



# City of Houston ZIP Code 77077

-  City of Houston Limits
-  ZIP Code Boundary

Source: COHGIS Database  
ESRI  
Date: Nov 2014  
Reference: PJ17796\_77077

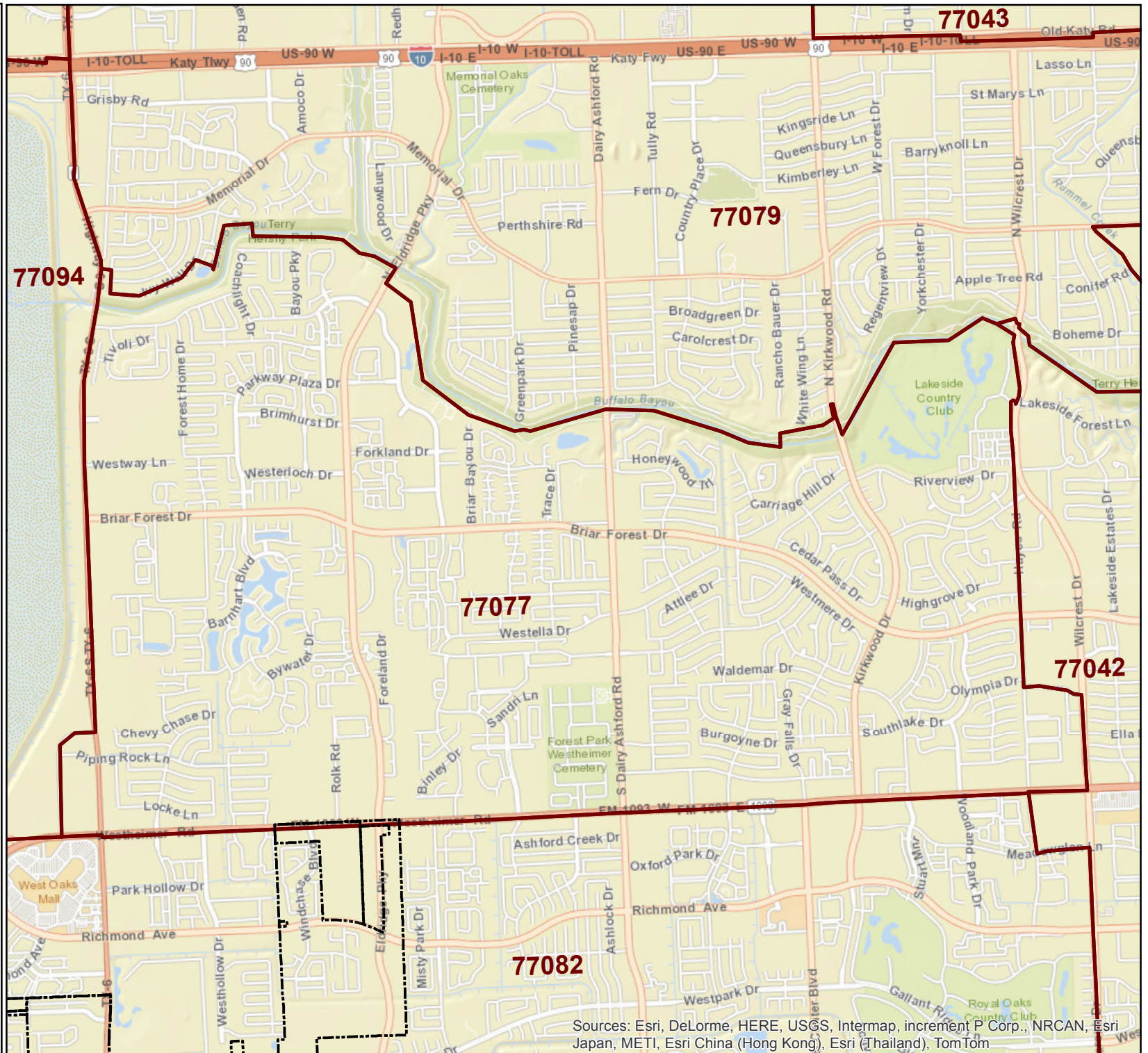


0 775 1,550 3,100  
Feet

This map is made available for reference purposes only and should not be substituted for a survey product. The City of Houston will not accept liability of any kind in conjunction with its use.



**PLANNING &  
DEVELOPMENT  
DEPARTMENT**



Sources: Esri, DeLorme, HERE, USGS, Intermap, increment P Corp., NRCAN, Esri Japan, METI, Esri China (Hong Kong), Esri (Thailand), TomTom