



City of Houston ZIP Code 77026

-  City of Houston Limits
-  ZIP Code Boundary

Source: COHGIS Database
ESRI
Date: Nov 2014
Reference: PJ17796_77026

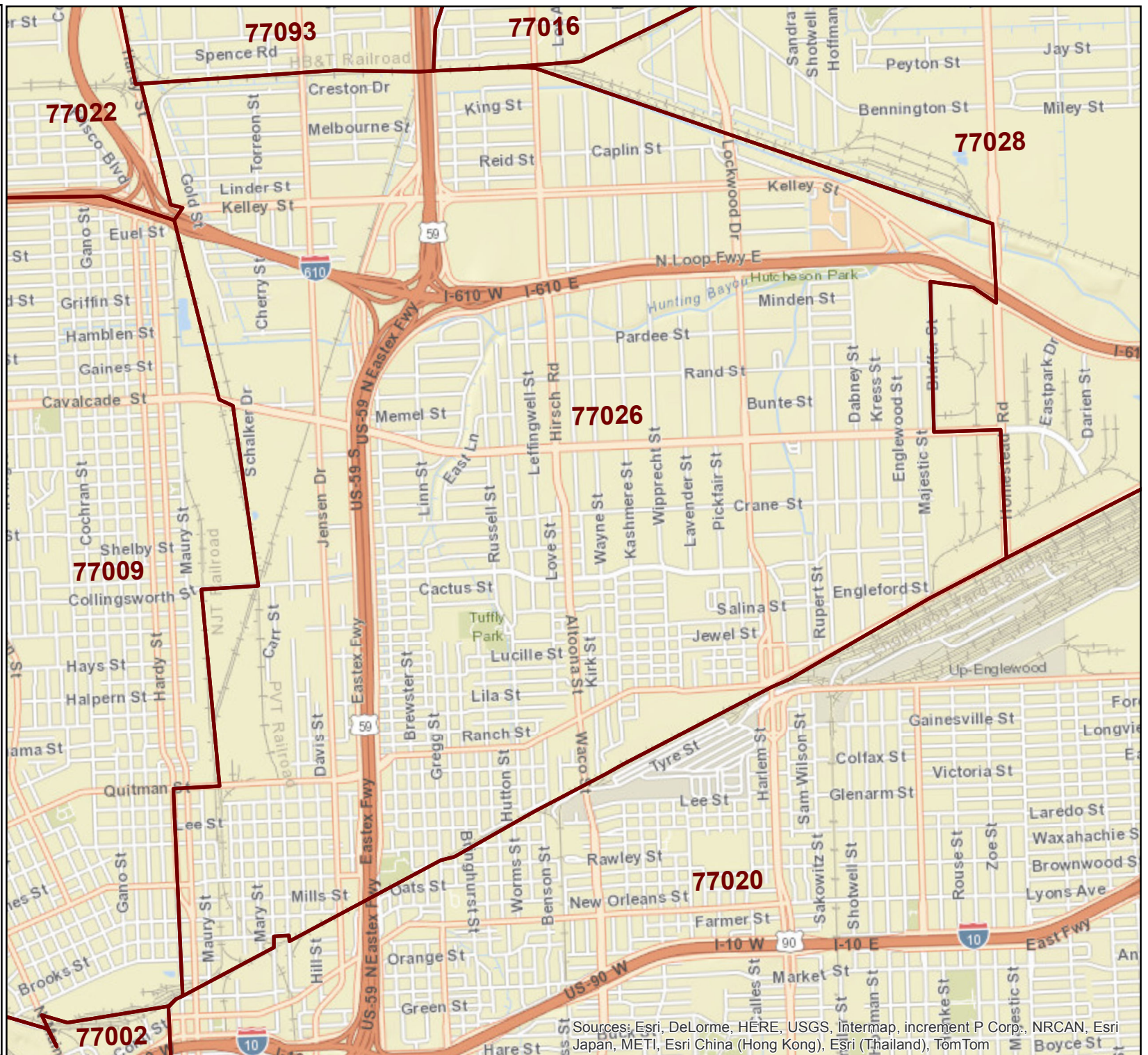


0 625 1,250 2,500
Feet

This map is made available for reference purposes only and should not be substituted for a survey product. The City of Houston will not accept liability of any kind in conjunction with its use.



**PLANNING &
DEVELOPMENT
DEPARTMENT**



Sources: Esri, DeLorme, HERE, USGS, Intermap, increment P Corp., NRCAN, Esri Japan, METI, Esri China (Hong Kong), Esri (Thailand), TomTom