
2014
TRAFFIC DATA
REPORT FOR
NEW YORK STATE



**Department of
Transportation**

Table of Contents

	Page
Chapter 1: Introduction	1
Chapter 2: Traffic Data Collecting Program Overview	2
Chapter 3: Accuracy of Traffic Data	
Section 3.1 Data Collection Equipment Requirements	3
Section 3.2 Data Quality Control Checks	4
Chapter 4: Continuous Count Program	
Section 4.1 Introduction	7
Section 4.2 Maps of Continuous Count Sites	8
Section 4.3 Traffic Monitoring Site Details and Specifications	32
Chapter 5: Coverage Count Program	
Section 5.1 Volume, Speed and Classification Counts	33
Section 5.2 Highway Performance Monitoring System	36
Section 5.3 Annual Traffic Monitoring Workshop	36
Section 5.4 Mobile Traffic Monitoring Platforms	37
Section 5.5 County Counter Initiative	38
Chapter 6: Adjustment Factors	
Section 6.1 Seasonal (Monthly) Adjustment Factors	39
Section 6.2 Axle Adjustment Factors	41
Section 6.3 Example of Estimation of AADT	43
Section 6.4 Heavy Vehicle Percentages	45
Chapter 7: Traffic Data Viewer	46
Chapter 8: Traffic Growth Forecasting and Estimation Techniques	47
Appendix A: New York State Reference (900 Series) Routes	48
Appendix B: New York Parkways by Jurisdiction	57
Appendix C: AADT Values for Select Toll Facilities	60
Appendix D: NYSDOT Regions and County Codes	62
Appendix E: Continuous Count Sites by Factor Group	66
Appendix F: Traffic Volume Report	75

Chapter 1 Introduction

The Highway Data Services Bureau is responsible for collecting and reporting highway data in New York State. The authority for the bureau to take traffic counts on public highways throughout New York State is provided by the:

Laws of New York State

Book 24 (Highway Law)

Part I

Article II (Commissioner of Transportation)

Section 10 (General powers and duties of the Commissioner relating to highways)

Paragraph 13 - (“The commissioner of transportation shall :...)

Compile statistics relating to the public highways throughout the state, and collect such information in regards thereto as he shall deem expedient.”

This work is undertaken in cooperation with the United States Department of Transportation, local governments and other New York State departments and agencies. The United States Department of Transportation provides financial assistance for this activity. The NYSDOT Traffic Monitoring System complies with AASHTO Guidelines for Traffic Data Program (1992), FHWA Traffic Monitoring Guide (2013), and United State Code 23 CFR 500 B whose purpose is to “set forth requirements for development, establishment, implementation, and continued operation of a traffic monitoring system for highways and public transportation facilities and equipment (TMS) in each state.”

Questions, comments and suggestions, contact:

NYSDOT Highway Data Services Bureau

Traffic Monitoring Section

50 Wolf Road, POD 4-2

Albany, New York 12232

(518) 457-1965

MO-TrafficDataViewer@dot.ny.gov

Traffic data is available on the Highway Data Services Bureau’s web page:

<https://www.dot.ny.gov/divisions/engineering/technical-services/highway-data-services>

Chapter 2 Traffic Data Collection Program Overview

The New York State Department of Transportation collects, summarizes and interprets information on the traffic traveling the State's highway system. The data is used to assess transportation needs and system performance as well as to develop highway planning and programming recommendations. Traffic data is also important for route planning and in the design of highway projects. Other government agencies and private businesses also employ this information.

To collect this information, the Department operates two traffic monitoring systems:

1. A Statewide Traffic Monitoring System currently consisting of 177 permanent continuous count stations that collect volume, speed, vehicle classification and weigh-in-motion data 24 hours per day, 365 days per year. These sites are located throughout the State to monitor overall traffic trends. Information from these counters is used to determine traffic growth and tendencies as well as develop pavement design input, seasonal adjustment factors used in determining estimates of annual average daily traffic (AADT) and directional design hour volumes (DDHV).
2. A portable traffic counter program, also known as short counts, is comprised of inventory counts taken on the Federal and State highway systems, along with county and town roads. Special counts, including ramp, approach and turning movement counts, are taken for specific State projects. In total, approximately 12,000 counts of 2-7 days duration are taken annually. The State Touring Route System alone is divided into approximately 8,200 traffic control sections. As part of the inventory count program, each section is generally counted once every 3 years. The annual inventory program consists of 3,000+ counts obtained on the State Touring Route System and another 9,000+ counts taken for other purposes such as sampling of off system Federal Aid eligible and non-Federal Aid eligible local facilities, county roads, off system bridge counts, at-grade railroad crossing counts, and other samples to support the Federal Highway Performance Monitoring System. Results are used to determine Vehicle Miles Traveled (VMT) and to develop growth factors for estimating current year counts from known prior year counts.

Vehicle classification counts obtained at approximately 35% of the count locations are used to develop axle adjustment factors. Most of the vehicle classification counts assign vehicles to one of the thirteen vehicle type categories established by the Federal Highway Administration (FHWA). In some cases length based classification data may be collected, however the data is not used in the development of axle adjustment factors. Axle adjustment factors are computed for each highway functional classification category in each NYSDOT Region. Limited speed data is also collected during vehicle classification counts.

Chapter 3 Accuracy of Traffic Data

Section 3.1 Data Collection Equipment Requirements

Data collection equipment in use by NYSDOT and/or data collection contractors adheres to the following accuracy requirements:

- All portable traffic counters are tested annually, prior to the count season, to ensure that the count deviation does not exceed 2% from the average of the counters tested.
- The average error in the speed of vehicles recorded is 2 km/h (1 mph) or less. Compliance is determined through simultaneous measurement of individual vehicle speeds using radar or previously tested equipment.
- Vehicle type classification errors may not exceed 10% of the actual volume in any classification study conducted in a multi lane configuration. Vehicle type classification errors may not exceed 5% of the actual volume in any classification study conducted in a single lane configuration.
- When there are fewer than one hundred (100) vehicles in a class, an error equal to the square root of the actual number of vehicles is deemed acceptable. Errors are computed based upon the sum of the absolute differences between the recorded and true volumes in each classification. The true value of each classification is determined by simultaneous manual observation for a period of one hour.
- A Weight In Motion (WIM) Automatic Continuous Traffic Recorder (ATR) weighs and classifies vehicles and/or vehicle combinations having up to thirteen (13) axles using the input from Class I piezoelectric axle sensors and determines the weight of each axle and the speed of the vehicle in accordance with ASTM standard E1318-02; TYPE I:

Tolerance for 95% probability of conformity:

Wheel Load	±25%
Axle Load	±20%
Axle Group Load	±15%
Gross Vehicle Weight	±10%
Speed	±2 km/h (± 1 mph)
Axle Spacing	±150 mm (± 0.5 ft.)

Section 3.2 Data Quality Control Checks

The following are typical checks performed by traffic monitoring personnel in the review and editing of traffic data, using either a manual procedure or the automatic checks set in the NYSDOT Traffic Count Editor (TCE), and polling (telemetry) software. If the checks reveal data that is suspect, further investigation must be conducted to determine if the data is faulty and what course of action is mandated; i.e. deletion of a bad interval, repair of faulty equipment or discard the entire count.

All Count Types

All lanes and directions for one station must be processed, edited and submitted at the same time.

Counts should contain distinct AM and PM peaks that can be easily verified graphically.

Peak hour zero search – Typically there should be no hourly intervals with zero vehicles during the AM peak (6:00 to 9:00) and the PM peak (3:00 to 7:00).

Volume zero period check – Adjusted using the TCE Condition Editor and polling software to establish a time range where zero intervals are identified.

Volume range check - Adjusted using the TCE Condition Editor and polling software to establish acceptable data ranges per interval with minimum and maximum values.

Midnight/noon comparison – Comparison of midnight and noon volumes to ensure that the times of collection are correctly offset 12 hours by confirming that the noon interval value is greater than the midnight interval value.

Volume flat period check – Compare adjacent intervals to identify a ‘flat’ period of no change in volume indicating a possible equipment error.

Volume directional split check – Compare intervals in bi-directional count to identify intervals in excess of an operator defined ratio. TCE and the current polling software uses a 2:1 ratio (66%/33% split) as a default to identify intervals that may be in error with an excessively high volume in one direction and an unusually low volume in the opposite direction.

- Possible error: An interval contains 1345 vehicles in easterly direction and 202 vehicles in the westerly direction; an 87% / 13% split which should be investigated to determine if the comparatively low volume in the westerly direction is unusual and invalid.

Volume percent range – Identify intervals that deviate by 50% or more from the hourly interval average for the count. A minimum volume can be established in the TCE Condition Editor. Typically this check is effective for intervals with greater than 100 vehicles.

Classification Data

Please note: In hourly intervals with less than 100 vehicles, the following conditions generally do not apply.

Class F2 versus F3 – Compare class F2 (short wheelbase two axle passenger vehicles) to class F3 (longer wheelbase two axle pickups and vans). Typically, F2 vehicle bins are greater than F3 vehicle bins.

- Possible exception: In some rural areas a high F3 count due to a large percentage of pickup trucks will cause an F3 count to be the same order of magnitude as an F2 count.

Class F8 versus F9 – Compare class F8 (large four axle truck w/ trailer combination) to class F9 (heavy five axle truck w/trailer combination, the “18 wheeler”). Typically, F9 vehicle bins are greater than F8 vehicle bins.

Class F9 versus F11+F12+F13 - Compare class F9 to the sum of the vehicles in bins F11, F12 and F13 (heavy truck w/ multi-trailer combination). Typically, F9 vehicle bins are greater than the sum of F11, F12 and F13 vehicle bins.

- Possible error: High number of F11, F12 or F13 on non-interstate routes. This is rare.

Class F1 – Intervals that contain a high F1 bin (motorcycles) should be investigated to determine if an unusual event resulted in a large number of motorcycles to cross this segment or if equipment error / setup is the possible cause.

- Possible error: Typically a high F1 count is the result of an F9 being interpreted by the ATR as an F6 (three axle single unit truck) being followed by an F1. In this case, there are errors in three bin types, F1, F6 and F9.

Speed Data

Typically a good speed count contains a normal distribution curve through speed bins in an interval. The bin containing the greatest number of counts is typically coincidental (‘center mass’) with the speed limit at the count location. There should be a uniform cluster (i.e. the distribution should remain relatively constant) throughout all intervals in a 24 hour period.

- Possible error: Major shift of the distribution curve, average speed and 85th percentile speed to lower speed bins in an interval which may be indicative of an accident or some other incident causing a slow down of traffic.

85th percentile check - Identify intervals where the 85th percentile speed deviates by 20% or more from the hourly interval average 85th percentile speed for the count.

Weigh-In-Motion Data

Front Axle Weight - The typical front steering axle weight of a class F9 five axle 'tractor-trailer' combination should not be less than 9000 pounds or greater than 12000 pounds. The polling software reports a possible error if more than 10% of the F9 steering axles are outside this range for a one day (24 hour) period. If a possible error is reported, an auto-calibration problem or piezoelectric axle sensor failure at a particular Weigh-In Motion (WIM) site collecting truck weight data may exist and should be checked by maintenance personnel.

Drive Axle Spacing - The typical drive axle spacing of a class F9 five axle 'tractor-trailer' combination should not be less than 4.0 feet or greater than 4.5 feet. The polling software reports a possible error if more than 10% of the F9 drive axles are outside this range for a one day (24 hour) period. Possible error: If a possible error is reported, an incorrect sensor spacing problem or piezoelectric axle sensor failure at a particular WIM site may exist and should be checked by maintenance personnel.

Chapter 4 Continuous Count Program

Section 4.1 Introduction

The Traffic Monitoring Section of the New York State Department of Transportation operates a Statewide Traffic Monitoring System consisting of approximately 177 permanent continuous count stations that collect volume, speed, vehicle classification and truck weight data 24 hours per day, 365 days per year. Information from these counters is used to determine traffic growth and trends as well as develop seasonal adjustment factors used in determining estimates of annual average daily traffic (AADT) and directional design hour volumes (DDHV).



The sites utilize a variety of sensors and arrays to collect data including inductive loops, piezoelectric axle sensors, and non-intrusive acoustic sensors.



To request continuous count data, contact:

NYS DOT – Highway Data Service
Bureau
(518) 457-1965

MO-TrafficDataViewer@dot.state.ny.us

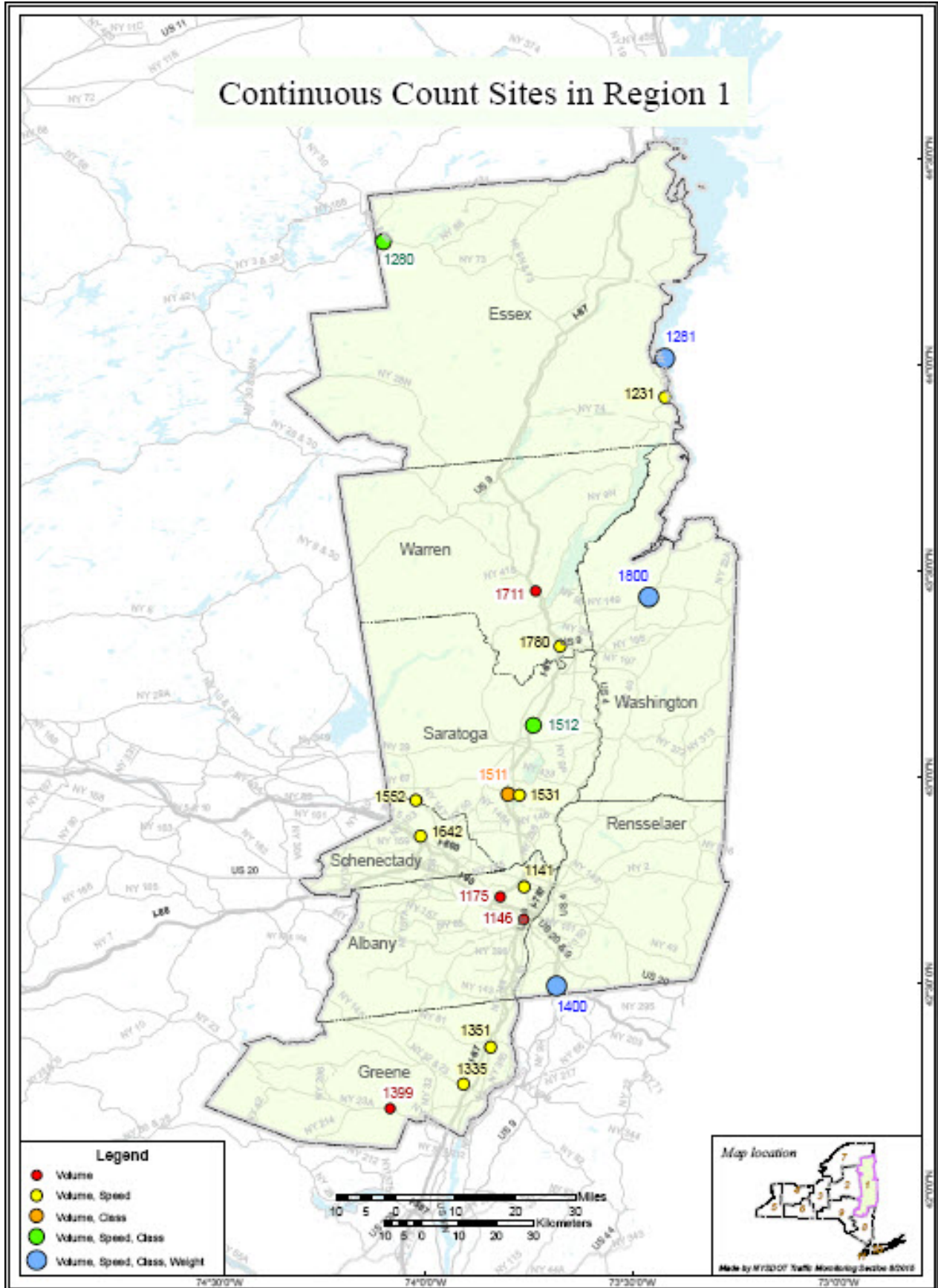
Active Continuous Count Stations for 2014

Section 4.2 Maps

Region 1

CC_ID	RC_ID	Route	FC	Section Beginning description	Section End description	Data Collected	Latitude	Longitude
1141	110137	US-9	14	MAXWELL RD	RT 155	V, S	42.73454	-73.76200
1146	110017	NY-5	14	RT 9W JCT LARK ST	RT 32 JCT PEARL ST	NA	42.65631	-73.76270
1175	110903	WOLF RD	14	RT 5 CENTRAL AVE	SAND CREEK RD	V	42.71020	-73.82000
1231	120449	NY-9N	04	RT 74 START RT 22 OLAP	CR 2 CROWN POINT	V, S	43.91906	-73.42060
1280	120503	NY-86	16	ESSEX CO LN	CR 33	V, S, C	44.30003	-74.10370
1281	120901	NY-185	06	RTS 9N & 22	CROWN POINT BRIDGE/VERMONT	V, S, C, W	44.01323	-73.42040
1335	130024	NY-23	16	CR 46	CAUTERSKILL RD	V, S	42.25311	-73.90860
1351	130056	US-9W	06	CR 28 W ATHENS	RTS 81 385	V, S	42.34725	-73.84290
1399	130475	NY-23A	07	CR 25	RT 32A PALENVILLE	V	42.19454	-74.08750
1400	140103	I-90	11	EXIT 11 RTS 9 & 20 OVER	EXIT 12 RT 9 UNDER	V, S, C, W	42.49524	-73.68346
1511	150035	I-87	11	EXIT 11 RT 915J UNDER	EXIT 12 RT 67 OVER	V, C	42.95900	-73.80130
1512	150578	I-87	11	EXIT 15 RT 50 OVER	EXIT 16 BALLARD RD OVER	V, C	43.12561	-73.73980
1531	150032	US-9	14	START RT 9/67 OLAP	END RT 9/67 OLAP MALTA	V, S	42.95628	-73.77400
1552	150337	NY-147	07	SCHENECTADY/SARATOGA CO LINE	RT 67 JCT	V, S	42.94451	-74.02450
1642	160279	NY-5	16	RT 103 JCT	RT NY 890 JCT	V, S	42.85683	-74.01260
1711	170005	I-87	01	EXIT 22 ACC RTS 9 9N & 912Q	EXIT 23 WARRENSBURG CR 35 OV	V	43.45058	-73.73420
1780	170453	I-87	11	EXIT 18 CR 28 UNDER	EXIT 19 RT 254 OVER	V, S	43.31654	-73.67500
1800	180395	US-4	04	END RT 149 OLAP FT ANN	START RT 22 OLAP COMSTOCK	V, S, C, W	43.43572	-73.46060

Active Continuous Count Stations for 2014

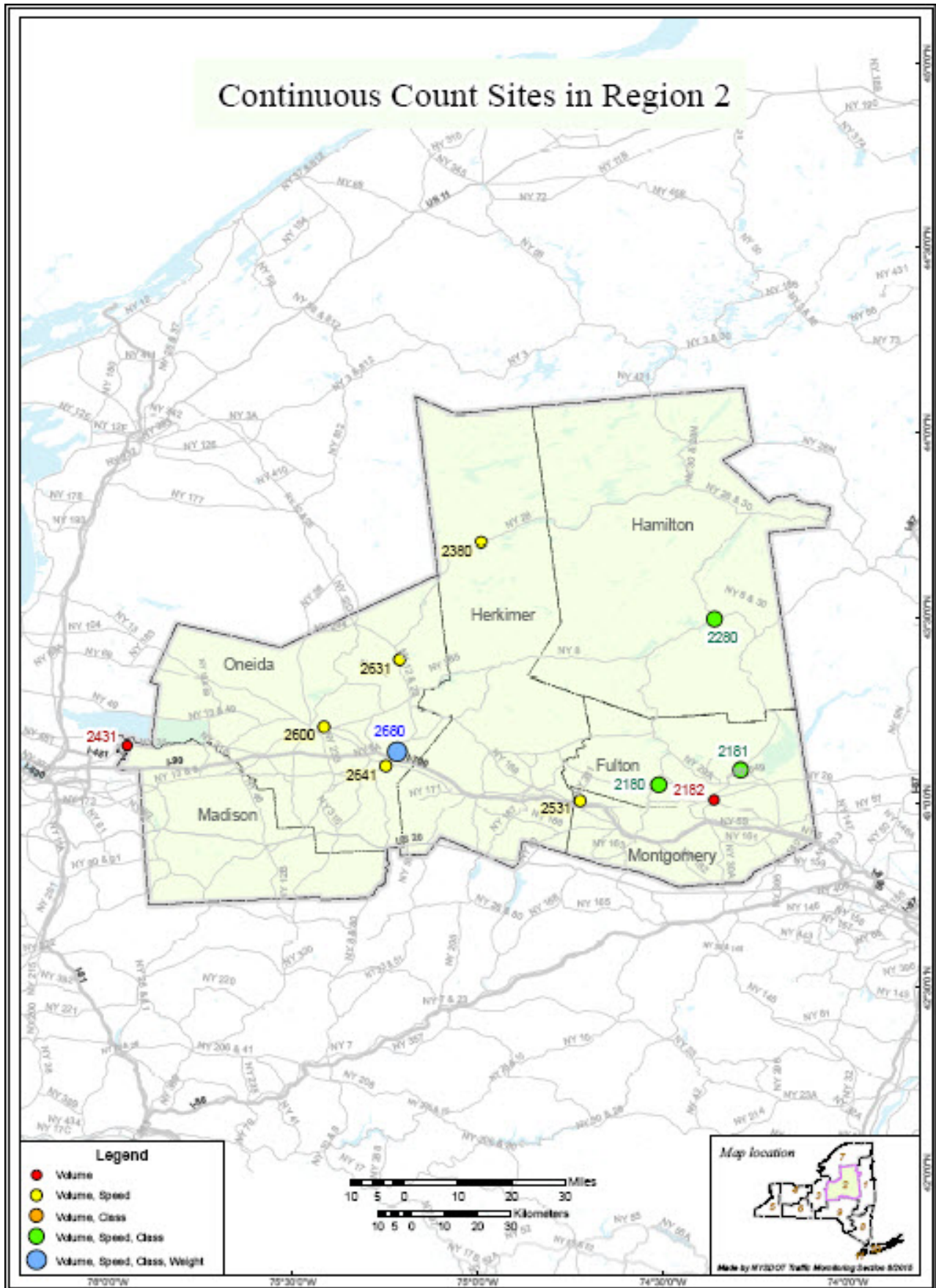


Active Continuous Count Stations for 2014

Region 2

CC_ID	RC_ID	Route	FC	Section Beginning description	Section End description	Data Collected	Latitude	Longitude
2180	210004	NY-10	07	START RT 10/29 OLAP	END 10/29 OLAP ROCKWOOD	V, S, C	43.04850	-74.51140
2181	210145	NY-30A	16	RT 349	RT 30 MAYFIELD END 30A	V, S, C	43.08903	-74.28940
2182	210009	NY-29	16	END29/ 67 OLAP / E STATE ST	START 29/30A OLAP	V	43.00734	-74.36190
2280	220058	NY-8	04	START 8/30 OLAP	V/O SPECULATOR T/O WELLS	V, S, C	43.49582	-74.35990
2380	230028	NY-28	06	BEECH ST THENDERA	CR 54 COSBY BLVD	V, S	43.70227	-74.99130
2431	240019	NY-31	06	CR 1 KIRKVILLE RD	CR 5 N MAIN ST	V	43.15428	-75.94880
2531	250036	NY-5	06	MONTGOMERY CO LINE	CR 61 BRIDGE ST	V, S	43.00517	-74.72340
2600	260078	NY-49	12	END 49/365 OLAP	ROME E CITY LINE/ FLOYD TL	V, S	43.20455	-75.41640
2631	260079	NY-12	04	TN TRENTON & TN REMSEN	END 12/28 OLAP	V, S	43.38573	-75.21110
2641	260120	NY-5	12	RT 921B BURRSTONE RD IS OVER	COURT ST CROSSES AT GRADE	V, S	43.09855	-75.24870
2680	260098	NY-8	12	CITY OF UTICA & TOWN OF DEER	ACC GLASS FACTORY RD	V, S, C, W	43.13719	-75.21820

Active Continuous Count Stations for 2014

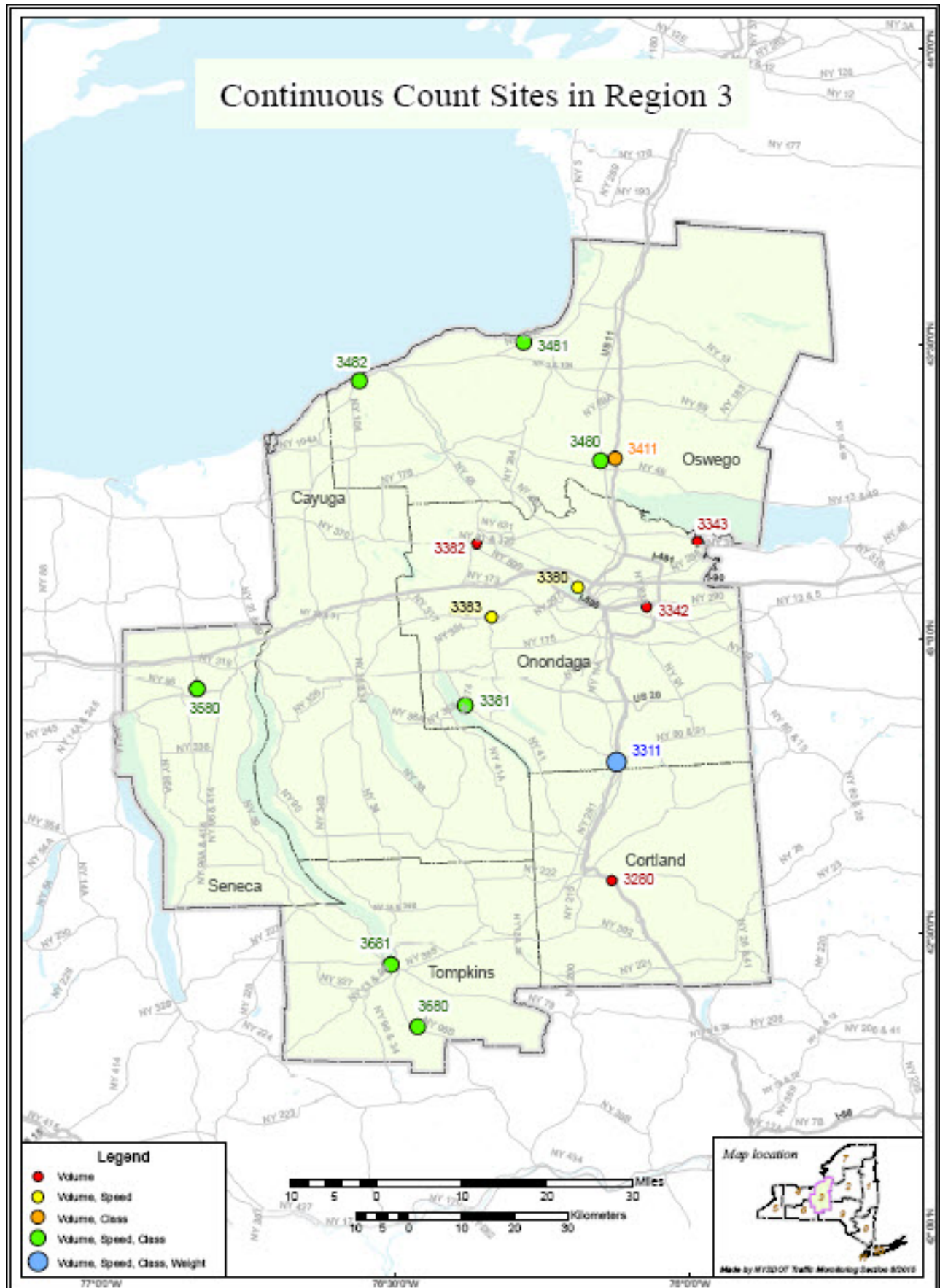


Active Continuous Count Stations for 2014

Region 3

CC_ID	RC_ID	Route	FC	Section Beginning description	Section End description	Data Collected	Latitude	Longitude
3280	320021	US-11	14	RT 81I CONNECTION	START RT 11/41 OLAP POLKVILLE	V	42.58980	-76.13330
3311	330016	I-81	01	CORT / ONONDAGA CO LINE	JCT RT 80	V, S, C, W	42.79040	-76.12520
3342	330139	NY-5	14	RT 635	RT 930P	V	43.05277	-76.07400
3343	330236	NY-31	16	LAKE SHORE RD	RT 298 BRIDGEPORT	V	43.16377	-75.98808
3380	330222	NY-370	12	OLD RT 57/RT931G	SYRACUSE N CITY LINE	V,S	43.08638	-76.19070
3381	330378	NY-41	07	RT 174 BORODINO	RT 20 SKANEATELES END RT 41	V, S, C	42.88615	-76.38210
3382	330069	NY-31	12	START RT 31/690 OLAP	END RT 31/690 OLAP	V	43.15992	-76.36230
3383	330151	NY-5	14	RT 321 JCT BENNETS COR	RT 174 CAMILLUS	V, S	43.03602	-76.33750
3411	340316	I-81	01	JCT RT 49	RT 69 JCT	V, C	43.30469	-76.12700
3480	340257	US-11	17	RT 49 CENTRAL SQUARE	CR 4 HASTINGS CTR	V, S, C	43.30060	-76.15210
3481	340270	NY-104B	07	RT 104	CR 43	V, S, C	43.50196	-76.28330
3482	340295	NY-104	04	CR 89	OSWEGO W CITY LINE	V, S, C	43.43636	-76.56160
3580	350429	NY-414	06	END 5/20/414 OLAPS	RT 318	V, S, C	42.91430	-76.83740
3680	360032	NY-96B	07	TIOGA / TOMPKINS CO LINE	MICHIGAN HOLLOW RD DANBY	V, S, C	42.34121	-76.46270
3681	360029	NY-13	14	END 13/34/96 OLAP START 89/9	THIRD ST	V, S, C	42.44683	-76.50810

Active Continuous Count Stations for 2014

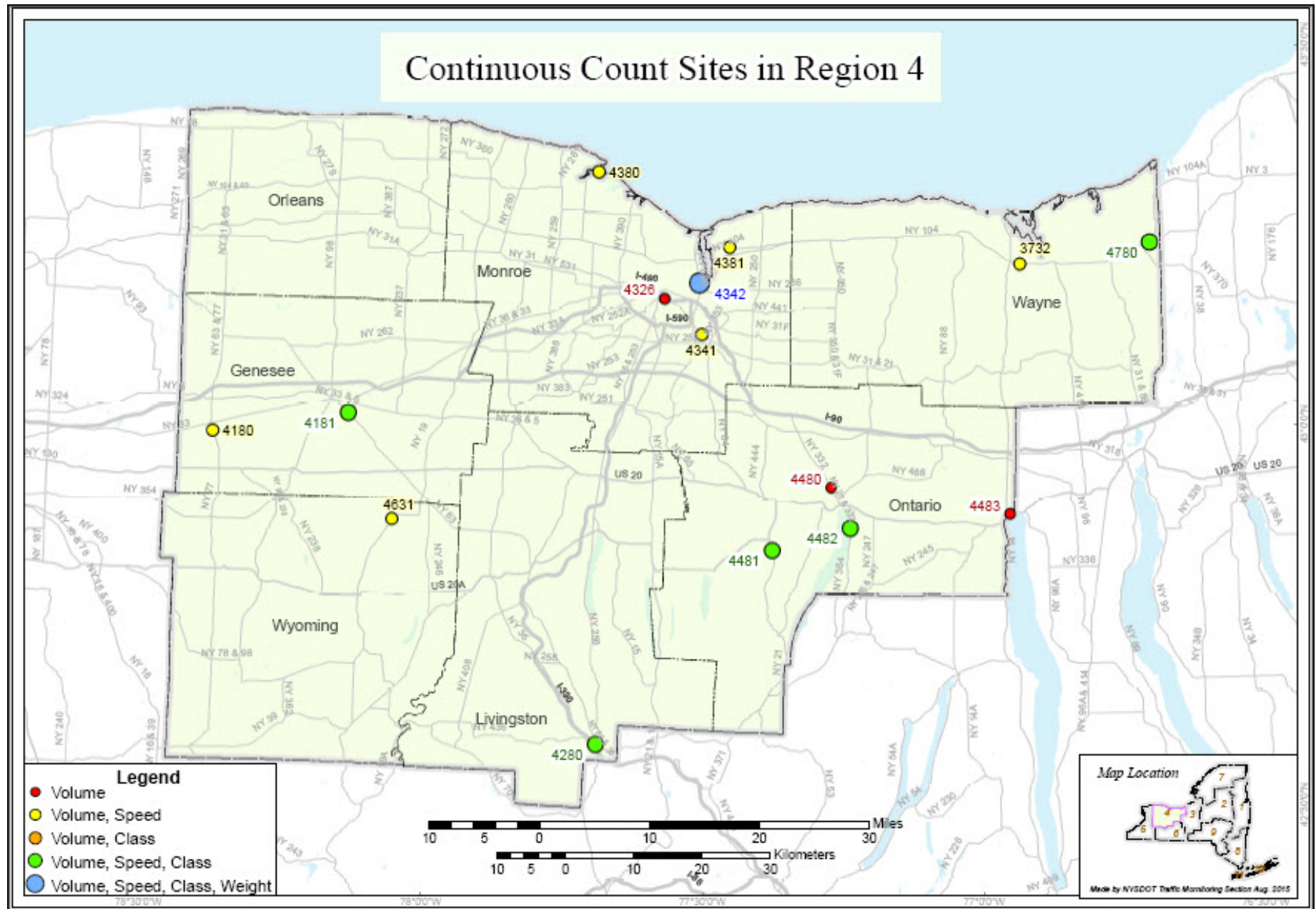


Active Continuous Count Stations for 2014

Region 4

CC_ID	RC_ID	Route	FC	Section Beginning description	Section End description	Data Collected	Latitude	Longitude
3732	470526	NY-104	04	RT14	RT414 JCT	V, S	43.20279	-76.96370
4180	410158	NY-77	04	RT 20 DARIEN CTR	RT 33 CORFU	V,S	42.95016	-78.40230
4181	410131	NY-63	04	CR 15	BATAVIA S CITY LN	V, S, C	42.97965	-78.16070
4280	420121	NY-36	16	EXIT 4 NB ACC 390I EXP	STRT RT 36/63 OLAP	V, S, C	42.55546	-77.69980
4326	430541	I-490	11	INNER LOOP & RT 15	GOODMAN ST OVER WITH CONN	V	43.14505	-77.60010
4341	430110	NY-31	16	FRENCH RD	RT 96 PITTSFORD	V, S	43.09820	-77.53180
4342	430072	NY-590	12	RT 286 ROCHESTER CITY LN	RT 404 UNDER	V, S, C, W	43.16695	-77.53860
4380	430910	PARKWAY-947A	12	INT RT 261 OVER	CR 140 E MANITOU RD IS OVER	V, S	43.30835	-77.72570
4381	430315	NY-104	12	BAY RD CR 16 IS OVER WITH CO	CR 18A FIVE-MILE RD OVER	V, S	43.21431	-77.48590
4480	440460	NY-332	14	END 21/332 OLAP	CANANDAIGUA CITY LN	V	42.90293	-77.29230
4481	440241	NY-64	06	CR 32 BRISTOL CTR	START 20A/64 OLAP VINCENT	V, S, C	42.81758	-77.39460
4482	440469	NY-364	17	CR 1	CANANDAIGUA S CITY LN	V, S, C	42.84865	-77.25550
4483	440054	US-20	14	LAKE ST	ONT / SENECA CO LINE	V	42.87338	-76.97070
4631	460002	NY-19	06	CR 7	WYO / GENESEE CO LINE	V,S	42.84230	-78.07640
4780	470538	NY-104A	07	RTS 104 / 370	CR 163 RIDGE RD	V, S, C	43.23520	-76.73100

Active Continuous Count Stations for 2014

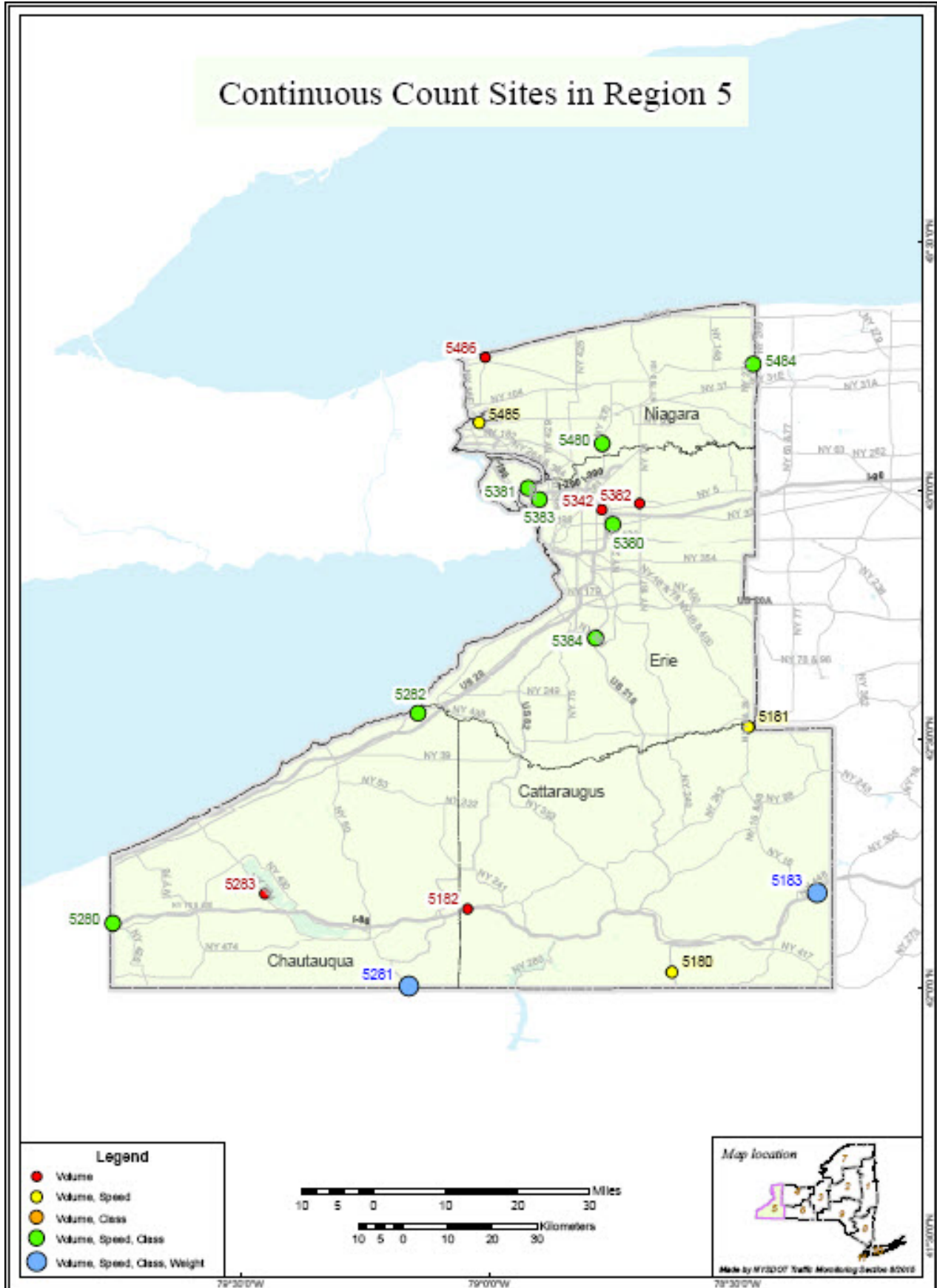


Active Continuous Count Stations for 2014

Region 5

CC_ID	RC_ID	Route	FC	Section Beginning description	Section End description	Data Collected	Latitude	Longitude
5180	510358	US-219	04	PENN STATE LINE	I86 EB RAMP	V, S	42.03184	-78.63170
5181	510044	NY-16	04	CR 20 & CR 73 MILL & CHURCH	START 16/39 OLAP YORKSHIRE	V, S	42.52370	-78.47840
5182	510073	I-86	01	CHAU / CATT CO LINE	ACC SCHOOL HOUSE RD RT 953A	V	42.15841	-79.04360
5183	510049	I-86	01	ACC RT 16	CATT / ALLEGANY CO LINE	V, S, C, W	42.19069	-78.33950
5280	520076	I-86	01	PENN STATE LINE	RT 426	V, S, C	42.12978	-79.75840
5281	520014	US-62	04	PENN STATE LINE	RT 60	V, S, C, W	42.00336	-79.16210
5282	520010	US-20	04	START 5/20 OLAP	ACC RT 90I IRVING	V, S, C	42.55195	-79.14350
5283	520517	NY-394	06	CR 33 CHAUTAUQUA-STEDMAN RD	ACC RT 86I STE	V	42.18917	-79.45239
5342	530006	NY-5	14	RT 240 HARLEM RD	ACC RT 290I IS UNDER WITH CO	V	42.96008	-78.77310
5381	530097	NY-226	16	ACC RTS 190I & 324	W CITY LINE	V,S,C	43.00404	-78.92171
5380	530166	NY-33	12	ACC RT 277 UNION RD	ACC CAYUGA DICK RDS	V, C	42.93010	-78.75130
5382	530312	NY-78	14	RT 5 MAIN ST	RT 324 SHERIDAN DR	V	42.97292	-78.69710
5383	530434	NY-324	14	RT 325 SHERIDAN DRIVE	RT 265 MILITARY RD	V, S, C	42.98046	-78.89980
5384	530330	US-219	12	ACC RT 391 HMBURG-SPRNGVL RD	ACC N ARMOR DUELLS RD RT 952	V, S, C	42.70222	-78.78590
5480	540079	NY-270	16	ERIE / NIAGARA CO LINE	CR 96 BEAR RIDGE RD	V, S, C	43.09274	-78.77250
5484	540353	NY-104	04	RT 271 CARMEN RD	RT 269 ORLEANS CO LINE	V, S, C	43.25311	-78.46890
5485	540569	I-190	11	RT 31 WITMER RD UNDER	ACC RTS 104/265/954P	V, S	43.13567	-79.02080
5486	540089	NY-18	06	RT 93 YOUNGSTOWN-LOCKPORT RD	RT 18F CENTER ST	V	43.26606	-79.00850

Active Continuous Count Stations for 2014

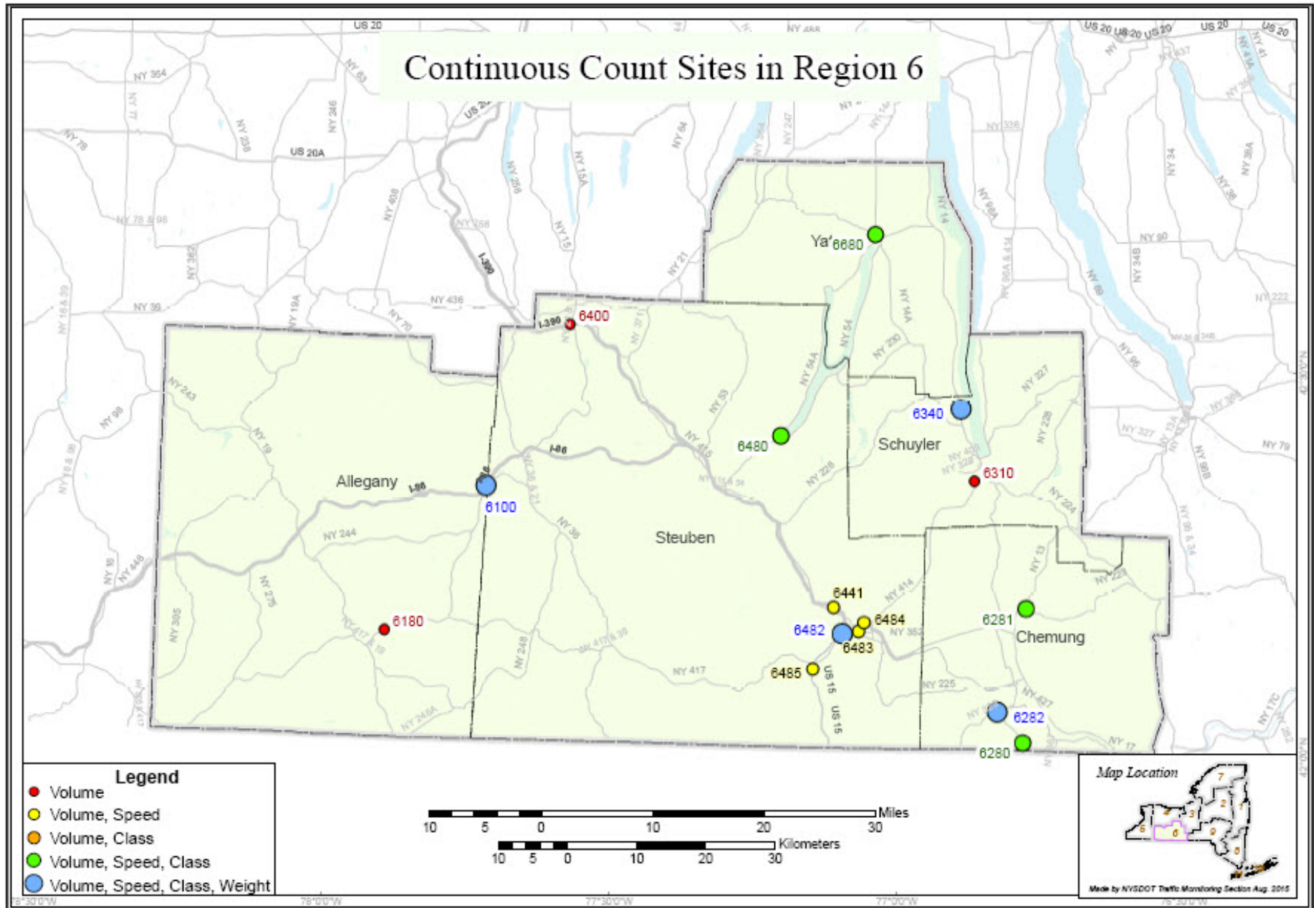


Active Continuous Count Stations for 2014

Region 6

CC_ID	RC_ID	Route	FC	Section Beginning description	Section End description	Data Collected	Latitude	Longitude
6100	610027	I-86	01	EXIT 33 RT 962A	ALLEG / STEUBEN CO LINE	V, S, C, WIM	42.32903	-77.73740
6180	610004	NY-417	06	CR 28 E STATE ST	CR 12 ELM VALLEY	V	42.13640	-77.90700
6280	620204	NY-14	06	PENN STATE LINE	ASHLAND T/L	V, S, C	42.01175	-76.78730
6281	620193	NY-223	16	ITHACA ST	E FRANKLIN ST	V, S, C	42.18575	-76.78630
6282	620156	NY-328	14	RD TO PENN AVE	CR 69	V, S, C, W	42.05028	-76.83260
6310	638015	CR-16	07	BRONSON HILL RD	CR 17	V	42.35137	-76.88150
6340	630001	NY-14	04	RT 14A OVER	SCHUY / YATES CO LINE	V, S, C, W	42.44364	-76.90790
6400	640068	I-390	01	RT 15 & 21 EXIT 3	STEUB / LIVINGSTON CO LINE	V	42.54041	-77.59880
6441	640029	I-86	11	EXIT 42 RT 415 COOPERS PLAIN	EXIT 43 RT 415	V, S	42.18153	-77.12300
6480	640065	NY-54A	07	RT 54	CR 88 LAKE ST	V, S, C	42.40351	-77.22260
6482	640020	I-99	11	GANG MILLS STREET UNDER	END ACC I-86	V, S, C, W	42.14828	-77.10610
6483	640037	NY-352	16	RT 415 PULTENEY ST	STATE ST	V,S	42.15172	-77.07750
6484	640182	I-86	11	EXIT 45	RTE 414 UNDER	V, S	42.16302	-77.06880
6485	640180	I-99	01	PRESHO CR 5	RT 417 UNDER WITH CONNECTION	V, S	42.10222	-77.15620
6680	660247	NY-364	16	RT 14A PENN YAN	VILLAGE PENN YAN TWN JERUSAL	V, S, C	42.66843	-77.06480

Active Continuous Count Stations for 2014

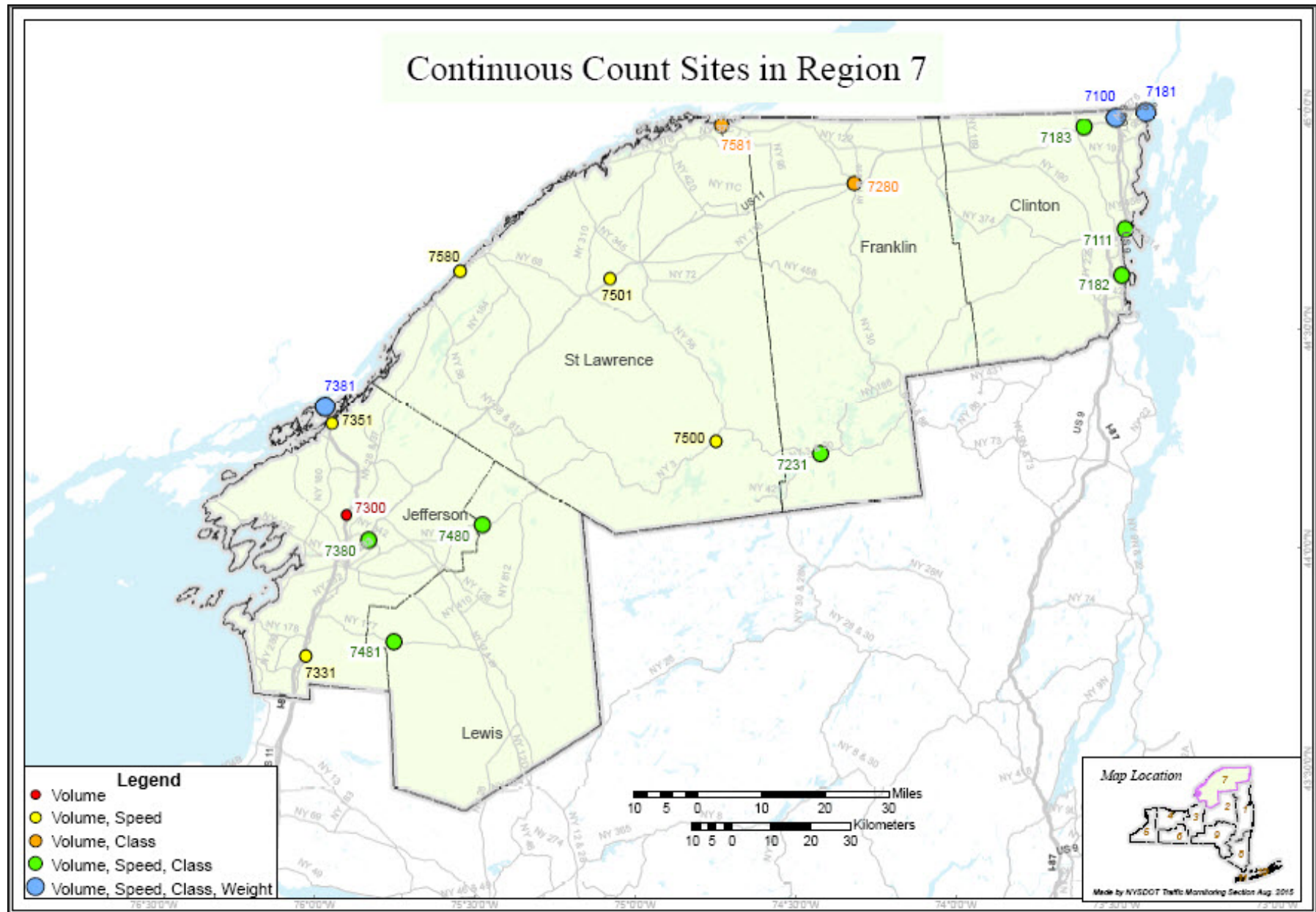


Active Continuous Count Stations for 2014

Region 7

CC_ID	RC_ID	Route	FC	Section Beginning description	Section End description	Data Collected	Latitude	Longitude
7100	710467	I-87	01	EXIT 42 RT 11 BIN 1009070	EXIT 43 ACC RT 9	V, S, C, W	44.98927	-73.45710
7111	710464	I-87	01	EXIT 39 RT 314 OVER	EXIT 40 RT 456 CR 3 OVER	V, S, C	44.73461	-73.43570
7181	710416	US-2	04	US 11	VERMONT STATE LINE END RT 2U	V, S, C, W	44.99967	-73.36100
7182	710221	US-9	14	S JUNCTION RD	C/O PLATTSBURGH	V, S, C	44.63087	-73.44810
7183	710199	US-11	04	END RT 11/22 OLAP MOOERS	MALL ENTRANCE	V, S, C	44.96806	-73.56130
7231	720024	NY-3	04	VILLAGE LINE – HOSLEY AVE	END 3/30 OLAP	V, S, C	44.23314	-74.41470
7280	720273	US-11	14	START RT 11/30 OLAP	HARRISON PLACE	V, C	44.84866	-74.29920
7300	730222	I-81	01	EXIT 48 ACC RT 342	EXIT 49 ACC RT 411	V	44.08953	-75.91460
7331	730096	US-11	07	RT 193 PIERREPONT MANR	CR 189 ADAMS	V, S	43.76923	-76.03800
7351	730236	NY-12	06	ACC RT 81I	RT 26 ALEX BAY	V, S	44.29847	-75.96400
7380	730084	US-11	14	RT 342	JCT RT 971Q FT DRUM	V, S, C	44.03406	-75.84350
7381	730041	I-81	01	EXIT 51 ACC CR 100	EXIT 52 ACC CR 191	V, S, C, W	44.33737	-75.98630
7480	740022	NY-3	04	JEFF / LEWIS CO LN	START RT 3/812 OLAP	V, S, C	44.07086	-75.48540
7481	740166	NY-177	07	CR 194 BARNES COR	CR 17 WOODBATTLE RD	V, S, C	43.80357	-75.76080
7500	750225	NY-3	04	TOOLEY RD CRANBERRY	RT 56 SEVEY	V, S	44.26158	-74.74470
7501	750029	US-11	04	END RT 11/68 OLAP	POTSDAM WEST LINE	V, S	44.63337	-75.08140
7580	750046	NY-37	04	RT 58 MORRISTOWN	RT 68 MAIN ST	V, S	44.64832	-75.56000
7581	750018	NY-37	04	CR 128 & RR UNDER	ST. LAW / FRANKLIN CO LN	V, C	44.97991	-74.72430

Active Continuous Count Stations for 2014

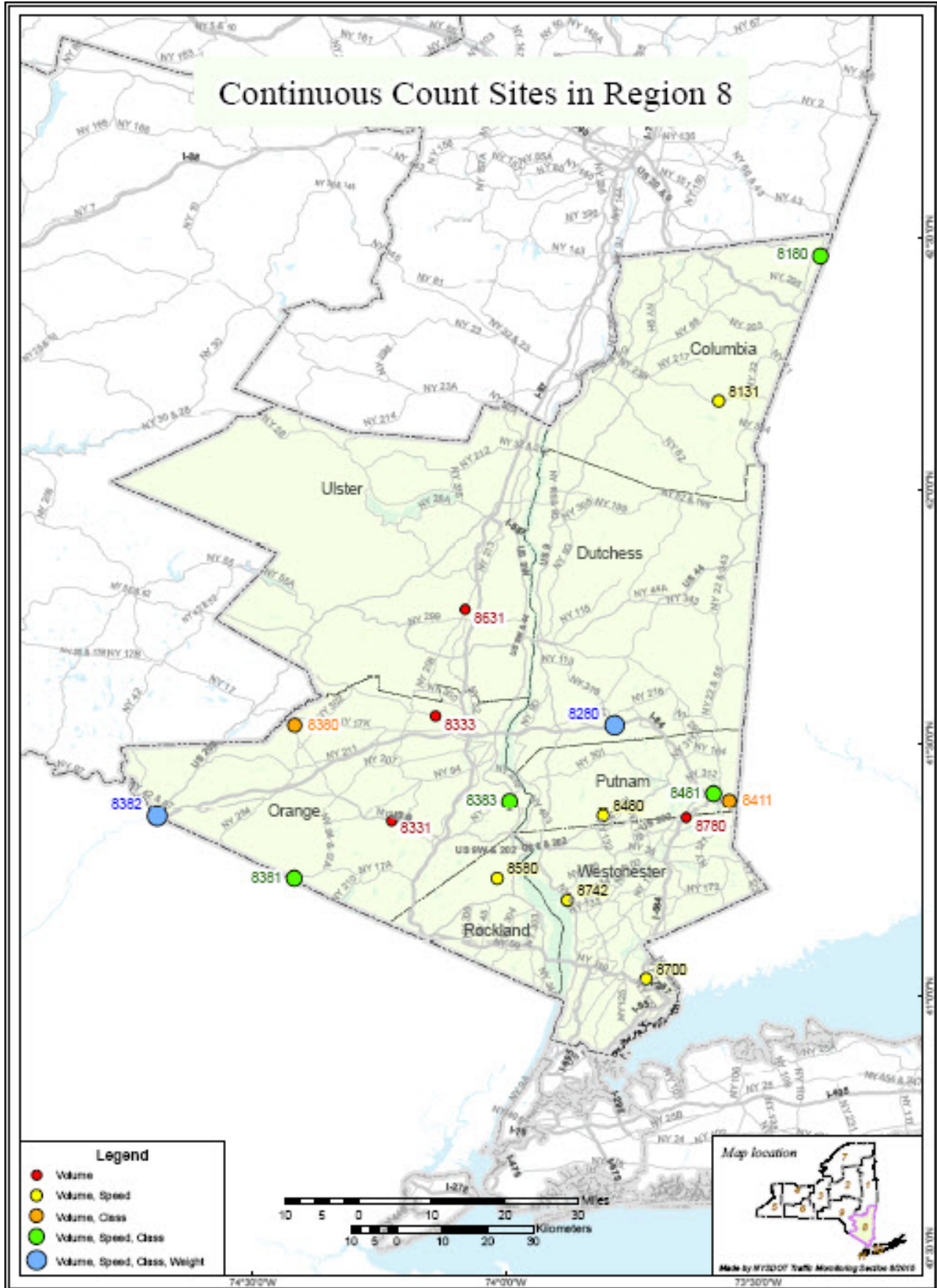


Active Continuous Count Stations for 2014

Region 8

CC_ID	RC_ID	Route	FC	Section Beginning description	Section End description	Data Collected	Latitude	Longitude
8131	810222	NY-23	06	RT 987G TACONIC STATE PKWY	RT 22 HILLSDALE	V, S	42.17578	-73.57780
8180	810174	US-20	04	END 20/22 OLAP	MASS STATE LINE END 20	V, S, C	42.46642	-73.37710
8280	820821	I-84	11	ACC LIME KILN RD	ACC TACONIC STATE PKWY	V, S, C, W	41.53544	-73.78440
8331	830002	US-6	12	ON RAMP FROM RT 17M CHESTER	RT 208	V	41.34683	-74.22580
8333	830684	NY-52	16	END 52/208 OLAPEN	CR 23 ROCK CUT RD	V	41.55387	-74.13840
8380	830164	NY-17	12	RT 17K	RT 302	V, C	41.53570	-74.41780
8381	830362	NY-94	16	NEW JERSEY STATE LINE	START 17A OLAP	V, S, C	41.23322	-74.41800
8382	830038	I-84	11	PENN STATE LINE	ACC RT 6 CR 15	V, S, C, W	41.35555	-74.68950
8383	830567	US-9W	14	START 9W/218 OLAP	END 9W/218 OLAP	N/A	41.38435	-73.99230
8411	840008	I-84	11	ACC RT 121 WESTBOUND ONLY	CONNECTICUT STATE LINE	V, C	41.38535	-73.55780
8480	840902	TACONIC PARKWAY	12	WEST / PUTNAM CO. LINE	PEEKSKILL HOLLOW RD UNDER	V, S	41.35661	-73.80710
8481	840905	981B	14	I-684	NY 22	V, S, C	41.40057	-73.58900
8580	852580	CR 106	17	CR 69	RT 9W	V, S	41.23311	-74.01690
8631	860025	NY-32	16	START RT 32 OLAP @ CHESTNUT	CR 154 HORSENDEN RD	V	41.76390	-74.08000
8700	871012	ANDERSON HILL RD	16	WESTCHESTER AVE	RT 120	V, S	41.03435	-73.72150
8742	870021	US-9	12	START 9/9A OLAP	END 9/9A OLAP	V, S	41.18974	-73.87750
8780	870113	I-684	11	RT 116 OVER	WEST / PUTNAM CO LINE	V	41.35340	-73.64260

Active Continuous Count Stations for 2014

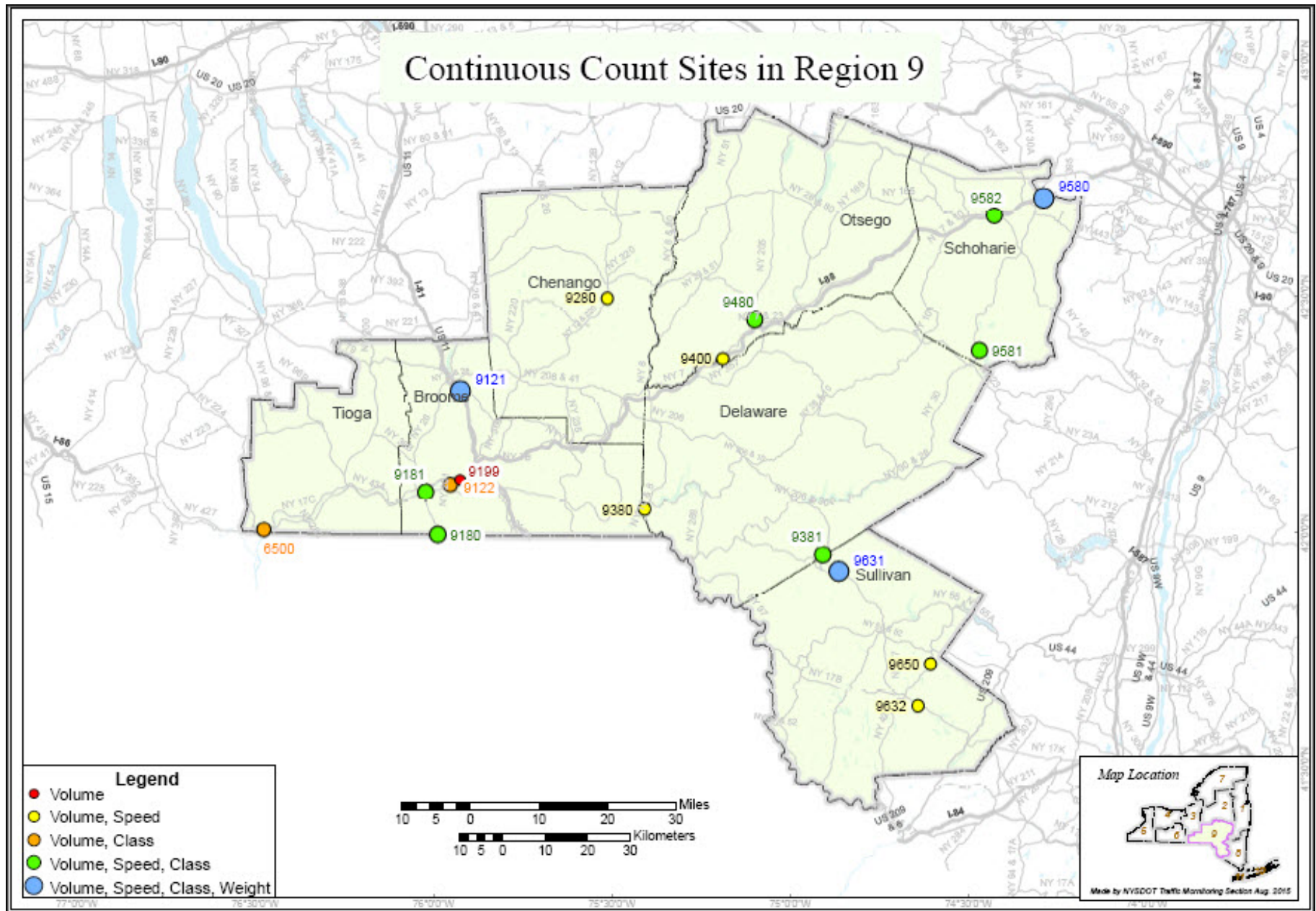


Active Continuous Count Stations for 2014

Region 9

CC_ID	RC_ID	Route	FC	Section Beginning description	Section End description	Data Collected	Latitude	Longitude
6500	970313	NY-17	02	EXIT 61 RT 34 WAVERLY	EXIT 62 RT 282 NICHOLS	V, C	42.00447	-76.49510
9121	910108	I-81	01	RT 11 EXIT 7	RT 26 EXIT 8S	V, S, C, W	42.30542	-75.94200
9122	910144	NY-201	12	NB EXIT RAMP TO TRAFFIC CIRC	NB ENT RMP FROM TRAFFIC CIRC	V, C	42.10625	-75.96740
9180	910081	NY-26	16	PA STATE LINE	CR 57 POWDERHOUSE RD	V, S, C	42.00000	-76.00080
9181	910060	NY-434	14	RT 26	AFRICAN RD	V, S, C	42.09052	-76.03660
9199	910104	NY-17	12	EXIT 71 CR 69 AIRPORT RD	FRONT ST ACC RT 11 UNDER	V	42.11717	-75.94000
9280	920060	NY-12	14	HOBOS LA	CITY OF NORWICH NORTH SIDE O	V, S	42.50464	-75.52400
9380	930070	NY-8	02	RT 17 DEPOSIT START 10 OLAP	OLD RT 10 SPUR 1ST TIME	V, S	42.05647	-75.41470
9381	930048	NY-206,BUSH MEM HWY	07	BEAVER KILL RD	DEL / SULLIVAN CO LN	V, S, C	41.96165	-74.90810
9400	940069	I-88	01	DEL / OTSEGO CO LINE	ACC RT 7 OTEGO (EXIT 12)	V, S	42.37654	-75.19290
9480	940001	NY-23	14	START RT 23/205 OLAP	END RT 205 OLAP	V, S, C	42.45863	-75.10270
9580	950051	I-88	01	ACC RT 30A EXIT 23	SCHOH / SCHENECTADY CO LN	V, S, C, W	42.71450	-74.27340
9581	950001	NY-30	07	GILBOA RESERVOIR RD	CR 13 SCOTCH VALLEY GILBOA	V, S, C	42.39222	-74.46030
9582	950145	NY-145	16	CR 1A SCHOHARIE HILL RD	ACC RT 88I	V, S, C	42.67750	-74.41440
9631	960015	NY-17	02	EXIT 94 RT 206 & CR 124 ROSCOE	EXIT 96 CR 81 LIVINGSTON MANOR	V, S, C, W	41.92665	-74.86340
9632	960079	NY-17	12	EXIT 106 OLD RT 17 & CR 173	EXIT 107 CR 161 BRIDGEVILLE	V, S	41.64034	-74.63980
9650	961001	OLD FALLS RD	17	VL	ROUTE 42	V, S	41.73022	-74.60360

Active Continuous Count Stations for 2014

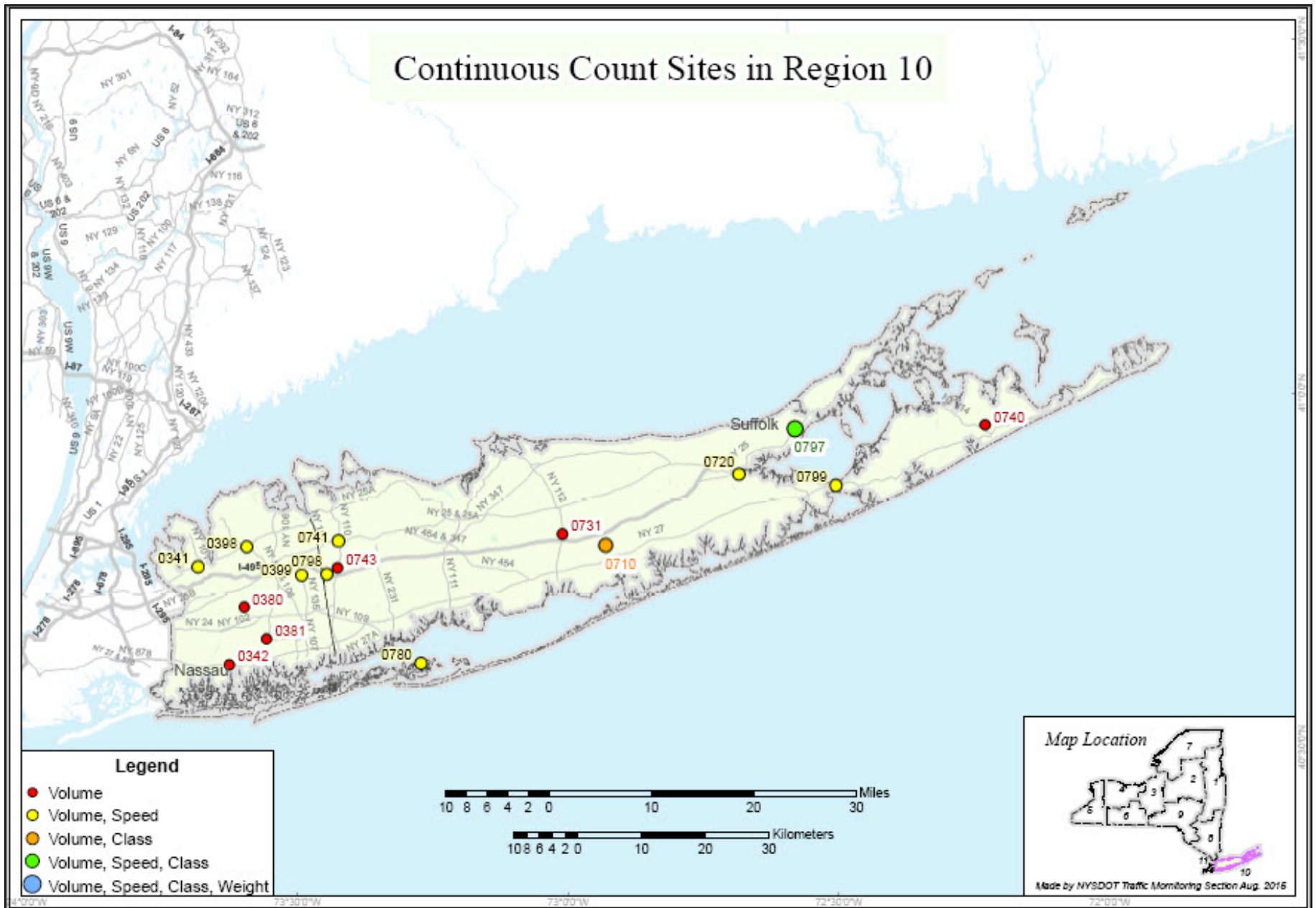


Active Continuous Count Stations for 2014

Region 10

CC_ID	RC_ID	Route	FC	Section Beginning description	Section End description	Data Collected	Latitude	Longitude
0341	030227	NY-25A	14	EAST SHORE RD / COMMUNITY DR	RT 101 ROSLYN ESTATES	V, S	40.79627	-73.67490
0342	030006	NY-27	14	LONG BEACH RD	GRAND AVE	V	40.65666	-73.61990
0380	030947	MEADOWBROOK PARKWAY	12	INT M5 / M4 RT 24	INT M3 STEWART AVE	V	40.73713	-73.59070
0381	030935	SOUTHERN STATE PARKWAY	12	INT 24 MERRICK AVE	INT 25A RT 106	V	40.69249	-73.54970
0398	030283	NY-107	16	WHEATLEY RD	RT 25A	V, S	40.82316	-73.58380
0399	030291	NY-135	12	INT 9 BROADWAY	INT 10 OLD COUNTRY RD	V, S	40.78188	-73.48270
0710	078100	CR 21	19	CR 16	I495S	V, C	40.81496	-72.91570
0720	071021	CR 63	16	CR 51	TRAFFIC CIRCLE	V, S	40.91140	-72.66480
0731	070055	NY-112	14	CR 16 HORSEBLOCK RD	GRANNY RD	V	40.83235	-72.99580
0740	078169	CR 59	17	EH VILL LINE	S/O STEPHN HND	V	40.96963	-72.20330
0741	070013	NY - 25	14	SWEET HOLLOW RD	RT 110	V, S	40.82864	-73.41330
0743	070165	NY-110	14	PINELAWN RD	RT 908G OVER NORTHERN STATE	V	40.79129	-73.41550
0780	070938	ROBERT MOSES CAUSEWAY	12	OCEAN PKWY	NY 27A MONTAUK HWY	V, S	40.65442	-73.26360
0797	070112	NY-25	14	SOUTH JAMESPORT AVE / MANOR	SOUTH AVE MAIN RD MATTITUCK	V, S, C	40.97220	-72.55780
0798	070067	I-495	11	NASSAU / SUFFOLK CO LINE	INT 49 RT 110 OVER	V, S	40.78295	-73.43600
0799	070004	NY-27	12	INT 66 ACC TO CR 39	INLET RD W	V, S	40.89183	-72.48400

Active Continuous Count Stations for 2014

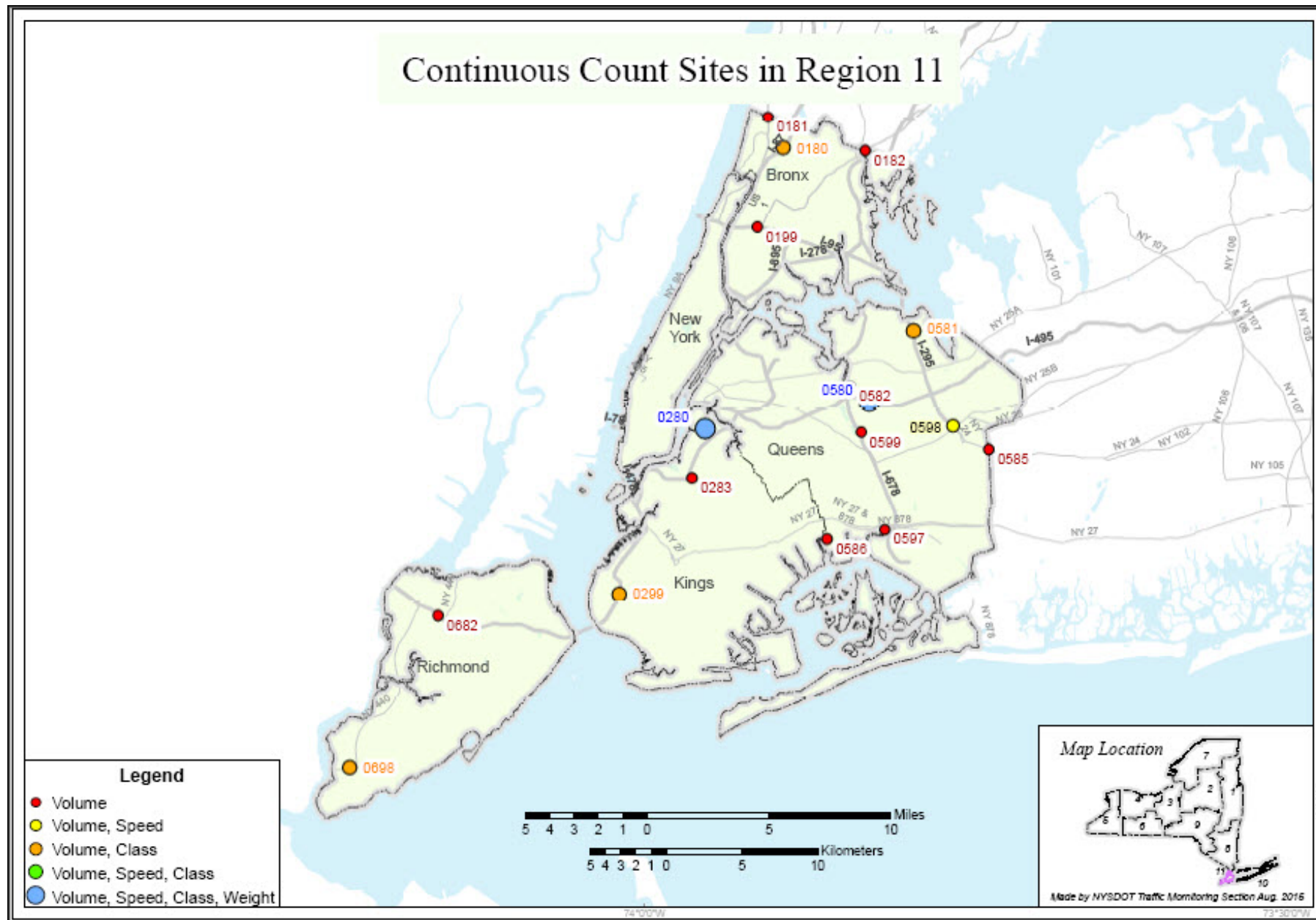


Active Continuous Count Stations for 2014

Region 11

CC_ID	RC_ID	Route	FC	Section Beginning description	Section End description	Data Collected	Latitude	Longitude
0180	010027	I-87	11	ACC WEST 230TH ST	ACC VAN CORTLAND PRK S	NA	40.89227	-73.8849
0181	010012	US-9,BROADWAY	14	START 9A OLAP H.H. PKY	WESTCHESTER CO LN	V	40.91065	-73.8965
0182	010009	US-1,BOSTON RD	14	RT 22 PROVOST AVE	WESTCHESTER CO LINE	V	40.88982	-73.8207
0199	010003	I-95	11	ACC JEROME AVE	END RT 1 OLAP WEBSTER AVE	V	40.84513	-73.9063
0280	021284	MCGUINNESS BLVD	14	I 278	GREENPOINT AVE	V, S, C, W	40.72549	-73.9488
0283	028021	KENT AVE	19	MYRTLE AVE	FLUSHING AVE	V	40.69644	-73.9599
0299	020011	I-278	11	92ND ST BAY RIDGE EXIT	EXIT 18 FT HAMILTON PKWY	V, C	40.62779	-74.0177
0580	050062	I-495	11	EXIT 23 MAIN ST	EXIT 24 KISSENA BLVD	V, S, C, W	40.74045	-73.8204
0581	050045	I-295	11	ACC RT 25A NRTHRN BLVD	ACC WILLETS POINT BLVD	V, C	40.78193	-73.7849
0582	050072	I-678	11	ACC RT 495I L.I.E.	ACC RT 25A NRTHRN BLVD	V	40.74948	-73.8347
0585	050004	NY-24,HEMPSTEAD AVE	14	ACC CROSS ISLAND PKWY	NASSAU CO LINE	V	40.71092	-73.7273
0586	050910	SHORE PARKWAY	12	QUEENS CO LN	INT CROSS BAY BLVD	V	40.65884	-73.8547
0597	050800	NY-878	12	NASSAU EXP CROSSBAY BL	JCT RT 678I VAN WYCK EXPRESS	V	40.66394	-73.8096
0598	050041	I-295	11	RT 25 HILLSIDE AVE	RAMP FROM GCP WB	V, S	40.72518	-73.7551
0599	050070	I-678	11	RT907M GRAND CENTRAL PKWY UNDER	JEWEL AVE OVER	V	40.7222	-73.827
0682	060005	I-278	11	END RT 440 OLAP BAYONNE BRID	SLOSSON AVE TODT HILL RD EXI	V	40.61572	-74.1591
0698	060010	NY-440	12	NEW JERSEY STATE LINE OUTER	EXIT 2 WEST SHORE EXPRESSWAY	V, C	40.52614	-74.2294

Active Continuous Count Stations for 2014

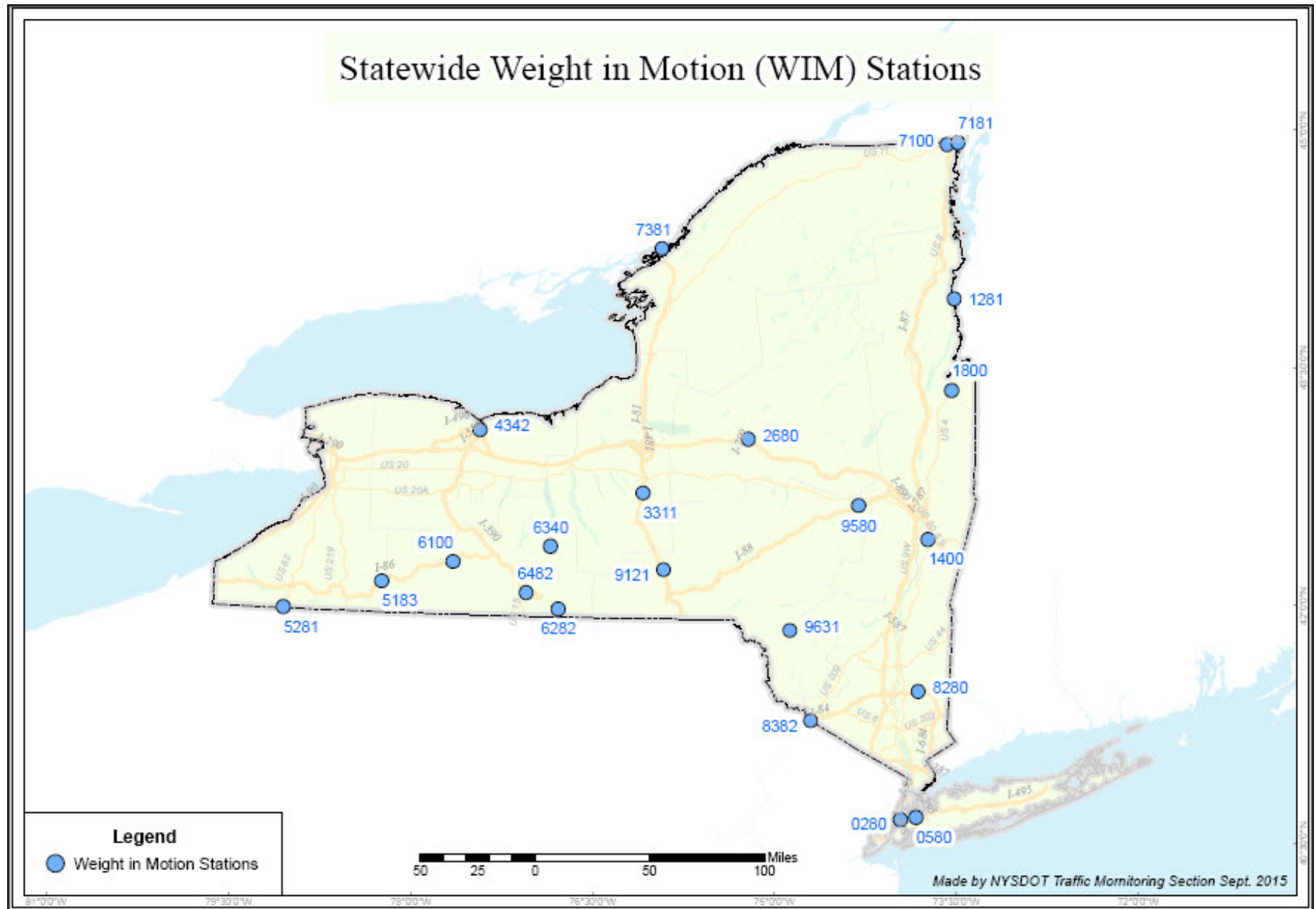


Active Continuous Count Stations for 2014

Weigh-In-Motion (WIM) Stations

CC_ID	RC_ID	Route	Section Beginning Description	Section End Description	Data Collected	LATITUDE	LONGITUDE
0280	021284	MCGUINNESS BLVD	I 278	GREENPOINT AVE	V,S,C,W	40.72549	-73.94880
0580	050062	I-495	EXIT 23 MAIN ST	EXIT 24 KISSENA BLVD	V,S,C,W	40.74045	-73.82040
1281	120901	NY-185	RTS 9N & 22	CROWN POINT BRIDGE/VERMONT	V,S,C,W	44.01323	-73.42040
1400	140103	I-90	EXIT 11 RTS 9 S 20 OVER	EXIT 12 RT 9 UNDER	V,S,C,W	42.49524	-73.68346
1800	180395	US-4	END RT 149 OLAP FT ANN	START RT 22 OLAP COMSTOCK	V,S,C,W	43.43572	-73.46060
2680	260098	NY-8	CITY OF UTICA & TOWN OF DEER	ACC GLASS FACTORY RD	V,S,C,W	43.13719	-75.21820
3311	330016	I-81	ONONDAGA CO LINE	JCT RT 80	V,S,C,W	42.79040	-76.12520
4342	430072	NY-590	RT 286 ROCHESTER CITY LN	RT 404	V,S,C,W	43.16695	-77.53860
5183	510049	I-86	ACC RT 16	ALLEGANY CO LINE	V,S,C,W	42.19069	-78.33950
5281	520014	US-62	PENN STATE LINE	RT 60	V,S,C,W	42.00336	-79.16210
6100	610027	I-86	EXIT 33 ALMOND	STEUBEN CO LINE	V,S,C,W	42.32903	-77.73740
6282	620156	NY-328	RD TO PENN AVE	CR 69	V,S,C,W	42.05028	-76.83260
6340	630001	NY-14	RT 14A OVER	YATES CO LINE	V, S,C,W	42.44364	-76.90790
6482	640020	US-15	GANG MILLS UNDER	END RT 15U VILLAGE OF PAINTE	V,S,C,W	42.14828	-77.10610
7100	710467	I-87	EXIT 42 RT 11 BIN 1009070	EXIT 43 ACC RT 9	V,S,C,W	44.98927	-73.45710
7181	710416	US-2	US 11	VERMONT STATE LINE END 2U	V,S,C,W	44.99967	-73.36100
7381	730041	I-81	EXIT 51 ACC CR 100	EXIT 52 ACC CR 191	V,S,C,W	44.33737	-75.98630
8280	820821	I-84	ACC LIME KILN RD	ACC TACONIC STATE PKWY	V,S,C,W	41.53544	-73.78440
8382	830038	I-84	PENN STATE LINE	ACC RT 6 CR 15	V,S,C,W	41.35555	-74.68950
9121	910108	I-81	RT 11 EXIT 7	RT 26 EXIT 8S	V,S,C,W	42.30542	-75.94200
9580	950051	I-88	ACC RT 30A EXIT 23	SCHENECTADY CO LN	V,S,C,W	42.71450	-74.27340
9631	960015	NY-17	RT 206 & CR 124 ROSCOE EXIT	CR 81 LIVINGSTON MANOR EXIT	V,S,C,W	41.92665	-74.86340

Active Continuous Count Stations for 2014



Section 4.3 Traffic Monitoring Site Details and Specifications

The Traffic Monitoring Section is responsible for the contents of NYSDOT Engineering Bulletin 00-056, “Traffic Monitoring Site Details, Specifications and Guidance Manual”. It provides guidance and recommended installation details for traffic monitoring sites. The detail sheets and specifications provide program managers with the basic drawings and guidelines necessary for the project planning process. The identification of an appropriate capital project candidate for a traffic monitoring site should entail a joint effort of Planning and Design during Project Design Phase IV. The drawings are maintained and available electronically via the NYSDOT CADD Standard Cell Library.

In addition to the typical site installation items found in the NYSDOT Standard Specification, the following specifications are compiled by the Traffic Monitoring Section and copies are available by request:

Furnish & install tri-mode CDMA, PCS and analog cellular wireless modem
Furnish & install digital data pager
Furnish & install low power modem (land line)
Furnish & install Automatic Traffic Recorder w/ 8 loop inputs
Furnish & install Automatic Traffic Recorder w/ 8 loop & 8 piezo inputs
Furnish & install WIM Automatic Traffic Recorder w/ 8 loop & 8 piezo inputs
Furnish & install 50 watt solar panel with angled mounting support structure
Furnish & install solar charge controller
Furnish & install traffic monitoring cabinet pole
Install non-intrusive sensor equipped traffic monitoring site
Furnish & install 100 Ah deep cycle gel cell battery

Chapter 5 Coverage Count Program

Section 5.1 Volume, Speed and Classification Counts

Coverage or short counts are taken at approximately 8,000 – 10,000 locations throughout the state on many geographically diverse facilities. Daily averages from the short counts, also known as ADT Average Daily Traffic, are converted to AADT used to compute highway VMT for use in financial and capital program planning, for reports to FHWA on highway use, as input to congestion management and air quality studies, and for project planning where design features are determined by the volume of traffic. The volume data is often supplemented with vehicle classification, weight, and/or speed information.

The duration and frequency of NYSDOT's TMS complies with the data needs identified in 23 CFR 500.203(a).

The NYSDOT Highway Data Services Bureau's (HDSB) Engineering Bulletin (EB) 11-030 establishes the traffic monitoring standards for all of New York State's short count Traffic Monitoring Activities (TMA) undertaken through contractual agreements for planning and/or project development. EB 11-030 ensures that the raw data from traffic monitoring activities undertaken pursuant to, or as part of, any contractual agreements involving funds administered and/or provided by NYS is in conformance with NYS standards established for traffic count data collected on Federal, State and selected local roadways and that it reaches the inventory data files maintained by the NYSDOT Highway Data Service Bureau in the appropriate data format. These standards apply to all TMA undertaken by private consulting engineering firms and other non-NYSDOT organizations, in support of any project or study for which funds administered or provided by NYS have been or will be used.

EB 11-030 establishes that the traffic count locations are identified by a NYSDOT region/county code and a unique four digit traffic station number reference. These reference numbers are provided by the Regional Planning Office or the Highway Data Services Bureau, Albany, New York.

Collection standards are set forth by EB 11-030. Criterion of the coverage count program includes the use of, at a minimum, 48-hour short counts to produce AADTs with a confidence level of 95% within an interval of $\pm 10\%$ of the mean statistic. The devices used to monitor traffic accurately measure existing traffic. Additionally, device type, model accuracy, precision documentation, and operation and maintenance records are maintained by a contractor or state personnel and provided to NYSDOT before the beginning of each count season.

Standards defined in EB 11-030 apply to volume, classification, length and speed counts:

- * All counts taken must have a data recording interval of 15 minutes. Use of recording intervals other than 15 minutes requires written approval from the Regional Planning Office.
- * A minimum of 48-hours of data are reported from each coverage or special count site, with at least 2 complete counts for each interval.

Chapter 5 Coverage Count Program

- * Volume counts are taken by direction and Classification counts are collected by lane, unless otherwise directed.
- * The entire 48-hour count must fall within the work week (06:00 a.m. Monday through 12:00 noon Friday). Weekend data is not used by NYSDOT for estimating AADT.
- * No part of the 48-hour count used for AADT estimation may contain data collected within 36-hours before and after any major weekday holiday or extended weekend formed by a Federal, State, or Local holiday.
- * All counts are adjusted for seasonality and, if taken with road tubes, for vehicle axles.

Vehicle occupancy counts are project specific and available upon request from regional planning offices or Metropolitan Planning Organizations.

Vehicle classification data is the basis for estimating annual travel by each type of truck, ton miles of cargo hauled over highways, and changes in axle and gross weight frequencies on the highways. Vehicle classification and speed data are also used in the development of transportation policy, and allocation of highway costs and revenues, the regulation of size and weight, the establishment of geometric design criteria related to size and weight of vehicles, the study of pavement and bridge deterioration, and for various special studies.

NYSDOT uses FHWA's "F-Scheme" to classify vehicle types. The classification scheme is separated into categories depending on whether the vehicle carries passengers or commodities. Number of axles and number of units, including both power and trailer units, further subdivide non-passenger vehicles. A vehicle towing a light trailer does not change its classification. Refer to page 35 for examples of FHWA Vehicle Classifications.

Conduct of vehicle classification counts are regulated by EB 11-030. These counts are conducted for a minimum 48-hour period by direction and by lane during the work week (06:00 a.m. Monday to 11:59 am Friday). Free flow conditions are required for effective machine classification. Where conditions are not free flow or speeds are lower than 25 mph, manual vehicle classification counts (see below) are obtained instead. Classification devices currently in use accurately record axle impulses, but do not provide consistent and accurate interpretation of axle impulses into classification of vehicles when vehicles (typically in urban areas) are traveling at speeds below 25 mph.

Manual classification counts are based on FHWA F-Scheme specified vehicle classification categories. This count activity uses the following guidelines to collect classification data when vehicle speed is restricted.

- Manual vehicle classification counts are taken by lane and direction. Twenty four (24) hour counts are taken within the NYSDOT work week (6:00 a.m. Monday through 11:59 am Friday). The 24 hour count period begins at 6:00 a.m. to capture the entire morning peak traffic at the location. A concurrent volume count is scheduled at the classification location according to the Department's standard. The volume count includes the manual class count hours of operation.



































Chapter 5 Coverage Count Program

Manual class counts for other than 24 hour duration may be requested for special projects. Manual volume and/or classification counts are employed for intersection turning movement counts.

In accordance with EB 11-030, coordinates of the locations for all volume counts and classification counts (including manual counts) must be recorded. Coordinates can be measured in UTM (Universal Transverse Mercator) or Latitude/Longitude. For UTM, the datum is NAD 1983 and units are meters. For Latitude/Longitude, the datum is WGS 1984 and the units are digital degrees. For more information, please review the *GPS Coordinates Guidelines* located at:

<https://www.dot.ny.gov/divisions/engineering/technical-services/highway-data-services>

FHWA's 13 VEHICLE CATEGORY CLASSIFICATION

Class 1 Motorcycles		Class 7 Four or more axle, single unit	
Class 2 Passenger cars		Class 8 Four or less axle, single trailer	
			
			
			
Class 3 Four tire, single unit		Class 9 5-Axle tractor semitrailer	
			
			
Class 4 Buses		Class 10 Six or more axle, single trailer	
		Class 11 Five or less axle, multi trailer	
			
Class 5 Two axle, six tire, single unit		Class 12 Six axle, multi-trailer	
			
		Class 13 Seven or more axle, multi-trailer	
Class 6 Three axle, single unit			
			
			

Section 5.2 Highway Performance Monitoring System

The Federal Highway Administration (FHWA) has the responsibility to assure that adequate highway transportation information is available to support its functions and responsibilities, including that of reporting to the US Congress. The primary purpose of the Highway Performance Monitoring System (HPMS) is to serve these data and information needs. The HPMS provides data that reflects the extent, condition, performance, use and operating characteristics of the nation's highways. The HPMS is a nationwide inventory system that includes data for all of the Nation's public road mileage and certified by the States' Governors on an annual basis. This includes facilities both on and off the state highway system.

The provision of HPMS data is a cooperative effort with state highway agencies (SHAs), local governments and metropolitan planning organizations (MPOs) working in partnership to collect, assemble, and report the necessary information. NYSDOT is an active HPMS partner.

The data collected by HPMS is provided to the US Congress by the FHWA and serves as vital input to the federal aid apportionment formulas. The HPMS data is also used to monitor vehicle-miles of travel (VMT) for input to air quality monitoring under the Clean Air Act. The annual HPMS update contains summary data from inventories of the state and local highway systems plus more detailed field inventories of approximately 2900 samples statewide. Included in the information collected is data on pavement condition and highway use (traffic count and classification data). The resulting file is submitted to the FHWA once a year and provides a comprehensive picture of the extent, condition, and usage of the public roadway system in New York State.

More detailed information about NYSDOT's HPMS program can be provided by HDSB's Highway Data Section.

Section 5.3 Annual Traffic Monitoring Workshop

The Traffic Monitoring Section conducts an annual Traffic Monitoring Workshop at the beginning of each calendar year. Attendees include NYSDOT personnel and contractors responsible for collecting, processing and analyzing New York State traffic data, as well as representatives from MPOs, New York State authorities, counties and municipalities, DOTs from adjacent states, and equipment and software vendors. The Workshop enables a peer exchange to discuss new technology, techniques and tools available to the traffic monitoring community, identify and resolve contractual and scheduling issues prior to a data collection season, and to conduct mandatory safety training. The Workshop is open to anyone responsible for the safe and effective collection of traffic data.

Section 5.4 Mobile Traffic Monitoring Platforms



The mobile traffic monitoring platform was developed in house by NYSDOT personnel to support non-intrusive sensor technology with applications in data collection and Intelligent Transportation System (ITS) activities. Safety was the conceptual priority. Use of this platform greatly reduces personnel exposure to traffic, but still meets the needs of the Department.

Six Mobile Traffic Monitoring Platforms have been built to date. Each is used to collect volume data on high speed, high volume multi-lane facilities where typical collection methods cannot be used to due safety concerns or equipment limitations. They have also been used to collect data on snowmobile and all terrain vehicle (ATV) recreational routes, railroad traffic at roadway at-grade crossings, and at special events such as the annual New York State Fair. Each platform supports a Smartek SAS-1 passive acoustic sensor which can be erected outside the traveled way and operational in approximately 30 minutes. Smartek software fully integrates with the NYSDOT

Traffic Monitoring System and converts collected data from proprietary formats to the volume (.vol) file format required by NYSDOT Engineering Bulletin EB 11-030.

These platforms greatly reduce the dangers associated with gathering traffic data by keeping technicians out of the traffic stream versus placing conventional tubes and counters in traffic on the above mentioned facilities. The mobile sensors may be employed year round in most locations, and are also much more cost effective than building multi-lane loop sites to take one rotational three day count every three years.



Use of these platforms to satisfy data collection activities where traditional methods cannot be safely employed may be scheduled by contacting:

Traffic Monitoring Section
(518) 475-1965
MO-TrafficDataViewer@dot.ny.gov

Section 5.5 County Counter Initiative

This program provides NYSDOT-compatible traffic counters, software support to counties, towns, and cities for the sharing of resources between the other municipalities and New York State in the area of traffic monitoring. This is accomplished through the purchase of a sufficient number of counters for permanent loan to counties interested in participating and an agreement to provide appropriate training in and support of their use. In return, the counties agree to adjust their count programs to meet New York State standards and needs as well as their own and to submit traffic data collected on their facilities to NYSDOT annually.

The purpose of this initiative is to eliminate this duplication of effort and, in the process, enrich the data set available to both New York State and the counties. Federal funding allocations to each state are dependent, in part, on the amount of travel occurring on the entire Federal Aid System, including those highways not owned by the state. Traffic data is also required for all of the bridges in New York State, approximately 6,000 of which are owned by the counties. Many of the counties in New York State already have a traffic counting program at some level to support decision making with regard to the county highways and bridges. Since their equipment and processing routines are incompatible with those of NYSDOT, New York State and the counties often end up doing duplicate work. Each collect the data in the format they are accustomed.

The benefit to New York State is a reduction in the need for resources (staff or contractual) to collect data on the highways and bridges owned by the counties and an increase in the amount of Federal Aid System data available with respect to the county systems. The benefit to the counties is the availability of state-of-the-art equipment, software, and training at the cost of making some adjustments to their scheduling and processing routines. Additional benefits is on-going software support and upgrades from New York State, the merging of their data in a compatible format with a much larger data base which would be made available to them, the storage and maintenance of their historical and current count data by New York State, the provision of appropriate seasonal and other adjustment factors for their counts, and other analytical reports routinely prepared from New York State data.

Any New York State counties or highway departments interested in participating in this program please contact:

Traffic Monitoring Section
(518) 475-1965
MO-TrafficDataViewer@dot.ny.gov

Chapter 6 Adjustment Factors

Section 6.1 Seasonal (Monthly) Adjustment Factors

Traffic is typically affected by the seasons of the year with it being low during the winter months and high during the summer months. Seasonal Adjustment Factors are used to remove this seasonal bias by converting the Average Daily Traffic (ADT) from short count data into Annual Average Daily Traffic AADT. AADT is the average daily traffic for the entire year.

The main objective of the continuous count program is for developing Seasonal Adjustment Factors as stated in the TMG¹. The Seasonal Adjustment Factors are calculated using the average of three years of continuous count volume data.

The factors are grouped into three groups according to how much the road segments are affected by the seasons of the year. These factor groups follow the suggestions of the TMG.² The categories are labelled:

Factor Group 30	Commuter traffic patterns minimally affected by the seasons coefficient of variation < 10%
Factor Group 40	Non Commuter traffic patterns moderately affected by the seasons coefficient of variation $\geq 10\%$ and $\leq 25\%$
Factor Group 60	Seasonal traffic patterns extremely affected by the seasons coefficient of variation > 25%

The Seasonal Adjustment Factors abide by the recommendation of the TMG³:

The reliability levels recommended are 10 percent precision with 95 percent confidence, 95-10, for each individual seasonal group, excluding recreation groups where no precision requirements is specified.³

The following page displays a table of Seasonal Adjustment Factors used for converting short count weekday ADT into an AADT. Other Seasonal Adjustment Factor tables are located on the Highway Data Services Bureau webpage:

<https://www.dot.ny.gov/divisions/engineering/technical-services/highway-data-services>

To calculate an AADT for a short term or coverage count using a Seasonal Adjustment Factor, refer to section 6.3, “Example of Estimation of AADT”.

¹ FHWA Traffic Monitoring Guide – 2013 pg. 3-3

² FHWA Traffic Monitoring Guide – 2013pg. 3-11

³ FHWA Traffic Monitoring Guide – 2013 pg. 3-14

SEASONAL ADJUSTMENT FACTORS FOR TRAFFIC COUNT PROCESSING 2015

Based on Continuous Count Site Data 2012 - 2014

WORK WEEK

FACTOR GROUP		JAN	FEB	MAR	APR	MAY	JUN	JUL	AUG	SEP	OCT	NOV	DEC
Urban	30	0.941	0.973	1.006	1.052	1.077	1.100	1.183	1.089	1.064	1.056	1.010	0.986
Suburban	40	0.826	0.865	0.896	0.972	1.065	1.103	1.181	1.186	1.062	1.023	0.938	0.886
Recreational	60	0.666	0.707	0.732	0.800	1.008	1.150	1.477	1.439	1.041	0.918	0.722	0.709

Factor Group	% Precision with 95% Confidence
Urban - 30	2.2%
Suburban - 40	2.9%
Recreational - 60	37.5%

The FHWA Traffic Monitoring Guide states:
The reliability levels recommended are 10 percent precision with 95 percent confidence, 95-10, for each individual season group, excluding recreational groups where no precision requirement is specified.

For each factor group, the percent precision value is the maximum value out of all months.

Section 6.2 Axle Adjustment Factors

AADT values in this publication represent vehicles. The axle adjustment factor is applied to traffic counts taken with pneumatic tube counters which register two axle impacts as one vehicle. It is used to account for vehicles with more than two axles, typically trucks with three or more axles, in the traffic stream on a particular type of road. The axle adjustment factors are developed from NYSDOT vehicle classification data collected over a six year period in eleven Regions and fourteen functional classification categories of highway. The ADT is multiplied by the axle adjustment factor to obtain the AADT. Counts obtained with presence detectors such as inductive loops or acoustic sensors are not adjusted by this factor. Refer below for the axle adjustment factors which are also available on the Highway Data Services Bureau webpage: <https://www.dot.ny.gov/divisions/engineering/technical-services/highway-data-services>

To calculate an AADT for a short term or coverage count using an axle adjustment factor, refer to section 6.3, “Example of Estimation of AADT”.

AXLE ADJUSTMENT FACTORS FOR 2015 TRAFFIC COUNT PROCESSING
BASED ON 2009-2014 VEHICLE CLASSIFICATION DATA

FC	REGION											STATEWIDE
	1	2	3	4	5	6	7	8	9	10	11	
RURAL												
01	0.784	0.784	0.825	0.784	0.792	0.748	0.768	0.784	0.804			0.784
02	0.867	0.867	0.867		0.867	0.867		0.867	0.815			0.867
04	0.938	0.937	0.944	0.886	0.931	0.902	0.923	0.959	0.930			0.928
06	0.951	0.960	0.947	0.952	0.952	0.949	0.969	0.973	0.954	0.954		0.954
07	0.960	0.971	0.968	0.967	0.973	0.973	0.953	0.980	0.972	0.970		0.970
08	0.989	0.981	0.962	0.977	0.982	0.988	0.976	0.985	0.986			0.980
09	0.989	0.987	0.985	0.981	0.987	0.980	0.981	0.990	0.986	0.985		0.985
ALL RURAL	0.925	0.927	0.928	0.925	0.926	0.915	0.928	0.934	0.921	0.970		0.924
URBAN												
11	0.924	0.891	0.891	0.963	0.887	0.837	0.891	0.835	0.814	0.891	0.937	0.891
12	0.981	0.958	0.963	0.985	0.974	0.972		0.974	0.940	0.972	0.979	0.967
14	0.971	0.973	0.970	0.970	0.979	0.966	0.970	0.983	0.968	0.980	0.982	0.976
16	0.986	0.987	0.986	0.988	0.986	0.985	0.981	0.990	0.980	0.986	0.986	0.986
17	0.989	0.991	0.991	0.989	0.991	0.992	0.990	0.991	0.985	0.991	0.991	0.991
18	0.988	0.988	0.988	0.988	0.988		0.988	0.990	0.988			0.988
19	0.972	0.991	0.988	0.989	0.989	0.990	0.992	0.992	0.981	0.990	0.990	0.990
ALL URBAN	0.973	0.968	0.968	0.982	0.971	0.957	0.969	0.965	0.951	0.968	0.978	0.970
ALL FC	0.949	0.960	0.948	0.955	0.948	0.935	0.949	0.950	0.936	0.969	0.978	0.947

Yellow shading indicates there are no highway segments in this FC in this Region
 Orange shading indicates that the statewide average for this FC was used or insufficient data (<10 class counts between 2009-2014)

Section 6.3 Example of Estimation of AADT

Note: Information referred to in each step is indicated on the “Traffic Count Hourly Report” on page 44.

Step 1 – Establish logical termini for a traffic break on a section of highway.

Count Station	Route/Road	Beginning of Section	End of Section
431105	Central Ave.	St Paul St.	Joseph Ave.

Step 2 – Locate the placement of an Automatic Traffic Recorder that reasonably represents traffic volumes for the defined station.

Count Station	Placement
431105	100' East of N. Clinton

Step 3 – Determine the function classification of the highway section and seasonal factor group assignment.

Count Station	Functional Classification	Factor Group
431105	17 – Urban Major Collector	30 (<10% deviation in monthly volumes)

Step 4 –The directional AADT for the highway section is calculated by adjusting the ADT produced from a count by the appropriate Seasonal Adjustment Factor and Axle Adjustment Factor. The Adjustment Factors used are listed at the bottom of each report. Reports with a “Vehicles” Count Type will have an Axle Adjustment Factor equal to 1.00.

Count Station	Count Type	Axel Adj. Factor	Seasonal Adj. Factor
431105	Axle Pairs	0.99	1.01

The work week factor is specifically applicable to traffic count data collected from 6:00 a.m. Mondays through 11:59 am Fridays. The available hourly data is averaged for each of the twenty four hours in a day then axle factored. The sum of these 24 ‘averaged’ hours constitutes the axle factored ADT value. At a minimum, two hours of data in each hour must be available for averaging.

The Seasonally Adjusted AADT is calculated by multiplying the unadjusted AWDT by the axle adjustment factor then dividing by the seasonal adjustment factor. The reports provide an axle factored AWDT. Dividing the reported ADT by the Seasonal Adj. Factor will produce the Seasonally Adjusted AADT.

$$\text{AADT} = \text{Axle Factored AWDT} / \text{Seasonal Adj. Factor}$$

$$\text{AADT} = 2265 / 1.01$$

$$\text{AADT} = 2234$$

If the report is only a two page report, the roadway AADT for a station can be obtained by summing the two directional AADTs.

**New York State Department of Transportation
Roadway-Traffic Count Hourly Report**

STEP 1

STATION: 431105

ROUTE/ROAD: CENTRAL AVE
FED DIR CODE: 3,7
ST DIR CODE: 7
DOT ID: 146526
BEGIN DATE: 3/9/2014
NOTES 1: West 1 Lane
NOTES 2:
TAKEN BY: TTG-DKS
FROM: ST PAUL ST
TO: JOSEPH AVE
REF. MARKER:
END MILEPOST: .22
LANES BY DIR: 2 East 2 West
WEEK OF YEAR: 10
PLACEMENT: 100' E of N Clinton i
FUNC. CLASS: 17-U Major Collector
FACTOR.GROUP: 30
CC STN:
ADDD. DATA:
JURISDICTION: 04-City or Village
REGION-COUNTY: 4-MONROE
MUNI: Rochester-City-2048
BIN:
RR CROSSING:
HPMS SAMPLE:
1 WAY CODE:
COUNT TYPE: Axle
SPEED LIMIT:

STEP 3

ATCH ID: DOT-R4 WW11 I

DATE	00-01	01-02	02-03	03-04	04-05	05-06	06-07	07-08	08-09	09-10	10-11	11-12	12-13	13-14	14-15	15-16	16-17	17-18	18-19	19-20	20-21	21-22	22-23	23-24	TOTAL	HIGH	HIGH	HIGH			
	3/09	Sun																													
3/10, Mon	39	32	17	13	36	42	39	101	140	16	140	51	148	178	186	217	120	83	86	60	76	48	70	2302	217	16-17					
3/11, Tue	34	29	12	23	27	60	47	111	10	142	153	150	174	180	167	127	126	58	66	65	92	55	2260	180	15-16						
3/12, Wed	42	33	11	12	45	60																									
38	31	11	17	36	51	106	150	138	153	147	174	181	190	122	103	71	62	70	69	62											

AVERAGE WEEKDAY HOURS (Axle Factored, Mon 6 AM to Fri Noon)

AWDT 2265

STEP 4

DAYS	HOURS	COUNTED	WEEKDAYS		WEEKDAY		AVERAGE WEEKDAY		ESTIMATED				
			Counted	Hours	High Hour	% of day	High Hour	% of day	Roadway	West			
Counted	2	59	2	48	190	8.4	103	7.8	87	9.2	2234	1305	928
Month	3	1.01	Sun	1.00	Tue	1.00	1.00	1.00	1.00	1.00			
Seasonal			Mon	1.00	Wed	1.00	1.00	1.00	1.00	1.00			
Factor			Thu	1.00	Fri	1.00	1.00	1.00	1.00	1.00			
			Sat	0.99									

Created on: 06/11/2014 13:20 **STATION:** 431105 **ROUTE/ROAD:** CENTRAL AVE **FROM:** ST PAUL ST **TO:** JOSEPH AVE **REGION-COUNTY:** 4-MONROE **DV20 Page 1 of 3**

Section 6.4 Heavy Vehicle percentage

HEAVY VEHICLE (F04 - F13) PERCENTAGES 2014
 BASED ON 2009 - 2014 VEHICLE CLASSIFICATION DATA
 Percent and (Number of Counts)

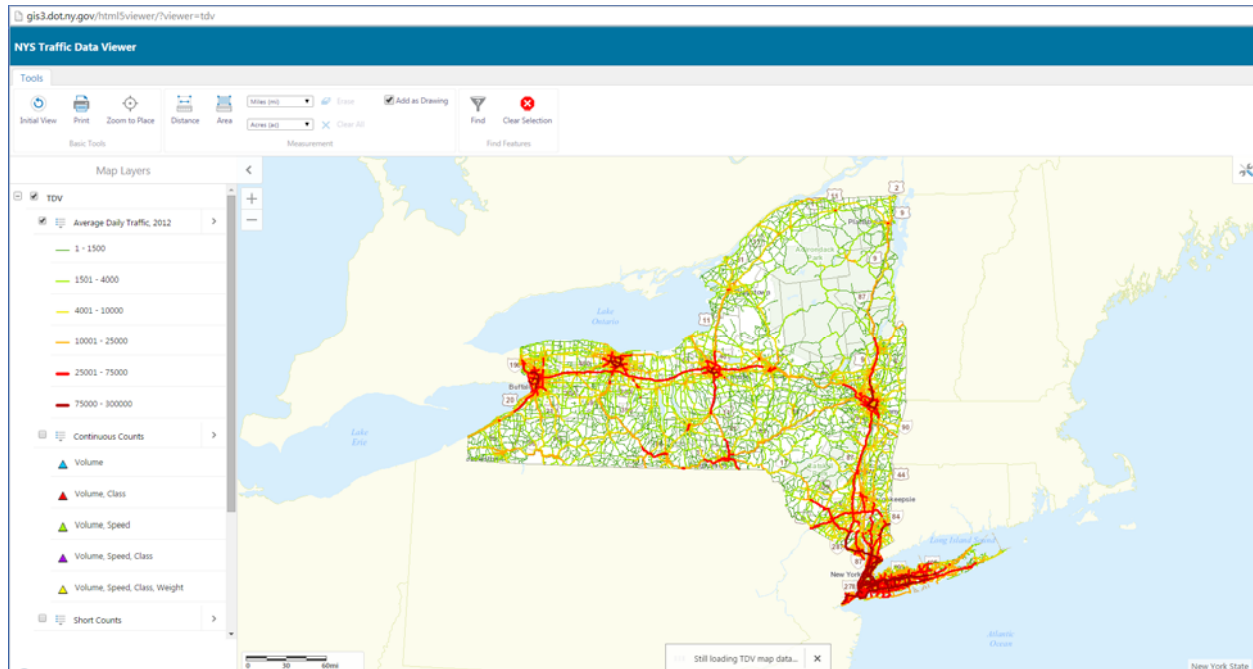
FC	Region											Statewide
	1	2	3	4	5	6	7	8	9	10	11	
Rural												
01	23.4%	23.4%	17.7% (14)	23.4%	22.6% (34)	29.3% (29)	23.9% (27)	23.4%	21.0% (21)			23.4% (139)
02	14.8%	14.8%	14.8%		14.8%	14.8%		14.8%	19.3% (16)			14.8% (24)
04	10.3% (49)	9.8% (64)	9.5% (45)	14.8% (60)	10.3% (80)	13.8% (23)	11.0% (117)	7.5% (49)	12.0% (73)			10.9% (560)
06	9.7% (66)	8.0% (75)	9.5% (51)	9.2% (139)	9.5% (52)	10.9% (82)	7.9% (29)	7.0% (37)	10.3% (58)	9.3%		9.3% (590)
07	9.7% (87)	7.1% (214)	7.6% (134)	8.2% (128)	7.8% (410)	9.0% (160)	9.7% (128)	6.6% (105)	8.4% (207)	8.3%		8.1% (1573)
08	6.3% (26)	6.2% (273)	9.8% (15)	6.5% (83)	6.9% (124)	6.6% (36)	6.8% (518)	6.9% (166)	6.9% (221)			6.7% (1463)
09	5.8% (76)	5.6% (333)	5.9%	5.7% (49)	6.3% (102)	9.0% (11)	6.1% (580)	5.9% (275)	6.9% (149)	5.9%		5.9% (1592)
Urban												
11	9.3% (23)	12.9%	12.9%	5.8% (13)	12.9% (41)	17.8% (12)	12.9%	15.5% (22)	22.8% (16)	12.9%	10.3% (40)	12.9% (180)
12	4.9% (22)	7.0% (30)	7.6% (11)	3.9% (47)	4.8% (81)	5.7%		4.2% (20)	9.7% (21)	5.7%	4.4% (15)	5.3% (262)
14	6.4% (132)	6.0% (109)	6.1% (43)	5.9% (94)	5.2% (362)	6.6% (41)	6.3% (75)	5.0% (185)	6.0% (42)	5.2% (41)	6.9% (87)	5.7% (1211)
16	4.9% (177)	4.3% (234)	4.8% (172)	4.0% (284)	4.6% (1145)	5.2% (124)	6.0% (82)	4.3% (523)	6.0% (130)	4.1% (125)	4.6%	4.6% (2895)
17	4.8% (280)	4.2% (463)	4.1% (176)	4.0% (323)	4.2% (954)	4.7% (138)	4.6% (77)	4.1% (934)	5.8% (143)	3.5% (118)	4.5%	4.3% (3631)
18	5.5%	5.5%	5.5%	5.5%	5.5%	5.5%	5.5%	5.3% (26)	5.5%			5.5% (51)
19	6.1% (15)	3.9% (98)	4.2% (14)	3.9% (44)	5.0% (222)	4.5%	4.0% (82)	4.4% (330)	5.9% (23)	4.5%	4.5%	4.5% (837)

Blank Cell indicates there are no highway segments in this FC in this Region

Shaded Cell indicates that the statewide average for this FC was used or insufficient data (<10 class counts between 2009-2014)

Functional Classification (FC) Codes			
Rural		Urban	
01	Principal Arterial - Interstate	11	Principal Arterial - Interstate
02	Principal Arterial - Expressway	12	Principal Arterial - Expressway
04	Principal Arterial - Other	14	Principal Arterial - Other
06	Minor Arterial	16	Minor Arterial
07	Major Collector	17	Major Collector
08	Minor Collector	18	Minor Collector
09	Local	19	Local

Chapter 7 Traffic Data Viewer (TDV)



The Traffic Data Viewer (TDV) is interactive map software located on the NYSDOT website that allows users to access traffic data information. Information is displayed on the map by selecting one or more layers. With the use of the TDV, a user can obtain the AADT for a road segment, traffic data reports stored as Adobe PDF file format, continuous count station locations, and more. The above figure displays the AADTs of each road segment color-coded to have a red color for larger AADT values.

The TDV is maintained by the Traffic Monitoring Section and is located at the following link:
<https://www.dot.ny.gov/tdv>

The TDV is developed using ArcGIS. The ArcGIS layers are available to the public.

TDV ArcGIS layers can be obtained from the following link:
<https://www.dot.ny.gov/divisions/engineering/technical-services/highway-data-services>

To request the following:

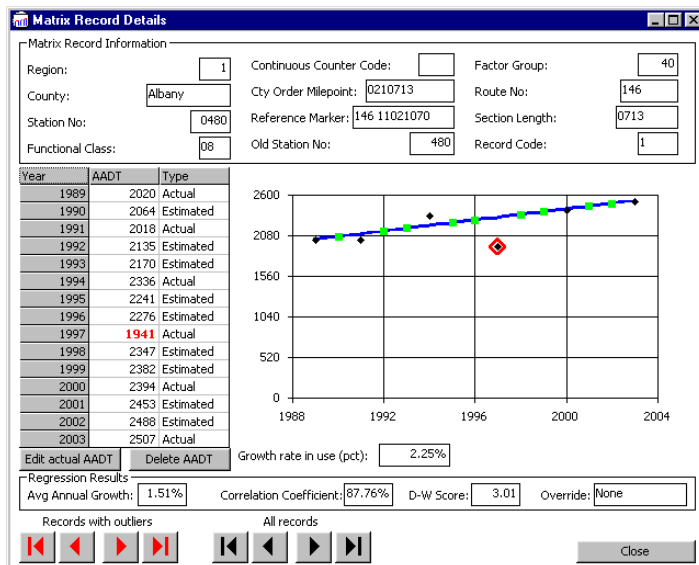
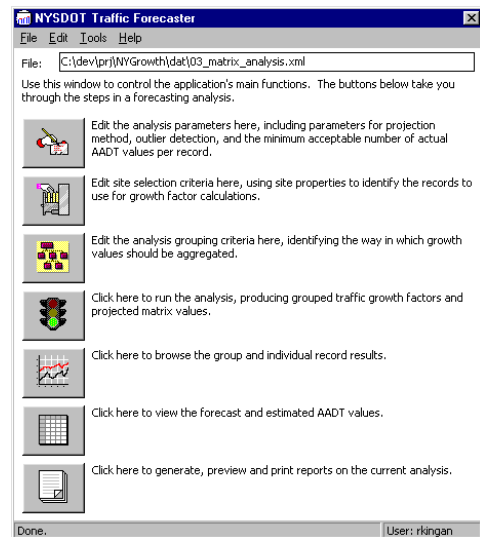
Traffic data stored in other file formats to be meant for data analysis, special traffic data requests, or questions about the TDV

Please contact:
Traffic Monitoring Section
(518) 475-1965
MO-TrafficDataViewer@dot.ny.gov

Chapter 8 Traffic Growth Forecasting and Estimation Techniques

To forecast and estimate traffic values for over 15,000 continuous and coverage count site locations annually, the NYSDOT HDSB uses the Traffic Data Forecaster (TDF). TDF evaluates historical AADT data, determines short- and long-term traffic growth rates based on user selected criteria, and produces a variety of summary reports and file extracts.

In forecasting AADT, TDF allows the user to estimate grouped average traffic growth rates, interpolates AADT values of sites with missing years, extrapolates AADT values for sites for years outside the range of actual AADT values, and estimates long-term traffic growth for individual sites. TDF has the ability to restrict an analysis to certain stations in order to be useful for a variety of different examinations. Station properties that can be used for selection and grouping are: route signing, NHS code, geographic code, road number, local jurisdiction, geographic code type, region, county, functional class, continuous counter code, factor group, route



number, record code, FIPS county code, FIPS place code, city town village code, NYS urban area code, FIPS urban area code, and HPMS urban area code.

TDF uses linear and exponential regression, statistical techniques, to estimate growth factors for individual records. This technique finds a curve, or function, that most closely approximates the actual set of input data values. The slope, or rate of increase, determines the rate of growth in AADT from year to year.

Historical AADT values for each station are checked for outliers, or values that don't fit the overall trend. The system can automatically disregard these outliers when computing growth factors, also the user can remove values individually during analysis. Other measures which strengthen the predictions include

correlation coefficients, Durbin-Watson serial correlation scores, and the ability to specify maximum and minimum allowable growth rates.

This application, along with training and support, is available to other public sector agencies and municipalities in New York State.

If interested please contact:
 Traffic Monitoring Section
 (518) 475-1965
MO-TrafficDataViewer@dot.ny.gov

Appendix A

New York State Reference (900) Series Routes

New York State Reference (900 Series) Routes

“Reference routes” are highways which are owned by or of interest to the New York State Department of Transportation. These highways are not designated as touring routes. Touring routes are Interstates, US routes, and NY routes. These highways are referenced as “900 series” routes with the route number constructed as follows:

1st digit is a 9

2nd digit generally represents the NYSDOT Region

3rd digit is 0 to 5 unless it is a service road (6) or a parkway (7, 8, or 9)

4th character is a letter

Reference routes can also include other major non-NYSDOT highways that are not touring routes, major parkways (regardless of ownership), short highways connecting touring routes, short pieces or the entirety of former touring routes, other highways built or rebuilt and then retained by NYSDOT, and one leg of a “Y” intersection of a signed touring route.

<u>Route</u>	<u>Description</u>
900B	Glen Cove Road
900C	Orient State Park Entrance
900D	Oakley Street
900F	Union Turnpike
900G	Triborough Bridge Manhattan Connector
900J	Cross Bay Bridge
900P	Jericho Turnpike
900W	SH 1274: Montauk Highway
901A	Hauppauge Center Road
901B	Marine Pkwy Bridge – Queens County Line to Tollgate
901B	Marine Pkwy Bridge – Rockaway Pt Blvd to Kings County line
901C	Doughty Boulevard
906A	L.I.E. EB Service Road
906B	L.I.E. WB Service Road
906C	Rt 27 EB Service Road
906D	Rt 27 WB Service Road
909G	Rockaway Boulevard
910A	Feura Bush Road/Glenmont Road from NY 32 to NY 144
910B	Wolf Road from NY 5 to CR 151
910C	Broadway from Albany north city line to NY 32
910D	Washington Avenue Extension from NY 155 to CR 155
910E	New Scotland Road from NY 140 to Albany city line, Town of Bethlehem, Albany County
910F	Adirondack Northway from Rt. 20 to 87I/90I Int.
910G	Cooksburg Road (from Potter Hollow to NY 145)
910J	State Highway from NY 443 to NY 157A (East Berne)
910K	Old Boreas Road (from CR 2B to US 9)
910M	State Highway from John Brown Monument to NY 73
910P	State Highway from NY 23 to US 9W
910U	Mansion Street Extension
911E	Lower Warren St from Highland Ave [NY 32] to Quaker Rd [NY 254]
911F	Freemans Bridge Road from Nott St to NY 50
911G	Union St from Balltown Rd to NY 7 – Tn Colonie
911H	Altamont Avenue from NY 7 to Schenectady city line
911P	Crescent Road (from 87I to US 9)
911T	Ushers Road from Pierce Rd to US 9
911V	State Highway (also CR 23B) from Austin Acres to 87I Int. 21
912C	Maple Avenue from NY 156 to NY 146
912F	Miller Road from US 9/US 20 to Reno Road
912G	Grand Street from Madison Ave to Rte 913V service road
912M	NYS Thruway Berkshire Spur from Int. 21A [87I] to Int. B1 [90I]
912Q	State Highway from 87I int. 22 to NY 9N

<u>Route</u>	<u>Description</u>
912S	State Highway from NY 9W (McCarty Ave – Albany) to 787I
912T	Old Chasm Road from US 9 to NY 373
912V	State Highway from NY 146 to NY 146A
912W	Rice Rd from NY 337 [Campbell Road] to 890I Int. 4B
913B	State Highway from NY 143 to NY 85 (Fords Corners)
913C	State Highway from NY 157 (Thacher Pk Rd) to NY 85
913D	State Highway from NY 157A to NY 157 (Thompsons Lake)
913E	State Highway from NY 157 to NY 156
913G	Curry Rd southeast of 890I int 9A
913H	Junction of route 32 and 9W, Town of Bethlehem, Albany County
913J	State Highway from NY 32 to US 9W, Town of Bethlehem, Albany County
913M	State Highway from NY 30 to NY 159
913Q	Bobsled Run Road from Parking Lot to NY 73
913T	State Highway from NY 32 (Broadway) to 787I
913V	South Mall Expressway from US20 to Empire State Plaza
914A	Moses Rd & Main St (Petersburg – Int of NY 2 & NY 22)
914B	Campbell Rd Ext from Campbell Rd/890I int. 2B to Old Rice Rd
914C	Ring Road at State Office Campus
914D	Broadway (Schenectady) Weaver St to Edison Ave/Millard St
914E	Veeder Ave from Millard St to NY 5 (State Street)
914F	State Highway from US 20 to NY 66 (Stephentown)
914T	Balltown Rd from NY 5 to NY 146
914V	Glenridge Road from NY 50 to NY 146
915B	Green Island Bridge from Hudson Ave to US 4
915C	Canal Road from US 4/NY 32 to CR 125
915D	Broadway west from Weaver St (Schenectady)
915E	State Highway from NY 151 (Barrack Rd) to US 4
915F	State Highway from 87I int 27 (southbound entry/exit ramps) to US 9
915G	Bennington Bypass
915H	Thruway mainline, 87I to 90I at Exit 24
915J	Round Lake Bypass, Village of Round Lake, Town of Malta, Saratoga County
915K	I-87 Exit 33 Connector, Essex County
915L	Maher Road from NY 85 to New Scotland Road, Town of Bethlehem, Albany County
915M	Chrisler Ave Ext from Tower Ave to merge with Route 7, Town of Rotterdam, Schenectady County
915P	I-87 Exit 24 from SB ramp to CR 10, Town of Warrensburg, Warren County
920A	South East Avenue from NY 67 to Johnstown city line
920C	Briggs Street from Oakwood St to NY 29/NY 30A
920D	Harrison Street from NY 29 to NY 30A
920H	Bridge Street from NY 30 to Northville west village line
920J	Saratoga Blvd/Steele Ave Ext frm Gloversville south city ln to NY 29
920P	Riverside Drive from NY 30A to NY 5S

<u>Route</u>	<u>Description</u>
920T	Moyer Street from Montgomery St to end on Moyer St
920V	Prospect Street (Tns Trenton & Remsen) & Prospect St-Main St- Steuben St (Vill of Remsen) from NY 365 to NY 12/NY 28
921B	Burrstone Rd from Clinton Street /Main Street to Bennett Street (Utica)
921C	North Genesee Street from NY 5S to Riverside Drive/Herkimer Road
921D	Mappa Avenue from NY 12/NY 28 to NY 365
921E	South Genesee Street from NY 12 to Utica city line
921G	Mechanic Street from NY 29 to NY 29A (Salisbury Center)
921P	John Street from NY 5S to Broad Street
921T	Campion Rd, Oxford Rd & Mill St from NY 8 ent/exit to NY 8 ent, Village of New Hartford, Oneida County
921V	Schuyler Street
921W	Champlain Avenue from NY 5/8/12 to Whitesboro St
922A	Mohawk Street from NY 69 to NY 49
922B	South Washington Street from NY 5S to NY 5
922C	College Hill Road from NY 233 west for 0.03 mile
922E	River Street from NY 69 to Chaminade Road
926A	Rt 8 & 12 service road
930B	West Street Arterial
930C	Adams Street
930F	East Shore Drive
930J	Bear Road Extension
930P	Bridge Street
930Q	81I Exit 12 connection
930W	W. Genesee Street
931B	State Fair Boulevard
931E	Half Acre Road
931F	Old Route 321
931G	Old Route 57
931H	Circle Drive
931J	Pardee Road
931K	Soule Road
931L	South State Road
931M	Arterial Road
931P	Sorrel Hill Road
940H	River Road
940J	Monroe Street
940K	Mt. Read Boulevard
940L	Howard Road
940M	Lake Avenue
940T	(Rochester Inner Loop) 490I
940U	West Commercial Street

<u>Route</u>	<u>Description</u>
941A	Latta Road
941B	Empire Road
941K	Court Street
941M	Roosevelt Highway
941P	Redman Road
941V	Blossom Road
942D	Route 63 Bypass
942G	Plymouth Avenue
942T	South Main Street
943C	Calkins Road
943E	Erie Station Road
943F	Lake Ontario St Pkwy Ext
948A	Lakeside Beach State Park Access Road
950A	West Bank Perimeter County Road
950B	North State Street
950C	Grand Island Boulevard
950D	Shortman Road
950E	Church Street Arterial
950J	Camp Road
950K	Niagara Falls Boulevard
950M	Potters Road
950U	Highland Avenue
951A	Lasalle Expressway
951B	Walnut Street
951C	Washington Street
951E	Big Tree Road
951J	Peace Bridge Ramps
951M	Parkway Drive
951T	Old Route 17
951V	Old Route 16
952A	Genesee Street
952B	John B. Day Blvd from Buffalo Ave to Rainbow Blvd
952G	Church Street Arterial
952H	Central Avenue
952J	Armor Duells Road
952M	West Main Street
952P	Forest Avenue Extension
952Q	Walden Avenue
952T	Sweet Home Road
952V	Williams Road
952W	West Five Mile Road
953A	Schoolhouse Road

<u>Route</u>	<u>Description</u>
953B	Strunk Road
953C	Seneca Street connector
954D	Elm Oak Arterial
954E	N 12 th Street from Reed Street to Wayne Street and Buffalo Street from Wayne Street to I-86, Olean, Cattaraugus County
954F	Lockport Expressway
954G	Two Rod Road
954J	Southern Tier Expressway Access Road
954K	McDaniel – Third Street Arterial
954L	Broadway from Washington St to Bailey Ave, City of Buffalo, Erie County
954P	Upper Mountain Road
954T	Old route 219
954V	Rainbow Blvd from John Daly Blvd to NY 104, City of Niagara Falls, Niagara County
958A	Robert Moses State Parkway Spur
960B	North Main Street
960H	Mill Street
960M	Meads Creek Road
960Q	Madison Avenue
960U	Babcock Hollow Road
961B	Wilawana Road
961F	West Avenue
961J	Michigan Hollow Road
961K	Maple Avenue
961L	Lake Street
961M	Clemens Center Parkway
962A	Karrdale Street
962B	Brasted District Road
970B	Main Street
970C	Andrew Street
970E	State Street
970J	McAlpine Street
970L	Clayton Village Loop
970T	SH 9393: Water Street
971A	Fort Street Extention
971J	Massena Town Line Road
971K	Church St, James St, Market St, Vil. Of Alexandria Bay
971P	Kellog Hill Road
971Q	Fort Drum Access Road #1
971T	Potsdam, Park Street
971U	Potsdam, Maple Street
971V	Fort Drum Access Road #2
972E	Seaway Int Bridge Conn Rd, St Lawrence County

<u>Route</u>	<u>Description</u>
980B	Main Street
980D	Albany Street
980F	Old Route 22
980G	Old Route 22
980J	Fishkill Avenue
980P	South Street Arterial
980T	River Road
980U	Main Street
980W	West Point Highway
981B	Rt 684I (from 84I to Rt 22)
981F	West Side Avenue
981G	Seven Lakes Road
981K	Washington Avenue
981L	Reservoir Road
981M	Albany Ave (Kingston city line to Rte 9W)
981V	Memorial Highway
982B	Midland Avenue
982C	Putnam Avenue
982E	Crystal Lake Cross Road
982H	Burnett Boulevard
982J	Palmer Avenue
982K	Echo Road
982M	Rhinecliff Road
982P	Main Street
983B	Nepperhan Ave/Old Nepperhan Ave from US 9 South Broadway to NY 9A Saw Mill River Road, Yonkers, Westchester County
983C	Yonkers Avenue
983D	Spring Street
983F	Albany Ave (Flatbush Ave to Kingston Corp)
983G	Albany Ave (Broadway to Rt 32)
983T	Hooker Avenue
984A	Salt Point Turnpike
984D	Old Route 9W
984E	Spring Street
984H	Riverdale Ave Arterial
984J	East Spur 684I
984K	River Road
984L	Tuckahoe Road
984P	North Ave & Franklin (old US 44)
987J	Farragut Parkway, Village of Hastings-on-Hudson, Westchester County
990D	Riverside Drive
990E	Floral Avenue

<u>Route</u>	<u>Description</u>
990F	Francis Street
990G	Old Route 17
990H	Chenango Street
990J	Chenango Valley State Park Road
990L	East Main Street
991A	Steere Rd/Sherman Rd, Chenango County
991F	County Road 47
991H	I-88 Exit 10 Connector, Otsego County
992D	Main Street
992E	Riverside Drive
992G	Old Route 28
992L	Mickle Road
992Q	Exit Road, Liberty, Sullivan County

Appendix B

New York Parkways by Jurisdiction

State DOT Parkways

Route #	Parkway Name
907C*	Belt System – Shore Parkway
907E	Bethpage State Parkway
907H	Bronx River Parkway (N.Y.C.)
907K	Cross County Parkway
907L*	Franklin D. Roosevelt Drive
907M	Grand Central Parkway
907V*	Henry Hudson Parkway
907W	Hutchinson River Parkway
908B	Jackie Robinson (formerly Interborough) Parkway
908C	Loop Parkway
908E	Meadowbrook State Parkway
908F	Mosholu Parkway
908G	Northern State Parkway
908H	Ocean Parkway (N.Y.C.)
908J	Robert Moses Causeway
908K	Sagtikos State Parkway
908M	Southern State Parkway
908T	Wantagh State Parkway
909C	Richmond Parkway
909D	Ocean Parkway (Nassau, Suffolk)
987D	Saw Mill River Parkway
987F	Sprain Brook State Parkway
987G	Taconic State Parkway
987H	Bear Mountain Parkway

* Denotes Parkways split on jurisdictional responsibility.

State Non-DOT Parkways

Route #	Parkway Name
909E	Bay Parkway
917A	Prospect Mountain State Parkway
947A	Lake Ontario State Parkway
948A	Lake Ontario State Parkway Spur
957A	Robert Moses State Parkway
957B	South Parkway
957C	West River Parkway
958A	Robert Moses State Parkway Spur
982L	Garden State Parkway Connector
987A	Lake Welch Parkway
987C	Palisades Interstate Parkway
987E	Seven Lakes Parkway

Non-State Parkways

Route #	Parkway Name
907A	Belt System – Cross Island Parkway
907B	Belt System – Laurelton Parkway
907C*	Belt System – Shore Parkway
907D	Belt System – Southern Parkway
907F	Bronx Pelham Parkway
907J	Cross Bay Parkway
907L*	Franklin D. Roosevelt Drive
907P	Harlem River Drive
907V*	Henry Hudson Parkway
908A	Hutchinson River Parkway (N.Y.C.)
908L	Shore Front Parkway

* Denotes Parkways split on jurisdictional responsibility

Appendix C

AADT Values for Select Toll Facilities

New York City Tolls & Bridges	Station(s)	Route(s)	2014 AADT	2013 AADT	2012 AADT
George Washington Bridge	040001	1, 9 & I-95	268,692	270,697	269,101
Holland Tunnel	040015	I-78	85,318	88,535	88,315
Goethals Bridge	060001	I-278	76,035	77,075	76,732
Bayonne Bridge	060016	440	15,221	18,851	19,170
Outerbridge Crossing	060006	440	76,523	76,029	79,489
Lincoln Tunnel	040025	495	102,964	102,718	104,192

Triborough Bridge & Tunnel Authority	Station(s)	Route(s)	2014 AADT	2013 AADT	2012 AADT
Henry Hudson Bridge	010014/040013	9A	60,918	59,807	59,942
Verrazano Narrows Bridge	020002/060009	I-278	175,362	178,179	179,307
Throgs Neck Bridge	010048/050046	I-295	111,890	109,474	107,585
Hugh L. Carey Tunnel	020023/040029	I-478	46,410	45,333	43,448
Queens Midtown Tunnel	040024/050054	I-495	79,446	76,302	75,845
Bronx Whitestone Bridge	010052/050075	I-678	105,447	108,378	107,863
Cross Bay Bridge	050960/051163	900J	20,692	21,129	20,486
Marine Bridge	020942/050950	901B	20,271	21,409	21,392

RFK Bridge	Station(s)	Route(s)	2014 AADT	2013 AADT	2012 AADT
Queens/Wards Island Span	050040/040018	I-278	N/A	N/A	N/A
Bronx Span	010043/040019	I-278	N/A	79,006	78,437
Manhattan Span	040920	900G	N/A	91,386	90,956

Additional Bridges & Tolls	Station(s)	Route(s)	2014 AADT	2013 AADT	2012 AADT
Bear Mountain Bridge	830067/850009/870501	6 & 202	19,147	18,767	18,836
Rip Van Winkle Bridge	130043/810152	23	14,995	14,634	14,542
Mid-Hudson Bridge	820008/860291	44 & 55	37,852	37,714	37,767
Newburgh Beacon Bridge	820818/830043	52 & I-84	67,696	67,834	67,622
Thousand Island Bridge	730036	I-81	5,699	5,806	5,781
Tappan Zee Bridge	870211/850027	I-87	138,548	137,343	134,098
Yonkers Toll Barrier	870207	I-87	47,660	46,365	44,636
New England Thruway Barrier	870214	I-95	108,502	108,602	109,182
Black Rock Barrier	530552	I-190	N/A	N/A	N/A
Buffalo City Line Barrier	530543	I-190	N/A	N/A	N/A
Lewiston-Queenston Bridge	540050	I-190	9,511	9,837	10,619
North Grand Island Bridge	530578	I-190	56,023	56,357	56,992
South Grand Island Bridge	530078	I-190	69,374	69,658	70,606
Kingston Rhinecliff Bridge	820041/860016	199	21,183	21,045	21,126
Rainbow Bridge-Niagara Falls	540111	955A	8,513	9,370	10,035
Peace Bridge-Buffalo	530014	955B	15,392	16,241	16,555
Whirlpool Rapids Bridge-Niagara Falls	540113	955C	1,936	2,057	1,599
Seaway International Bridge-Roosevelt	750074	972C	6,357	6,111	6,243
Ogdensburg Bridge	750045	812	2,139	2,293	2,149

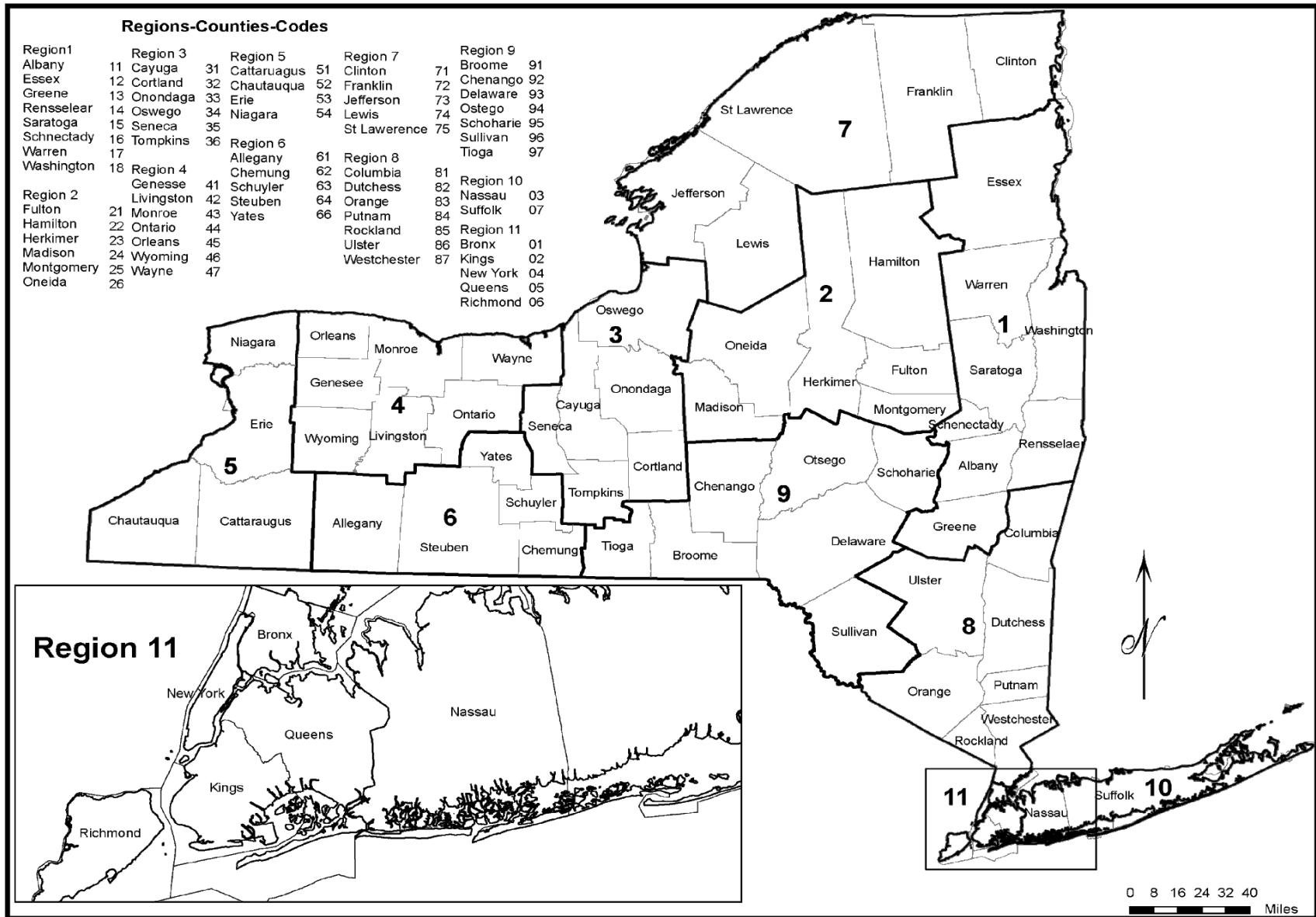
Appendix D

NYSDOT Region and County Codes

Region County codes have been used in the New York State Department of Transportation in many places as a way of locating, tracking and cataloging data. Region County codes have created an easier way of sorting the data for distribution and review by regional personnel. Non-departmental personnel may use the Region County codes to sort or locate data for a particular county.

In the Traffic Monitoring section, the Region County code has been attached to the Count Station Number to create a six digit Station ID. This six digit Station ID is found on Station specific Volume, Classification, and Speed reports provided by the NYSDOT. The Station ID is also used on the NYSDOT Traffic data viewer.

There are some reports such as the Traffic Volume Report that only list the four digit Count Station Number. The attached Map and Table provide the Region County Codes needed to create the six digit Station ID.



NYSDOT Region County Codes and FIPS codes

Region	County	RC Number	FIPS	Region	County	RC Number	FIPS
1	Albany	11	001	6	Allegany	61	003
	Essex	12	031		Chemung	62	015
	Greene	13	039		Schuyler	63	097
	Rensselaer	14	083		Steuben	64	101
	Saratoga	15	091		Yates	66	123
	Schenectady	16	093		Clinton	71	019
	Warren	17	113	Franklin	72	033	
	Washington	18	115	7	Jefferson	73	045
2	Fulton	21	035		Lewis	74	049
	Hamilton	22	041		St. Lawrence	75	089
	Herkimer	23	043	8	Columbia	81	021
	Madison	24	053		Dutchess	82	027
	Montgomery	25	057		Orange	83	071
	Oneida	26	065		Putnam	84	079
3	Cayuga	31	011		Rockland	85	087
	Cortland	32	023		Ulster	86	111
	Onondaga	33	067	Westchester	87	119	
	Oswego	34	075	9	Broome	91	007
	Seneca	35	099		Chenango	92	017
	Tompkins	36	109		Delaware	93	025
4	Genesee	41	037		Otsego	94	077
	Livingston	42	051		Schoharie	95	095
	Monroe	43	055		Sullivan	96	105
	Ontario	44	069	Tioga	97	107	
	Orleans	45	073	10	Nassau	03	059
	Wyoming	46	121		Suffolk	07	103
	Wayne	47	117		11	Bronx	01
5	Cattaraugus	51	009	Kings		02	047
	Chautauqua	52	013	New York		04	061
	Erie	53	029	Queens		05	081
	Niagara	54	063	Richmond	06	085	

Appendix E

Continuous Count Sites Sorted By Factor Group

Continuous Counters in Factor Group 30

CC_ID	RC_ID	Route	FG	FC	Section Beginning description	Section End description	Data Collected	Latitude	Longitude
0180	010027	I-87	30	11	ACC WEST 230TH ST	ACC VAN CORTLAND PRK S	NA	40.89227	-73.88490
0181	010012	US-9,BROADWAY	30	14	START 9A OLAP H.H. PKY	WESTCHESTER CO LN	V	40.91065	-73.89650
0182	010009	US-1,BOSTON RD	30	14	RT 22 PROVOST AVE	WESTCHESTER CO LINE	V	40.88982	-73.82070
0199	010003	I-95	30	11	ACC JEROME AVE	END RT 1 OLAP WEBSTER AVE	V	40.84513	-73.90630
0280	021284	MCGUINNESS BLVD	30	14	I278	GREENPOINT AVE	V, S, C, W	40.72549	-73.94880
0283	028021	KENT AVE	30	19	MYRTLE AVE	FLUSHING AVE	V	40.69644	-73.95990
0299	020011	I-278	30	11	92ND ST BAY RIDGE EXIT	EXIT 18 FT HAMILTON PKWY	V, C	40.62779	-74.01770
0341	030227	NY-25A	30	14	EAST SHORE RD / COMMUNITY DR	RT 101 ROSLYN ESTATES	V, S	40.79627	-73.67490
0342	030006	NY-27	30	14	LONG BEACH RD	GRAND AVE	V	40.65666	-73.61990
0380	030947	MEADOWBROOK PARKWAY	30	12	INT M5 / M4 RT 24	INT M3 STEWART AVE	V	40.73713	-73.59070
0381	030935	SOUTHERN STATE PARKWAY	30	12	INT 24 MERRICK AVE	INT 25A RT 106	V	40.69249	-73.54970
0398	030283	NY-107	30	16	WHEATLEY RD	RT 25A	V, S	40.82316	-73.58380
0399	030291	NY-135	30	12	INT 9 BROADWAY	INT 10 OLD COUNTRY RD	V, S	40.78188	-73.48270
0580	050062	I-495	30	11	EXIT 23 MAIN ST	EXIT 24 KISSENA BLVD	V, S, C, W	40.74045	-73.82040
0581	050045	I-295	30	11	ACC RT 25A NRTHRN BLVD	ACC WILLETS POINT BLVD	V, C	40.78193	-73.78490
0582	050072	I-678	30	11	ACC RT 495I L.I.E.	ACC RT 25A NRTHRN BLVD	V	40.74948	-73.83470
0585	050004	NY-24,HEMPSTEAD AVE	30	14	ACC CROSS ISLAND PKWY	NASSAU CO LINE	V	40.71092	-73.72730
0586	050910	SHORE PARKWAY	30	12	QUEENS CO LN	INT CROSS BAY BLVD	V	40.65884	-73.85470
0597	050800	NY-878	30	12	NASSAU EXP CROSSBAY BL	JCT RT 678I VAN WYCK EXPRESS	V	40.66394	-73.80960
0598	050041	I-295	30	11	RT 25 HILLSIDE AVE	RAMP FROM GCP WB	V, S	40.72518	-73.75510
0599	050070	I-678	30	11	RT 907M GRAND CENTRAL PKWY UND	ACC JEWEL AVE	V	40.72220	-73.82700
0682	060005	I-278	30	11	END RT 440 OLAP BAYONNE BRID	SLOSSON AVE TODT HILL RD EXI	V	40.61572	-74.15910
0698	060010	NY-440	30	12	NEW JERSEY STATE LINE OUTER	EXIT 2 WEST SHORE EXPRESSWAY	V, C	40.52614	-74.22940
0710	078100	CR 21	30	19	CR 16	I495S	V, C	40.81496	-72.91570
0720	071021	CR 63	30	16	CR 51	TRAFFIC CIRCLE	V, S	40.91140	-72.66480
0731	070055	NY-112	30	14	CR 16 HORSEBLOCK RD	GRANNY RD	V	40.83235	-72.99580
0741	070013	NY - 25	30	14	SWEET HOLLOW RD	RT 110	V, S	40.82864	-73.41330
0743	070165	NY-110	30	14	PINELAWN RD	RT 908G OVER NORTHERN STATE	V	40.79129	-73.41550
0798	070067	I-495	30	11	NASSAU / SUFFOLK CO LINE	INT 49 RT 110 OVER	V, S	40.78295	-73.43600
1141	110137	US-9	30	14	MAXWELL RD	RT 155	V, S	42.73454	-73.76200

Continuous Counters in Factor Group 30

CC_ID	RC_ID	Route	FG	FC	Section Beginning description	Section End description	Data Collected	Latitude	Longitude
1146	110017	NY-5	30	14	RT 9W JCT LARK ST	RT 32 JCT PEARL ST	NA	42.65631	-73.76270
1175	110903	WOLF RD 910B	30	14	RT 5 CENTRAL AVE	SAND CREEK RD	V	42.71020	-73.82000
1335	130024	NY-23	30	16	CR 46	CAUTERSKILL RD	V, S	42.25311	-73.90860
1351	130056	US-9W	30	6	CR 28 W ATHENS	RTS 81 385	V, S	42.34725	-73.84290
1400	140103	I-90	30	1	EXIT 11 RTS 9 S 20 OVER	EXIT 12 RT 9 UNDER	V, S, C, W	42.49524	-73.68346
1531	150032	US-9	30	14	START RT 9/67 OLAP	END RT 9/67 OLAP MALTA	V, S	42.95628	-73.77400
1642	160279	NY-5	30	16	RT 103 JCT	RT NY 890 JCT	V, S	42.85683	-74.01260
1800	180395	US-4	30	2	END RT 149 OLAP FT ANN	START RT 22 OLAP COMSTOCK	V, S, C, W	43.43572	-73.46060
2181	210145	NY-30A	30	16	RT 349	RT 30 MAYFIELD END 30A	V, S, C	43.08903	-74.28940
2182	210009	NY-29	30	16	END 29/67 OLAP / E STATE ST	START 29/30A OLAP	V	43.00734	-74.36190
2531	250036	NY-5	30	6	MONTGOMERY CO LINE	CR 61 BRIDGE ST	V, S	43.00517	-74.72340
2600	260078	NY-49	30	12	END 49/365 OLAP	ROME E CITY LINE/ FLOYD TL	V, S	43.20455	-75.41640
2641	260120	NY-5	30	12	RT 921 BURRSTONE RD IS OVER	COURT ST CROSSES AT GRADE	V, S	43.09855	-75.24870
3280	320021	US-11	30	14	RT 811 CONNECTION	START RT 11/41 OLAP POLKVILLE	V	42.58980	-76.13330
3342	330139	NY-5	30	14	RT 635	RT 930P	V	43.05277	-76.07400
3380	330222	NY-370	30	12	OLD RT 57/RT931G	SYRACUSE N CITY LINE	V,S	43.08638	-76.19070
3382	330069	NY-31	30	12	START RT 31/690 OLAP	END RT 31/690 OLAP	V	43.15992	-76.36230
3383	330151	NY-5	30	2	RT 321 JCT BENNETS COR	RT 174 CAMILLUS	V, S	43.03602	-76.33750
3480	340257	US-11	30	17	RT 49 CENTRAL SQUARE	CR 4 HASTINGS CTR	V, S, C	43.30060	-76.15210
3680	360032	NY-96B	30	7	TIOGA / TOMPKINS CO LINE	MICHIGAN HOLLOW RD DANBY	V, S, C	42.34121	-76.46270
3681	360029	NY-13	30	12	END 13/34/96 OLAP START 89/96 OLA	THIRD ST	V, S, C	42.44683	-76.50810
4181	410131	NY-63	30	2	CR 15	BATAVIA S CITY LN	V, S, C	42.97965	-78.16070
4280	420121	NY-36	30	2	EXIT 4 NB ACC 390I EXP	STRT RT 36/63 OLAP	V, S, C	42.55546	-77.69980
4326	430541	I-490	30	11	INNER LOOP & RT 15	GOODMAN ST OVER WITH CONN	V	43.14505	-77.60010
4341	430110	NY-31	30	16	FRENCH RD	RT 96 PITTSFORD	V, S	43.09820	-77.53180
4342	430072	NY-590	30	12	RT 286 ROCHESTER CITY LN	RT 404 UNDER	V, S, C, W	43.16695	-77.53860
4380	430910	PARKWAY-947A	30	12	INT RT 261 OVER	CR 140 E MANITOU RD IS OVER	V, S	43.30835	-77.72570
4381	430315	NY-104	30	12	BAY RD CR 16 IS OVER WITH CO	CR 18A FIVE-MILE RD OVER	V, S	43.21431	-77.48590
4480	440460	NY-332	30	14	END 21/332 OLAP	CANANDAIGUA CITY LN	V	42.90293	-77.29230
5180	510358	US-219	30	2	PENN STATE LINE	86I EB RAMP	V, S	42.03184	-78.63170

Continuous Counters in Factor Group 30

CC_ID	RC_ID	Route	FG	FC	Section Beginning description	Section End description	Data Collected	Latitude	Longitude
5281	520014	US-62	30	04	PENN STATE LINE	RT 60	V, S, C, W	42.00336	-79.16210
5282	520010	US-20	30	04	START 5/20 OLAP	ACC RT 90I IRVING	V, S, C	42.55195	-79.14350
5342	530006	NY-5	30	14	RT 240 HARLEM RD	ACC RT 290I IS UNDER WITH CO	V	42.96008	-78.77310
5380	530166	NY-33	30	12	ACC RT 277 UNION RD	ACC CAYUGA DICK RDS	V, C	42.93010	-78.75130
5382	530312	NY-78	30	14	RT 5 MAIN ST	RT 324 SHERIDAN DR	V	42.97292	-78.69710
5383	530434	NY-324	30	14	RT 325 SHERIDAN DRIVE	RT 265 MILITARY RD	V, S, C	42.98046	-78.89980
5384	530330	US-219	30	12	ACC RT 391 HMBURG-SPRNGVL RD	ACC N ARMOR DUELLS RD RT 952	V, S, C	42.70222	-78.78590
5480	540079	NY-270	30	16	ERIE / NIAGARA CO LINE	CR 96 BEAR RIDGE RD	V, S, C	43.09274	-78.77250
6180	610004	NY-417	30	06	CR 28 E STATE ST	CR 12 ELM VALLEY	V	42.13640	-77.90700
6280	620204	NY-14	30	06	PENN STATE LINE	ASHLAND TL	V, S, C	42.01175	-76.78730
6281	620193	NY-223	30	16	ITHACA ST	E FRANKLIN ST	V, S, C	42.18575	-76.78630
6282	620156	NY-328	30	14	RD TO PENN AVE	CR 69	V, S, C, W	42.05028	-76.83260
6482	640020	I-99	30	11	GANG MILLS STREET UNDER	END ACC I-86	V, S, C, W	42.14828	-77.10610
6484	640182	I-86	30	11	EXIT 45	RTE 414 UNDER	V, S	42.16302	-77.06880
7280	720273	US-11	30	14	START RT 11/30 OLAP	HARRISON PLACE	V, C	44.84866	-74.29920
7331	730096	US-11	30	07	RT 193 PIERREPONT MANR	CR 189 ADAMS	V, S	43.76923	-76.03800
7380	730084	US-11	30	14	RT 342	JCT RT 971Q FT DRUM	V, S, C	44.03406	-75.84350
7501	750029	US-11	30	04	END RT 11/68 OLAP	POTSDAM WEST LINE	V, S	44.63337	-75.08140
7581	750018	NY-37	30	04	CR 128 & RR UNDER	ST LAW / FRANKLIN CO LN	V, C	44.97991	-74.72430
8280	820821	I-84	30	11	ACC LIME KILN RD	ACC TACONIC STATE PKWY	V, S, C, W	41.53544	-73.78440
8333	830684	NY-52	30	16	END 52/208 OLAP	CR 23 ROCK CUT RD	V	41.55387	-74.13840
8381	830362	NY-94	30	16	NEW JERSEY STATE LINE	START 17A OLAP	V, S, C	41.23322	-74.41800
8411	840008	I-84	30	11	ACC RT 121 WESTBOUND ONLY	CONNECTICUT STATE LINE	V, C	41.38535	-73.55780
8480	840902	TACONIC PARKWAY	30	12	WEST / PUTNAM CO. LINE	PEEKSKILL HOLLOW RD UNDER	V, S	41.35661	-73.80710
8481	840905	981B	30	14	RT I684	NY 22	V, S, C	41.40057	-73.58900
8580	852580	CR 106	30	17	CR 69	RT 9W	V, S	41.23311	-74.01690
8631	860025	NY-32	30	16	START RT 32 OLAP CHESTNUT	CR 154 HORSENDEN RD	V	41.76390	-74.08000
8700	871012	ANDERSON HILL RD	30	16	WESTCHESTER AVE	RT 120	V, S	41.03435	-73.72150
8742	870021	US-9	30	12	START 9/9A OLAP	END 9/9A OLAP	V, S	41.18974	-73.87750

Continuous Counters in Factor Group 30

CC_ID	RC_ID	Route	FG	FC	Section Beginning description	Section End description	Data Collected	Latitude	Longitude
8780	870113	I-684	30	11	RT 116 OVER	WEST / PUTNAM CO LINE	V	41.35340	-73.64260
9122	910144	NY-201	30	12	NB EXIT RAMP TO TRAFFIC CIRC	NB ENT RMP FROM TRAFFIC CIRC	V, C	42.10625	-75.96740
9180	910081	NY-26	30	16	PA STATE LINE	CR 57 POWDERHOUSE RD	V, S, C	42.00000	-76.00080
9181	910060	NY-434	30	14	RT 26	AFRICAN RD	V, S, C	42.09052	-76.03660
9199	910104	NY-17	30	12	EXIT 71 CR 69 AIRPORT RD	FRONT ST ACC RT 11 UNDER	V	42.11717	-75.94000
9280	920060	NY 12	30	14	HOBOS LA	CITY OF NORWICH NORTH SIDE	V, S	42.50464	-75.52400

Continuous Counters in Factor Group 40

CC_ID	RC_ID	Route	FG	FC	Section Beginning description	Section End description	Data Collected	Latitude	Longitude
0797	070112	NY-25	40	14	SOUTH JAMESPORT AVE / MANOR	SOUTH AVE MAIN RD MATTTUCK	V, S, C	40.97220	-72.55780
0799	070004	NY-27	40	12	INT 66 ACC TO CR 39	INLET RD W	V, S	40.89183	-72.48400
1231	120449	NY-9N	40	04	RT 74 START RT 22 OLAP	CR 2 CROWN POINT	V, S	43.91906	-73.42060
1280	120503	NY-86	40	16	ESSEX CO LN	CR 33	V, S, C	44.30003	-74.10370
1399	130475	NY-23A	40	07	CR 25	RT 32A PALENVILLE	V	42.19454	-74.08750
1511	150035	I-87	40	11	EXIT 11 RT 915J UNDER	EXIT 12 RT 67 OVER	V, C	42.95900	-73.80130
1512	150578	I-87	40	11	EXIT 15 RT 50 RD OVER	EXIT 16 BALLARD RD OVER	V, C	43.12561	-73.73980
1552	150337	NY-147	40	07	SCHENECTADY/SARATOGA CO LINE	RT 67 JCT	V	42.94451	-74.02450
1711	170005	I-87	40	01	EXIT 22 ACC RTS 9 9N & 912Q	EXIT 23 WARRENSBURG CR 35 OV	V, S	43.45058	-73.73420
1780	170453	I-87	40	11	EXIT 18 CR 28 UNDER	EXIT 19 RT 254 OVER	V, S	43.31654	-73.67500
2180	210004	NY-10	40	07	START RT 10/29 OLAP	END 10/29 OLAP ROCKWOOD	V, S, C	43.04850	-74.51140
2431	240019	NY-31	40	06	CR 1 KIRKVILLE RD	CR 5 N MAIN ST	V	43.15428	-75.94880
2631	260079	NY-12	40	04	TN TRENTON & TN REMSEN	END 12/28 OLAP	V, S	43.38573	-75.21110
2680	260098	NY-8	40	12	CITY OF UTICA & TOWN OF DEER	ACC GLASS FACTORY RD	V, S, C, W	43.13719	-75.21820
3311	330016	I-81	40	01	CORT / ONONDAGA CO LINE	JCT RT 80	V, S, C, W	42.79040	-76.12520
3343	330236	NY-31	40	16	LAKE SHORE RD	RT 298 BRIDGEPORT	V	43.16377	-75.98808
3381	330378	NY-41	40	07	RT 174 BORODINO	RT 20 SKANEATELES END RT 41	V, S, C	42.88615	-76.38210
3411	340316	I-81	40	01	JCT RT 49	RT 69 JCT	V, C	43.30469	-76.12700
3481	340270	NY-104B	40	07	RT 104	CR 43	V, S, C	43.50196	-76.28330
3482	340295	NY-104	40	04	CR 89	OSWEGO W CITY LINE	V, S, C	43.43636	-76.56160
3580	350429	NY-414	40	06	END 5/20/414 OLAPS	RT 318	V, S, C	42.91430	-76.83740
3732	470526	NY-104	40	04	RT14	RT414 JCT	V, S	43.20279	-76.96370
4481	440241	NY-64	40	06	CR 32 BRISTOL CTR	START 20A/64 OLAP VINCENT	V, S, C	42.81758	-77.39460
4482	440469	NY-364	40	17	CR 1	CANANDAIGUA S CITY LN	V, S, C	42.84865	-77.25550
4483	440054	US-20	40	14	LAKE ST	ONT / SENECA CO LINE	V	42.87338	-76.97070
4631	460002	NY-19	40	06	CR 7	WYO / GENESEE CO LINE	V,S	42.84230	-78.07640
4780	470538	NY-104A	40	07	RTS 104/370	CR 163 RIDGE RD	V, S, C	43.23520	-76.73100
5181	510044	NY-16	40	04	CR 20 & CR 73 MILL & CHURCH	START 16/39 OLAP YORKSHIRE	V, S	42.52370	-78.47840
5182	510073	I-86	40	01	CHAU / CATT CO LINE	ACC SCHOOL HOUSE RD RT 953A	V	42.15841	-79.04360
5183	510049	I-86	40	01	ACC RT 16	CATT / ALLEGANY CO LINE	V, S, C, W	42.19069	-78.33950

Continuous Counters in Factor Group 40

CC_ID	RC_ID	Route	FG	FC	Section Beginning description	Section End description	Data Collected	Latitude	Longitude
5280	520076	I-86	40	01	PENN STATE LINE	RT 426	V, S, C	42.12978	-79.75840
5381	530097	NY-226	40	16	ACC RTS 190I & 324	W CITY LINE	V,S,C	43.00404	-78.92171
5484	540353	NY-104	40	04	RT 271 CARMEN RD	RT 269 ORLEANS CO LINE	V, S, C	43.25311	-78.46890
5485	540569	I-190	40	11	ACC RT 31 WITMER RD	ACC RTS 104/265/954P	V, S	43.13567	-79.02080
6100	610027	I-86	40	01	EXIT 33 RT 962A	ALLEG / STEUBEN CO LINE	V, S, C	42.32903	-77.73740
6400	640068	I-390	40	01	RT 15 & 21 EXIT 3	STEUB / LIVINGSTON CO LINE	V	42.54041	-77.59880
6441	640029	I-86	40	11	EXIT 42 RT 415 COOPERS PLAIN	EXIT 43 RT 415	V, S	42.18153	-77.12300
6483	640037	NY-352	40	16	RT 415 PULTENEY ST	STATE ST	V,S	42.15172	-77.07750
6485	640180	I-99	40	11	PRESHO CR 5	RT 417 UNDER WITH CONNECTION	V, S	42.10222	-77.15620
6500	970313	NY-17	40	02	EXIT 61 RT 34 WAVERLY	EXIT 62 RT 282 NICHOLS	V, C	42.00447	-76.49510
6680	660247	NY-364	40	16	RT 14A PENN YAN	VILLAGE PENN YAN TWN JERUSAL	V, S, C	42.66843	-77.06480
7100	710467	I-87	40	01	EXIT 42 RT 11 BIN 1009070	EXIT 43 ACC RT 9	V, S, C, W	44.98927	-73.45710
7111	710464	I-87	40	01	EXIT 39 RT 314 OVER	EXIT 40 RT 456 CR 3 OVER	V, S, C	44.73461	-73.43570
7181	710416	US-2	40	04	US 11	VERMONT STATE LINE END 2U	V, S, C, W	44.99967	-73.36100
7182	710221	US-9	40	14	S JUNCTION RD	C/O PLATTSBURGH	V, S, C	44.63087	-73.44810
7183	710199	US-11	40	04	END RT 11/22 OLAP MOOERS	MALL ENTRANCE	V, S, C	44.96806	-73.56130
7480	740022	NY-3	40	04	JEFF / LEWIS CO LN	START RT 3/812 OLAP	V, S, C	44.07086	-75.48540
7481	740166	NY-177	40	07	CR 194 BARNES COR	CR 17 WOODBATTLE RD	V, S, C	43.80357	-75.76080
7580	750046	NY-37	40	04	RT 58 MORRISTOWN	RT 68 MAIN ST	V, S	44.64832	-75.56000
8131	810222	NY-23	40	06	RT 987G TACONIC STATE PKWY	RT 22 HILLSDALE	V, S	42.17578	-73.57780
8180	810174	US-20	40	04	END 20/22 OLAP	MASS STATE LINE END 20	V, S, C	42.46642	-73.37710
8331	830002	US-6	40	12	ON RAMP FROM RT 17M CHESTER	RT 208	V	41.34683	-74.22580
8380	830164	NY-17	40	12	RT 17K	RT 302	V, C	41.53570	-74.41780
8382	830038	I-84	40	11	PENN STATE LINE	ACC RT 6 CR 15	V, S, C, W	41.35555	-74.68950
8383	830567	US-9W	40	14	START 9W/218 OLAP	END 9W/218 OLAP	NA	41.38435	-73.99230
9121	910108	I-81	40	01	RT 11 EXIT 7	RT 26 EXIT 8S	V, S, C, W	42.30542	-75.94200
9380	930070	NY-8	40	02	RT 17 DEPOSIT START 10 OLAP	OLD RT 10 SPUR 1ST TIME	V, S	42.05647	-75.41470
9381	930048	NY-206,BUSH MEM HWY	40	07	BEAVER KILL RD	DEL / SULLIVAN CO LN	V, S, C	41.96165	-74.90810
9400	940069	I-88	40	01	DEL / OTSEGO CO LINE	ACC RT 7 OTEGO (EXIT 12)	V, S	42.37654	-75.19290
9480	940001	NY-23	40	14	START RT 23/205 OLAP	END RT 205 OLAP	V, S, C	42.45863	-75.10270

Continuous Counters in Factor Group 40

CC_ID	RC_ID	Route	FG	FC	Section Beginning description	Section End description	Data Collected	Latitude	Longitude
9580	950051	I-88	40	01	ACC RT 30A EXIT 23	SCHENECTADY CO LN	V, S, C, W	42.71450	-74.27340
9581	950001	NY-30	40	07	GILBOA RESERVOIR RD	CR 13 SCOTCH VALLEY GILBOA	V, S, C	42.39222	-74.46030
9582	950145	NY-145	40	16	CR 1A SCHOHARIE HILL RD	ACC RT 88I	V, S, C	42.67750	-74.41440
9631	960015	NY-17	40	02	EXIT 94 RT 206 & CR 124 ROSCOE	EXIT 96 CR 81 LIVINGSTON MANOR	V, S, C, W	41.92665	-74.86340
9632	960079	NY-17	40	12	EXIT 106 OLD RT 17 & CR 173	EXIT 107 CR 161 BRIDGEVILLE	V, S	41.64034	-74.63980

Continuous Counters in Factor Group 60

CC_ID	RC_ID	Route	FG	FC	Section Beginning description	Section End description	Data Collected	Latitude	Longitude
0740	78169	CR 59	60	17	EH VILL LINE	S/O STEPHN HND	V	40.96963	-72.2033
0780	070938	ROBERT MOSES CAUSEWAY	60	12	OCEAN PKWY	NY 27A MONTAUK HWY	V, S	40.65442	-73.2636
1281	120901	NY-185	60	06	RTS 9N & 22	CROWN POINT BRIDGE/VERMONT	V, S, C, W	44.01323	-73.4204
2280	220058	NY-8	60	04	START 8/30 OLAP	V/O SPECULATOR T/O WELLS	V, S, C	43.49582	-74.3599
2380	230028	NY-28	60	06	BEECH ST THENDERA	CR 54 S SHORE RD	V, S	43.70227	-74.9913
4180	410158	NY-77	60	04	RT 20 DARIEN CTR	RT 33 CORFU	V, S	42.95016	-78.4023
5283	520517	NY-394	60	06	CR 33 CHAUTAQUA-STEDMAN RD	ACC RT 86I S T E	V	42.18917	-79.45239
5486	540089	NY-18	60	06	RT 93 YOUNGSTOWN-LOCKPORT RD	RT 18F CENTER ST	V	43.26606	-79.0085
6310	638015	CR-16	60	07	BRONSON HILL RD	CR 17	V	42.35137	-76.8815
6340	630001	NY-14	60	04	RT 14A OVER	SCHUY / YATES CO LINE	V, S, C, W	42.44364	-76.9079
6480	640065	NY-54A	60	07	RT 54	CR 88 LAKE ST	V, S, C	42.40351	-77.2226
7231	720024	NY-3	60	04	VILLAGE LINE HOSLEY AVE	END 3/30 OLAP	V, S, C	44.23314	-74.4147
7300	730222	I-81	60	01	EXIT 48 ACC RT 342	EXIT 49 ACC RT 411	V	44.08953	-75.9146
7351	730236	NY-12	60	06	ACC RT 81I	RT 26 ALEX BAY	V, S	44.29847	-75.964
7381	730041	I-81	60	01	EXIT 51 ACC CR 100	EXIT 52 ACC CR 191	V, S, C, W	44.33737	-75.9863
7500	750225	NY-3	60	04	TOOLEY RD CRANBERRY	RT 56 SEVEY	V, S	44.26158	-74.7447
9650	961001	OLD FALLS RD	60	17	VILLAGE LINE	ROUTE 42	V, S	41.73022	-74.6036

Appendix F
Traffic Volume Report

The Traffic Volume Report consists of either a forecasted Annual Average Daily Traffic (AADT) volume or an AADT calculated from actual data collected the year of the published report. In addition, up to three of the previous AADTs are included. The routes in the report consist of interstates, US routes, NYS routes, NYS reference routes (Appendix A), parkways (Appendix B), and selected Toll Facilities (Appendix C).

The Traffic Volume Report is listed by Route number. Each route is then separated into the counties it traverses. Under each county, the route is broken up into road segments. The road segments are organized from west to east or south to north. As a rule of thumb, a new segment is created if there is a 10-15% deviation in AADT along the route. Sections are also broken up at jurisdictional lines. Road segments may range in length from less than a tenth of a mile to more than ten miles.

The accuracy of the AADT values is +/- 10% with a confidence interval of 95%. This accuracy abides by the suggestion mentioned in FHWA Traffic Monitoring Guide.⁴

Following is an explanation of the traffic volume data in this publication. Each data item is indicated with its corresponding reference number in Figure 1 of this Appendix.

New York State Department of Transportation Date: 7/22/2015

Traffic Volume Report

County Order	EMP	Ref Marker	Section Length	End Description	LATEST COUNT		PREVIOUS COUNTS		Station CC	Station			
					EST AADT	YR	EST AADT	YR					
Route NY14 County 015 CHEMUNG Region 06													
01	11.04	328 62013009	0.90	VERONA ST	9774	14	9795	13	10001	10	12705	07	0155
01	13.03	328 62013027	1.99	VILLAGE OF ELMIRA HGTS TOWN OF HORSEHEADS	19939	14	19939	14	22161	07	22282	03	0235
01	13.32	328 62013029	0.29	RT 17 OVER W/CONN	28492	14	28373	05	27942	02	27327	99	0236
01	14.77	14 62013075	1.45	WATKINS RD	13944	14	13944	14	10694	08	13176	05	0011
01	15.33	14 62013081	0.56	HORSEHEADS T/L	13435	14	13463	13	14256	10	13467	07	0027
01	18.43	14 62013112	3.10	VETERAN T/L	8990	14	9009	13	10506	10	10552	07	0016
01	19.83	14 62013126	1.40	JOHNSON HOLLOW CR 12	7673	14	7673	14	8212	09	7993	06	0018
01	22.81	14 62013157	2.98	VILLAGE OF MILLPORT TOWN OF VETERAN	6613	14	6935	10	6230	07	6009	04	0022
Route NY14 County 097 SCHUYLER Region 06													
02	3.26	14 63021033	3.26	TOWN MONTOUR VILLAGE OF MONTOUR FALLS	6735	14	6172	12	5876	09	6063	06	0012
02	4.34	14 63021044	1.06	RT 224 MONTOUR FALLS	7822	14	7166	12	6595	09	6837	06	0013
02	6.55	14 63021065	2.21	VILLAGE OF MONTOUR FALLS TOWN OF DIX	10119	14	10119	14	9670	11	10828	08	0014
02	6.81	14 63021068	0.26	RT 329 WATKINS GLEN	13042	14	13042	14	12817	11	12652	07	0015
02	7.18	14 63021071	0.37	RT 409 END 14/414 OLAP	13393	14	13393	14	13347	11	14333	08	0189
02	10.49	14 63021105	3.31	VILLAGE OF WATKINS GLEN TOWN OF READING	6999	14	6591	09	6292	06	5435	03	0016
02	13.33	14 63021133	2.84	SCHUY/YAES CO LINE	4109	14	4109	14	4170	13	4112	12	0001
Route NY14 County 123 YATES Region 06													
03	0.72	14 66031007	0.72	CR 46 ROCK STREAM STA	3931	14	3931	14	3855	09	3586	06	0017

Figure 1

1. The route is NY14 located in Chemung County. Chemung County has a FIPS code of 015 and is located in NYSDOT region 6. Using the NYSDOT region and County Name the NYSDOT region county code can be determined from Appendix D.

⁴ FHWA Traffic Monitoring Guide – 2013 pg. 3-34

2. End Mile Point

The End Mile Point is the mileage at the end of a road segment. End Mile Points generally traverse an eastbound or northbound direction. End Mile Points are reset to zero each time a route crosses a county boundary. The county order indicates the number of times a route crosses a county boundary.

3. Count LOC Reference Marker

Reference markers are eight inch square green signs placed along state highways at approximately one-tenth mile intervals used to help identify a location. The markers have a unique ID containing three rows of up to four characters. Reference markers are not available within city limits except for parkways in New York City where a modified reference marking system is used. The reference markers in the report are those markers closest to the beginning of the road segments.

Please note: *The intent of this field was to list the reference marker located closest to the counter during the last collection. However, due to issues with storing and retrieving the reference marker data; the application used could not correctly populate the field. The NYSDOT plans to use other applications to produce future reports. For accurate Reference Marker information please contact the appropriate NYSDOT Regional Office.*

4. Section Length

Each road segment's length is listed to the nearest hundredth of a mile.

5. Section End Description

The ending description for each road segment is shown.

6. Latest Count

The Estimated Annual Average Daily Traffic (EST AADT) is the volume for both directions of the road segment. The values displayed are either the estimated AADT from a count taken during the reported year or an AADT forecasted to the reported year. In figure 1, the reported year appears in the YR (Year) column. An AADT listed as both the first count under "Previous Counts" and the "Latest Count" indicates the estimated AADT is from an actual count taken during the reported year. Where the "Previous Count" year is not the same as the reported year (Latest Count YR), a forecasted AADT has been developed from the estimated AADT of the most recent year containing actual count data. A Blank indicates that no actual count is available for the section.

Traffic counts obtained from portable counters with road tube input are converted to estimated annual average daily traffic (AADT) volumes by applying factors derived from vehicle classification data and seasonal data developed from week day observations.

Volume and vehicle classification counts obtained using induction loops as sensors are factored for seasonal and daily variation only.

Daily volumes on highways may vary widely from the AADT. Considerably higher or lower values often result in areas of seasonal activities and when comparing weekend versus weekday traffic.

7. Count Station Number

Road segments are given a unique ID by using the NYSDOT county code (Appendix D) in conjunction with the Count Station Number. For instance, the first road segment in Figure 1, having a NYSDOT County Code of 62 and a Count Station Number of 0155, would have a unique ID of 620155.

8. Continuous Count Stations

Continuous Count Stations are indicated with a four digit CC Station number.

New York State Department of Transportation

Date: 7/22/2015

Traffic Volume Report

County Order	EMP	Ref Marker	Section		LATEST COUNT		-----PREVIOUS COUNTS-----				Station	CC Station	
			Length	End Description	EST AADT	YR	EST AADT	YR	EST AADT	YR			EST AADT
		Route US1			County 061	NEW YORK	Region 11						
01	0.43	95IX4M11005	0.43	END 1/9/95I OLAP START 1/95I OLAP	268692	14	268692	14	280718	10	285620	09	0001
01	1.04	95IX4M11007	0.61	RT 9 OVER	110576	14	112098	05	131963	02	177899	00	0003
01	1.34	95IX4M11012	0.30	NY/BRONX CO LINE	145394	14	146917	09	147647	08	153724	07	0004
		Route US1			County 005	BRONX	Region 11						
02	0.07	95IX1M21000	0.07	RT 87I MAJ DEGAN EXPY UNDER	122572	14	124158	06	119038	01	192884	90	0001
02	0.58		0.51	MACOMBS RD OVER	125908	14	127151	10	115798	09	134490	05	0002
02	1.21	95IX1M21012	0.63	JEROME AVE OVER	160880	14	160848	13	163769	12	152056	11	0003 199
02	2.71		1.50	I 95	16339	14	16358	09	11844	08	15174	98	0004
02	3.83		1.12	RT 907H BRONX RIVER PKWY SOUTH	35938	14	35981	09	35307	08	34394	93	0005
02	4.01		0.18	PELHAM PKWY BOSTON POST RD RT 907F	48598	14	48656	09	47534	08	46026	97	0006
02	5.44		1.43	GUN HILL RD	14862	14	15220	11	15015	08	16710	07	0007
02	7.08		1.64	RT 22 PROVOST AVE	21505	14	21531	09	23645	08	24540	05	0008
02	7.62		0.54	BRONX/WEST CO LINE	23301	14	23301	14	21704	13	22720	12	0009 182
		Route US1			County 119	WESTCHESTER	Region 08						
03	0.22		0.22	HUTCHINSON R PKWY - OVER	20465	14	18824	99	26330	96	21279	91	0001
03	0.82	7 87021004	0.60	PELHAMDALE AVE	15359	14	15188	09	13653	06	12726	95	0002
03	1.42	1 87021012	0.60	RT 95I OVER	15765	14	15765	14	14133	11	14454	06	0003
03	3.58		2.16	RT 982J ECHO AVE	23843	14	23580	09	25512	06	17497	95	0004
03	5.00	1 87033014	1.42	VILLAGE OF LARCHMONT TOWN OF MAMARONECK	13221	14	13221	14	13547	11	13935	06	0005
03	6.22	1 87033026	1.22	TOWN OF MAMARONECK & VILLAGE OF MAMARONECK	19942	14	19286	06	20686	03	19301	00	0122
03	6.80	1 87033032	0.58	RT 127 MAMARONECK	18338	14	18134	09	17293	06	17589	97	0006
03	8.97	1 87033037	2.17	RYE S CITY LN	11644	14	11516	09	13042	06	11764	05	0007
03	9.88		0.91	RT 120	6575	14	6575	14	12767	08	8750	02	0008
03	10.32		0.44	STATION PLAZA	13506	14	13616	12	16935	09	11163	97	0009
03	10.67		0.35	RYE N CITY LN / V/O PORT CHESTER	12681	14	12780	11	14794	08	16206	97	0010
03	11.44	1 87035006	0.77	GRACE CHURCH ST	23665	14	24544	11	18608	08	19967	05	0137
03	11.63	1 87035009	0.19	WESTCHESTER AVE	14221	14	14221	14	14456	11	13873	08	0129
03	12.54	1 87035013	0.91	RT 982C PUTNAM AV	11626	14	12053	11	14072	08	12505	05	0011
03	12.58	1 87035019	0.04	CONN STATE LINE END RT 1	32660	14	32298	09	29426	06			0017
		Route NY2			County 001	ALBANY	Region 01						
01	0.51	7 11081038	0.51	RT 9 UNDER	25522	14	23895	11	32874	07	21530	02	0555
01	2.19	7 11081055	1.68	DELATOUR RD	18778	14	19057	11	21873	07	20821	04	0152
01	2.86	7 11082000	0.67	CITY OF WATERVLIET	13915	14	13946	13	16891	07	17046	04	0185

New York State Department of Transportation

Date: 7/22/2015

Traffic Volume Report

County Order	EMP	Ref Marker	Section		LATEST COUNT		-----PREVIOUS COUNTS-----				Station	CC Station		
			Length	End Description	EST AADT	YR	EST AADT	YR	EST AADT	YR			EST AADT	YR
		Route NY2		County 001	ALBANY	Region 01								
01	3.18		0.32	GROTTO CT		6785	14	6785	14	13078	11	14270	08	0030
01	3.80		0.62	NY32 - 2ND AVE		13259	14	13372	11	19342	07	17359	04	0184
01	4.04		0.24	I-787 UNDER		17187	14	17225	13	14677	07	14464	03	0130
		Route NY2		County 083	RENSSELAER	Region 01								
02	0.33		0.33	RT 4 SB		11871	14	11750	08	15676	02	13066	97	0045
02	0.40		0.07	RT 4 NB		10184	14	10080	08	12780	00	16749	97	0046
02	0.65		0.25	EAST OF 5TH AVE		12506	14	12534	13	14040	07			1107
02	1.11		0.46	15TH ST		11739	14	11765	13	14679	05	13894	02	0158
02	1.34		0.23	RT 66/ PAWLING AVE		15103	14	14759	06	16933	05	15017	02	0151
02	2.40		1.06	TOWN OF BRUNSWICK		5477	14	5489	13	4983	10	9455	06	0154
02	5.27	2 14022029	2.87	CR 139 CREEK RD		3254	14	3301	11	3930	08	4472	02	0171
02	7.65	2 14022053	2.38	RT 278 JCT		5044	14	5055	13	4466	10	5515	06	0017
02	8.11	2 14022058	0.46	RT 351 JCT		9297	14	9342	13	8758	09	9440	05	0058
02	14.55	2 14022123	6.44	TOWN OF BRUNSWICK & TOWN OF GRAFTON		4652	14	4674	13	4157	10	5357	06	0059
02	20.98	2 14022188	6.43	TOWN OF GRAFTON & TOWN OF PETERSBURG		2096	14	2106	13	1850	10	3009	06	0175
02	26.77	2 14022246	5.79	RT 914A JCT LEFT		941	14	946	13	926	10	912	07	0487
		Route US2		County 019	CLINTON	Region 07								
01	0.87	2 71011005	0.87	VERMONT STATE LINE END RT 2U		4231	14	4231	14	4384	13	4433	12	0416 7181
		Route NY3		County 011	CAYUGA	Region 03								
01	1.20	3 31011011	1.20	CAYUGA/OSWEGO CO LINE		1476	14	1476	14	1221	11	1500	08	0088
		Route NY3		County 075	OSWEGO	Region 03								
02	2.21	3 34011116	2.21	VILLAGE HANNIBAL		2414	14	2429	13	2295	10	2342	06	0029
02	7.38	3 34011052	5.17	VILLAGE OF HANNIBAL & TOWN OF HANNIBAL		6351	14	6372	13	6928	10	6263	07	0291
02	9.11	3 34011068	1.73	CITY OF FULTON		7597	14	7679	09	8904	05	8199	99	0304
02	10.19	3 34012011	1.08	RT 48		11717	14	11871	09	13282	05	12280	02	0013
02	10.53	3 34012013	0.34	RT 481		21278	14	21433	07	21425	05	22421	02	0309
02	10.90	3 34012017	0.37	OLD RT 176		7878	14	7922	13	9160	10	10534	05	0308
02	11.35	3 34012021	0.45	CR 9		6291	14	6326	13	6978	10	7564	07	0010
02	11.66	3 34012025	0.31	FULTON E CL / T/O VOLNEY		5937	14	6098	10	6428	07	7060	04	0307
02	14.07	3 34013024	2.41	SILK RD		5838	14	5857	13	5971	10	6712	07	0014
02	15.54	3 34013038	1.47	TOWN OF VOLNEY & TOWN OF PALERMO		4551	14	4551	14	4466	11	5133	07	0393
02	18.25	3 34013066	2.71	RT 264 LOOMIS COR		2826	14	2826	14	2921	11	2861	06	0278
02	19.24	3 34013076	0.99	CR 45 PALERMO		5233	14	5233	14	4444	11	4985	07	0004

New York State Department of Transportation

Date: 7/22/2015

Traffic Volume Report

County Order	EMP	Ref Marker	Section		LATEST COUNT		-----PREVIOUS COUNTS-----				Station	CC Station		
			Length	End Description	EST AADT	YR	EST AADT	YR	EST AADT	YR			EST AADT	YR
		Route NY3			County 075 OSWEGO			Region 03						
02	21.95	3 34013102	2.71	CR 4 MUNGERS COR		4322	14	4322	14	3415	11	3882	07	0277
02	26.50	3 34013148	4.55	VILLAGE OF MEXICO		3850	14	3863	13	3756	10	3693	06	0274
02	26.76	3 34013151	0.26	END 3/104 OLAP MEXICO		9368	14	8980	10	8296	06	9518	02	0273
02	30.65	3 34013190	3.89	VILLAGE OF MEXICO TOWN MEXICO		1759	14	1759	14	1790	11	1692	08	0275
02	34.90	3 34013232	4.25	TOWN OF MEXICO & TOWN OF RICHLAND		3909	14	3950	09	5515	01	4724	98	0265
02	39.85		4.95	TOWN OF RICHLAND & TOWN OF SANDY CREEK		2543	14	2570	09	3243	04	4951	01	0267
02	41.29		1.44	HADLEY RD		1736	14	1756	09	1319	04	1542	01	0246
02	43.67	3 34013320	2.38	OSWEGO/JEFF CO LINE		1767	14	1767	14	1451	11	2156	07	0374
		Route NY3			County 045 JEFFERSON			Region 07						
03	2.67	3 73021027	2.67	S SANDY CREEK		1009	14	1016	09	1177	06	1591	03	0001
03	6.56	3 73021066	3.89	NY 193		958	14	959	13	1247	07	816	04	0002
03	12.22	3 73021122	5.66	TOWN OF ELLISBURG & TOWN OF HENDERSON		1543	14	1545	13	1184	06	1266	03	0005
03	20.08	3 73021200	7.86	TOWN OF HENDERSON & TOWN OF HOUNSFIELD		2142	14	2142	14	1593	11	1617	06	0040
03	22.42	3 73021223	2.34	MILL CREEK		3393	14	3398	13	2744	07	2869	04	0008
03	23.59	3 73021235	1.17	NY 180 BAGGS COR		4685	14	4692	13	4084	06	3753	05	0009
03	28.02	3 73021280	4.43	TOWN OF HOUNSFIELD & TOWN OF WATERTOWN		3553	14	3508	09	4550	04	4411	01	0010
03	28.61	3 73021285	0.59	CR202 / SAMS CLUB ENT.		9448	14	9330	09	11287	04	7188	02	0011
03	28.99	3 73021289	0.38	WALMART ENTRANCE										0055
03	29.19	3 73021291	0.20	RAMP FROM I-81		23451	14	22621	11	22915	04	22114	98	0086
03	29.23	3 73021292	0.04	T/O WATERTWN C/O WATERTWN		29673	14	29243	09	23909	04	18758	99	0012
03	30.04	3 73022008	0.81	GAFFNEY DR		29822	14	29337	09	24183	06	27346	05	0033
03	30.77	3 73022015	0.73	SCIO ST		23901	14	22555	12	26310	09	23761	06	0046
03	31.12		0.35	START 3/11 OLAP PUBLIC SQUARE		11664	14	11475	09	14782	04	14456	00	0045
03	31.19		0.07	END 3/11 OLAP		17229	14	16949	09	25532	04	29315	02	0014
03	32.25		1.06	WILLIAM ST		12797	14	12590	09	14135	03	14213	00	0013
03	32.64	3 73022034	0.39	SPRING AVE		11685	14	11495	09	14857	04	14394	01	0015
03	33.28	3 73022040	0.64	HUNTINGTON ST		7506	14	7506	14	9256	11	10493	07	0047
03	33.46	3 73022041	0.18	WATERTOWN E CL / T/O PAMELIA		7982	14	7982	14	9308	11	9924	07	0016
03	37.01	3 73023033	3.55	TOWN OF PAMELIA & TOWN OF LE RAY		6873	14	6873	14	8512	11	7956	07	0217
03	37.84	3 73023041	0.83	TWN LE RAY VILLAGE BLACK RIVER		6542	14	6436	09	6891	05	7758	02	0017
03	39.74	3 73023060	1.90	VILLAGE BLACK RIVER TWN RUTLAND		5164	14	5082	09	4639	06	5840	03	0037
03	40.07	3 73023063	0.33	CR143 FELTS MILLS		7895	14	7895	14	8069	11	7287	07	0057
03	42.36	3 73023086	2.29	TOWN OF RUTLAND & TOWN OF CHAMPION		6748	14	6639	09	5900	05	6797	02	0255
03	44.19	3 73023104	1.83	TOWN OF CHAMPION & VILL OF DEFERIET		5366	14	5281	09	5089	06	6290	03	0018

New York State Department of Transportation

Date: 7/22/2015

Traffic Volume Report

County Order	EMP	Ref Marker	Section Length	End Description	LATEST COUNT		-----PREVIOUS COUNTS-----				Station CC	Station	
					EST AADT	YR	EST AADT	YR	EST AADT	YR			EST AADT
		Route NY3			County 045 JEFFERSON		Region 07						
03	49.20	3 73023156	5.01	VILLAGE DEFERRET TOWN WILNA	2806	14	2923	08	2894	05	3113	02	0088
03	49.67	3 73023161	0.47	RR GRADE CROSSING	3275	14	3389	09	3638	06	4041	03	0089
03	49.93	3 73023164	0.26	START 3/126 OLAP	2180	14	2180	14	2585	11	2377	07	0019
03	50.00	3 73023165	0.07	END 3/126 OLAP	8210	14	8106	09	9182	06	10065	02	0020
03	50.14	3 73023167	0.14	S WASHINGTON ST	7456	14	7361	09	6235	06	7460	03	0090
03	50.93	3 73023172	0.79	CARTHAGE N VILL LN	2833	14	2798	09	5695	04	5873	01	0053
03	53.97	3 73023203	3.04	NY 3A FARGO	1806	14	1806	14	1997	11	1804	08	0218
03	59.52	3 73023260	5.55	JEFF/LEWIS CO LINE	3136	14	3175	09	3064	06	2888	03	0021
		Route NY3			County 049 LEWIS		Region 07						
04	7.32	3 74031073	7.32	START 3/812 OLAP	2456	14	2456	14	2513	13	2599	12	0022 7480
04	10.21		2.89	CHURCH ST	3471	14	3517	09	3483	06	3483	03	0018
04	11.43	3 74031114	1.22	W BRANCH OSWEGATCHIE RIVER	2963	14	2985	13	3000	10	3328	07	0222
		Route NY3			County 089 ST LAWRENCE		Region 07						
05	0.34	3 75041003	0.34	END 3/812 OLAP	3285	14	3328	09	3246	05	3682	02	0037
05	6.57	3 75041065	6.23	JENNY CR	2130	14	2158	09	1727	05	2043	02	0023
05	11.38	3 75041113	4.81	TOWN PITCAIRN & TOWN FINE ADIRONDACK PK BNDR	1413	14	1431	09	1579	06	1427	03	0182
05	21.99	3 75041219	10.61	TOWN OF FINE & TOWN OF CLIFTON	2365	14	2396	09	2635	06	2334	04	0022
05	32.77	3 75041328	10.78	TOWN OF FINE & TOWN OF CLIFTON	1176	14	1142	11	1150	06	868	05	0090
05	42.13	3 75041421	9.36	T/O CLIFTON T/O COLTON	1109	14	1109	14	1095	13	1079	12	0225 7500
05	54.84	3 75041550	12.71	TOWN OF COLTON & TOWN OF PIERCEFIELD	2150	14	2178	09	1853	06	1817	04	0466
		Route NY3			County 033 FRANKLIN		Region 07						
06	2.14	3 72051021	2.14	TUPPER LAKE W VIL LN	2347	14	2300	11	2442	08	2888	02	0028
06	3.15	3 72051031	1.01	WATER ST TUPPER LK	4678	14	4737	09	5348	03	5469	00	0030
06	4.57	3 72051045	1.42	START 3/30 OLAP	7543	14	7599	13	8369	10	9642	06	0025
06	5.57	3 72051055	1.00	VILL LN - HOSLEY AVE	7695	14	7812	10	10409	05	8662	02	0029
06	10.11	3 72051100	4.54	TOWN OF TUPPER LAKE TOWN OF HARRIETSTOWN	3731	14	3731	14	3762	13	3808	12	0024 7231
06	23.80	3 72051238	13.69	SOUTH CR	3382	14	3382	14	2741	11	3373	07	0032
06	25.16	3 72051251	1.36	VILLAGE OF SARANAC LAKE TOWN HARRIETSTOWN	7170	14	7118	11	5132	07	5782	04	0209
06	25.40	3 72051253	0.24	START 3/86 OLAP	9989	14	9828	09	10647	04	10946	01	0337
06	25.83	3 72051258	0.43	SARANAC RIVER	5284	14	5199	09	6477	07	6155	04	0027
06	26.02	3 72051261	0.19	FRANK/ESSEX CO LINE	5197	14	5112	09	5190	08	6222	05	0001
		Route NY3			County 031 ESSEX		Region 01						
07	1.18	3 12061012	1.18	VILLAGE OF SARANAC LAKE	4917	14	4841	11	5253	08	5433	01	0002

New York State Department of Transportation

Date: 7/22/2015

Traffic Volume Report

County Order	EMP	Ref Marker	Section		LATEST COUNT		-----PREVIOUS COUNTS-----				Station	CC Station	
			Length	End Description	EST AADT	YR	EST AADT	YR	EST AADT	YR			EST AADT
		Route NY3		County 031 ESSEX		Region 01							
07	6.20	3 12061062	5.02	STATE ST CR 18	4094	14	4109	11	4355	08	4618	05	0454
07	6.98	3 12061069	0.78	ESSEX/FRANK CO LINE	3006	14	2924	11	2564	08	3900	02	0003
		Route NY3		County 033 FRANKLIN		Region 07							
08	8.52	3 72071081	8.52	REST AREA	2162	14	2172	07	2464	04	1968	97	0129
08	14.58	3 72071145	6.06	FRANK/CLINT CO LINE	1678	14	1699	09	2104	06	1896	03	0130
		Route NY3		County 019 CLINTON		Region 07							
09	4.87	3 71081048	4.87	TOWN OF BLACK BROOK & TOWN OF SARANAC	2159	14	2194	11	1682	08	2257	04	0013
09	12.32	3 71081123	7.45	TRUE BR	3363	14	3388	13	3770	05	4350	02	0205
09	18.84	3 71081188	6.52	TOWN OF SARANAC & TOWN OF PLATTSBURG	3567	14	3775	11	5728	06	5198	03	0207
09	23.89	3 71081238	5.05	RAND HILL RD	4567	14	4597	10	5034	07	5695	06	0209
09	24.46	3 71081244	0.57	NY 190 MILITARY RD	14072	14	13322	12	11056	11	10962	09	0220
09	25.45	3 71081254	0.99	RT 972B	16072	14	16239	11	14822	08	16394	05	0210
09	25.65		0.20	SMITHFIELD BLVD	24658	14	24633	13	24583	10	27738	07	0101
09	25.85	3 71081257	0.20	JCT I-87 NB	27742	14	27714	13	32841	10	32331	07	0042
09	26.23	3 71081262	0.38	T/O PLATTSBURGH	37473	14	35475	12	24221	09	26909	04	0014
09	26.50		0.27	BROAD ST.	33178	14	31410	12	27520	09	22527	08	0046
09	27.38		0.88	PROSPECT AVE	13201	14	12600	12	11823	09	11362	03	0002
09	27.51		0.13	NY 22 NB OAK ST	6777	14	6777	14	6731	11	8398	07	0004
09	27.64		0.13	MARGARET/CORNELIA	8527	14	8762	11	6994	08	7095	05	0062
		Route NY3A		County 045 JEFFERSON		Region 07							
01	0.91		0.91	DEFERIET V/L	2372	14	2372	14	2328	11	2284	07	0416
01	5.19		4.28	RR GRADE CROSSING	2212	14	2212	14	2283	11	2492	08	0417
		Route US4		County 083 RENSSELAER		Region 01							
01	1.50	4 14011016	1.50	RT 151 JCT	15360	14	15394	13	14363	10	17071	06	0102
01	1.93	4 14011021	0.43	RT 90I UNDER	25506	14	23734	12	21920	08	24955	04	0035
01	3.23	4 14011033	1.30	RT 915E JCT LEFT - THIRD AVE EXT	18853	14	18895	13	17433	10	18887	04	0125
01	3.99	4 14011040	0.76	TOWN OF EAST GREENBUSH AND TOWN OF NORTH GRI	21413	14	20735	12	24249	07	21669	04	0131
01	5.62	4 14011057	1.63	WINTER ST EXT	17414	14	17452	13	16509	11	15946	08	0129
01	6.61	4 14011067	0.99	RT 136 JCT	12601	14	12629	13	12441	10	12582	07	0023
01	6.85	4 14012000	0.24	CITY OF TROY	19754	14	19798	13	19053	10	20288	06	0016
01	7.19		0.34	MORRISON AVE	22676	14	22726	13	24225	12	20184	09	0144
01	7.44		0.25	CAMPBELL AVE	11095	14	11119	13	12155	09	11210	03	0008
01	7.89	4 14012008	0.45	RT 378 JCT	14957	14	14901	09	13725	97	12847	94	0043

New York State Department of Transportation

Date: 7/22/2015

Traffic Volume Report

County Order	EMP	Ref Marker	Section		LATEST COUNT		-----PREVIOUS COUNTS-----				Station	CC Station	
			Length	End Description	EST AADT	YR	EST AADT	YR	EST AADT	YR			EST AADT
		Route US4		County 083 RENSSELAER		Region 01							
01	8.15		0.26	1ST ST	13997	14	13025	12	12737	09	12405	00	0145
01	8.60		0.45	3RD ST	9304	14	8659	12	8046	08	7933	04	0055
01	9.55		0.95	TRENTON ST	8294	14	8296	10	8180	00	9365	97	0149
01	9.62		0.07	RT 2 W BOUND	12134	14	12134	14	11221	11	11252	08	0019
01	10.07		0.45	RT 915B JCT LEFT GREEN ISLAND BR	11646	14	11488	10	13246	05	12034	02	0044
01	10.43		0.36	HOOSICK ST / NY7 / I-787 OVER	5205	14	4843	12	10583	08	11759	04	0157
01	12.65		2.22	RT 470 / 112TH ST	10398	14	10044	10	9123	06	10580	04	0160
01	13.80		1.15	RT 142 / 125TH ST	11639	14	10831	12	10002	08	10215	05	0161
01	14.03		0.23	RENS/SARA CO LINE	13115	14	12205	12	12747	06	14660	04	0162
		Route US4		County 091 SARATOGA		Region 01							
02	0.24	4 15021003	0.24	START 4/32 OLAP	9972	14	9994	13	11373	10	12435	07	0019
02	3.86	4 15021039	3.62	WATERFORD N VILLAGE LN	7386	14	7402	13	7044	10	7606	07	0001
02	7.68	4 15022000	3.82	RT 146 JCT	5391	14	5403	13	5231	10	5558	06	0301
02	9.04	4 15022011	1.36	SOUTH ST MECHANICVILLE	14300	14	14311	13	15373	06	13947	03	0304
02	9.14	4 15022015	0.10	END 4/32/67 OLAP	16047	14	15499	10	14552	07	12148	06	0002
02	9.30	4 15023000	0.16	MECHANICVILLE CL / T/O STILLWATER	16417	14	15848	10	14552	07	12957	01	0031
02	11.85	4 15023026	2.55	TOWN OF STILLWATER VILLAGE OF STILLWATER	8972	14	8681	10	7803	06	9494	00	0309
02	14.36	4 15023050	2.51	VILLAGE OF STILLWATER TOWN OF STILLWATER	4387	14	4387	14	5453	11	4862	10	0499
02	23.85	4 15023145	9.49	VILLAGE OF VICTORY AND VILLAGE OF SCHUYLERVILLE	1818	14	1818	14	1653	11	1577	07	0500
02	24.05		0.20	END 4/32 OLAP START 4/29/32 OLAP	3886	14	3786	10	5025	09	4425	03	0355
02	24.34	4 15023149	0.29	START 4/29/32 OLAP	9954	14	9954	14	9728	08	9748	07	0356
02	26.10	4 15023168	1.76	VILLAGE OF SCHUYLERVILLE TOWN OF SARATOGA	3708	14	3783	10	3978	06	3828	00	0358
02	26.22	4 18031000	0.12	SARA/WASH CO LINE	3262	14	3238	11	3177	10	2986	06	0360
		Route US4		County 115 WASHINGTON		Region 01							
03	9.86	4 18031102	9.86	TOWN OF GREENWICH AND TOWN OF FORT EDWARD	3526	14	3760	10	2732	06	2328	03	0372
03	10.28	4 18031105	0.42	END 4/197 OAP	8038	14	8016	12	7707	09	7007	05	0014
03	12.73	4 18031129	2.45	VILLAGE OF FORT EDWARD TOWN OF FORT EDWARD	11591	14	11895	10	16182	04	15539	01	0386
03	12.79	4 18031130	0.06	RT 254 JCT HUDSON FALLS	24336	14	24090	08	24472	05	31181	02	0026
03	13.28	4 18031135	0.49	OLD RT 32 JCT-FEEDER ST	9413	14	9413	14	11520	11	10602	08	0005
03	13.65	4 18031138	0.37	LACROSSE ST	7718	14	7544	12	8092	10	7228	06	0019
03	14.23	4 18031144	0.58	VILLAGE OF HUDSON FALLS TOWN OF KINGSBURY	5923	14	5966	10	5916	07	7796	03	0388
03	20.49	4 18031208	6.26	START 4/149 OLAP	6496	14	6496	14	7150	08	5741	07	0515
03	22.37	4 18031227	1.88	TOWN OF KINGSBURY TOWN OF FORT ANN	5952	14	5952	14	5392	08	5580	05	0391
03	26.20	4 18031265	3.83	VILLAGE OF FORT ANN TOWN OF FORT ANN	11059	14	11059	14	10898	13	10909	12	0395 1800

New York State Department of Transportation

Date: 7/22/2015

Traffic Volume Report

County Order	EMP	Ref Marker	Section Length	End Description	LATEST COUNT		-----PREVIOUS COUNTS-----				Station	CC Station		
					EST AADT	YR	EST AADT	YR	EST AADT	YR			EST AADT	YR
		Route US4			County 115	WASHINGTON	Region 01							
03	32.93	4 18031334	6.73	TOWN OF WHITEHALL AND VILLAGE OF WHITEHALL	8500	14	8820	10	9049	07	7995	04	0396	
03	39.42	4 18031400	6.49	VILLAGE OF WHITEHALL TOWN OF WHITEHALL	10504	14	10250	07	9008	02	9202	99	0432	
		Route NY5			County 013	CHAUTAUQUA	Region 05							
01	0.60	5 52011005	0.60	ACC RT 90I SHORTMAN RD	1154	14	1163	13	1294	09	1246	05	0223	
01	2.35	5 52011023	1.75	RT 76 RIPLEY	1318	14	1318	14	1462	11	1902	08	0001	
01	10.01	5 52011100	7.66	TOWN OF RIPLEY & TOWN OF WESTFIELD	1801	14	1816	13	1585	09	1237	06	0002	
01	19.73	5 52011197	9.72	TOWN OF WESTFIELD & TOWN OF PORTLAND	2485	14	2534	09	2378	06	2281	03	0224	
01	26.24	5 52011262	6.51	TOWN OF PORTLAND & TOWN OF POMFRET	2688	14	2641	12	3484	09	3588	06	0003	
01	27.65		1.41	RR GRADE CROSSING	8120	14	8120	14	9464	11	9448	08	0004	
01	27.97		0.32	RT 60	11720	14	11674	12	12855	09	11424	06	0005	
01	29.21		1.24	DUNKIRK E CITY	8039	14	8039	14	8817	11	8717	08	0006	
01	37.40	5 52013081	8.19	TOWN OF SHERIDAN VILLGE OF SILVER CREEK	3705	14	3581	12	4845	09	4572	06	0008	
01	38.62	5 52013094	1.22	VILL OF SILVER CREEK TOWN OF HANOVER	6847	14	6894	13	7114	09	6709	06	0009	
01	40.55	5 52013114	1.93	ACC RT 90I IRVING	11292	14	11292	14	11831	13	12043	12	0010	
01	41.32	5 52013121	0.77	CHAU/ERIE CO LINE	15505	14	15611	13	17633	10	18508	07	0011	
		Route NY5			County 029	ERIE	Region 05							
02	0.10	5 53021001	0.10	END 5/20 OLAP	15961	14	15961	14	16757	10	17190	07	0093	
02	0.16	5 53021001	0.06	RT 438 EXT FLAT RD	5843	14	5898	09	6367	06	5900	02	0135	
02	2.21	5 53021022	2.05	TN OF BRANT VILLAGE OF FARNHAM	6140	14	6140	14	7229	11	6949	08	0092	
02	2.87		0.66	ACC EVANGOLA ST PK TN OF BRANT VILL OF FARNHAM	7015	14	7063	13	7233	10	7379	07	0069	
02	6.01	5 53021060	3.14	TOWN OF BRANT & TOWN OF EVANS	6400	14	6428	13	6995	09	6863	06	0209	
02	9.54	5 53021095	3.53	CR 18 STURGEON PT RD	11856	14	11908	13	13739	09	14576	06	0443	
02	15.81	5 53021159	6.27	TOWN OF EVANS & TOWN OF HAMBURG	13699	14	13699	14	14071	13	14136	10	0017	
02	16.79	5 53021168	0.98	WANAKAH AMSDELL RD	16617	14	16617	14	18658	11	19306	08	0444	
02	20.02	5 53021200	3.23	RT 950J JCT CAMP RD	20608	14	20608	14	20848	11	20682	08	0018	
02	20.88	5 53021212	0.86	RAMP TO RT 179 EB	41166	14	41348	13	40812	10	43860	04	0563	
02	22.15	5 53021222	1.27	CITY OF LACKAWANNA	39973	14	40150	13	39915	10	37106	07	0020	
02	23.74	5 53022016	1.59	RIDGE RD UNDER	35780	14	36118	09	41666	02	36909	99	0240	
02	24.38	5 53022019	0.64	CITY OF BUFFALO	44497	14	44497	14	42226	11	40125	08	0021	
02	24.68	5 53023006	0.30	TIFFT ST UNDER	44344	14	44115	13	39686	10	36411	06	0118	
02	26.27	5 53023020	1.59	ACC FUHRMANN BLVD	39388	14	39184	13	38384	10	41956	07	0144	
02	27.72	5 53023035	1.45	RAMP	39350	14	39146	13	38803	10	42323	07	0032	
02	27.99	5 53023038	0.27	START 5/950E OLAP	14031	14	14568	12	11538	09	12867	07	0022	
02	28.18	5 53023041	0.19	PEARL ST	9870	14	9914	13	9594	10	9432	07	0917	

New York State Department of Transportation

Date: 7/22/2015

Traffic Volume Report

County Order	EMP	Ref Marker	Section Length	End Description	LATEST COUNT		-----PREVIOUS COUNTS-----				Station CC	Station	
					EST AADT	YR	EST AADT	YR	EST AADT	YR			EST AADT
		Route NY5		County 029 ERIE		Region 05							
02	28.30	5 53023042	0.12	RT 16 & END 5/950E OLAP END 950E	9427	14	9637	10	10671	07	10056	05	0023
02	28.48		0.18	N DIVISION ST	10833	14	10905	13	6018	09	7563	06	0138
02	28.55		0.07	BROADWAY RT 354 JCT	4785	14	4785	14	4017	11	5193	07	4975
02	28.81		0.26	E CHIPPEWA ST	3825	14	3825	14	3582	11	4578	07	4976
02	29.05		0.24	TUPPER ST	3346	14	3415	12	3709	09	4028	06	4287
02	29.31		0.26	MAIN ST	5359	14	5514	09	8109	06	11373	02	0139
02	29.80		0.49	NORTH ST	9104	14	9104	14	9177	11	8243	08	0477
02	31.34		1.54	RILEY ST	12748	14	12748	14	14351	11	11807	08	0478
02	31.84		0.50	RT 198 CONN SCAJ. EXPY	17646	14	17724	13	22671	10	21643	03	0335
02	32.44		0.60	JEWITT PKWY	17715	14	17715	14	17717	11	15116	08	0119
02	32.79		0.35	FILLMORE AVE	16753	14	16827	13	15402	10	13803	05	0134
02	33.43		0.64	HERTEL AVE	19606	14	19693	13	17948	10	18470	07	0123
02	34.15		0.72	NIAGARA FALLS BLVD	23110	14	23212	13	25253	09	22828	06	0241
02	34.53		0.38	KENMORE AVE	16820	14	16894	13	17483	10	14811	07	0337
02	34.74		0.21	ROUTE 62 N. BAILEY AVE	25428	14	25540	13	26890	10	28510	07	0025
02	35.04	5 53024000	0.30	BUFFALO CL / AMHERST TL	17796	14	17875	13	21368	09	17656	03	0332
02	35.32	5 53024005	0.28	CR 130 EGGERT RD	16601	14	16674	13	17361	10	17650	07	0489
02	36.35	5 53024015	1.03	RT 240 HARLEM RD	20029	14	20029	14	20736	11	20369	08	0061
02	37.29	5 53024025	0.94	RAMP	22216	14	22216	14	22897	13	22265	12	0006 5342
02	37.67	5 53024026	0.38	N FOREST RD	43325	14	43516	13	45001	10	47281	07	0026
02	37.87	5 53024031	0.20	RT 277 UNION TN OF AMHERST VILL OF WILLIAMSVILLE	34079	14	34230	13	35634	10	35066	07	0492
02	38.78	5 53024040	0.91	CR 195 EVANS ST	32456	14	32599	13	36435	05	29193	02	0310
02	39.47	5 53024047	0.69	VILLAGE OF WILLIAMSVILLE TOWN OF AMHERST	24509	14	24617	13	26988	10	25368	07	0316
02	40.90	5 53024061	1.43	RT 78 JCT TRANSIT RD TN OF AMHERST N CLARENCE	22725	14	22825	13	24639	10	23420	07	0027
02	41.89	5 53024071	0.99	CR 276 HARRIS HILL RD	17943	14	18022	13	18242	10	17625	07	0490
02	43.45	5 53024087	1.56	RT 324 SHERIDAN DR	13754	14	13754	14	15011	11	15160	08	0028
02	45.56		2.11	CR269 STRICKLER RD	17204	14	17280	13	14365	10	11142	06	0153
02	47.11	5 53024124	1.55	TOWN OF CLARENCE AND TOWN OF NEWSTEAD	11221	14	11271	13	10797	09	11137	06	0491
02	51.14	5 53024164	4.03	RT 93 BUELL ST	10416	14	10416	14	9295	13	9833	09	0030
02	52.39	5 53024175	1.25	CRITTENDEN RD	8688	14	8747	13	7502	10	7074	07	0031
02	53.10	5 53024184	0.71	ERIE/GEN CO LINE	5435	14	5435	14	5791	13	5460	11	0373
		Route NY5		County 037 GENESEE		Region 04							
03	3.02	5 41031030	3.02	THRUWAY IS OVER NO CONNECTIONS	8670	14	8831	09	8781	06	6712	05	0001
03	7.93	5 41031080	4.91	CR 30 EAST PEMBROKE	5410	14	5410	14	9881	11	6260	08	0288

New York State Department of Transportation

Date: 7/22/2015

Traffic Volume Report

County Order	EMP	Ref Marker	Section		LATEST COUNT		-----PREVIOUS COUNTS-----				Station	CC Station			
					EST AADT	YR	EST AADT	YR	EST AADT	YR			EST AADT	YR	
		Route	NYS		County	037	GENESEE	Region	04						
03	10.45	5 41031104	2.52	WORTENDYKE RD CR 37			6526	14	6526	14	12639	11	5740	08	0005
03	13.36	5 41031133	2.91	START 5/63 OLAP			10828	14	11019	09	10427	05	9805	02	0002
03	14.14	5 41032007	0.78	END 5/63 OLAP START 5/33/63 OLAP			23414	14	23414	14	23598	08	23332	05	0003
03	14.38	5 41032010	0.24	END 5/33/63 OLAP START 5/33 OLAP			33831	14	33831	14	31761	08	38203	02	0424
03	15.61	5 41032022	1.23	END 5/33 OLAP - E MAIN ST			17334	14	17416	10	18756	06	16541	03	0006
03	16.18	5 41032027	0.57	BATAVIA CL / BATAVIA TL			10710	14	10911	10	11948	07	12576	04	0007
03	18.30	5 41033021	2.12	TOWN OF BATAVIA AND TOWN OF STAFFORD			7832	14	7778	10	8778	07	7689	04	0018
03	20.32	5 41033041	2.02	RT 237 STAFFORD			6813	14	7014	09	9514	05	8247	02	0013
03	23.72	5 41033075	3.40	LEROY W VILLAGE LIN			7359	14	7575	09	10814	05	8848	02	0030
03	24.46	5 41033082	0.74	RT 19 LEROY			11218	14	11926	12	11842	08	10809	07	0008
03	25.42	5 41033092	0.96	LEROY E VILLAGE LINE			5811	14	5938	09	6640	06	7556	05	0031
03	28.66	5 41033124	3.24	GEN/LIV CO LINE			4656	14	4758	09	3927	06	5085	03	0014
		Route	NYS		County	051	LIVINGSTON	Region	04						
04	2.56	5 42041025	2.56	TOWN OF CALEDONIA AND VILLAGE OF CALEDONIA			2932	14	3019	09	4389	06	4333	05	0010
04	2.95	5 42041029	0.39	END 5/36 OLAP CALEDONIA			5301	14	5456	09	5701	06	6860	03	0011
04	8.87	5 42041088	5.92	VILLAGE OF CALEDONIA AND TOWN OF CALEDONIA			3405	14	3405	14	3421	11	2927	10	0012
04	9.75	5 42041098	0.88	TOWN OF CALEDONIA AND VILLAGE OF AVON			6104	14	6219	09	6101	06	5786	03	0004
04	9.84		0.09	CR 26 AVON ROCHESTER ST			9784	14	9878	13	9615	07	9878	04	0024
04	10.09	5 42041100	0.25	CR 40 AVON NORTH AVE			10059	14	10253	10	11873	06	9790	03	0025
04	12.04	5 42041120	1.95	VILLAGE OF AVON AND TOWN OF AVON			10696	14	10896	09	10057	06	10084	03	0013
04	12.76	5 42041125	0.72	RT 390I EXIT 10			8593	14	8675	13	7985	09	8876	06	0045
04	14.94	5 42041149	2.18	TOWN OF AVON AND TOWN OF LIMA			11456	14	11669	09	9403	06	8544	05	0002
04	16.97	5 42041169	2.03	TOWN OF LIMA AND VILLAGE OF LIMA			6133	14	6248	09	7738	06	8102	03	0014
04	19.75	5 42041197	2.78	VILLAGE OF LIMA AND TOWN OF LIMA			5195	14	5230	10	4834	07	5723	04	0017
		Route	NYS		County	069	ONTARIO	Region	04						
05	1.05	5 44051010	1.05	RT 65 W BLOOMFIELD			5073	14	5168	09	5701	03	5096	95	0015
05	5.94	5 44051059	4.89	END 5/20 OLAP START 5/20/64 OLAP			4951	14	4951	14	4809	11	4804	10	0239
05	7.73	5 44051077	1.79	VILLAGE OF EAST BLOOMFIELD TOWN OF EAST BLOOMF			5477	14	5820	10	5388	07	5741	05	0142
05	8.99	5 44051090	1.26	END 5/20/64 OLAP			8570	14	8570	14	7741	08	8839	05	0141
05	11.85	5 44051119	2.86	TOWN EAST BLOOMFIELD TOWN CANANDAIGUA			7091	14	7091	14	8563	11	7107	08	0011
05	13.19	5 44051130	1.34	WEST AVE EXT			8164	14	8164	14	6875	08	8557	05	0018
05	13.77	5 44051137	0.58	END 5/20 OLAP START 5/20/21 OLAP			6755	14	6755	14	6668	08	7378	05	0012
05	14.11	5 44051139	0.34	PARRISH ST EXTENSION			8566	14	8598	11	8367	10	8979	07	0019
05	14.48		0.37	MIDDLE CHESHIRE RD			9150	14	9185	11	8373	08	9044	05	0049

New York State Department of Transportation

Date: 7/22/2015

Traffic Volume Report

County Order	EMP	Ref Marker	Section Length	End Description	LATEST COUNT		-----PREVIOUS COUNTS-----				Station	CC Station	
					EST AADT	YR	EST AADT	YR	EST AADT	YR			EST AADT
Route NY5 County 069 ONTARIO Region 04													
05	15.43	5 44052009	0.95	RT 332 END 5/20/21 OLAP START 21/332 OLAP	11588	14	11596	08	11623	05	12570	02	0023
05	16.51	5 44052027	1.08	CANANDAIGUA CL / CANANDAIGUA TL	28067	14	27593	07	28680	04	22689	00	0007
05	16.67	5 44053001	0.16	RT 364	23530	14	23415	09	25465	06	21307	01	0027
05	18.71	5 44053022	2.04	TOWN OF CANANDAIGUA AND TOWN OF HOPEWELL	12833	14	12833	14	12433	11	13062	08	0020
05	25.73	5 44053093	7.02	TOWN OF HOPEWELL AND TOWN OF SENECA	8289	14	8444	09	7481	06	10333	03	0702
05	29.00	5 44053123	3.27	TOWN OF SENECA AND TOWN OF GENEVA	8077	14	8077	14	7854	09	7791	06	0251
05	29.17	5 44053126	0.17	PRE-EMPTION RD CR 6	15945	14	15867	09	16567	05	15595	02	0022
05	29.53	5 44053130	0.36	TOWN OF GENEVA/CITY OF GENEVA	17444	14	17468	13	18202	07	17449	04	0029
05	30.62	5 44054010	1.09	RT 14 IS OVER WITH CONNECTIONS	19458	14	19960	10	18599	08	16566	05	0004
05	31.30	5 44054017	0.68	LAKE ST	15386	14	15311	09	14803	06	15621	04	0042
05	32.18	5 44054023	0.88	ONT/SENECA CO LINE	12740	14	12740	14	12906	13	13246	12	0054 4483
Route NY5 County 099 SENECA Region 03													
06	1.03	5 35061011	1.03	RT 96A	12285	14	12513	11	11228	08	13845	05	0344
06	5.74	5 35061057	4.71	TOWN WATERLOO & VILLAGE WATERLOO	9959	14	10032	11	11010	08	9968	07	0407
06	7.25	5 35061068	1.51	VILLAGE OF WATERLOO & TOWN SENECA FALLS	13505	14	13505	14	15872	11	12258	10	0418
06	9.38	5 35061094	2.13	END 5/20 OLAP START 5/20/414 OLAP	14021	14	14021	14	13318	11	13579	08	0419
06	12.46	5 35061114	3.08	RT 318	5703	14	5700	09	8535	06	5891	04	0003
06	12.54	5 35061125	0.08	RT 89	11894	14	11919	09	10903	05	10685	02	0424
06	14.40	5 35061143	1.86	SENECA/CAYUGA CO LINE	11215	14	11240	09	11762	04	11710	01	0341
Route NY5 County 011 CAYUGA Region 03													
07	0.14	5 31071001	0.14	RT 90	10838	14	10878	13	12033	10	11239	07	0012
07	6.68	5 31071071	6.54	TOWN OF MONTEZUMA AND TOWN OF AURELIUS	7897	14	7915	09	8465	06	8728	02	0359
07	8.23	5 31071082	1.55	RT 326	11176	14	11169	09	10557	06	9042	02	0009
07	8.76		0.53	COLUMBUS ST	15247	14	15054	08	16895	04	13249	01	0014
07	9.22		0.46	WASHINGTON ST	17203	14	17098	09	18458	05	16700	02	0018
07	9.60		0.38	END 5/20 OLAP START 5/20/38 OLAP	21952	14	20535	12	20268	06	18387	05	0079
07	9.76		0.16	END 5/20/38 OLAP START 5/20 OLAP	22558	14	21117	12	21882	06	23975	00	0080
07	10.03		0.27	END 5/20 OLAP JOHN ST	22200	14	20786	12	22334	06	22025	00	0081
07	10.13	5 31072118	0.10	FULTON ST JCT 20 WB									0589
07	10.89	5 31072121	0.76	STANDART ST	25136	14	25136	14	20102	11	19409	08	0083
07	11.73	5 31072034	0.84	AUBURN CL / SENNETT TL	30857	14	30857	14	24280	11	23087	08	0084
07	14.39	5 31073011	2.66	RRXING	13230	14	13733	11	12868	08	13400	05	0358
07	17.25	5 31073055	2.86	TOWN OF SENNETT & TOWN OF BRUTUS	9580	14	9580	14	9324	11	9425	08	0056

New York State Department of Transportation

Date: 7/22/2015

Traffic Volume Report

County Order	EMP	Ref Marker	Section		LATEST COUNT		-----PREVIOUS COUNTS-----				Station	CC Station			
			Length	End Description	EST AADT	YR	EST AADT	YR	EST AADT	YR			EST AADT	YR	
		Route	NYS		County 067	ONONDAGA	Region	03							
08	0.41	5 33081004	0.41	E BRUTUS ST RD			9578	14	9614	13	10495	10	10028	06	0044
08	2.47	5 33081023	2.06	TOWN OF ELBRIDGE VILLAGE OF ELBRIDGE			12590	14	12698	11	12677	06	11822	98	0026
08	2.75		0.28	CROSSET RD			13423	14	13473	13	14716	10	14141	07	0136
08	4.63	5 33081046	1.88	VILLAGE OF ELBRIDGE TOWN OF ELBRIDGE			11233	14	11275	13	12083	10	11925	06	0137
08	6.77	5 33081068	2.14	TOWN OF ELBRIDGE & TOWN OF CAMILLUS			10462	14	10501	13	12837	10	11268	06	0024
08	8.82	5 33081091	2.05	RT 174 CAMILLUS			15101	14	15101	14	16717	13	16178	12	0151 3383
08	10.58	5 33081296	1.76	VILLAGE OF CAMILLUS TOWN OF CAMILLUS			14247	14	13432	08	16480	04	14566	01	0082
08	11.99		1.41	KNOWELL RD			33528	14	31234	07	22534	06	24076	03	0196
08	12.63		0.64	JCT HINSDALE RD			29038	14	27711	09	22524	04	19004	01	0197
08	13.80		1.17	RT 173			46905	14	44762	09	35885	03	28708	00	0198
08	13.96		0.16	ACC RT 695			37325	14	37180	13	39602	04	31033	00	0120
08	15.15		1.19	W GENESEE ST			18015	14	18015	14	17623	11	14778	08	0083
08	17.49		2.34	W ERIE BLVD			22372	14	21800	06	19759	05	14623	02	0155
08	18.69		1.20	N WEST ST			9611	14	10251	10	9158	07			0385
08	19.06		0.37	N SALINA ST			3243	14	3181	07					0389
08	19.33		0.27	RT 11 STATE ST			13452	14	13455	11	13067	07			0390
08	22.67		3.34	TEALL AVE			19968	14	19457	06	21214	03	20520	00	0386
08	23.44	5 33083007	0.77	RT 930P			21355	14	21355	14	21452	13	22702	12	0139 3342
08	24.53	5 33083018	1.09	START 5/92 OLAP DEWITT			19086	14	19101	13	26579	06	21557	05	0152
08	24.86	5 33083022	0.33	RT I481 OVER			45153	14	44879	09	34419	05	34491	02	0174
08	25.67	5 33083024	0.81	END 5/92 OLAP			56074	14	53587	03	46845	99	47500	98	0175
08	26.13	5 33083045	0.46	DEWITT / MANLIUS TOWN LINE			23188	14	23206	08	34186	05	19691	00	0106
08	27.21		1.08	TOWN OF MANLIUS VILLAGE OF FAYETTEVILLE			28845	14	28783	07	28818	04	27056	01	0109
08	27.65	5 33083047	0.44	SALT SPRINGS RD			20955	14	20983	10	21126	07	22133	04	0096
08	27.73	5 33083051	0.08	RT 257			15445	14	15693	11	15615	07	16419	04	0177
08	29.12	5 33083053	1.39	VILLAGE OF FAYETTEVILLE TOWN OF MANLIUS			8845	14	8845	14	9018	11	10935	08	0178
08	31.80	5 33083091	2.68	RT 290 MYCENAE			5951	14	5973	09	6208	06	6524	05	0187
08	32.64	5 33083099	0.84	ONON/MAD CO LINE			9993	14	10116	09	11483	03	10314	00	0045
		Route	NYS		County 053	MADISON	Region	02							
09	0.29	5 24091002	0.29	TUSCARORA RD			10721	14	10747	13	10522	10	10269	06	0017
09	2.40	5 24091023	2.11	TOWN OF SULLIVAN VILLAGE OF CHITTENANGO			7114	14	6794	12	7176	09	6748	06	0119
09	2.57	5 24091025	0.17	START 5/13 OLAP			8318	14	8356	13	8305	10	8870	07	0003
09	3.22	5 24091032	0.65	CR 3 CHITTENANGO LAKEPORT RD			10114	14	10160	13	10150	10	10957	07	0118
09	3.55	5 24091035	0.33	VILLAGE OF CHITTENANGO TOWN SULLIVAN			10982	14	10488	12	10111	09	10814	03	0052

New York State Department of Transportation

Date: 7/22/2015

Traffic Volume Report

County Order	EMP	Ref Marker	Section		LATEST COUNT		-----PREVIOUS COUNTS-----				Station	CC Station			
					EST AADT	YR	EST AADT	YR	EST AADT	YR			EST AADT	YR	
		Route NY5			County 053 MADISON		Region 02								
09	5.65	5 24091056	2.10	CR 23 QUARRY RD		9745	14	9286	12	8935	09	8197	06	0010	
09	9.14	5 24091091	3.49	TOWN OF SULLIVAN & TOWN OF LENOX		9129	14	8699	12	9808	09	9296	05	0117	
09	11.48	5 24091114	2.34	TOWN OF LENOX VILLAGE OF WAMPSVILLE		12969	14	12248	12	12982	09	12207	06	0018	
09	11.65	5 24091116	0.17	ONEIDA W CITY LINE		16115	14	15371	12	16677	09	15165	06	0036	
09	12.29	5 24091123	0.64	NY 365A FIVE CORNERS		16233	14	15483	12	16266	09	16998	04	0122	
09	13.28	5 24091132	0.99	CITY OF ONEIDA (HIGH)		10959	14	10453	12	11575	09	11233	06	0037	
09	14.26	5 24091143	0.98	SENECA ST		12411	14	12411	14	11440	11	13073	08	0126	
09	14.77	5 24091148	0.51	NY 46 JCT		15748	14	15901	09	15492	06	18530	03	0040	
09	14.87	5 24091149	0.10	ONEIDA CO LINE		15486	14	15556	13	15296	10	15852	07	0136	
		Route NY5			County 065 ONEIDA		Region 02								
10	0.27	5 26101002	0.27	NY 365		15926	14	15926	14	16365	11	15948	08	0028	
10	1.12	5 26101011	0.85	VILLAGE OF ONEIDA CASTLE TOWN OF VERNON		8613	14	8698	10	11191	07	12688	04	0296	
10	2.72	5 26102011	1.60	SHERRILL CL/SHERRILL TL		8984	14	8570	12	8548	09	9025	06	0297	
10	5.22	5 26103024	2.50	VILLAGE OF VERNON		8611	14	8611	14	8596	11	8530	08	0298	
10	5.94	5 26103032	0.72	WARD ST		12288	14	11838	11	10489	07	10291	04	0299	
10	7.19	5 26103044	1.25	VILLAGE OF VERNON TOWN OF VERNON		9115	14	9115	14	9920	11	9899	08	0300	
10	10.84	5 26103080	3.65	TOWN OF VERNON & TOWN OF WESTMORELAND		9082	14	9170	10	8351	07	9693	04	0302	
10	12.87	5 26103101	2.03	NY 233 KIRKLAND		8434	14	8434	14	9013	10	8670	09	0305	
10	13.70	5 26103109	0.83	TOWN OF WESTMORELAND & TOWN OF KIRKLAND		12526	14	12526	14	12563	10	16265	03	0307	
10	16.32	5 26103135	2.62	TOWN OF KIRKLAND & TOWN OF NEW HARTFORD		13797	14	14172	10	13598	09	17850	05	0462	
10	16.38		0.06	RT 5A		26935	14	26984	11	23100	08	29733	05	0075	
10	16.65	5 26103136	0.27	MALL ENTRANCE ON LEFT		21911	14	22028	11	20372	08	24543	05	0138	
10	17.32	5 26103142	0.67	RT 12B		30092	14	30344	08	35727	04	32504	00	0320	
10	17.41	5 26103145	0.09	START 5/12 OLAP		25283	14	25519	11	25861	08	36607	05	0321	
10	17.79	5 26103151	0.38	WILBUR RD		27732	14	26321	12	28663	09	33845	04	0024	
10	18.08	5 26103154	0.29	UTICA WEST CITY LINE		28266	14	28393	10	34559	07	35597	04	0029	
10	18.31	5 26103157	0.23	END 5/12 OLAP START 5/8/12 OLAP		26709	14	25337	11	28671	07	25961	04	0040	
10	18.90	5 26104008	0.59	FRENCH ROAD (UNDER)		43981	14	41744	12	41579	03	36518	00	0003	
10	19.84	5 26104018	0.94	RT 921B BURRSTONE RD OVER		36257	14	36145	13	30051	07	32106	99	0004	
10	21.18	5 26104031	1.34	COURT ST CROSSES AT GRADE		29962	14	29962	14	33381	13	35562	12	0120	2641
10	21.49	5 26104033	0.31	END 5/8/12 START 5/8/12/7901 OLAP		28162	14	28075	13	29458	08	32408	05	0056	
10	21.83	790I26011002	0.34	R R IS UNDER		28671	14	26349	07	26708	05	25945	03	0500	
10	22.26	790I26011005	0.43	MOHAWK RIVER IS UNDER		59315	14	56206	09	46559	05	43988	02	0501	
10	22.61	790I26011012	0.35	RAMP DVG TO NY49 WB		25293	14	23554	10	22624	07	21907	03	0502	

New York State Department of Transportation

Date: 7/22/2015

Traffic Volume Report

County Order	EMP	Ref Marker	Section Length	End Description	LATEST COUNT		-----PREVIOUS COUNTS-----				Station	CC Station		
					EST AADT	YR	EST AADT	YR	EST AADT	YR			EST AADT	YR
Route NY5 County 065 ONEIDA Region 02														
10	22.85	790I26011020	0.24	MRG TRAFFIC FRM END NY49 EB	20613	14	18942	07	19847	04	17236	03	0503	
10	23.08	790I26011023	0.23	RMP DVG TO I-90 EX 31& N GENESEE ST	9344	14	8458	06	7730	03	7004	00	0504	
10	23.55		0.47	END I-790 @N GENESEE ST RT921C NB RMP	11746	14	10959	08	9554	07	12144	03	0505	
10	23.85	790I26011028	0.30	LELAND AVE JCT /SR 5	8774	14	8679	11	8380	07	8181	04	0088	
10	24.05		0.20	RT 90I IS UNDER	10221	14	10221	14	11008	11	10698	08	0139	
10	25.33		1.28	LARCHMONT AVE JCT	10325	14	10325	14	11833	11	12280	07	0140	
10	26.02		0.69	UTICA E CITY LINE	8988	14	9029	13	9776	07	9723	04	0358	
Route NY5 County 043 HERKIMER Region 02														
11	1.07	5 23111010	1.07	CR 37 DYKE RD	7213	14	7246	13	7357	10	7423	07	0013	
11	7.03	5 23111070	5.96	(RAILROAD ST) N FRANKFORT BRIDGE RD	5882	14	5619	12	5331	09	6124	06	0044	
11	9.26	5 23111093	2.23	TOWN OF SCHUYLER & TOWN OF HERKIMER	5405	14	5162	12	5770	09	5497	06	0081	
11	10.30	5 23111103	1.04	WEST GERMAN ST	15308	14	15867	11	17132	10	16215	07	0082	
11	11.29	5 23111111	0.99	TOWN OF HERKIMER VILLAGE OF HERKIMER	7610	14	7644	13	11864	10	12394	07	0051	
11	11.79	5 23111118	0.50	RT 922B WASHINGTON ST CROSSES	17817	14	18306	11	16938	08	18953	07	0010	
11	11.99	5 23111120	0.20	END 5/28 OLAP	19108	14	18439	12	17880	07	19220	05	0011	
11	12.35	5 23111122	0.36	VILLAGE HERKIMER & TOWN HERKIMER	14511	14	14003	12	15126	09	14115	04	0083	
11	17.62	5 23111176	5.27	TOWN OF HERKIMER & TOWN OF LITTLE FALLS	7677	14	7712	13	7674	10	7372	06	0052	
11	18.29	5 23112106	0.67	LOCK ST	8412	14	8412	14	7453	11	7186	08	0047	
11	18.55	5 23112109	0.26	RAMP TO ALBANY ST	8291	14	8396	11	8226	08	8585	06	0048	
11	18.76	5 23112011	0.21	START 5/167 OLAP	6811	14	7000	11	6816	06	7214	03	0014	
11	19.21	5 23112016	0.45	END 5/167 OLAP START 5/167/169 OLAP	7866	14	7902	13	8024	10	7864	06	0057	
11	19.41	5 23112018	0.20	END 5/167/169 OLAP START 5/167	8576	14	8615	13	8110	10	8237	06	0049	
11	19.82	5 23112022	0.41	END 5/167 OLAP	6680	14	6680	14	6977	11	6485	08	0006	
11	20.27	5 23112026	0.45	CITY OF LITTLE FALLS / TOWN OF MANHEIM	3252	14	3146	11	3185	08	3199	03	0084	
11	25.55	5 23113053	5.28	RIVER ROAD JUNCTION	2868	14	2757	12	2744	09	3025	06	0085	
Route NY5 County 057 MONTGOMERY Region 02														
12	3.30	5 25121033	3.30	TOWN OF ST JOHNSVILLE VILLAGE OF ST JOHNSVILLE	2948	14	2948	14	2987	13	3013	12	0036	2531
12	4.80	5 25121048	1.50	VILLAGE OF ST JOHNSVILLE TOWN OF ST JOHNSVILLE	4447	14	4447	14	4594	11	4873	08	0022	
12	8.59	5 25121572	3.79	TOWN OF ST JOHNSVILLE TOWN OF PALATINE	3648	14	3784	11	3904	08	3966	05	0023	
12	9.22	5 25121092	0.63	RT 80 NELLISTON	4252	14	4252	14	4460	11	4580	08	0240	
12	11.90	5 25121119	2.68	VILLAGE OF NELLISTON TOWN OF PALATINE	5501	14	5346	12	5732	09	6717	06	0156	
12	12.07	5 25121121	0.17	END 5/10 OLAP PALATINE BRIDGE	7270	14	7065	12	7786	09	8846	04	0252	
12	23.48	5 25121235	11.41	VILLAGE OF PALATINE BRIDGE TOWN OF PALATINE	3296	14	3201	12	3675	09	3246	06	0264	
12	23.66	5 25121237	0.18	START 5/30A OLAP	5334	14	5334	14	5403	11	5143	08	0265	

New York State Department of Transportation

Date: 7/22/2015

Traffic Volume Report

County Order	EMP	Ref Marker	Section		LATEST COUNT		-----PREVIOUS COUNTS-----				Station	CC Station	
			Length	End Description	EST AADT	YR	EST AADT	YR	EST AADT	YR			EST AADT
		Route NY5		County 057 MONTGOMERY		Region 02							
12	24.03	5 25121240	0.37	END 5/30A OLAP FONDA	10844	14	10893	13	10452	10	12177	07	0267
12	28.62	5 25121286	4.59	VILLAGE OF FONDA TOWN OF MOHAWK	3912	14	4058	11	4218	07	5117	04	0012
12	31.05	5 25121310	2.43	TOWN OF MOHAWK & TOWN OF AMSTERDAM	8135	14	8135	14	7382	11	7664	08	0144
12	31.99	5 25121319	0.94	CITY OF AMSTERDAM	12506	14	12506	14	11495	11	11202	08	0273
12	33.96	5 25122020	1.97	STEADWELL AVE	9210	14	8912	11	9148	08	9993	05	0277
12	34.39	5 25122024	0.43	SCHUYLER ST	10107	14	10709	11	12422	08	10232	00	0275
12	35.21	5 25122032	0.82	TOWN OF AMSTERDAM	9346	14	9346	14	9007	11	9606	08	0285
12	40.22	5 25123050	5.01	RAILROAD IS OVER	12255	14	12348	13	12596	10	12454	07	0288
		Route NY5		County 093 SCHENECTADY		Region 01							
13	2.58	5 16131025	2.58	RT 103 JCT	12528	14	12528	14	14883	11	12935	07	0153
13	5.25	5 16131053	2.67	RT 890 JCT	15057	14	15057	14	15088	13	16455	12	0279 1642
13	7.93	5 16131080	2.68	TOWN OF GLENVILLE VILLAGE OF SCOTIA	4756	14	4756	14	4614	11	4531	08	0278
13	8.22	5 16131083	0.29	RT 50 SCOTIA	12205	14	11927	12	12235	09	11928	08	0275
13	9.20	5 16132000	0.98	WASHINGTON AVE	29002	14	28525	07	23976	05	25920	00	0010
13	9.46		0.26	ERIE BLVD	9860	14	9637	12	8473	09	7390	05	0273
13	10.72		1.26	WALDORF PL	11254	14	11279	13	9618	10	12697	07	0020
13	12.13		1.41	ROBINSON ST	13598	14	13607	10	13317	09	11360	05	0262
13	13.41	5 16133003	1.28	STEERS AVE	18493	14	18960	11	15931	08	17311	07	0259
13	13.87	5 11141000	0.46	SCHEN/ALB CO LINE	22388	14	22437	13	22014	07	20645	01	0004
		Route NY5		County 001 ALBANY		Region 01							
14	3.01	5 11141030	3.01	TOWN OF COLONIE AND VILLAGE OF COLONIE	25466	14	25473	10	31820	06	22919	98	0205
14	4.99	5 11141050	1.98	ACC I-87	43952	14	42953	06	40095	98	41141	95	0206
14	5.17	5 11141052	0.18	WOLF RD - 910B									0207
14	5.65	5 11141056	0.48	CR 156 FULLER RD	36744	14	36755	10	36858	06	37206	02	0209
14	6.82	5 11141068	1.17	CR 154 OSBORNE RD	27139	14	28190	11	27995	05	27583	02	0084
14	7.62	5 11141069	0.80	RTE 90I OVER NO CONN	26911	14	26918	10	27013	06	29352	05	0026
14	7.91		0.29	EVERETT RD	32875	14	32885	10	28424	06	31857	04	0083
14	8.23		0.32	WATERVLIET AVE	37184	14	37184	14	30246	11	30888	07	0215
14	8.51		0.28	CLINTON AVE	22994	14	22908	09	22592	02	22812	99	0254
14	9.86		1.35	QUAIL ST	17655	14	17661	10	15647	06	13506	03	0100
14	10.62		0.76	WASHINGTON/EAGLE	15767	14	16651	10	15850	09	16300	08	0017 1146
14	10.74		0.12	BROADWAY	6747	14	6749	10	6588	06	6752	03	0073
14	10.97		0.23	RT 787I OVER END RT 5-CONN TO RT 9	6380	14	6356	09	7073	05	14188	00	0161

New York State Department of Transportation

Date: 7/22/2015

Traffic Volume Report

County Order	EMP	Ref Marker	Section		LATEST COUNT		-----PREVIOUS COUNTS-----						
					EST AADT	YR	EST AADT	YR	EST AADT	YR	EST AADT	YR	Station
		Route NY5A			County 065	ONEIDA	Region 02						
01	0.40	5A26011004	0.40	SHOPPING CENTER ENTRANCE ON RIGHT & LEFT	11534	14	11630	08	12713	05	12983	02	0092
01	0.55	5A26011005	0.15	SHOPPING CENTER ENTRANCE ON RIGHT & LEFT	14096	14	13608	12	12615	09	14090	02	0379
01	0.95	5A26011009	0.40	CR 21 CLINTON ST CROSSES	23958	14	24158	08	24834	07	26522	06	0134
01	1.60	5A26011016	0.65	TOWN OF NEW HARTFORD VILLAGE OF NEW YORK MILL	26467	14	24439	12	25701	08	27783	05	0041
01	2.70	5A26011026	1.10	VILLAGE OF NEW YORK MILLS TOWN OF WHITESTOWN	30006	14	30288	09	30443	06	22251	03	0093
01	2.83	5A26011029	0.13	VILLAGE OF NEW YORK MILLS TOWN OF WHITESTOWN	17758	14	17143	12	18343	10	18296	07	0094
01	3.18	5A26011031	0.35	JCT RT 69	10074	14	10148	07	11049	04	10841	00	0348
01	3.30	5A26011033	0.12	TOWN OF WHITESTOWN VILLAGE OF YORKVILLE	28660	14	28899	08	32003	05	25016	01	0095
01	4.07	5A26011040	0.77	CITY OF UTICA	21116	14	21313	09	30848	07	30298	04	0349
01	5.27		1.20	SCHUYLER ST	20326	14	20567	11	18144	07	24371	04	0073
01	5.59		0.32	RTS 5 8 12 END RT 5A	21406	14	21999	10	21317	07	25162	04	0076
		Route NY5B			County 065	ONEIDA	Region 02						
01	1.68	5B26011081	1.68	START 5B/12B OLAP	1428	14	1428	14	1424	11	1386	08	0308
01	1.77	12B26031122	0.09	END 5B/12B OLAP	13674	14	12626	12	13272	09	13394	06	0042
01	2.62	5B26011027	0.85	TOWN OF KIRKLAND AND TOWN OF NEW HARTFORD	6706	14	6824	11	6910	08	7343	05	0318
01	3.13	5B26011031	0.51	RT 5 END RT 5B	8142	14	8285	11	8449	08	9070	05	0151
		Route NY5S			County 065	ONEIDA	Region 02						
01	0.56	5S26011005	0.56	GENESEE ST REF RTE 921C	23711	14	23753	11	20384	08	27185	03	0351
01	0.71	5S26011007	0.15	JOHN ST REF RTE 921P	20549	14	19838	12	20853	08	22387	04	0057
01	1.05	5S26011010	0.34	BROAD ST	18576	14	18949	11	19529	10	20048	07	0037
01	2.49	5S26011024	1.44	CULVER AVE OVER W/CONN	16312	14	15320	12	17588	10	19516	07	0038
01	3.08	5S26011030	0.59	PITCHER ST UNDER	17844	14	17089	10	17545	07	17054	06	0039
		Route NY5S			County 043	HERKIMER	Region 02						
02	1.02	5S23021010	1.02	CR 37 DYKE RD	17898	14	16691	10	17545	07	17054	06	0080
02	6.25	5S23021062	5.23	CR 96 HIGBY ROAD	15347	14	15300	13	15362	10	15919	07	0025
02	8.03	5S23021083	1.78	SPRUCE RD	15825	14	15825	14	15574	11	15391	06	0114
02	8.74	5S23021388	0.71	VILLAGE OF ILION	11378	14	10822	12	10242	09	14566	05	0120
02	9.05	5S23021389	0.31	RAMP FROM WEST MAIN ST ENTERS ON RIGHT	12293	14	12255	13	12092	10	12519	07	0118
02	9.67	5S23021397	0.62	RT 51 UNDER W /CONN	14121	14	14077	13	13752	10	13974	07	0115
02	11.35	5S23021412	1.68	VILLAGE OF ILION VILLAGE OF MOHAWK	10469	14	10437	13	10672	10	10301	07	0117
02	11.64	5S23021416	0.29	END 5S/28 OLAP	10438	14	10485	13	11473	10	10255	08	0107
02	12.55	5S23021417	0.91	VILLAGE OF MOHAWK TOWN OF GERMAN FLATS	7914	14	7972	13	8049	10	7904	07	0024
02	14.17	5S23021144	1.62	KIDDNEY RD	5371	14	5500	12	5318	09	4387	06	0002

New York State Department of Transportation

Date: 7/22/2015

Traffic Volume Report

County Order	EMP	Ref Marker	Section		LATEST COUNT		-----PREVIOUS COUNTS-----						Station	CC Station	
					EST AADT	YR	EST AADT	YR	EST AADT	YR	EST AADT	YR			
		Route NY55			County 043	HERKIMER	Region 02								
02	17.69	5S23021179	3.52	TOWN OF GERMAN FLATTS AND TOWN OF LITTLE FALLS	4540	14	4573	13	4439	10	4054	07	0109		
02	17.74	5S23021180	0.05	END 5S/167 OLAP	2726	14	2746	13	2865	10	2501	05	0016		
02	20.81	5S23021211	3.07	TOWN OF LITTLE FALLS AND TOWN OF DANUBE	1365	14	1369	12	1499	09	1614	06	0112		
02	25.50	5S23021257	4.69	HERK/MONT CO LINE	2118	14	2139	09	1975	06	2011	04	0108		
		Route NY55			County 057	MONTGOMERY	Region 02								
03	3.26	5S25031032	3.26	CR 66 SANDERS RD	1207	14	1170	12	1323	09	1379	06	0013		
03	6.66	5S25031066	3.40	FT PLAIN W LINE	1446	14	1401	12	2078	09	1909	06	0024		
03	7.52	5S25031075	0.86	RT 163 START 5S/80 OLAP	1975	14	1975	14	1930	11	2755	08	0019		
03	7.54	5S25031075	0.02	END 5S/80 OLAP FORT PLAIN	5846	14	5783	12	5711	09	6003	06	0158		
03	10.88	5S25031109	3.34	VILLAGE OF FORT PLAIN AND TOWN OF CANAJOHARIE	3824	14	3783	12	3692	09	3582	06	0256		
03	11.12	5S25031114	0.24	LITTLE MOHAWK	5197	14	5141	12	6960	09	6323	05	0042		
03	13.75	5S25031137	2.63	VILLAGE OF CANAJOHARIE AND TOWN OF CANAJOHARI	3459	14	3351	12	3857	09	3671	06	0257		
03	22.81	5S25031229	9.06	TOWN OF ROOT & TOWN OF GLEN	1747	14	1760	13	1915	09	1952	06	0263		
03	24.87	5S25031249	2.06	VILLAGE OF FULTONVILLE AND TOWN OF GLEN	2119	14	2135	13	1131	10	2168	09	0195		
03	31.30	5S25031314	6.43	TOWN OF GLEN AND TOWN OF FLORIDA	4273	14	4092	12	3642	09	3277	06	0278		
03	31.39	5S25032000	0.09	ACC FLORIDA AVE	4940	14	4981	13	5058	10	5076	07	0009		
03	32.31	5S25032012	0.92	RT 30 IS UNDER W /ACCESS	5023	14	5065	13	5203	10	4617	05	0279		
03	32.96	5S25032016	0.65	AMSTERDAM CL / FLORIDA TL	3789	14	3639	12	3951	09	3855	06	0282		
03	38.48	5S25033055	5.52	MONT/SCHEN CO LINE	2597	14	2616	13	2642	10	2893	06	0290		
		Route NY55			County 093	SCHENECTADY	Region 01								
04	0.45	5S16041005	0.45	TOWN OF PRINCETOWN TOWN OF ROTTERDAM	2341	14	2341	14	2359	11	3169	08	0283		
04	2.65	5S16041027	2.20	RT 103	4322	14	4331	09	4797	04	4720	01	0277		
04	5.58	5S16041055	2.93	ACC RTE 90I	4260	14	4260	14	6299	11	5195	08	0152		
04	5.86	5S16041058	0.28	RTE 890I WB OVER END RTE 55	4592	14	4596	13	4906	10	5367	06	0583		
		Route NY6N			County 119	WESTCHESTER	Region 08								
01	0.32		0.32	E MAIN ST	2812	14	2829	13					0047		
01	0.68		0.36	WEST/PUTNAM CO LINE	8420	14	8470	13	9598	09	11102	05	0041		
		Route NY6N			County 079	PUTNAM	Region 08								
02	1.94	6N84021016	1.94	CR 30 LAKE SECOR RD	8065	14	8108	09	8437	05	7786	02	0001		
02	4.39	6N84021043	2.45	RT 6 MAHOPAC END RT 6N	10266	14	10266	14	12072	11	11577	07	0003		
		Route US6			County 071	ORANGE	Region 08								
01	0.61		0.61	W BROOME ST	10685	14	10567	09	12094	04	10779	02	0012		
01	0.87		0.26	ULSTER PL	10744	14	10744	14	8193	11	11878	08	0013		

New York State Department of Transportation

Date: 7/22/2015

Traffic Volume Report

County Order	EMP	Ref Marker	Section		LATEST COUNT		-----PREVIOUS COUNTS-----				Station	CC Station				
					EST AADT	YR	EST AADT	YR	EST AADT	YR			EST AADT	YR		
		Route US6			County 071	ORANGE	Region 08									
01	1.70		0.83	KELLOGG AVE			11477	14	11349	09	11992	06	13285	03	0021	
01	2.32		0.62	SOUTH ST			16724	14	16761	13	17316	12	18672	07	0014	
01	7.57	6 83012053	5.25	TOWN OF DEERPARK AND TOWN OF GREENVILLE			2608	14	2573	12	3084	08	2877	05	0015	
01	11.76	6 83012091	4.19	TOWN OF GREENVILLE AND TOWN OF WAWAYANDA			3085	14	3112	11	3412	08	2746	05	0083	
01	14.25	6 83012120	2.49	RT 284 SLATE HILL			5639	14	5698	11	6152	08	4799	06	0016	
01	17.75	6 83012154	3.50	START 6/17M OLAP			9773	14	9782	12	9467	09	10582	06	0017	
01	18.16	6 83012158	0.41	I-84			29180	14	30107	11	32972	08	27146	99	0018	
01	19.49	6 83012173	1.33	CR 12 LOWER RD			22195	14	22214	12	21596	09	21065	00	0054	
01	22.91	6 83012206	3.42	TOWN OF WAWAYANDA & TOWN OF GOSHEN			18406	14	18971	10	22761	07	17822	03	0019	
01	23.23	17 83101127	0.32	RTS 17A & 207			69890	14	53783	97	44006	96	52837	93	0009	
01	24.03	17 83101135	0.80	VILLAGE OF GOSHEN TOWN OF GOSHEN			59171	14	47746	00	45796	97	38897	93	0010	
01	27.21	17 83101166	3.18	TOWN OF GOSHEN TOWN OF CHESTER			64209	14	61496	12	54591	02	47542	99	0011	
01	29.32	17 83101187	2.11	VILLAGE OF CHESTER TOWN OF CHESTER			55398	14	43989	99	43083	96	38148	91	0004	
01	32.51	17 83101203	3.19	TOWN OF CHESTER AND TOWN OF BLOOMING GROVE			57318	14	57318	14	55837	12	57036	11	0002	8331
01	35.44	17 83101251	2.93	TOWN OF MONROE AND TOWN OF WOODBURY			65229	14	59982	12	41828	07	46812	96	0025	
01	36.29	6 83012336	0.85	RT 32 CONNECTOR			18316	14	18316	14	18071	11	16882	08	0097	
01	39.12	6 83012372	2.83	RT 293			26763	14	26466	09	27081	05	19498	00	0027	
01	42.49	6 83012406	3.37	START 6/987E OLAP			23607	14	23607	14	23985	11	25106	07	0905	
01	42.96	6 83012411	0.47	END 6/987E OLAP START 6/987C/987E OLAP			6638	14	6661	13	6089	09	6170	06	0028	
01	43.08	6 83012412	0.12	END 6/987C/987E OLAP			17730	14	17730	14	18518	11	16577	08	0072	
01	45.44	6 83012437	2.36	END 6/987C OLAP END RT 987C			29940	14	29088	07	20484	04	15459	01	0029	
01	45.64	6 83012439	0.20	START 6/9W/202 OLAP			19147	14	19147	14	18290	11	19158	09	0067	
		Route US6			County 087	ROCKLAND	Region 08									
02	0.26	6 85021002	0.26	ROCK/WEST CO LINE			19147	14	19147	14	18290	11	19158	09	0009	
		Route US6			County 119	WESTCHESTER	Region 08									
03	0.19	6 87031002	0.19	RT 9D			19147	14	19147	14	18290	11	17638	06	0501	
03	3.83	6 87031034	3.64	END 6/202 OLAP START 6/9/202 OLAP			13352	14	13203	09	13392	06	12705	03	0031	
03	3.88	6 87031039	0.05	987H BEAR MTN STATE PKWY			26938	14	26709	11	25779	08	23442	00	0099	
03	4.54		0.66	END 6/202 OLAP START 6/9/202 OLAP			40129	14	33360	99	29738	96	30156	95	0032	
03	5.40		0.86	RT 9 UNDER			6644	14	6546	11	6996	10	8227	06	0033	
03	6.81		1.41	PEEKSKILL CL / CORTLANDT TL			10374	14	10470	11	12106	10	19166	09	0034	
03	7.07	6 87033002	0.26	RT 987H BEAR MOUNTAIN PKWY			18956	14	18998	13	26667	09	19905	06	0035	
03	9.41	6 87033026	2.34	TN OF CORTLANDT & TOWN OF YORKTOWN LEXINGTON			16501	14	16537	13	22461	09	17331	06	0123	
03	11.33	6 87033045	1.92	RT 132 SHRUB OAK			25222	14	25278	13	28475	12	19448	09	0036	

New York State Department of Transportation

Date: 7/22/2015

Traffic Volume Report

County Order	EMP	Ref Marker	Section Length	End Description	LATEST COUNT		-----PREVIOUS COUNTS-----				Station	CC Station	
					EST AADT	YR	EST AADT	YR	EST AADT	YR			EST AADT
Route US6 County 119 WESTCHESTER Region 08													
03	11.54	6 87033047	0.21	ACC TACONIC STATE PKWY 987G	30479	14	30583	11	28973	08	29560	05	0037
03	11.93	6 87033050	0.39	LEE BLVD	28058	14	27840	11	35610	08	36674	02	0038
03	12.38	6 87033055	0.45	HILL BLVD	18830	14	18887	11	18321	08	19520	05	0156
03	13.39	6 87033065	1.01	RT 6N JEFFERSON VALLEY	18918	14	18960	13	20163	09	20587	03	0157
03	15.06	6 87033082	1.67	WEST/PUTNAM CO LINE	18140	14	18423	11	19563	07	20173	04	0102
Route US6 County 079 PUTNAM Region 08													
04	0.01	6 84041000	0.01	RT 118	18367	14	18342	11	16843	07	20925	04	0039
04	2.45	6 84041024	2.44	RT 6N MAHOPAC	15061	14	15337	11	16544	07	18210	04	0040
04	4.70	6 84041047	2.25	CRANE RD	15821	14	15821	14	14734	11	15439	08	0004
04	7.66	6 84041077	2.96	RT 52 CARMEL	13711	14	12739	12	12973	09	14056	03	0041
04	8.47	6 84041086	0.81	CR 35 STONELEIGH AVE	16703	14	16518	09	16974	06	18616	03	0042
04	9.97	6 84041099	1.50	TOWN OF CARMEL AND TOWN OF SOUTHEAST	14198	14	14483	11	14755	07	16421	04	0020
04	11.23	6 84041113	1.26	CR 36 DREWVILLE RD	9483	14	9340	11	8299	06	9688	03	0047
04	12.94	6 84041129	1.71	TOWN OF SOUTHEAST VILLAGE OF BREWSTER	10410	14	10238	11	10892	07	12376	04	0043
04	13.38	6 84041133	0.44	VILLAGE OF BREWSTER TOWN OF SOUTHEAST	16492	14	15322	12	16942	06	16114	03	0197
04	13.86	6 84041138	0.48	END 6/22/202 OLAP	16674	14	16913	11	17782	08	16465	05	0009
04	14.64	6 84041146	0.78	RT 121	11943	14	11933	08	13264	05	11467	02	0045
04	16.89	6 84041169	2.25	CONN STATE LINE	8035	14	8029	08	7955	05	7189	02	0046
Route NY7 County 007 BROOME Region 09													
01	1.26	7 91011012	1.26	RT 7A CORBETTSVILLE	2379	14	2862	12	2467	09	2707	06	0082
01	2.81	7 91011022	1.55	CR 20 TO KIRKWOOD	4403	14	4434	13	4620	10	5303	07	0002
01	4.97	7 91011049	2.16	CR 161 POWERS RD	3397	14	3145	12	3426	09	4064	06	0376
01	7.60	7 91011050	2.63	CR 177 CONKLIN KIRKWOOD DR	8406	14	8406	14	8693	11	9658	07	0364
01	9.11	7 91011091	1.51	TOWN OF CONKLIN AND TOWN OF BINGHAMTON	6965	14	6965	14	6932	11	6642	10	0003
01	10.53		1.42	TOMPKINS ST & CONKLIN AVE	12147	14	12131	07	12347	04	11326	01	0148
01	11.08	7 91012019	0.55	WEBSTER ST	8992	14	7874	12	9229	11	9145	08	0004
01	11.39		0.31	ROBINSON ST	9337	14	9337	14	9332	11	9626	08	0092
01	11.57	7 91012024	0.18	RT 363 NORTH SHORE DRIVE	9885	14	9885	14	11916	11	13206	08	0093
01	11.69	7 91012025	0.12	FREDERICK ST	36962	14	35191	10	37587	05	31568	99	0012
01	11.97	7 91012028	0.28	RT 81I OVER	39054	14	37089	09	45195	05	34179	01	0011
01	12.25	7 91012032	0.28	BEVIER ST	22758	14	21614	09	16809	06	18967	02	0006
01	12.76	7 91012036	0.51	BINGHAMTON CL / PORT DICKINSON VL	18119	14	17208	09	18589	05	17681	99	0007
01	13.85	88I91011240	1.09	CHENANGO ST OVER - 1ST TIME	16798	14	16342	11	15633	07	17289	05	0005
01	14.10	88I91011240	0.25	START 7/88I OVERLAP	10496	14	9968	09	9326	06	10091	03	0377

New York State Department of Transportation

Date: 7/22/2015

Traffic Volume Report

County Order	EMP	Ref Marker	Section		LATEST COUNT		-----PREVIOUS COUNTS-----						Station	CC Station	
					EST AADT	YR	EST AADT	YR	EST AADT	YR	EST AADT	YR			
		Route NY7			County 007	BROOME	Region 09								
01	15.81	88191011252	1.71	SERVICE ROAD OVER			29498	14	28007	09	27752	05	25859	02	0341
01	18.06	7 91013053	2.25	RT 369 UNDER EXIT 3			26002	14	24689	09	26390	03	19413	00	0008
01	21.23	88191011018	3.17	END 7/88I OLAP			16426	14	15799	09	28065	03	13504	00	0378
01	21.44		0.21	JCT CONNECTOR RD TO NY7B											0041
01	21.53		0.09	RT 7B			2915	14	3819	12	2969	09	2128	05	0379
01	23.22	7 91013102	1.69	CR 221 TUNNEL RD			1925	14	1736	12	1961	09	1684	06	0040
01	28.49	7 91013155	5.27	START 7/79 OLAP			2042	14	1352	12	2080	09	1738	05	0009
01	29.73	7 91013167	1.24	END 7/79 OLAP			2004	14	1988	10	2312	07	2078	04	0010
01	30.88	7 91013180	1.15	RT 235 NINEVEH			2500	14	2206	12	2546	09	2368	06	0028
01	31.86	7 91013182	0.98	BROOME/CHEN CO LINE			2655	14	2310	12	2704	09	2542	06	0013
		Route NY7			County 017	CHENANGO	Region 09								
02	5.32	7 92021053	5.32	TOWN OF AFTON VILLAGE OF AFTON			1415	14	1415	14	811	12	1515	11	0011
02	11.05	7 92021110	5.73	VILLAGE OF AFTON TOWN OF AFTON			2020	14	2020	14	2169	12	2306	11	0148
02	12.03	7 92021118	0.98	VILLAGE OF BAINBRIDGE TOWN OF BAINBRIDGE			5373	14	5373	14	4822	12	5354	11	0012
02	15.14	7 92021153	3.11	CHEN/OTSEGO CO LINE			3603	14	3625	13	4191	09	4428	06	0356
		Route NY7			County 077	OTSEGO	Region 09								
03	0.21	7 94031001	0.21	RT 8			3500	14	3500	14	3245	11	4196	08	0051
03	1.13	7 94031006	0.92	MAIN ST			5219	14	5219	14	5125	08	4211	05	0334
03	5.10	7 94031057	3.97	TOWN OF UNADILLA VILLAGE OF UNADILLA			3429	14	3453	13	3895	10	3669	07	0067
03	6.39	7 94031063	1.29	RT 357 UNADILLA			4787	14	4058	12	4882	09	5098	06	0014
03	10.93	7 94031108	4.54	VILLAGE OF UNADILLA TOWN OF UNADILLA			2516	14	2145	12	2563	09	1672	05	0022
03	14.20	7 94031142	3.27	VILLAGE OTEGO			3530	14	3570	10	3006	07	3146	04	0068
03	15.60	7 94031154	1.40	CR 7 OTEGO			3218	14	3237	13	3292	10	3569	07	0015
03	19.70	7 94031196	4.10	VILLAGE OF OTEGO TOWN OF OTEGO			3351	14	3351	14	3351	10	3652	07	0021
03	20.53	7 94031198	0.83	RT 205 ACC 88I			3496	14	3513	13	4086	10	4383	07	0008
03	21.25	7 94031213	0.72	CR 8			7356	14	7356	14	7366	11	7605	08	0016
03	21.61	7 94031215	0.36	START 7/23 OLAP			7132	14	7132	14	7251	11	7533	08	0017
03	21.99	7 94031218	0.38	ONEONTA W CITY LN			9166	14	8857	12	9246	09	9933	02	0058
03	23.51		1.52	RICHMOND AVE			10696	14	10623	12	10790	09	11586	06	0059
03	23.88		0.37	GRAND ST			10286	14	10286	14	10427	12	11079	08	0060
03	24.94	7 94032030	1.06	ONEONTA CL / ONEONTA TL			9556	14	9640	09	9989	06	12866	03	0018
03	26.34	7 94033014	1.40	ACC 88I EMMONS			7781	14	7781	14	8878	08	9467	05	0003
03	28.89	7 94033039	2.55	TOWN OF ONEONTA AND TOWN OF MILFORD			4992	14	4992	14	4946	11	5173	07	0007
03	29.93	7 94033050	1.04	RT 28 OVER			2663	14	2663	14	2607	11	3215	08	0009

New York State Department of Transportation

Date: 7/22/2015

Traffic Volume Report

County Order	EMP	Ref Marker	Section		LATEST COUNT		-----PREVIOUS COUNTS-----						Station	CC Station	
					EST AADT	YR	EST AADT	YR	EST AADT	YR	EST AADT	YR			
		Route NY7			County 077	OTSEGO	Region 09								
03	34.66	7 94033096	4.73	TOWN OF MILFORD AND TOWN OF MARYLAND	1714	14	1771	10	1617	07	1783	04	0010		
03	38.95	7 94033140	4.29	TANNERY RD	1160	14	1221	11	1964	08	2078	05	0181		
03	43.63	7 94033186	4.68	TOWN OF MARYLAND AND TOWN OF WORCHESTER	1600	14	1772	12	1631	09	1377	06	0020		
03	44.76	7 94033193	1.13	ACC RT 88I RT 992J EXIT 19	3321	14	3218	12	3384	08	3187	05	0076		
03	48.49	7 94033236	3.73	CR 38	1304	14	1168	12	1329	09	1191	06	0011		
03	51.14	7 94033262	2.65	OTSEGO/SCHOH CO LINE	927	14	944	07	1203	01	1085	95	0004		
		Route NY7			County 095	SCHOHARIE	Region 09								
04	4.00	7 95041040	4.00	TOWN OF RICHMONDVILLE VILLAGE OF RICHMONDVILL	1692	14	1726	09	1584	06	1973	05	0186		
04	4.93	7 95041049	0.93	START 7/10 OLAP	4281	14	4319	09	3104	06	4540	03	0034		
04	7.27	7 95041072	2.34	ACC 88I WARNERVILLE (992K)	5683	14	5716	11	6562	08	8129	05	0079		
04	7.75	7 95041076	0.48	CR 1 TO MINERAL SPRINGS 2ND TURN	8700	14	8776	09	8823	05	7552	96	0009		
04	9.40	7 95041094	1.65	TOWN OF RICHMONDVILLE AND TOWN OF COBLESKILL	8216	14	8288	09	7369	06	7840	03	0187		
04	10.20	7 95041095	0.80	UNION ST	17580	14	17580	14	13726	11	15348	07	0010		
04	10.86	7 95041107	0.66	ENTRANCE TO WALMART	13137	14	13252	09	13272	06	13712	03	0053		
04	12.80	7 95041127	1.94	VILLAGE LINE	10129	14	10217	09	10327	06	11320	03	0022		
04	15.14	7 95041146	2.34	TOWN OF COBLESKILL TOWN OF SCHOHARIE	4338	14	4376	09	3358	06	4444	03	0027		
04	17.62		2.48	START 7/30A OLAP	3426	14	3491	09	3086	06	3553	03	0023		
04	18.75	7 95041187	1.13	END 7/30A OLAP	4396	14	4404	09	4512	06	4255	02	0024		
04	20.76	7 95041207	2.01	TOWN OF SCHOHARIE TOWN ESPERANCE	2013	14	2016	09	1817	04	1958	01	0025		
04	21.08	7 95041211	0.32	SCHENECTADY CO LINE - 1ST TIME	1396	14	1455	11	1710	08	1656	05	0026		
		Route NY7			County 093	SCHENECTADY	Region 01								
05	4.53	7 16051045	4.53	RT 395 QUAKER ST	1338	14	1284	12	1664	09	1805	08	0418		
05	7.85	7 16051079	3.32	RT 20 DUANESBURG	3422	14	3283	12	2939	09	3511	05	0236		
05	8.84	7 16051089	0.99	ACC RT 88I - 1ST TIME	4704	14	4704	14	4736	11	5101	08	0036		
05	13.72	7 16051138	4.88	TOWN OF PRINCETOWN AND TOWN OF ROTTERDAM	2906	14	2916	13	3179	10	3714	06	0038		
05	14.64	7 16051147	0.92	RT 337 JCT	14222	14	13899	12	15002	09	16015	08	0233		
05	16.19	7 16051162	1.55	RT 159	9552	14	9552	14	10338	11	11984	08	0029		
05	16.73	7 16051168	0.54	RT 158	13186	14	12887	12	14009	09	12925	08	0251		
05	17.60	7 16051177	0.87	RT 911H ALTAMONT AVE	17040	14	17078	13	18236	10	17620	06	0253		
05	18.99	7 16051191	1.39	RT 146	13181	14	13181	14	12957	11	13179	08	0254		
05	19.38	7 16051194	0.39	ALBANY CO LINE - 1ST TIME	13873	14	13558	06	13220	05	12122	99	0257		
		Route NY7			County 001	ALBANY	Region 01								
06	0.36	7 11061003	0.36	START 7/890I OLAP	11885	14	12246	11	12188	08	12676	07	0135		

New York State Department of Transportation

Date: 7/22/2015

Traffic Volume Report

County Order	EMP	Ref Marker	Section		LATEST COUNT		-----PREVIOUS COUNTS-----						Station CC Station		
			Length	End Description	EST AADT	YR	EST AADT	YR	EST AADT	YR	EST AADT	YR			
		Route NY7		County 001	ALBANY	Region 01									
06	0.50	89011071000	0.14	ROUTE 7 EB CURRY RD OVER			35826	14	35676	13	40575	06	41958	01	0136
		Route NY7		County 093	SCHENECTADY	Region 01									
07	0.57		0.57	ACC HIGHBRIDGE RD EXIT 8			40945	14	38849	09	41961	01	37203	99	0587
07	1.37	89016013008	0.80	EXIT 8 - HIGHBRIDGE RD OVER			50091	14	42738	04	41090	01	35164	98	0586
07	1.70	7 16072000	0.33	CITY OF SCHENECTADY			36915	14	35173	09	38217	94	36800	90	0261
07	2.06	7 16072004	0.36	WATT STREET			48128	14	45857	09	46582	05	37531	00	0021
07	2.23	7 16072006	0.17	RT 5 OVER			33211	14	29685	05	24991	01	29475	98	0260
07	3.43	7 16073002	1.20	RT 914T JCT BALLTOWN RD			28183	14	27096	11	24212	08	28723	04	0022
07	3.66	7 16073005	0.23	RT 911G JCT ROSENDALE RD			18754	14	17870	09	23060	05	16583	02	0264
07	7.34	7 16073011	3.68	ALBANY CO LINE - 2ND TIME			31072	14	30954	09	34108	04	25765	01	0268
		Route NY7		County 001	ALBANY	Region 01									
08	0.69	7 11081007	0.69	ALBANY SHAKER RD			36956	14	35524	11	32174	08	34166	05	0275
08	2.80	7 11081028	2.11	WADE RD			30626	14	31080	11	43584	07	30453	02	0276
08	3.57	87111082052	0.77	START RT 7/871 NB OLAP			36223	14	36234	10	53332	07	43762	04	0269
08	3.84		0.27	END 7/I-87 OLAP			95003	14	84462	06	90021	05	79991	01	0164
08	4.47	7 11081146	0.63	RT 9 OVER			61274	14	54767	05	42698	02	41585	99	0240
08	7.90	787111014108	3.43	VILLAGE OF GREEN ISLAND			74806	14	67915	06	70677	05	67206	04	0159
08	8.05	787114021000	0.15	ALB/RENS CO LINE			53061	14	52839	13	54224	07	48245	05	0160
		Route NY7		County 083	RENSSELAER	Region 01									
09	0.33	787114021003	0.33	RT 4 UNDER W/REMOTE CONNS			50484	14	49063	10	55542	05	27397	01	0078
09	0.46		0.13	RT 40 JCT			42284	14	41853	08	48487	04	37344	01	0079
09	0.71		0.25	15TH ST			29023	14	29023	14	28983	08	26653	04	0080
09	1.61	7 14092000	0.90	TROY CL / BRUNSWICK TL			26454	14	26454	14	23290	08	20623	06	0047
09	2.44	7 14092008	0.83	CR 134 - MCCHESENEY AVE			24150	14	24196	11	21829	07			0166
09	4.09	7 14092025	1.65	RT 142 BRUNSWICK CTR			18241	14	18241	14	15437	08	14918	06	0168
09	5.12	7 14092035	1.03	RT 278 JCT			17147	14	17147	14	14733	08	13753	06	0169
09	11.23	7 14092096	6.11	TOWN OF BRUNSWICK AND TOWN OF PITTS TOWN			9896	14	9952	13	9571	10	7236	07	0416
09	13.14	7 14092099	1.91	CR 111 PITTS TOWN			8903	14	8953	13	7648	10	8329	07	0056
09	21.35	7 14092199	8.21	TOWN OF PITTS TOWN & TOWN OF HOOSICK			7517	14	7559	13	8201	10	7740	06	0572
09	21.70	7 14092202	0.35	END 7/22 OLAP			10173	14	10173	14	11519	11	11467	08	0180
09	24.94	7 14092243	3.24	RT 915G - BENNINGTON BYPASS			8256	14	8630	12	8402	09	8011	05	0486
09	25.81	7 14092243	0.87	VERMONT LINE			3249	14	3267	13	3893	09	4404	05	0488
		Route NY7A		County 007	BROOME	Region 09									

New York State Department of Transportation

Date: 7/22/2015

Traffic Volume Report

County Order	EMP	Ref Marker	Section Length	End Description	LATEST COUNT		-----PREVIOUS COUNTS-----				Station	CC Station	
					EST AADT	YR	EST AADT	YR	EST AADT	YR			EST AADT
		Route NY7A		County 007 BROOME	Region 09								
01	1.77	7A91011017	1.77	RT 7 END RT 7A	1955	14	1969	13	1855	10	1879	06	0083
		Route NY7B		County 007 BROOME	Region 09								
01	3.74	7 91013087	3.74	RT 7 SANITARIA SPRINGS END RT 7B	982	14	998	12	1001	09	1068	06	0907
		Route NY8		County 025 DELAWARE	Region 09								
01	0.60	10 93011004	0.60	TOWN OF DEPOSIT VILLAGE OF DEPOSIT	4005	14	4005	14	4184	13	4129	12	0070 9380
01	2.16	8 93011434	1.56	N VILLAGE OF DEPOSIT LINE TOWN OF DEPOSIT	2117	14	2117	13	2297	10	2583	07	0071
01	2.40	8 93011000	0.24	INTERSECTION OF OLD RT 8 & 10	2414	14	2308	08	2264	01	2067	97	0072
01	3.62		1.22	CR 20	2468	14	2359	08	2053	05	1963	01	0012
01	15.27	8 93011128	11.65	TOWN OF DEPOSIT AND TOWN OF MASONVILLE	1716	14	1641	08	1577	05	1226	98	0028
01	18.35	8 93011333	3.08	CR 4 THORPE HILL RD	3127	14	3018	09	3618	04	3414	00	0114
01	19.82	8 93011206	1.47	TOWN OF MASONVILLE TOWN OF SIDNEY	3279	14	3134	08	3223	05	3144	01	0111
01	20.95		1.13	TOWN OF SIDNEY VILLAGE OF SIDNEY	7370	14	7357	12	6738	09	7731	06	0122
01	21.52		0.57	DEL/OTSEGO CO LINE	6418	14	6412	13	7048	10	7952	07	0333
		Route NY8		County 077 OTSEGO	Region 09								
02	0.15		0.15	RT 7	6375	14	6364	12	6613	09	7454	06	0071
02	0.38		0.23	OTSEGO/CHEN CO LINE	6542	14	6530	12	6724	09	6258	06	0050
		Route NY8		County 017 CHENANGO	Region 09								
03	1.50	8 92031013	1.50	TOWN OF BAINBRIDGE & TOWN OF GUILFORD	6016	14	6005	12	6232	11	5596	08	0021
03	8.03	8 92031080	6.53	RT 51 MT UPTON	3481	14	3477	12	3187	09	3314	06	0149
03	10.52		2.49	CR 33 LEFT	2745	14	2743	12	2664	08	2905	01	0036
03	16.01	8 92031162	5.49	TOWN OF NORWICH & TOWN OF NEW BERLIN	1816	14	1731	12	1661	09	1904	06	0014
03	17.72	8 92031178	1.71	CHEN/OTSEGO CO LINE	2681	14	2680	13	2790	12	3104	10	0164
		Route NY8		County 077 OTSEGO	Region 09								
04	0.05	8 92011001	0.05	OTSEGO/CHEN CO LINE	2972	14	2792	10	2499	07	2814	04	0053
		Route NY8		County 017 CHENANGO	Region 09								
05	5.89	8 92051059	5.89	TOWN OF NEW BERLIN / VILLAGE OF NEW BERLIN	2960	14	2956	12	3554	10	2533	07	0184
05	7.14	8 92051071	1.25	VILLAGE OF NEW BERLIN TOWN OF NEW BERLIN	4506	14	4501	12	4400	11	3461	08	0031
05	14.65	8 92051147	7.51	TOWN OF NEW BERLIN & TOWN OF COLUMBUS	1921	14	1921	13	2235	12	1867	11	0032
		Route NY8		County 053 MADISON	Region 02								
06	5.14	8 24061051	5.14	CR 96 LEONARDSVILLE	2091	14	2091	14	1897	11	1603	08	0235
06	9.52	8 24061095	4.38	MAD/ONEIDA CO LINE	2739	14	2739	14	2984	11	2914	08	0234

New York State Department of Transportation

Date: 7/22/2015

Traffic Volume Report

County Order	EMP	Ref Marker	Section Length	End Description	LATEST COUNT		-----PREVIOUS COUNTS-----				Station	CC Station	
					EST AADT	YR	EST AADT	YR	EST AADT	YR			EST AADT
Route NY8 County 065 ONEIDA Region 02													
07	0.58	8 26071005	0.58	RT 20 BRIDGEWATER	3685	14	3707	10	3603	07	3993	04	0331
07	4.46	8 26071044	3.88	VILLAGE OF BRIDGEWATER TOWN OF BRIDGEWATER	4063	14	4063	14	4010	11	4418	08	0043
07	5.53	8 26071255	1.07	PARIS T/L	4400	14	4419	11	4548	08	3854	06	0440
07	6.82	8 26071266	1.29	TOWN OF PARIS VILLAGE OF CLAYVILLE	4617	14	4532	12	4796	09	5878	06	0044
07	8.57	8 26071086	1.75	VILLAGE OF CLAYVILLE TOWN OF PARIS	6087	14	5974	12	6344	09	6010	06	0045
07	9.11	8 26071091	0.54	RAILROAD IS UNDER	6165	14	5806	10	9646	09	6455	05	0333
07	9.98	8 26071100	0.87	CR 9 SAUQUOIT	7941	14	7981	11	7978	08	7776	05	0019
07	11.20	8 26071111	1.22	TOWN OF PARIS & TOWN OF NEW HARTFORD	10499	14	10448	12	11188	08	10570	05	0026
07	13.56	8 26071136	2.36	KELLOGG RD IS UNDER	5870	14	5569	12	11696	09	13306	06	0046
07	15.21	8 26075002	1.65	TOWN OF NEW HARTFORD & VILLAGE NEW HARTFORD	22306	14	21628	09	22995	07	20163	01	0191
07	15.63	8 26075003	0.42	STRT RAMP ACC TO NYS/12 EB OLP	28516	14	28428	13	24388	07	22027	03	0353
07	15.80	8 26076004	0.17	START 5/8/12 OLAP									0066
07	16.39	5 26104008	0.59	FRENCH ROAD (UNDER)	43981	14	41744	12	41579	03	36518	00	0003
07	17.33	5 26104018	0.94	RT 921B BURRSTONE RD OVER	36257	14	36145	13	30051	07	32106	99	0004
07	18.67	5 26104031	1.34	COURT ST CROSSES AT GRADE	29962	14	29962	14	33381	13	35562	12	0120 2641
07	18.98	5 26104033	0.31	END 5/8/12 START 5/8/12/7901 OLAP	28162	14	28075	13	29458	08	32408	05	0056
07	19.32	790126011002	0.34	R R IS UNDER	28671	14	26349	07	26708	05	25945	03	0500
07	19.75	790126011005	0.43	MOHAWK RIVER IS UNDER	59315	14	56206	09	46559	05	43988	02	0501
07	20.18	790126011012	0.43	RT 901 IS UNDER									0508
07	20.42	790126011013	0.24	SHOPPING CTR EXIT ON RIGHT	17056	14	17003	13	20058	07	17730	02	0096
07	20.76		0.34	HORATIO ST EXIT ON RIGHT	16995	14	16130	12	19131	09	18132	05	0097
07	20.90		0.14	CITY OF UTICA TOWN OF DEERFIELD	18194	14	16989	10	16926	07	17645	04	0054
07	21.82	12 26043402	0.92	MULANEY RD IS OVER W/CONN	12756	14	12756	14	12601	13	13206	12	0098 2680
07	22.18	12 26043404	0.36	TRENTON AVE NORTH OVER	14174	14	14130	13	12021	07	14285	04	0481
07	24.64	12 26043433	2.46	TOWN OF MARCY & TOWN OF DEERFIELD	15070	14	14467	10	15100	07	14994	04	0052
07	26.91	8 26073261	2.27	MRG RMP ACC FRM NY12	3359	14	3286	10	3759	06	3530	03	0086
07	31.62	8 26073266	4.71	START 8/28 OLAP	3568	14	3492	11	2673	08	3156	05	0011
07	32.35	8 26073110	0.73	ONEIDA/HERK CO LINE	4593	14	4640	12	4677	09	4212	06	0365
Route NY8 County 043 HERKIMER Region 02													
08	0.76	8 23081003	0.76		4755	14	4803	12	4994	09	5593	06	0017
08	2.46	8 23081024	1.70	VILLAGE OF POLAND TOWN OF RUSSIA	2841	14	2869	12	3307	09	3157	02	0078
08	14.38	8 23081391	11.92	VILLAGE OF COLD BROOK TOWN RUSSIA	852	14	860	12	1053	09	1124	06	0062
08	21.24	8 23081215	6.86	HERK/HAM CO LINE	566	14	571	12	1104	09	925	08	0009
Route NY8 County 041 HAMILTON Region 02													

New York State Department of Transportation

Date: 7/22/2015

Traffic Volume Report

County Order	EMP	Ref Marker	Section Length	End Description	LATEST COUNT		-----PREVIOUS COUNTS-----						Station	CC Station
					EST AADT	YR	EST AADT	YR	EST AADT	YR	EST AADT	YR		
Route NY8 County 041 HAMILTON Region 02														
09	15.54	8 22091155	15.54	TOWN OF MOREHOUSE & TOWN OF ARIETTA	896	14	903	13	984	10	785	07	0050	
09	26.34	8 22091258	10.80	TOWN OF ARIETTA & TOWN OF LAKE PLEASANT	1732	14	1745	13	2093	10	2071	09	0057	
09	27.75	8 22091278	1.41	START 8/30 OLAP	2770	14	2791	13	2410	12	2888	10	0049	
09	30.86	8 22091308	3.11	V/O SPECULATOR T/O WELLS	2315	14	2315	14	2281	13	2318	12	0058	2280
09	37.44	8 22091375	6.58	END 8/30 OLAP	1397	14	1397	14	1608	11	1460	08	0048	
09	43.30	8 22091434	5.86	HAM/WARREN CO LINE	588	14	598	12	890	11	773	09	0001	
Route NY8 County 113 WARREN Region 01														
10	13.29	8 17101136	13.29	TOWN OF THURMAN & TOWN OF JOHNSBURG	773	14	789	09	728	04	553	98	0010	
10	17.52	8 17101175	4.23	RT 28 JCT WEVERTOWN	2233	14	2279	09	1399	03	1792	00	0439	
10	23.18	8 17101234	5.66	TOWN OF JOHNSBURG & TOWN OF CHESTER	1290	14	1316	09	1498	04	1780	01	0522	
10	26.98	8 17101262	3.80	START 8/9 OLAP	1885	14	1923	09	1728	05	2155	03	0523	
10	28.50	8 17101286	1.52	RT 87I UNDER @ EXIT 25	5008	14	5109	09	3733	05	4708	03	0450	
10	38.07	8 17101381	9.57	TOWN OF HORICON AND TOWN OF HAGUE	741	14	807	10	1353	07	1110	03	0033	
10	46.72	8 17101465	8.65	RT 9N JCT HAGUE END RT 8	1102	14	1083	06	551	03	642	00	0595	
Route NY9A County 061 NEW YORK Region 11														
01	2.43		2.43	MURRAY ST	58925	14	59155	11	65600	07	58026	06	0076	480
01	2.81		0.38	11TH/12TH AVE SPLIT	83571	14	83672	09	71985	03	71252	01	0007	
01	3.27		0.46	W 30TH ST	77702	14	77999	10	75351	09	70345	03	1002	
01	4.64		1.37	W 57TH ST	72888	14	72977	09					0017	
01	5.42		0.78	W 59TH ST	104863	14	102669	09					0020	
01	5.62	9AX4M11069	0.20	79TH ST EXIT	125295	14	124372	11	113317	07	125159	04	0008	
01	6.56	907VX4M11082	0.94	W 79TH ST UNDER	128651	14	127615	11	119957	07	125618	04	0009	
01	7.69		1.13	ACC W 125TH ST	135256	14	133327	10	129214	05	126594	02	0010	
01	9.49	907VX4M11112	1.80	EXIT 13 ACC W 158TH ST	135649	14	132812	09	132711	04	125231	02	0911	
01	10.14		0.65	EXIT 14 ACC RT 95I GEORGE WASHINGTON BRIDGE	133947	14	131145	09	131229	05	89556	02	0011	
01	12.18	907VX4M11138	2.04	EXIT 15 ACC RIVERSIDE DR	94406	14	93645	11	79860	07	83480	04	0012	
01	13.02	907VX4M11147	0.84	TOLL BOOTH	61775	14	61277	11	63392	10	62103	09	0013	
Route NY9A County 005 BRONX Region 11														
02	1.03	907VX1M21009	1.03	RIVERDALE AVE OVER	61775	14	61277	11	63392	10	62103	09	0014	
02	2.33	907VX1M21022	1.30	END 9A/907V OLAP & RT 9 OVER	78081	14	79729	11	65348	07	77916	04	0016	
02	2.45	907VX1M21022	0.12	START 9/9A OLAP									0055	
02	3.25		0.80	BRONX/WEST CO LINE	11626	14	11626	14	12314	13	13086	12	0012	181
Route NY9A County 119 WESTCHESTER Region 08														

New York State Department of Transportation

Date: 7/22/2015

Traffic Volume Report

County Order	EMP	Ref Marker	Section		LATEST COUNT		-----PREVIOUS COUNTS-----				Station	CC Station		
					EST AADT	YR	EST AADT	YR	EST AADT	YR			EST AADT	YR
		Route NY9A			County 119	WESTCHESTER	Region 08							
03	0.65		0.65	MC CLEAN AVE	13623	14	13471	09	13308	05	11897	99	0048	
03	2.06		1.41	WELLS AVE	7344	14	7437	11	18818	05	14883	99	0142	
03	3.98		1.92	SAW MILL RIVER RD	4983	14	5195	11	13003	06	13772	03	0617	
03	4.10		0.12	ACC SAWMILL RIVER PKWY JCT RT 984L	24072	14	23805	09	22572	06	21131	00	0618	
03	5.86		1.76	YONKERS CL / HASTINGS ON HUDSON TL	8851	14	8851	14	10888	08	10129	05	0619	
03	8.03	9A87032022	2.17	HASTINGS ON HUDSON VL / GREENBURGH TL	8220	14	8220	14	6744	11	7234	08	0620	
03	9.45	9A87032035	1.42	RT 100B WOODLANDS	12837	14	12132	12	11767	09	13133	06	0621	
03	11.93	9A87032061	2.48	TOWN OF GREENBURGH VILLAGE OF ELMFORD	5385	14	5606	10	6832	07	7620	04	0622	
03	12.20	9A87032064	0.27	RT 287I OVER ELMFORD	16422	14	16211	06	24927	03	17075	00	0014	
03	13.29	9A87032075	1.09	VILLAGE OF ELMFORD TOWN OF GREENBURGH	20481	14	20218	06	21086	02	21090	96	0623	
03	14.73	9A87032089	1.44	RT 100C OVER / TOWNS OF GREENBRG AND MT PLEASA	18699	14	18458	06	22333	03	19150	00	0125	
03	15.84	9A87032100	1.11	RT 141	18598	14	18774	11	20009	08	20376	05	0015	
03	16.07	9A87032102	0.23	RT 987D OVER & START 9A/100 OLAP	14183	14	14183	14	29276	05	18305	02	0070	
03	17.19	9A87032113	1.12	RT 117 OVER	26986	14	26986	14	36275	08	36700	05	0090	
03	18.00	9A87032122	0.81	TOWN OF MOUNT PLEASANT VILLAGE OF BRIARCLIFF M	23417	14	23417	14	24798	11	35585	05	0158	
03	19.12	9A87032133	1.12	VILLAGE OF BRIARCLIFF MANOR TOWN MT PLEASANT	49760	14	48244	11	47177	08	42393	02	0385	
03	20.76	9A87032148	1.64	VILLAGE OF BRIARCLIFF MANOR VILLAGE OSSINING	39409	14	39600	11	40388	08	37128	02	0088	
03	22.04	9A87032162	1.28	VILLAGE OF OSSINING TOWN OF OSSINING	35424	14	34372	11	35706	07	39872	03	0624	
03	23.58	9A87032177	1.54	START 9/9A OLAP	71645	14	70850	09	38658	04	30958	00	0626	
03	24.10	9 87032157	0.52	TOWN OF OSSINING VILLAGE OF CROTON-ON-HUDSON	47407	14	47407	14	47758	13	49102	12	0021	8742
03	24.87	9A87032190	0.77	RT 129 MAPLE ST	7498	14	7828	11	7520	08	8301	02	0024	
03	26.10	9A87032197	1.23	OLD POST RD	4667	14	4742	11	5655	08	5663	05	0143	
03	27.79	9A87032220	1.69	VILLAGE OF CROTON-ON-HUDSON TOWN CORTLANDT	4537	14	4592	11	5261	08	5109	05	0149	
03	30.85	9A87032251	3.06	TOWN OF CORTLANDT VILLAGE OF BUCHANAN	12458	14	11708	12	12196	09	13104	06	0055	
03	31.22	9A87033001	0.37	RT 9 END RT 9A	11971	14	12034	09	12314	06	12968	03	0044	
		Route NY9B			County 019	CLINTON	Region 07							
01	1.73	9B71011018	1.73	CR 22 MASON RD	2105	14	2128	12	2132	09	2439	06	0502	
01	5.97	9B71011061	4.24	TWN CHAMPLAIN VILL ROUSES POINT	1618	14	1618	14	1536	11	2009	08	0505	
		Route NY9D			County 119	WESTCHESTER	Region 08							
01	0.25	9D87011002	0.25	WEST/PUTNAM CO LINE	3798	14	3891	10	4094	07	4670	04	0627	
		Route NY9D			County 079	PUTNAM	Region 08							
02	4.29	9D84021042	4.29	RT 403 GARRISON	4666	14	4666	14	6890	11	4293	07	0628	
02	7.70	9D84021076	3.41	SPUR TO RT 301	8066	14	8066	14	8001	11	7976	07	0629	

New York State Department of Transportation

Date: 7/22/2015

Traffic Volume Report

County Order	EMP	Ref Marker	Section Length	End Description	LATEST COUNT		-----PREVIOUS COUNTS-----						Station CC	Station
					EST AADT	YR	EST AADT	YR	EST AADT	YR	EST AADT	YR		
Route NY9D County 079 PUTNAM Region 08														
02	8.37	9D84021083	0.67	TOWN OF PHILIPSTOWN VILLAGE OF COLD SPRING	6253	14	6293	11	6427	08	7565	05	0630	
02	10.41	9D84021104	2.04	VILLAGE OF COLD SPRING	4811	14	4816	13	5019	07	4277	04	0631	
Route NY9D County 027 DUTCHESS Region 08														
03	3.06	9D82031030	3.06	CITY OF BEACON	4505	14	4658	10	4946	07	5414	04	0632	
03	4.56	9D82032007	1.50	TELLER AVE	5508	14	5541	13	5080	10	6273	07	0306	
03	5.69	9D82032016	1.13	SOUTH AVE	5359	14	5391	13	5814	09	5918	05	0633	
03	6.44	9D82033001	0.75	RTS 84I & 52 UNDER	24731	14	23290	12	21741	09	18563	05	0021	
03	11.70	9D82033054	5.26	TOWN OF FISHKILL AND TOWN OF WAPPINGER	19347	14	18167	12	17494	09	19550	06	0635	
03	12.25		0.55	CR93 MIDDLEBUSH RD	16232	14	16268	13					0042	
03	13.06	9D82033069	0.81	TOWN OF WAPPINGER VILLAGE OF WAPPINGER FALL	12382	14	12382	14	13304	11	13468	08	0044	
03	14.55	9D82033082	1.49	VILLAGE OF WAPPINGER FALL TOWN OF POUGHKEEPSIE	13047	14	13115	10	13540	07	15152	04	0636	
Route NY9G County 027 DUTCHESS Region 08														
01	0.27	9G82011003	0.27	T/O POUGHKEEPSIE & C/O POUGHKEEPSIE	8242	14	8242	14	7745	11	8514	07	0022	
01	0.65	9G82012004	0.38	TAYLOR ST	10245	14	10514	10	9565	07	10603	05	0017	
01	1.52	9G82012013	0.87	RESERVOIR ST	3624	14	3624	14	5971	11	6240	07	0637	
01	1.88		0.36	PENDALL RD	8954	14	9001	09	8449	06	7074	98	0045	
01	2.92	9G82013014	1.04	COTTAGE RD	11865	14	11181	12	10203	09	11516	06	0039	
01	4.43	9G82013029	1.51	TOWN OF POUGHKEEPSIE & TOWN OF HYDE PARK	11136	14	10542	12	10954	09	11597	06	0085	
01	6.76	9G82013053	2.33	CR 41 E MARKET ST	12273	14	12337	09	15880	06	16993	03	0638	
01	9.63	9G82013082	2.87	SOUTH CROSS RD	8271	14	8271	14	9394	11	9176	08	0072	
01	11.98	9G82013105	2.35	TOWN OF HYDE PK TOWN OF CLINTON	6610	14	6907	11	6688	08	6808	05	0073	
01	17.87	9G82013165	5.89	TOWN OF HYDE PARK / TOWN OF RHINEBECK	8246	14	7638	12	7345	09	8030	06	0640	
01	19.32	9G82013179	1.45	RT 9	11388	14	11388	14	10363	08	11047	05	0078	
01	20.68	9G82013191	1.36	START 9G/199 OLAP	12814	14	12814	14	8281	11	12065	08	0013	
01	22.58	9G82013210	1.90	END 9G/199 OLAP	10049	14	10049	14	12021	11	10596	08	0641	
01	23.52	9G82013221	0.94	KELLEY RD	7994	14	7994	14	13633	11	8605	08	0644	
01	26.66	9G82013252	3.14	CR 78 TIVOLI	7144	14	7144	14	6785	09	6862	03	0642	
01	27.94	9G82013265	1.28	DUTCH/COL CO LINE	4862	14	4862	14	4663	11	4857	08	0643	
Route NY9G County 021 COLUMBIA Region 08														
02	4.14	9G81021041	4.14	TOWN OF CLERMONT AND TOWN OF GERMANTOWN	4507	14	4539	10	3917	09	4832	05	0644	
02	11.08	9G81021111	6.94	TOWN OF LIVINGSTON & TOWN OF GREENPORT	4458	14	4458	14	4011	11	5797	07	0015	
02	11.38	23 81081013	0.30	END 9G/23 OLAP	14223	14	14318	10	13097	02	13937	99	0011	
02	14.24	23881011020	2.86	WARREN ST	7990	14	7990	14	7227	08	7045	02	0158	

New York State Department of Transportation

Date: 7/22/2015

Traffic Volume Report

County Order	EMP	Ref Marker	Section		LATEST COUNT		-----PREVIOUS COUNTS-----				Station	CC Station	
			Length	End Description	EST AADT	YR	EST AADT	YR	EST AADT	YR			EST AADT
		Route NY9G		County 021 COLUMBIA		Region 08							
02	14.83		0.59	PARK PL END 9G/23B START 9/23B	3173	14	3243	11	3744	07	4657	04	0645
		Route NY9H		County 021 COLUMBIA		Region 08							
01	3.88	9H81011039	3.88	TOWN OF LIVINGSTON & TOWN OF GREENPORT	5117	14	5022	08	4906	05	4350	02	0219
01	7.42	9H81011075	3.54	RT 66	4849	14	4849	14	5089	11	4707	08	0646
01	17.32	9H81011174	9.90	TOWN OF KINDERHOOK VILLAGE OF VALATIE	6608	14	6481	09	6590	02	8340	98	0648
01	18.77	9H81011189	1.45	VILLAGE OF VALATIE TOWN OF KINDERHOOK	9957	14	9752	09	16113	05	8323	99	0073
		Route NY9J		County 021 COLUMBIA		Region 08							
01	5.02	9J81011050	5.02	TOWN OF STOCKPORT & TOWN OF STUYVESANT	1149	14	1162	09	1270	05	1362	02	0649
01	10.50	9J81011104	5.48	COL/RENS CO LINE	694	14	707	10	856	07	987	04	0159
		Route NY9J		County 083 RENSSELAER		Region 01							
02	0.99	9J14021010	0.99	CR 2 SCHODACK LANDING	504	14	506	13	858	09	1032	02	0025
02	4.70	9J14021048	3.71	VOLKIE KILL	1266	14	1318	10	3332	06	1621	03	0018
02	4.90	9J14021050	0.20	CR 6 SEAMAN AVE	2780	14	2890	10	3671	06	3440	02	0065
02	8.55	9J14021083	3.65	WESTERN RD	3306	14	3317	13	3544	10	4542	06	0015
02	11.88	9J14022000	3.33	RTS 9 20 OVER	3892	14	3895	13	4215	10	4495	06	0004
		Route NY9L		County 113 WARREN		Region 01							
01	1.17		1.17	WASHINGTON ST	9125	14	8448	10	12444	06	9803	00	0457
01	1.58	9L17011005	0.41	RT 254 QUAKER RD	4032	14	3905	10	4143	06	4137	00	0022
01	6.73	9L17011056	5.15	RT 149	6840	14	6429	10	5509	06	4055	03	0459
01	13.83	9L17011125	7.10	CR 7 BAY RD	1708	14	1640	11	1628	08	1674	03	0516
01	17.63	9L17011163	3.80	QUEENSBURY/LK GEO TL	2598	14	2598	14	3868	11	1907	06	0023
01	18.54	9L17011172	0.91	JCT RTS 9 & 9N END RT 9L	2161	14	2344	10	2332	06	2143	04	0466
		Route NY9N		County 091 SARATOGA		Region 01							
01	1.03	9N15012002	1.03	WEST AVE	16448	14	16461	13	16223	09	15917	05	0021
01	2.43	9N15012016	1.40	SARATOGA CL / GREENFIELD TL	12719	14	12719	14	12604	11	13316	06	0039
01	3.15	9N15012024	0.72	DANIELS RD	8949	14	8949	14	9264	11	8614	06	0330
01	5.25	9N15012045	2.10	CR 36 GREENFIELD CTR	6901	14	6934	13	7108	10	7183	07	0342
01	7.86	9N15012073	2.61	CR 25 N GREENFIELD	6051	14	6119	07	6948	04	6460	00	0362
01	12.64	9N15012121	4.78	TOWN OF GREENFIELD AND TOWN OF CORINTH	4090	14	4025	10	5197	07	5295	04	0364
01	14.30	9N15012138	1.66	TOWN OF CORINTH VILLAGE OF CORINTH	4376	14	4308	10	4321	06	5461	03	0040
01	18.42	9N17021000	4.12	VILLAGE OF CORINTH TOWN OF CORINTH	5405	14	5313	10	3896	07	4324	02	0365
		Route NY9N		County 113 WARREN		Region 01							

New York State Department of Transportation

Date: 7/22/2015

Traffic Volume Report

County Order	EMP	Ref Marker	Section		LATEST COUNT		-----PREVIOUS COUNTS-----						Station CC Station
					EST AADT	YR	EST AADT	YR	EST AADT	YR	EST AADT	YR	
		Route NY9N	County 113 WARREN		Region 01								
02	11.09	9N17021111	11.09	TOWN OF LAKE LUZERNE TOWN OF LAKE GEORGE	3792	14	3792	14	3216	11	3634	06	0434
02	11.29	9N17021114	0.20	START 9/9N OLAP	6992	14	7518	10	7602	07	9369	03	0003
02	11.63	9 17102069	0.34	JCT NY 9L	12413	14	13634	11	11134	02	19380	99	0465
02	13.16	9 17102085	1.53	TOWN OF LAKE GEORGE VILLAGE OF LAKE GEORGE	2971	14	2971	14	8164	11	10071	07	0467
02	13.55	9N17021135	0.39	VILLAGE OF LAKE GEORGE TOWN OF LAKE GEORGE	3362	14	3326	09	5118	05	3056	98	0445
02	16.91	9N17021169	3.36	CR35 DIAMOND POINT RD	4282	14	4549	10	4846	06	6855	03	0024
02	20.96	9N17021210	4.05	TOWN OF LAKE GEORGE TOWN OF BOLTON	3299	14	3504	10	3795	04	3996	01	0034
02	22.72	9N17021227	1.76	CR 18	3443	14	3655	10	5872	07	4236	04	0437
02	24.39	9N17021243	1.67	CR 11A BOLTON LANDING	2945	14	3262	10	2936	07	3029	03	0070
02	30.12	9N17021303	5.73	PADANARUM RD	704	14	749	10	1378	07	925	04	0032
02	41.35	9N17021415	11.23	TOWN OF BOLTON AND TOWN OF HAGUE	666	14	707	10	1326	07	1240	03	0596
02	45.61	9N17021456	4.26	WARREN/ESSEX CO LINE	1356	14	1441	10	2295	07	1943	04	0524
		Route NY9N	County 031 ESSEX		Region 01								
03	4.75	9N12031048	4.75	MONTCALM ST	3884	14	3884	14	3229	11	3473	07	0007
03	5.49	9N12031055	0.74	NY 74 START 9N/22 OLAP	7831	14	7907	07	8088	03	8543	00	0525
03	13.21	9N12031132	7.72	TOWN OF TICONDEROGA & TOWN OF CROWN POINT	3948	14	3948	14	4083	13	4117	12	0449 1231
03	16.77	9N12031168	3.56	NY185 CROWN PT BR RD	3313	14	3313	14	3040	11	3497	06	0530
03	19.43	9N12031195	2.66	VILLAGE OF PORT HENRY	3781	14	3781	14	3831	11	3838	08	0451
03	30.86	9N12031310	11.43	VILLAGE OF PORT HENRY TOWN OF MORIAH	3251	14	3236	10	2400	07	2289	03	0536
03	34.92	9N12111325	4.06	I-87 OVER - EXIT 31	3091	14	3077	10	2826	06	2947	04	0447
03	39.27	9N12031397	4.35	TOWN OF WESTPORT AND TOWN OF ELIZABETH TOWN	2542	14	2556	13	2272	06	2066	04	0466
03	39.74	9N12031398	0.47	START 9/9N OLAP	3383	14	3383	14	2413	08	5612	03	0456
03	49.84	9N12031501	10.10	TOWN OF ELIZABETH TOWN AND TOWN OF KEENE	1811	14	1845	09	1319	05	1440	02	0492
03	51.68	9N12031520	1.84	END 9N/73 OLAP	5230	14	5230	14	4064	11	4342	06	0551
03	61.34	9N12031618	9.66	TOWN OF KEENE AND TOWN OF JAY	1088	14	1088	14	1494	10	1975	06	0546
03	67.29	9N12031677	5.95	ESSEX/CLINT CO LINE	2842	14	2842	14	2741	10	2889	06	0544
		Route NY9N	County 019 CLINTON		Region 07								
04	5.15	9N71041051	5.15	TOWN OF BLACK BROOK AND TOWN OF AUSABLE	2034	14	2034	14	2660	11	2778	07	0418
04	10.23	9N71041056	5.08	I-87 SB RAMP	2251	14	2251	14	2370	11	2386	08	0200
04	11.53	9N71041109	1.30	START 9N/22 OLAP	3175	14	3195	09	3619	06	4242	03	0419
04	11.81	9N71041118	0.28	END 9N/22 OLAP END RT 9N	1560	14	1562	13	1827	10	2201	07	0003
		Route NY9P	County 091 SARATOGA		Region 01								
01	1.92	9P15011020	1.92	CR 108	3514	14	3406	06	3036	03	2616	00	0041

New York State Department of Transportation

Date: 7/22/2015

Traffic Volume Report

County Order	EMP	Ref Marker	Section		LATEST COUNT		-----PREVIOUS COUNTS-----				Station CC	Station		
			Length	End Description	EAADT	EYR	EAADT	EYR	EAADT	EYR				
		Route NY9P			County 091 SARATOGA	Region 01								
01	4.10	9P15011042	2.18	RT 423 JCT		5794	14	5732	07	4346	04	6060	01	0332
01	6.57	9P15011067	2.47	STILLWATER / SARATOGA TN LN		2683	14	2694	11	2463	07	1791	04	0350
01	8.12	9P15011083	1.55	CITY OF SARATOGA SPRINGS		4823	14	4742	06	3563	04	4820	01	0042
01	9.38	9P15011095	1.26	CR 65 MEADOWBROOK RD		6458	14	6056	12	10275	06	7454	04	0029
01	10.17	9P15011104	0.79	I-87 EXIT 14 UNDER		8999	14	8794	08	8222	05	8142	02	0558
01	11.18	9P15012000	1.01	HENNING RD		12803	14	12630	09	12500	04	8736	96	0347
01	12.17		0.99	SPRING ST		13373	14	12064	10	9360	07	10388	06	0022
		Route NY9R			County 001 ALBANY	Region 01								
01	1.55	9R11011016	1.55	RT 470		11982	14	11992	13	11635	07	12652	04	0155
01	2.46	9R11011026	0.91	MANOR AVE		6379	14	6476	11	6478	08	6097	02	0156
01	3.21	9R11011033	0.75	RT 9 JCT NORTH END RT 9R		5618	14	5623	11	5767	07	5463	05	0157
		Route US9			County 061 NEW YORK	Region 11								
01	0.43	95IX4M11005	0.43	END 1/9/95I OLAP START 1/95I OLAP		268692	14	268692	14	280718	10	285620	09	0001
01	0.80	95IX4M11007	0.37	ACC RT 9A H.H. PKWY										0002
01	2.15		1.35	DYCKMAN ST		24008	14	24100	10	24223	09	22574	05	0005
01	3.46		1.31	NY/BRONX CO LINE		31078	14	31429	11	29790	09	30406	08	0006
		Route US9			County 005 BRONX	Region 11								
02	0.82		0.82	VAN CORTLAND SOUTH		15138	14	15156	09	13143	05	11501	02	0010
02	1.78		0.96	START 9/9A OLAP H.H. PKY		15467	14	15952	11	16725	08	17912	07	0011
02	2.58		0.80	BRONX/WEST CO LINE		11626	14	11626	14	12314	13	13086	12	0012 181
		Route US9			County 119 WESTCHESTER	Region 08								
03	0.65		0.65	MC CLEAN AVE		13623	14	13471	09	13308	05	11897	99	0048
03	2.06		1.41	WELLS AVE		7344	14	7437	11	18818	05	14883	99	0142
03	4.87		2.81	YONKERS CL / HASTINGS ON HUDSON VL		8350	14	8350	14	6736	11	11221	08	0049
03	6.06	9 87032012	1.19	FARRAGUT PKY		6377	14	6306	09	7351	03	6119	00	0091
03	7.81	9 87032029	1.75	HASTINGS ON HUDSON VL / DOBBS VL		9522	14	9416	09	9949	06	11862	03	0097
03	11.22	9 87032063	3.41	VILLAGE OF IRVINGTON AND VILLAGE OF TARRYTOWN		11154	14	11090	11	17661	08	18667	05	0050
03	11.81	9 87032065	0.59	BENEDICT AVE		26556	14	26262	09	23096	06	24478	03	0051
03	12.80	9 87032080	0.99	VILLAGE OF TARRYTOWN AND VILLAGE OF SLEEP HOLLC		15955	14	15779	09	17260	06	18246	03	0052
03	14.59	9 87032100	1.79	VILLAGE OF SLEEP HOLLOW & TOWN OF MT PLEASANT		15631	14	14938	11	15775	08	14883	00	0150
03	18.28	9 87032134	3.69	VILLAGE OF BRIARCLIFF MANOR VILLAGE OF OSSINING		15983	14	15805	09	15308	06	19411	03	0095
03	20.02	9 87032151	1.74	VILLAGE OF OSSINING TOWN OF OSSINING		17456	14	16217	12	17009	09	16527	06	0053
03	20.54	9 87032157	0.52	TOWN OF OSSINING VILLAGE OF CROTON-ON-HUDSON		47407	14	47407	14	47758	13	49102	12	0021 8742

New York State Department of Transportation

Date: 7/22/2015

Traffic Volume Report

County Order	EMP	Ref Marker	Section Length	End Description	LATEST COUNT		-----PREVIOUS COUNTS-----						Station CC	Station
					EST AADT	YR	EST AADT	YR	EST AADT	YR	EST AADT	YR		
<p style="text-align: center;">Route US9 County 119 WESTCHESTER Region 08</p>														
03	24.04	9 87032192	3.50	VILLAGE OF CROTON-HUDSON TOWN OF CORTLAND										0029
03	27.06	9 87032221	3.02	RT 9A WELCHER AVE	31454	14	30663	11	31145	08	35299	05	0042	
03	28.46	9 87033012	1.40	START 6/9/202 OLAP	38923	14	38923	14	34064	11	31874	08	0056	
03	29.12	6 87031039	0.66	RT 987H BEAR MOUNTAIN STATE PKWY	40129	14	33360	99	29738	96	30156	95	0032	
03	29.17		0.05	END 6/202 OLAP START 6/9/202 OLAP	26938	14	26709	11	25779	08	23442	00	0099	
03	31.16	9 87034019	1.99	S MOUNTAIN PASS	17471	14	17471	14	13136	11	17515	07	0057	
03	31.43	9 87034023	0.27	WEST/PUTNAM CO LINE	15283	14	15114	09	16787	06	15953	02	0058	
<p style="text-align: center;">Route US9 County 079 PUTNAM Region 08</p>														
04	1.67	9 84041017	1.67	RT 403	24938	14	24993	13	16310	07	16504	03	0059	
04	4.02	9 84041040	2.35	CR 11 TRAVIS COR RD	11473	14	11634	11	11804	08	12661	05	0060	
04	8.12	9 84041082	4.10	RT 301 MCKEEL CORS	11551	14	11601	11	11844	08	11876	03	0061	
04	9.94	9 84041084	1.82	CR 10 N HIGHLANDS RD	13375	14	13446	11	14553	08	14418	05	0028	
04	12.21	9 84041122	2.27	PUTNAM/DUTCH CO LINE	15629	14	15533	11	16349	08	17389	05	0014	
<p style="text-align: center;">Route US9 County 027 DUTCHESS Region 08</p>														
05	2.22	9 82051022	2.22	VAN WYCK LAKE RD	18361	14	18045	08	16798	06	18596	05	0071	
05	2.46	9 82051026	0.24	RT 84I OVER	23084	14	21690	02	19394	99	21670	96	0003	
05	3.47	9 82051034	1.01	TOWN OF FISHKILL VILLAGE OF FISHKILL	43230	14	42748	09	39144	02	31678	99	0064	
05	6.60	9 82051066	3.13	VILLAGE OF FISHKILL TOWN OF FISHKILL	31519	14	30242	12	32548	08	31116	02	0065	
05	7.26	9 82051072	0.66	CR 93 MYERS CORS RD	42256	14	42256	14	36196	11	37784	09	0047	
05	7.95	9 82051080	0.69	TOWN OF WAPPINGER VILLAGE OF WAPPINGER FALLS	45136	14	44635	09	40909	02	42407	99	0043	
05	9.26	9 82051093	1.31	VILLAGE OF WAPPINGERS FALLS TOWN OF WAPPINGER	45929	14	45420	09	38066	02	35873	99	0066	
05	12.21	9 82051122	2.95	SCHEAFE RD	46567	14	43752	02	43302	99	38743	96	0067	
05	13.35	9 82051134	1.14	RAMP	60153	14	60153	14	63296	08	49011	00	0019	
05	14.41	9 82052002	1.06	CITY OF POUGHKEEPSIE	52354	14	48769	12	53594	09	46051	00	0069	
05	15.57	9 82052015	1.16	RTS 44 & 55	44856	14	41384	12	39772	02	40146	99	0070	
05	16.45	9 82052025	0.88	POUGHKEEPSIE CL / POUGHKEEPSIE TL	35859	14	33240	08	29302	02	30382	99	0016	
05	16.89	9 82053003	0.44	RT 9G	28998	14	28998	14	39315	08	34189	06	0020	
05	19.69	9 82053032	2.80	TOWN OF POUGHKEEPSIE AND TOWN OF HYDE PARK	23733	14	22458	03	22280	00	17954	97	0046	
05	21.91	9 82053054	2.22	CR 41 E MARKET ST	20276	14	20051	09	21527	06	21867	03	0038	
05	25.84	9 82053094	3.93	SHAGABAK PL	10973	14	10748	09	13737	06	11032	01	0012	
05	31.83	9 82053154	5.99	TOWN OF RHINEBECK VILLAGE OF RHINEBECK	8732	14	8732	14	8643	11	14404	08	0037	
05	34.17	9 82053178	2.34	VILLAGE OF RHINEBECK TOWN OF RHINEBECK	11085	14	11085	14	11807	11	10909	08	0077	
05	37.12	9 82053207	2.95	TOWN OF RHINEBECK AND TOWN OF RED HOOK	10080	14	10092	11	9950	08	12447	03	0075	
05	41.93	9 82053255	4.81	VILLAGE OF REDHOOK TOWN OF REDHOOK	7837	14	7837	14	8932	11	7455	08	0812	

New York State Department of Transportation

Date: 7/22/2015

Traffic Volume Report

County Order	EMP	Ref Marker	Section Length	End Description	LATEST COUNT		-----PREVIOUS COUNTS-----						Station CC	Station
					EST AADT	YR	EST AADT	YR	EST AADT	YR	EST AADT	YR		
		Route US9	County 021 COLUMBIA		Region 08									
06	9.89	9 81061099	9.89	TOWN OF CLERMONT AND TOWN OF LIVINGSTON	3826	14	3826	14	3188	08	3800	05	0184	
06	12.52	9 81061125	2.63	GREENPORT T/L	5374	14	5374	14	5025	08	5363	05	0078	
06	15.54	9 81061150	3.02	WARREN ST	7767	14	7807	09	8266	05	7554	02	0079	
06	16.04		0.50	GREEN ST	8156	14	7965	11	8008	08	11008	05	0081	
06	17.36	9 81063000	1.32	LIVINGSTON PKY	15547	14	15841	10	15188	09	15497	05	0082	
06	18.94	9 81063027	1.58	TOWN OF GREENPORT AND TOWN OF STOCKPORT	9301	14	9350	09	9630	05	9094	02	0083	
06	22.14	9 81063059	3.20	RT 9J	5652	14	5769	10	5860	09	6250	05	0084	
06	25.70	9 81063097	3.56	TOWN OF STOCKPORT AND TOWN OF STUYVESANT	4338	14	4338	14	3848	11	3948	07	0085	
06	28.87	9 81063125	3.17	VILLAGE OF KINDERHOOK AND VILLAGE OF VALATIE	5500	14	5505	09	7683	05	6431	01	0086	
06	29.55	9 81063133	0.68	RT 203 CONN VALATIE	6356	14	6582	10	6839	05	6048	01	0087	
06	30.62	9 81063144	1.07	VILLAGE OF VALATIE TOWN OF KINDERHOOK	10799	14	11186	10	9747	05	9234	02	0161	
06	34.11	9 81063178	3.49	COL/RENS CO LINE	12771	14	12509	09	13273	05	14098	00	0162	
		Route US9	County 083 RENSSELAER		Region 01									
07	1.16	9 14071013	1.16	REF ROUTE 912M OVER W/REMOTE CONNS	18010	14	17941	09	14250	02	12904	99	0109	
07	5.51	9 14071056	4.35	SCHODACK DR	6891	14	6897	13	6396	10	7534	07	0413	
07	5.87	9 14071060	0.36	RT 150	21527	14	21371	09	17251	05	16581	02	0106	
07	6.37	9 14071065	0.50	RT 90I OVER	20126	14	20170	13	20092	07	19451	03	0412	
07	7.73	9 14071079	1.36	RT 912F MILLER RD	11794	14	11089	12	17693	09	12381	00	0057	
07	8.67	9 14071088	0.94	TOWN OF SCHODACK AND TOWN OF EAST GREENBUSH	15122	14	14857	11	14174	08	14251	06	0022	
07	9.54	9 14071097	0.87	RT 4	15021	14	15035	10	16870	06	16184	01	0077	
07	11.46	9 14071116	1.92	CR 59 HAMPTON MANOR	27634	14	27530	09					0101	
07	12.27	9 14072000	0.81	CITY OF RENSSELAER	16109	14	16145	13	16753	10	18341	98	0097	
07	12.37		0.10	ROUTE 9J JUNCTION	27407	14	27303	09	18125	00			0038	
07	12.91		0.54	BROADWAY JCT	25464	14	25204	08	24609	99	25837	93	0061	
07	13.05		0.14	END 9/20 OLAP START 9/20 COUPLET OLAP	22526	14	22533	10	24521	06	22360	97	0063	
07	13.56		0.51	START OF CONCRETE BRIDGE DECK	35563	14	34977	07	35795	02	32419	98	0064	
		Route US9	County 001 ALBANY		Region 01									
08	0.07		0.07	END 9/20 OLAP	32980	14	32865	13	34977	07	35795	02	0138	
08	0.37		0.30	ACC I-787 N BOUND	18708	14	14879	97	15890	91	23919	87	0006	
08	1.22		0.85	I-787 OVER NO CONN	24775	14	21162	02	7821	88	16000	86	0075	
08	1.29		0.07	RT 32	7508	14	7407	09	9248	00	8237	97	0076	
08	1.92		0.63	LARK ST RT 9W	6007	14	6012	13	7074	06	7061	04	0077	
08	2.03		0.11	HENRY JOHNSON BLVD	7620	14	7637	13	9154	06	8665	04	0087	
08	2.62	9 11081027	0.59	LIVINGSTON AVE	19642	14	19675	11	25349	05	19870	02	0101	

New York State Department of Transportation

Date: 7/22/2015

Traffic Volume Report

County Order	EMP	Ref Marker	Section		LATEST COUNT		-----PREVIOUS COUNTS-----				Station	CC Station			
					AA	YR	AA	YR	AA	YR			AA	YR	
		Route US9			County 001	ALBANY	Region 01								
08	3.38	9 11081034	0.76	RT 377 OVER			3875	14	4033	11	4204	06	4156	05	0141
08	4.89	9 11082011	1.51	CRUMITIE RD			15232	14	15232	14	14558	11	15143	08	0142
08	5.45	9 11082017	0.56	RT 378			16810	14	16810	14	16164	11	15142	08	0086
08	6.83	9 11082030	1.38	MAXWELL RD			17787	14	17303	11	18810	07	20242	04	0199
08	7.75	9 11082040	0.92	RT 155			20860	14	20860	14	20710	13	19458	12	0137 1141
08	8.54	9 11082045	0.79	RT 2 LATHAM			20677	14	21490	11	21951	06	28729	04	0554
08	9.21	9 11082055	0.67	ACC RT 7 EAST BOUND			27305	14	26025	02	24576	99	23930	96	0195
08	9.57	9 11082057	0.36	RT 7 UNDER			30659	14	30155	07	37214	05	31833	02	0193
08	11.15	9 11082074	1.58	JCT RT 9R NORTH			22319	14	21594	11	18617	02	25894	99	0192
08	13.96	9 15091000	2.81	ALB/SARA CO LINE			28310	14	28372	13	14687	08	18587	05	0604
		Route US9			County 091	SARATOGA	Region 01								
09	1.06	9 15091011	1.06	RT 911P JCT CRESCENT-VISHERS FERRY RD			20554	14	20554	14	17856	11	19170	08	0298
09	1.27	9 15091013	0.21	GROOMS RD & GUIDEBOARD RD			17787	14	16821	10	15056	07	15237	04	0285
09	2.34	9 15091023	1.07	SITTERLY RD			26159	14	25245	04	22094	01	17339	97	0055
09	3.49	9 15091036	1.15	RT 146 JCT CLIFTON PK			18179	14	17222	01	18399	98	16876	94	0054
09	6.59	9 15091066	3.10	TOWN OF HALFMOON AND TOWN OF CLIFTON PARK			12220	14	12088	11	11653	10	12868	07	0305
09	9.09	9 15091092	2.50	TOWN OF CLIFTON PARK VILLAGE OF ROUND LAKE			10003	14	10003	14	7456	11	7593	08	0307
09	9.80	9 15091099	0.71	START 9/67 OLAP			7835	14	7387	11	10451	05	8968	02	0308
09	11.33	9 15091115	1.53	END 9/67 OLAP			11600	14	11600	14	11120	13	11255	12	0032 1531
09	13.07	9 15091132	1.74	RT 9P SOUTH JCT			16321	14	15596	11	11974	07	10985	03	0372
09	14.96	9 15091151	1.89	RT 87I EXIT 13 UNDER			16338	14	14929	11	17118	06	13048	05	0007
09	15.69	9 15091158	0.73	CITY OF SARATOGA SPRINGS			19923	14	19771	11	18371	06	21307	04	0423
09	17.59	9 15091177	1.90	CRESCENT AVE			16181	14	16017	08	19862	05	14435	01	0050
09	18.76	9 15092000	1.17	W FENLON ST			19237	14	19164	09	18784	05	16361	02	0349
09	19.05		0.29	SPRING ST - RT 9P JCT			12579	14	12173	10	16291	09	16260	05	0348
09	19.08		0.03	WASH ST - END 9/50 OLAP START 9/29/50 OLAP			8550	14	8881	10	12425	02	13901	99	0017
09	19.31		0.23	CHURCH/LAKE NY9N ENDS/29/50 OLAP START 9/50 OL			7126	14	7142	13	12756	07	14706	05	0346
09	20.28	9 15092025	0.97	VAN DAM ST			19328	14	18872	11	18368	07	19793	04	0344
09	22.48	9 15093021	2.20	TOWN OF GREENFIELD AND TOWN OF WILTON			12586	14	12586	14	13502	08	12040	05	0014
09	26.54	9 15093061	4.06	BALLARD RD - ACC I-87			6946	14	6742	12	6501	06	5821	05	0037
09	31.33	9 15093109	4.79	TOWN OF WILTON AND TOWN OF MOREAU			6452	14	6188	06	6443	04	4969	01	0581
09	32.80	9 15093125	1.47	RT 197 JCT			19503	14	19503	14	18556	11	18353	08	0366
09	36.05	9 15093152	3.25	WILLAMS ST			9802	14	9824	13	12483	10	12523	08	0369
09	36.71	9 15093164	0.66	HARRISON AVE			18836	14	18632	10	19794	08	20720	05	0370

New York State Department of Transportation

Date: 7/22/2015

Traffic Volume Report

County Order	EMP	Ref Marker	Section Length	End Description	LATEST COUNT		-----PREVIOUS COUNTS-----				Station CC	Station	
					EST AADT	YR	EST AADT	YR	EST AADT	YR			EST AADT
		Route US9		County 091 SARATOGA		Region 01							
09	37.25	9 16101000	0.54	SARA/WARREN CO LINE	20318	14	20099	10	18276	09	19854	05	0371
		Route US9		County 113 WARREN		Region 01							
10	0.30		0.30	RT 9L JCT END 9/32 OLAP	14929	14	14929	14	14467	11	14913	08	0050
10	2.38	9 17102008	2.08	WASHINGTON ST	13300	14	13300	14	13529	11	14588	08	0456
10	4.91	9 17102030	2.53	START 9/149 OLAP	14001	14	14001	14	10461	12	11597	09	0013
10	5.66	9 17102040	0.75	END 9/149 OLAP	16558	14	16558	14	14694	11	12639	06	0433
10	8.26	9 17102066	2.60	T/O QUEENSBURY T/O LAKE GEORGE	7615	14	7130	10	8389	06	8104	02	0590
10	8.60	9 17102069	0.34	JCT NY 9L	12413	14	13634	11	11134	02	19380	99	0465
10	10.13	9 17102085	1.53	TOWN OF LAKE GEORGE VILLAGE OF LAKE GEORGE	2971	14	2971	14	8164	11	10071	07	0467
10	10.37	9 17102086	0.24	RAMP	5408	14	5114	11	4603	04	8928	98	0018
10	14.63	9 17102130	4.26	VILLAGE LAKE GEORGE TOWN LAKE GEORGE	2464	14	2393	10	3039	06	3722	03	0446
10	15.44	9 17102138	0.81	TOWN OF LAKE GEORGE AND TOWN OF WARRENSBURG	12484	14	11542	10	13798	07	13358	02	0006
10	15.88	9 17102142	0.44	CR 9	9278	14	9323	13	11339	06	12536	03	0007
10	18.82	9 17102172	2.94	JCT RT 28	5255	14	5834	10	4696	07	5742	04	0518
10	27.47	9 17102261	8.65	TOWN OF WARRENSBURG AND TOWN OF CHESTER	1697	14	1701	09	2478	05	1175	03	0519
10	31.27	8 17101262	3.80	END 8/9 OLAP	1885	14	1923	09	1728	05	2155	03	0523
10	36.01	9 17102344	4.74	ACC I-87 EXIT 26S	859	14	865	06	786	03	754	00	0440
10	36.84	9 17102352	0.83	I-87 OVER	2573	14	2519	11	3	10	3232	07	0017
10	40.11	9 17102384	3.27	WARREN/ESSEX CO LINE	1132	14	1136	13	1426	07	2381	04	0471
		Route US9		County 031 ESSEX		Region 01							
11	0.62	9 12111006	0.62	ACC RT 87I EXIT 27 SCHROON LAKE	1286	14	1264	06	1405	04	1363	02	0004
11	7.56	9 12111075	6.94	RT 74 JCT	2928	14	2928	14	2750	11	2921	06	0443
11	13.78	9 12111136	6.22	TOWN OF SCHROON AND TOWN OF NORTH HUDSON	567	14	569	09	653	03	744	00	0531
11	16.21	9 12111162	2.43	CR 4	658	14	658	14	644	11	550	08	0453
11	23.40	9 12111234	7.19	87I OVER EXIT 30 UNDERWOOD	230	14	230	14	258	11	280	06	0001
11	25.56	9 12111256	2.16	TOWN OF NORTH HUDSON AND TOWN OF ELIZABETHTOWN	2869	14	2883	13	3206	06	2916	05	0446
11	35.50	9 12111358	9.94	START 9/9N OLAP	699	14	699	14	668	11	424	06	0567
11	35.97	9N12031398	0.47	END 9/9N OLAP	3383	14	3383	14	2413	08	5612	03	0456
11	40.42	9 12111406	4.45	TOWN OF ELIZABETHTOWN AND TOWN OF LEWIS	2356	14	2364	13	2604	06	2602	04	0539
11	53.28	9 12111536	12.86	TOWN OF LEWIS AND TOWN OF CHESTERFIELD	623	14	620	08	816	04	1068	01	0540
11	57.78	9 12111580	4.50	TWN CHESTERFIELD VILLAGE KEESEVILLE	1842	14	1848	13	1749	06	1302	04	0458
		Route US9		County 019 CLINTON		Region 07							
12	0.07	22 71091000	0.07	END 9/22 OLAP START 9N/22 OLAP	1405	14	1405	14	1574	11	1938	08	0028

New York State Department of Transportation

Date: 7/22/2015

Traffic Volume Report

County Order	EMP	Ref Marker	Section Length	End Description	LATEST COUNT		-----PREVIOUS COUNTS-----				Station	CC Station	
					EST AADT	YR	EST AADT	YR	EST AADT	YR			EST AADT
		Route US9		County 019 CLINTON	Region 07								
12	1.52	9 71121015	1.45	ESSEX CO LINE 2ND TM BIN #1005950 OVER AUSABLE R'	2119	14	2210	12	2349	09	2587	06	0029
		Route US9		County 031 ESSEX	Region 01								
13	0.18	9 12131002	0.18	RT 373 AUSABLE CHASM	1774	14	2266	10	2497	07	1960	04	0005
13	1.15	9 12131009	0.97	ROUTE 912T JUNCTION RIGHT	2224	14	2268	09	2378	98	2060	97	0006
		Route US9		County 019 CLINTON	Region 07								
14	2.67	9 71141026	2.67	TOWN OF AUSABLE AND TOWN OF PERU	2408	14	2412	13	2892	10	2459	07	0025
14	6.48	9 71141065	3.81	TOWN OF PERU AND TOWN OF PLATTSBURG&URBAN B	3451	14	3482	10	3133	07	3409	03	0045
14	9.68	9 71141096	3.20	SALMON RIVER	3405	14	3405	14	3462	13	3536	12	0221 7182
14	10.67		0.99	S PERU ST	10811	14	10729	12	12858	08	9207	02	0037
14	11.36		0.69	BROAD	10425	14	9870	12	14304	09	9027	06	0047
14	11.48		0.12	BRIDGE ST	6499	14	6499	14	5921	11	6964	08	0009
14	11.70		0.22	TRINITY PL	8833	14	8646	08	7000	07	6947	05	0032
14	11.76		0.06	CUMBERLAND AVE	9807	14	9797	13	10696	10	6708	07	0048
14	11.82		0.06	MARGARET/CORNELIA	5006	14	5001	13	5060	10	6050	07	0063
14	12.36		0.54	ROBINSON TER	4883	14	4883	14	5540	11	6758	08	0061
14	12.55		0.19	BOYNTON AVE	4881	14	4881	14	5540	11	5798	10	0038
14	13.28		0.73	PLATTSBURGH CL / PLATTSBURGH TL	11955	14	11866	12	10137	09	11057	06	0088
14	13.86	9 71143005	0.58	RT 314	10411	14	10334	12	9595	09	8671	04	0015
14	14.39	9 71143011	0.53	SHOPPING PLAZA 2ND ENT	5631	14	5531	08	4236	05	5717	02	0089
14	18.07	9 71143048	3.68	TWN PLATTSBURGH TWN BEEKMANTOWN PLATTSBURC	3252	14	3252	14	3236	11	3285	08	0087
14	25.51	9 71143123	7.44	TOWN OF BEEKMANTOWN AND TOWN OF CHAZY	3661	14	3833	12	2986	09	3337	06	0090
14	26.12	9 71143129	0.61	RT 191 ACC 87I	3628	14	3633	13	3387	10	4493	07	0092
14	28.72	9 71143151	2.60	TOWN OF CHAZY TOWN OF CHAMPLAIN	3245	14	3384	12	3227	09	3756	05	0093
14	31.94	9 71143187	3.22	RT 11	1621	14	1698	12	2054	09	2047	06	0094
14	32.53	9 71143193	0.59	TOWN OF CHAMPLAIN VILLAGE CHAMPLAIN	2236	14	2253	12	1957	09	2616	06	0095
14	33.16	9 71143199	0.63	SERVICE RD TO 87I S	2220	14	2231	13	2107	10	2323	07	0059
14	33.67	9 71143204	0.51	VILL CHAMPLAIN TOWN CHAMPLAIN	720	14	720	14	507	11	3057	04	0096
		Route US9W		County 087 ROCKLAND	Region 08								
01	2.63	9W85011024	2.63	TOWN OF ORANGETOWN AND VILLAGE OF PIERMONT	8408	14	8427	13	7391	09	9851	06	0650
01	5.99	9W85011059	3.36	VILLAGE OF PIERMONT AND TOWN OF ORANGETOWN	13925	14	14059	10	14003	07	14616	04	0651
01	7.06	9W85011067	1.07	VILLAGE OF SOUTH NYACK AND VILLAGE OF NYACK	6174	14	6188	13	5942	11	5771	08	0652
01	11.08	9W85011106	4.02	VILLAGE OF UPPER NYACK AND TOWN OF CLARKSTOWN	9032	14	9032	14	9312	11	9222	07	0006
01	12.78	9W85011126	1.70	RT 303	7619	14	7619	14	7447	11	8427	08	0653

New York State Department of Transportation

Date: 7/22/2015

Traffic Volume Report

County Order	EMP	Ref Marker	Section		LATEST COUNT		-----PREVIOUS COUNTS-----						Station	CC Station	
					EST AADT	YR	EST AADT	YR	EST AADT	YR	EST AADT	YR			
		Route US9W			County 087	ROCKLAND	Region 08								
01	13.38	9W85011133	0.60	RT 304 HAVERSTRAW	16851	14	16813	11	18621	08	17332	05	0004		
01	16.19	9W85011159	2.81	TOWN OF CLARKSTOWN AND VILL OF HAVERSTRAW	18350	14	18146	09	20730	06	21279	03	0825		
01	18.41	9W85011179	2.22	VILLAGE OF W HAVERSTRAW AND TOWN OF STONY POI	18289	14	16991	12	13130	09	17241	06	0498		
01	20.87	9W85011203	2.46	CR 118A MOTT FARM RD	8717	14	9303	11	10847	06	9705	03	0499		
01	26.48	9W85011265	5.61	ROCK/ORANGE CO LINE	3475	14	3483	13	4755	09	6326	06	0001		
		Route US9W			County 071	ORANGE	Region 08								
02	0.13	9W83021001	0.13	END 9W/202 OLAP START 6/9W/202 OLAP	4849	14	4755	09	6326	06	5421	03	0500		
02	0.14	6 83012438	0.01	END 6/9W/202 OLAP START 6/202 OLAP	19147	14	19147	14	18290	11	19158	09	0067		
02	2.91	9W83021028	2.77	RT 982E OVER	18380	14	18408	09	23656	04	16234	01	0654		
02	4.86	9W83021048	1.95	VIL HIGHLAND FALLS TOWN HIGHLAND	10378	14	10438	10	12753	07	12077	04	0005		
02	5.56	9W83021056	0.70	END 9W/218 OLAP	16309	14	16309	14	16458	13	16762	12	0567	8383	
02	11.12	9W83021112	5.56	VIL OF CORNWALL-ON-HUDSON TOWN OF CORNWALL	26084	14	26123	09	20429	06	15703	03	0095		
02	11.55	9W83021116	0.43	CR 107 ORRS MILL	17520	14	17520	14	16770	11	16450	08	0655		
02	12.17	9W83021122	0.62	ACC WILLOW AVE	13654	14	13904	12	11522	09	12039	06	0656		
02	13.05	9W83021130	0.88	RT 218 CORNWALL	13970	14	13822	07	15473	04	14874	01	0657		
02	14.83	9W83021143	1.78	UNION AVE	24443	14	23696	11	21266	10	23757	07	0658		
02	15.81	9W83021150	0.98	RT 94	9772	14	9195	11	14173	07	10193	04	0659		
02	16.74	9W83021161	0.93	WASHINGTON ST	10011	14	10346	11	10535	07	11517	04	0660		
02	17.96		1.22	THIRD ST	11438	14	11463	13	12034	07	13455	04	0239		
02	18.05	9W83023000	0.09	ACC RTS 84I & 52	46145	14	46145	14	36856	11	28083	06	0037		
02	18.11	9W83023001	0.06	END 9W/32 OLAP	40009	14	39564	09	35471	03	32745	00	0039		
02	20.32	9W83023023	2.21	DRIVE IN THEATER	22673	14	22673	14	18820	11	23017	08	0662		
02	23.30	9W83023053	2.98	ORANGE/ULSTER CO LINE	18186	14	17984	09	18460	06	17439	00	0124		
		Route US9W			County 111	ULSTER	Region 08								
03	5.40	9W86031046	5.40	MILTON TURNPIKE	20718	14	20718	14	16420	11	17944	07	0036		
03	7.98	9W86031080	2.58	TOWN OF MARLBOROUGH AND TOWN OF LLOYD	15073	14	15869	11	15124	08	16979	05	0040		
03	9.16	9W86031087	1.18	START 9W/44/55 OLAP	24267	14	24439	10	26955	07	22992	04	0001		
03	9.41	9W86031093	0.25	END RTS 44 & 55 OLAPS	27540	14	27956	10	26957	07	32108	04	0276		
03	11.23	9W86031112	1.82	RT 299	25994	14	25902	11	23804	08	26744	05	0111		
03	19.42	9W86031194	8.19	TOWN OF LLOYD AND TOWN OF ESOPUS	10269	14	10506	12	10330	09	10398	06	0018		
03	23.24	9W86031332	3.82	OLD RT 9W(984D)	13230	14	13230	14	12840	11	11606	08	0002		
03	24.36	9W86032006	1.12	MURRAY ST	14956	14	15000	11	15198	08	17636	03	0031		
03	25.60	9W86033000	1.24	START 9W/32 OLAP	15954	14	16364	12	15704	09	15223	06	0032		
03	25.88	32 86023000	0.28	CITY LINE	13379	14	13449	09	13442	06	13536	02	0034		

New York State Department of Transportation

Date: 7/22/2015

Traffic Volume Report

County Order	EMP	Ref Marker	Section		LATEST COUNT		-----PREVIOUS COUNTS-----						Station	CC Station
					EST AADT	YR	EST AADT	YR	EST AADT	YR	EST AADT	YR		
		Route US9W			County 111	ULSTER	Region 08							
03	27.28	9W86035014	1.40	ULSTER AVE - 981M	12254	14	12254	14	12193	11	12289	08	0035	
03	27.43	9W86035014	0.15	BOICES LN	24212	14	24234	10	32623	07	27359	03	0021	
03	28.25	9W86035023	0.82	ACC RTS 199 & 209	22829	14	22953	10	34053	07	24791	04	0666	
03	28.63	9W86035025	0.38	GRANT AVE	38594	14	38993	11					0057	
03	29.34	9W86035034	0.71	CR 41 NEIGHBORHOOD RD	15386	14	15386	14	16482	08	21334	03	0022	
03	32.80	9W86035069	3.46	TOWN OF ULSTER & TOWN OF SAUGERTIES	12739	14	12949	11	11367	08	13902	05	0667	
03	33.91	9W86035080	1.11	START 9W/32 OLAP	9838	14	9838	14	10994	11	10050	08	0668	
03	36.10	9W86035102	2.19	TOWN OF SAUGERTIES AND VILLAGE OF SAUGERTIES	13779	14	13779	14	13961	11	14071	08	0109	
03	38.10	9W86035122	2.00	VILLAGE OF SAUGERTIES AND TOWN OF SAUGERTIES	1806	14	1817	13	3947	10	4187	07	0037	
03	40.46	9W86035145	2.36	ULSTER/GREENE CO LINE	2614	14	2789	12	2779	09	3098	06	0038	
		Route US9W			County 039	GREENE	Region 01							
04	6.10	9W13041061	6.10	TOWN CATSKILL VILLAGE CATSKILL	2378	14	2433	10	2834	07	3269	04	0030	
04	6.65	9W13041066	0.55	RT 385	14133	14	13810	08	15491	06	12453	99	0015	
04	7.93	9W13041080	1.28	V/O CATSKILL T/O CATSKILL	11611	14	11581	10	12017	07	12855	04	0036	
04	12.18	9W13041122	4.25	TOWN OF CATSKILL & TOWN OF ATHENS	6045	14	6058	10	6754	07	6914	02	0034	
04	17.36	9W13041173	5.18	TOWN ATHENS TOWN COXSACKIE	6516	14	6516	14	6522	13	6612	12	0056 1351	
04	19.56	9W13041197	2.20	TOWN OF COXSACKIE & TOWN OF NEW BALTIMORE	5250	14	5275	13	10553	10	11956	07	0055	
04	21.67	9W13041219	2.11	RT 144	5935	14	5968	13	4758	10	6333	07	0033	
04	24.37	9W13041243	2.70	GREENE/ALB CO LINE	5336	14	5170	10	8327	06	6880	04	0035	
		Route US9W			County 001	ALBANY	Region 01							
05	0.49	9W11051005	0.49	RT 143	6700	14	7044	10	9620	07	8446	05	0037	
05	6.20	9W11051064	5.71	VILLAGE OF RAVENA & TOWN OF COEYMANS	8409	14	8409	14	8355	11	8872	06	0507	
05	10.18	9W11051104	3.98	RT 910A BETHLEHEM CTR	10003	14	10003	14	9859	11	11659	07	0003	
05	11.42	9W11051115	1.24	START 9W/32 OLAP	19768	14	19768	14	20276	11	21517	08	0004	
05	11.75	9W11051119	0.33	RT 913H (SPUR TO RT 32)	30242	14	30128	09	31753	05	27573	02	0063	
05	12.51	9W11051122	0.76	CITY OF ALBANY	28602	14	28494	09	37044	04	33410	03	0066	
05	12.87	9W11012009	0.36	RT 912S UNDER REMOTE CONN	27376	14	28090	11	22553	08	22863	05	0194	
05	13.19		0.32	OLD SOUTHERN BLVD	13108	14	13108	14	11858	11	15353	07	0126	
05	13.41		0.22	START 9W/443 OLAP	4319	14	4622	10	4614	06	4069	98	0007	
05	13.48		0.07	WHITEHALL RD	17777	14	17516	10	15666	06	11509	04	0300	
05	14.76		1.28	RT 20 END 9W/443 OLAP END RT 443	11835	14	11835	14	11202	08	12031	05	0068	
05	15.13		0.37	RT 5 WASHINGTON AVE	9934	14	9951	11	10325	08	11903	05	0071	
05	15.42		0.29	RT 9 CLINTON AVE END RT 9W	7011	14	7011	14	6355	11	6459	08	0079	

New York State Department of Transportation

Date: 7/22/2015

Traffic Volume Report

County Order	EMP	Ref Marker	Section		LATEST COUNT		-----PREVIOUS COUNTS-----				Station	CC Station			
					EST AADT	YR	EST AADT	YR	EST AADT	YR			EST AADT	YR	
		Route NY10			County 025 DELAWARE	Region 09									
01	0.60	10 93011004	0.60	TOWN OF DEPOSIT VILLAGE OF DEPOSIT		4005	14	4005	14	4184	13	4129	12	0070	9380
01	2.16	8 93011434	1.56	N VILLAGE OF DEPOSIT LINE TOWN OF DEPOSIT		2117	14	2117	13	2297	10	2583	07	0071	
01	8.33	10 93011059	6.17	TOWN OF DEPOSIT & TOWN OF TOMPKINS		580	14	583	13	777	10	567	07	0104	
01	15.69	10 93011146	7.36	JCT RT 268		433	14	436	13	535	10	579	07	0039	
01	26.58	10 93011270	10.89	WAKEMAN BROOK RD		948	14	938	11	1071	08	1356	05	0040	
01	27.09	10 93011275	0.51	END 10/206 OLAP		7800	14	7813	09	10577	06	9507	03	0036	
01	37.04	10 93011363	9.95	VILLAGE OF WALTON & TOWN OF WALTON		3965	14	4039	09	4064	04	3510	01	0037	
01	39.87	10 93011404	2.83	TOWN OF HAMDEN & TOWN OF DELHI		3536	14	3557	13	3257	10	3708	07	0014	
01	43.60	10 93011441	3.73	TOWN OF DELHI & VILLAGE OF DELHI		3908	14	3932	13	4538	10	4364	07	0034	
01	43.88	10 93011445	0.28	END 10/28 OLAP		8619	14	8601	09	9624	06	8717	00	0225	
01	51.52	10 93011524	7.64	VILLAGE OF DELHI & TOWN OF DELHI		2076	14	2116	09	2322	05	2099	02	0033	
01	60.41	10 93011572	8.89	TOWN OF KORTRIGHT & TOWN OF STAMFORD		1292	14	1300	13	1603	10	1875	07	0015	
01	64.01	10 93011615	3.60	VILLAGE OF HOBART & TOWN OF STAMFORD		2125	14	2138	13	2870	10	2783	07	0116	
01	65.17	10 93011657	1.16	VILLAGE OF STAMFORD & TOWN OF HARPERSFIELD		2201	14	2241	09	2250	06	2674	05	0016	
		Route NY10			County 095 SCHOHARIE	Region 09									
02	2.67	10 95021027	2.67	CR 12 S JEFFERSON		1831	14	1842	13	1794	07	1911	04	0002	
02	5.70	10 95021057	3.03	CR 43		1568	14	1568	14	1616	11	1916	08	0202	
02	6.31	10 95021063	0.61	CR 2A JEFFERSON / CR 42		2090	14	2130	09	1760	04	1953	01	0003	
02	13.91	10 95021089	7.60	TOWN OF JEFFERSON TOWN OF SUMMIT		1498	14	1526	09	1515	03	1314	00	0038	
02	17.39	10 95021170	3.48	TOWN OF SUMMIT TOWN OF RICHMONDVILLE		2562	14	2562	14	2752	10	2600	07	0046	
02	18.90	10 95021489	1.51	V/O & T/O RICHMONDVILLE		2732	14	2755	09	2555	06	2650	03	0332	
02	21.24	7 95041072	2.34	ACC 88I WARNERVILLE (992K)		5683	14	5716	11	6562	08	8129	05	0079	
02	21.72	7 95041076	0.48	CR 1 TO MINERAL SPRINGS 2ND TURN		8700	14	8776	09	8823	05	7552	96	0009	
02	23.37	7 95041094	1.65	TOWN OF RICHMONDVILLE AND TOWN OF COBLESKILL		8216	14	8288	09	7369	06	7840	03	0187	
02	23.60	10 95021240	0.23	END 10/145 OLAP		7316	14	7343	08	7730	05	6724	01	0045	
02	25.17	10 95021253	1.57	VILLAGE OF COBLESKILL TOWN OF COBLESKILL		2773	14	2773	14	3097	11	2905	08	0044	
02	30.63	10 95021310	5.46	TOWN RICHMONDVILLE TOWN OF SEWARD		3546	14	3504	10	2722	07	3123	04	0008	
02	36.80	10 95021372	6.17	TOWN OF SHARON & VILLAGE OF SHARON SPRINGS		1448	14	1448	10	1654	07	1718	04	0041	
02	37.99	10 95021384	1.19	SHARON SPRINGS N LN		1530	14	1517	11	1652	07	1886	04	0018	
02	39.52	10 95021400	1.53	SCHOH/MONT CO LINE		1439	14	1439	14	1373	11	1581	08	0190	
		Route NY10			County 057 MONTGOMERY	Region 02									
03	3.50	10 25031035	3.50	VILLAGE OF AMES & TOWN OF CANAJOHARIE		1075	14	1083	13	1059	10	1269	07	0254	
03	6.83	10 25031068	3.33	CANAJOHARIE S LN		1609	14	1621	13	1611	10	1876	07	0028	
03	7.77	10 25031077	0.94	MOHAWK ST		2502	14	2523	13	2132	12	2760	07	0155	

New York State Department of Transportation

Date: 7/22/2015

Traffic Volume Report

County Order	EMP	Ref Marker	Section		LATEST COUNT		-----PREVIOUS COUNTS-----				Station	CC Station	
			Length	End Description	EST AADT	YR	EST AADT	YR	EST AADT	YR			EST AADT
		Route NY10		County 057 MONTGOMERY		Region 02							
03	7.83	10 25031079	0.06	RT 55	5765	14	5813	13	5698	10			0003
03	7.90	10 25031080	0.07	ERIE BLVD	6976	14	7275	11	7461	08	8439	05	0007
03	8.17	10 25031081	0.27	V/O CANAJOHARIE AND V/O PALATINE BRID	8407	14	8127	12	8340	11	8224	09	0253
03	8.34		0.17	END 5/10 OLAP	7270	14	7065	12	7786	09	8846	04	0252
03	12.06	10 25031121	3.72	VILLAGE OF PALATINE BRIDGE & TOWN PALATINE	1449	14	1449	14	1439	11	1171	08	0430
03	14.82	10 25031148	2.76	MONT/FULTON CO LINE	1039	14	1048	12	1119	09	1062	06	0239
		Route NY10		County 035 FULTON		Region 02							
04	0.11	10 21041001	0.11	START 10/67 OLAP	790	14	790	14	859	11	808	08	0057
04	1.76	10 21041017	1.65	END 10/67 OLAP	841	14	847	10	1575	04	1448	03	0051
04	4.80	10 21041048	3.04	START 10/29 OLAP	557	14	555	11	546	08	616	03	0427
04	6.10	10 21041060	1.30	END 10/29 OLAP	2377	14	2377	14	2391	13	2404	12	0004 2180
04	7.70	10 21041076	1.60	TOWN OF EPHRATAH AND TOWN OF CAROGA	504	14	504	14	523	11	567	08	0428
04	11.27	10 21041112	3.57	S SHORE E CAROGA LK RD	759	14	759	14	754	11	779	08	0429
04	12.64	10 21041126	1.37	START 10/29A OLAP	787	14	793	13	715	10	778	07	0046
04	17.93	10 21041179	5.29	END 10/29A OLAP	2777	14	1833	12	1218	09	1230	06	0040
04	21.07	10 21041210	3.14	FULTON/HAM CO LINE	269	14	271	13	356	09	360	06	0152
		Route NY10		County 041 HAMILTON		Region 02							
05	14.51	10 22051145	14.51	RT 8 END RT 10	242	14	244	13	246	10	237	09	0438
		Route NY10A		County 035 FULTON		Region 02							
01	2.43	10A21011024	2.43	TOWN OF JOHNSTOWN & TOWN OF CAROGA	496	14	503	13	517	10	468	07	0007
		Route NY11A		County 067 ONONDAGA		Region 03							
01	0.06		0.06	RT 81I ACC SB OFF RAMP	3012	14	2979	09	3368	04	3325	01	0086
01	6.64	11A33011069	6.58	TOWN OF TULLY AND TOWN OF LAFAYETTE	327	14	327	13	344	07	359	04	0003
01	13.08	11A33011130	6.44	START ONONDAGA INDIAN RESERVATION	969	14	946	07	673	03	546	00	0008
		Route NY11B		County 089 ST LAWRENCE		Region 07							
01	1.21	11B75011012	1.21	POTSDAM E LN	5098	14	5098	14	5040	11	5145	08	0031
01	6.43	11B75011263	5.22	TOWN OF POTSDAM & TOWN OF STOCKHOLM	3029	14	3044	13	3385	07	2678	06	0420
01	13.68	11B75011265	7.25	TOWN OF STOCKHOLM & TOWN OF PARISHVILLE	2231	14	2245	09	2086	06	2329	03	0421
01	13.88	11B75011139	0.20	CR 49 TO FORT JACKSON	3357	14	3344	07	3271	04	3144	01	0422
01	15.85	11B75011158	1.97	RT 458 NICHOLVILLE	2896	14	2914	09	2868	05	2806	02	0193
01	16.26	11B75011162	0.41	PORT KENT RD	2349	14	2327	06	1829	03	2385	98	0423
01	19.37	11B75011193	3.11	STLAW/FRANK CO LINE	1914	14	1923	13	1630	07	1723	04	0021

New York State Department of Transportation

Date: 7/22/2015

Traffic Volume Report

County Order	EMP	Ref Marker	Section		LATEST COUNT		-----PREVIOUS COUNTS-----				Station	CC Station			
			Length	End Description	EST AADT	YR	EST AADT	YR	EST AADT	YR			EST AADT	YR	
		Route NY11B			County 033	FRANKLIN	Region 07								
02	2.69	11B72021026	2.69	CR 5 DICKINSON			1418	14	1464	11	1719	08	1560	07	0424
02	12.07	11B72021089	9.38	CR 53 BANGOR			2304	14	2329	10	2961	06	2593	03	0425
02	17.35	11B72021173	5.28	TOWN OF MALONE & VILLAGE OF MALONE			3706	14	3706	14	3389	11	3649	07	0426
02	17.62	11B72021176	0.27	END 11B/30 OLAP START 11/30 OLAP			7112	14	7022	09	8054	05	7466	02	0272
		Route NY11C			County 089	ST LAWRENCE	Region 07								
01	2.98	11C75011029	2.98	START 11C/420 OLAP			1683	14	1683	14	1999	11	1940	08	0069
01	3.13	11C75011031	0.15	END 11C/420 OLAP			3439	14	3456	13	3911	10	3900	06	0125
01	4.11	11C75011041	0.98	TOWN OF STOCKHOLM & TOWN OF BRASHER			2439	14	2466	10	2816	07	2646	04	0126
01	9.34	11X75011090	5.23	TOWN OF BRASHER & TOWN OF LAWRENCE			1194	14	1234	11	1461	08	1256	05	0131
01	11.44	11C75011114	2.10	RT 11 CODY CORNER END RT 11C			1000	14	1006	09	1249	06	1352	03	0066
		Route US11			County 007	BROOME	Region 09								
01	3.70	11 91011020	3.70	CR 20 TO KIRKWOOD			3457	14	3050	12	3522	09	3022	04	0084
01	7.47	11 91011074	3.77	ACC RTS 17/81I			4120	14	4120	14	3795	11	4453	08	0327
01	8.48	11 91011079	1.01	RT 990G JUNCTION			13439	14	13557	09	13853	98	15603	96	0330
01	9.58	11 91011095	1.10	CITY OF BINGHAMTON			15459	14	15620	11	10971	07	9697	06	0335
01	11.73		2.15	WAGNER RD			25588	14	16865	12	17046	09	16943	05	0051
01	12.53		0.80	STUYVESANT ST			6457	14	6512	09	8106	06	9747	03	0023
01	12.82		0.29	WATER ST			13226	14	13226	14	12544	11	18043	05	0043
01	13.18		0.36	NORTH ST			7748	14	7748	14	8413	08			0038
01	13.84		0.66	WINDING WAY			10017	14	10104	09					0039
01	14.43		0.59	RT 81I SB OVER			11748	14	11852	09	10192	06	10619	02	0044
01	14.72	11 91013004	0.29	RT 81I OVER			14217	14	13731	11	14358	07	17666	05	0045
01	15.36		0.64	BCC MAIN ENTRANCE GARDENS PLAZA			18730	14	18088	11	23335	07	20649	05	0115
01	16.90	11 91013025	1.54	TOWN OF DICKINSON & TOWN OF CHENANGO			12298	14	12722	10	12289	07	13263	04	0147
01	17.31	11 91013029	0.41	NORTH GATE PLAZA DRIVE			20767	14	21383	12	21083	09	23297	05	0032
01	17.50	11 91013032	0.19	RT 12 HINMANS COR			27340	14	26878	09	28326	05	25931	02	0047
01	17.69	11 91013035	0.19	EXIT 6 ACC 81I NB			8490	14	8646	10	12612	05	8997	02	0054
01	18.96	11 91013039	1.27	CR 104 W CHENANGO RD			4845	14	4887	09	5052	06	5094	04	0050
01	21.81	11 91013072	2.85	CR 105 BROOKS RD			1278	14	1362	12	1302	09	1536	06	0053
01	22.91	11 91013088	1.10	EXIT 7 ACC RT 81I RT 81 OVER			1492	14	1501	13	1634	10	1509	07	0049
01	30.45	11 91013161	7.54	TOWN OF CHENANGO & TOWN OF BARKER			1655	14	1739	12	1630	09	1611	06	0361
01	30.56	11 91013162	0.11	END 11/26 OLAP START 26/79 OLAP			7501	14	7501	14	7788	11	8348	07	0035
01	31.57	11 91013175	1.01	VILLAGE OF WHITNEY POINT & TOWN OF TRIANGLE			11386	14	11512	12	9592	09	12212	05	0264
01	32.77	11 91013175	1.20	TOWN OF TRIANGLE AND TOWN OF LISLE			5984	14	6050	12	5996	09	8607	03	0014

New York State Department of Transportation

Date: 7/22/2015

Traffic Volume Report

County Order	EMP	Ref Marker	Section		LATEST COUNT		-----PREVIOUS COUNTS-----				Station	CC Station	
			Length	End Description	EST AADT	YR	EST AADT	YR	EST AADT	YR			EST AADT
		Route US11		County 007 BROOME		Region 09							
01	36.60		3.83	CR 156 JENNING CREEK RD	1392	14	1392	14	1376	11	1352	07	0048
01	37.15	11 91013228	0.55	BROOME/CORT CO LINE	1517	14	1517	14	1543	11	1528	08	0098
		Route US11		County 023 CORTLAND		Region 03							
02	2.41	11 32021024	2.41	TOWN OF MARATHON & VILLAGE OF MARATHON	1520	14	1520	14	1790	11	1687	08	0066
02	6.53	11 32021065	4.12	VILLAGE OF MARATHON & TOWN OF MARATHON	1918	14	1946	11	1790	08	1888	05	0322
02	14.10	11 32021140	7.57	TROUT CREEK	1440	14	1388	12	1775	11	1987	10	0062
02	14.36	11 32021144	0.26	START 11/41 OLAP	5323	14	5323	14	5461	13	5394	12	0021 3280
02	15.68	11 32021157	1.32	CITY OF CORTLAND	9646	14	9521	11	10842	07	11123	04	0319
02	16.11		0.43	POMEROY ST	10335	14	10335	14	10731	11	11371	07	0006
02	16.68	11 32022009	0.57	END 11/41 OLAP START 11/13/41 OLAP	11556	14	11556	14	10726	11	13587	06	0084
02	16.98	11 32022012	0.30	ORLANDO AVE	9657	14	9376	11	9394	07	9845	04	0007
02	17.41		0.43	N CHURCH ST	2113	14	2141	09	2633	04	2716	01	0018
02	17.71	11 32022019	0.30	HOMER AVE	6036	14	6036	14	7034	11	6738	08	0050
02	18.04	11 32022023	0.33	CORTLAND CL / CORTLANDVILLE TL	10398	14	10444	06	9276	97	10143	94	0093
02	18.23		0.19	CR 115 FISHER AVE	8441	14	8379	10	9390	06	9936	97	0081
02	19.11	11 32023012	0.88	TOWN OF CORTLANDVILLE & VILLAGE OF HOMER	6954	14	6993	13	7556	10	8243	06	0014
02	19.62	11 32023015	0.51	RT 90 HOMER	6082	14	6116	13	6444	10	6874	06	0080
02	19.90	11 32023018	0.28	END 11/41 OLAP HOMER	5419	14	5389	11	6539	08	6386	05	0077
02	24.03	11 32023025	4.13	VILLAGE OF HOMER & TOWN OF HOMER	3830	14	3513	12	1628	08	2288	05	0076
02	27.12	11 32023067	3.09	TOWN OF HOMER & TOWN OF PREBLE	1061	14	1062	13	1022	10	1131	06	0097
02	29.32		2.20	CR 106 SONG LK XING RD	1101	14	1101	14	1064	11	1205	08	0098
02	30.21	11 32023121	0.89	CORT/ONON CO LINE	739	14	739	14	739	11	792	08	0124
		Route US11		County 067 ONONDAGA		Region 03							
03	0.90	11 33031009	0.90	LAKE ST TULLY S VILLAGE LN	1075	14	1063	09	1185	03	1191	00	0097
03	1.37	11 33031013	0.47	START 11/80 OLAP TULLY	1652	14	1654	10	2041	03	2124	00	0124
03	2.03	11 33031017	0.66	END 11/80 OLAP	5451	14	5486	13	5816	10	6668	07	0121
03	2.64	11 33031026	0.61	ACC 81I NB ON RAMP	2690	14	2707	13	3030	10	3454	07	0085
03	8.67	11 33031086	6.03	TOWN OF TULLY & TOWN OF LAFAYETTE	2369	14	2384	13	2605	10	2755	07	0118
03	13.78	11 33031137	5.11	TOWN OF LAFAYETTE & TOWN OF ONONDAGA	2685	14	2567	11	3761	06	3218	01	0166
03	14.63	11 33031146	0.85	RT 11A NEDROW	8427	14	8742	07	12425	03	10965	00	0167
03	15.62	11 33031561	0.99	CITY OF SYRACUSE	10513	14	9964	12	9072	06	10283	03	0039
03	16.73	11 33032010	1.11	RT 173	10950	14	11012	13	12266	10	11615	06	0382
03	17.82	11 33032022	1.09	E GLEN ST	13709	14	14053	10	13600	03	17008	00	0168
03	18.85	11 33032031	1.03	W LAFAYETTE AVE	10704	14	10813	10	11476	06	12190	03	0163

New York State Department of Transportation

Date: 7/22/2015

Traffic Volume Report

County Order	EMP	Ref Marker	Section		LATEST COUNT		-----PREVIOUS COUNTS-----				Station	CC Station	
			Length	End Description	EST AADT	YR	EST AADT	YR	EST AADT	YR			EST AADT
		Route US11		County 067 ONONDAGA		Region 03							
03	19.19	11 33032035	0.34	W CASTLE	10479	14	10479	14	10787	11	10097	08	0046
03	19.31	11 33032036	0.12	E RAYNOR ST	2886	14	2958	06	3376	03	2900	00	0047
03	20.17	11 33032045	0.86	RT 92 E GENESEE ST	5929	14	5777	06	7663	98	7824	85	0012
03	20.37		0.20	RT 5 ERIE BLVD EAST	8440	14	8402	10	8471	04	7850	01	0013
03	20.49	11 33032049	0.12	RT 290 JAMES ST	11853	14	11550	06	8251	96	10712	87	0014
03	21.67	11 33032060	1.18	RT 298 COURT ST	6252	14	6314	11	6107	08	7373	05	0170
03	22.12	11 33032065	0.45	WOLF ST/N SALINA ST	6614	14	6614	14	6143	11	7985	06	0032
03	23.03	11 33032073	0.91	SYRACUSE CL / SALINA TL	6448	14	6448	14	9157	11	6618	08	0223
03	24.11	11 33033012	1.08	LEMOYNE AVE	9464	14	9588	09	9836	05	9791	00	0213
03	25.17	11 33033021	1.06	JCT RT 81I	28192	14	28562	09	27445	06	28724	02	0224
03	25.99	11 33033030	0.82	TOWN OF SALINA & TOWN OF CLAY	17425	14	17425	14	17449	11	18347	08	0225
03	27.76	11 33033047	1.77	VILL LINE - BEAR RD - ACC I481	13231	14	13291	06	14497	03	14173	00	0226
03	28.54	11 33033056	0.78	RT 931H	26672	14	26751	10	28349	06	25998	03	0220
03	29.95	11 33033069	1.41	RT 31 CICERO	17676	14	17776	13	19131	06	16291	03	0228
03	34.03		4.08	ACC RT 81I BARTELL RD	8696	14	8913	10	8405	06	9756	03	0231
03	34.58	11 33033115	0.55	ONON/OSWEGO CO LINE	12970	14	13417	06	13012	02	13278	97	0048
		Route US11		County 075 OSWEGO		Region 03							
04	3.26	11 34041032	3.26	TOWN HASTINGS & VILLAGE CENTRAL SQUARE	7067	14	7067	14	6905	11	7266	08	0256
04	4.59	11 34041035	1.33	VILLAGE OF CENTRAL SQUARE TOWN HASTINGS	8261	14	8261	14	8183	13	8238	12	0257 3480
04	10.25	11 34041103	5.66	OLD RT 69A	4028	14	4115	09	4989	03	4560	00	0254
04	12.53	11 34041126	2.28	TOWN OF HASTINGS & TOWN OF MEXICO	1579	14	1589	13	1968	10	1914	06	0003
04	15.17	11 34041152	2.64	RT 104 MAPLE VIEW	1175	14	1165	11	1492	07	1519	04	0253
04	17.76	11 34041178	2.59	TOWN OF MEXICO & TOWN OF RICHLAND	1428	14	1428	14	1392	11	1752	07	0252
04	21.75		3.99	CR 41 AND WOOD RD	1705	14	1705	14	1511	11	1771	08	0251
04	22.52	11 34041226	0.77	TOWN OF RICHLAND & VILLAGE OF PULASKI	3050	14	3101	11	5332	06	4705	03	0250
04	22.88	11 34041229	0.36	CR 5 PULASKI	9951	14	9582	10	8898	07	7034	04	0249
04	28.65	11 34041283	5.77	VILLAGE OF SANDY CREEK	2164	14	2210	09	2822	04	2780	01	0245
04	30.64	11 34041307	1.99	VILLAGE OF SANDY CREEK	1824	14	1824	14	1396	11	1748	07	0244
		Route US11		County 045 JEFFERSON		Region 07							
05	0.88	11 73051008	0.88	RT 81I JUNCTION NB	1418	14	1425	13	1606	05	1328	02	0097
05	2.67	11 73051026	1.79	TOWN OF ELLISBURG & VILLAGE OF MANNSVILLE	1471	14	1471	14	1491	11	1516	07	0219
05	4.62	11 73051046	1.95	VILLAGE OF MANNSVILLE AND TOWN OF ELLISBURG	1601	14	1594	07	1850	04	1820	01	0098
05	9.85	11 73051097	5.23	TOWN OF ELLISBURG & TOWN OF LORRAINE	2050	14	2050	14	2074	13	2115	12	0096 7331
05	10.23	11 73051101	0.38	N BRANCH SANDY CREEK	5252	14	5371	11	4281	07	4648	03	0099

New York State Department of Transportation

Date: 7/22/2015

Traffic Volume Report

County Order	EMP	Ref Marker	Section		LATEST COUNT		-----PREVIOUS COUNTS-----						Station CC	Station	
					EST AADT	YR	EST AADT	YR	EST AADT	YR	EST AADT	YR			
		Route US11			County 045	JEFFERSON	Region 07								
05	13.91	11 73051138	3.68		VILLAGE OF ADAMS & TOWN OF ADAMS		7254	14	7254	14	8158	11	7621	07	0100
05	15.92	11 73051159	2.01		ACC RT 81I KELLOG HILL		2849	14	2867	09	3733	04	3466	02	0043
05	20.20	11 73051201	4.28		TOWN OF ADAMS & TOWN OF WATERTOWN		3620	14	3643	09	3494	06	4382	03	0101
05	22.00	11 73051219	1.80		GILLETTE RD		11390	14	11400	13	10384	07	12061	04	0038
05	22.84		0.84		GREEN ST		15609	14	15609	14	14464	11	12677	04	0039
05	23.36		0.52		PADDOCK ST RT 11 SB JCT		13569	14	12992	11	11825	08	13336	05	0054
05	23.78		0.42		START 3/11 OLAP PUBLIC SQUARE		12613	14	12613	14	10024	11	12004	04	0104
05	23.85		0.07		END 3/11 OLAP		17229	14	16949	09	25532	04	29315	02	0014
05	24.24		0.39		START 11/12 OLAP		7435	14	7065	02	23743	91	23500	90	0024
05	25.23	11 73053001	0.99		WATERTOWNN CL / PAMELIA TL		9365	14	8943	03	7619	00	15071	98	0105
05	25.85	11 73053007	0.62		RT 37		13048	14	12837	09	13164	08	11283	05	0171
05	29.74	11 73053046	3.89		TOWN OF PAMELIA & TOWN OF LE RAY		9229	14	9080	09	7710	06	8820	03	0172
05	31.18	11 73053060	1.44		JCT RT 971Q FT DRUM		15119	14	15104	13	21771	12	21280	11	0084
05	34.22	11 73053090	3.04		VILLAGE OF EVANS MILLS & TOWN OF LERAY		12838	14	12838	14	12210	11	10500	08	0106
05	40.20	11 73053138	5.98		TOWN OF LE RAY & TOWN OF PHILADELPHIA		8077	14	8137	13	8377	06	6711	98	0477
05	41.27	11 73053161	1.07		TOWN OF PHILADELPHIA AND VILLAGE OF PHILADELPHI		9458	14	9171	11	8903	07	9776	04	0107
05	46.65	11 73053215	5.38		VILLAGE OF PHILADELPHIA AND TOWN OF PHILADELPHI		6617	14	6705	09	6227	06	5976	05	0108
05	52.40	11 73053272	5.75		VILLAGE OF ANTWERP		5120	14	5120	14	5508	11	5543	07	0109
		Route US11			County 089	ST LAWRENCE	Region 07								
06	4.16	11 75061041	4.16		TWN OF ROSSIE AND TOWN OF GOUVERNEUR		4717	14	4717	14	5041	11	5666	07	0110
06	5.78	11 75061057	1.62		RAILROAD GRADE CROSSING		6457	14	6693	11	6790	07	7344	05	0024
06	6.70	11 75061067	0.92		START 11/812 OLAP		10765	14	10907	09	12367	06	12086	03	0003
06	7.97	11 75061078	1.27		GOUVENEUR N LN		14196	14	14415	10	11926	07	12963	05	0025
06	18.15	11 75061181	10.18		VILLAGE RICHVILLE		5748	14	5787	07	5957	04	5814	97	0112
06	22.47	11 75061224	4.32		RR UNDER		5225	14	5295	09	4972	06	5476	03	0113
06	30.04	11 75061300	7.57		T/O DEKALB T/O CANTON		5482	14	5482	14	5752	11	5471	07	0026
06	30.52	11 75061305	0.48		START 11/68 OLAP		8407	14	8425	11	9339	08	9519	07	0114
06	30.67	11 75061306	0.15		RIVERSIDE DR CANTON		16367	14	16367	14	18514	11	19658	07	0119
06	30.84	11 75061308	0.17		COURT ST CANTON		13802	14	13802	14	16488	11	16464	07	0027
06	31.46	11 75061314	0.62		VILLAGE OF CANTON & TOWN OF		14138	14	13978	10	14222	07	13998	04	0028
06	31.92	11 75061319	0.46		END 11/68 OLAP		18453	14	18245	10	15553	07	15678	06	0120
06	40.66	11 75061403	8.74		TROUT CREEK		9015	14	9015	14	8833	13	8821	12	0029
06	41.20	11 75061411	0.54		STATE SPUR 971U		15687	14	15356	08	14844	07	12723	06	0121
06	41.75	11 75061417	0.55		START 11/56 OLAP		12664	14	12651	13	12032	07	12919	04	0065

New York State Department of Transportation

Date: 7/22/2015

Traffic Volume Report

County Order	EMP	Ref Marker	Section		LATEST COUNT		-----PREVIOUS COUNTS-----						Station CC Station
					EST AADT	YR	EST AADT	YR	EST AADT	YR	EST AADT	YR	
		Route US11			County 089	ST LAWRENCE	Region 07						
06	41.92	56 75011328	0.17	END 11/56 OLAP	14884	14	14569	08	16825	05	12795	02	0064
06	42.14	11 75061421	0.22	PARK ST STATE SPUR 971T	12936	14	12725	09	9755	03	8420	98	0008
06	42.17	11 75061421	0.03	RT 11B	9422	14	9413	13	10025	06	9770	01	0036
06	43.20	11 75061431	1.03	POTSDAM EAST LINE	3826	14	3826	14	4200	11	4238	08	0030
06	52.11	11 75061521	8.91	WEST BRANCH ST REGIS RIVER	3672	14	3699	13	3871	07	2824	06	0124
06	54.86	11 75061548	2.75	TROUT BROOK	2461	14	2477	07	2035	04	1763	99	0068
06	60.11	11 75061601	5.25	TOWN OF STOCKHOLM & TOWN OF LAWRENCE	2354	14	2391	10	2357	07	2381	04	0067
06	61.30	11 75061613	1.19	CR 54 LAWRENCE	1857	14	1882	09	1945	06	2218	03	0132
06	63.16	11 75061632	1.86	STLAW/FRANK CO LINE	2246	14	2246	14	2103	11	1991	10	0133
		Route US11			County 033	FRANKLIN	Region 07						
07	3.68	11 72071036	3.68	RT 95 MOIRA	1880	14	1936	11	3054	08	2076	05	0134
07	11.60	11 72071115	7.92	VILLAGE OF BRUSHTON & TOWN OF MORIA	4235	14	4338	11	4780	06	5147	03	0135
07	15.70	11 72071155	4.10	TOWN OF MALONE & TOWN OF BANGOR	5800	14	5843	13	6162	07	6004	06	0007
07	16.55	11 72071165	0.85	TOWN MALONE VILLAGE MALONE	18239	14	18033	10	17686	08	16501	07	0136
07	16.90	11 72071168	0.35	HARRISON PLACE	18225	14	18225	14	17901	13	19214	12	0273 7280
07	17.00		0.10	SALMON RIVER	25540	14	25940	11	23789	07	23600	04	0137
07	18.03	11 72071180	1.03	MALONE E VILL LN	17508	14	17491	13	17569	10	15231	07	0035
07	18.86	11 72071188	0.83	CR 24 BRAINARDSVILLE RD	7779	14	7691	10	9582	07	8746	06	0138
07	19.41	11 72071193	0.55	CR 23	5447	14	5447	14	6293	08	5686	07	0139
07	23.93	11 72071239	4.52	TOWN OF MALONE & TOWN OF CONSTABLE	3967	14	4215	10	4071	07	4244	06	0141
07	30.02	11 72071299	6.09	TOWN OF CHATEAUGAY & VILLAGE CHATEAUGAY	5061	14	5139	10	5740	07	5525	04	0142
07	33.20	11 72071332	3.18	VILLAGE CHATEAUGAY & TOWN CHATEAUGAY	5010	14	5010	14	5315	11	5027	08	0143
		Route US11			County 019	CLINTON	Region 07						
08	4.84	11 71081048	4.84	RT 189	3538	14	3538	14	4141	08	4203	04	0016
08	9.55	11 71081095	4.71	TOWN OF CLINTON & TOWN OF ELLENBURG	3164	14	3172	12	4368	07	3624	04	0144
08	12.22	11 71081122	2.67	TOWN OF ELLENBURG & TOWN OF ALTONA	2348	14	2356	12	3017	09	3396	04	0145
08	21.08	11 71081211	8.86	TOWN OF ALTONA & TOWN OF MOOERS	2305	14	2335	09	3019	06	2994	03	0224
08	23.90	11 71081239	2.82	START 11/22 OLAP MOOERS	3225	14	3249	13	4123	10	4393	07	0146
08	24.19	11 71081242	0.29	END 11/22 OLAP MOOERS	4358	14	4369	12	5143	09	5486	05	0147
08	30.49	11 71081305	6.30	TOWN OF MOOERS & TOWN OF CHAMPLAIN	3713	14	3713	14	3783	13	3959	12	0199 7183
08	30.73	11 71081308	0.24	ACC RT 87I BIN100970	5545	14	5619	09	7850	06	9230	03	0068
08	31.29	11 71081313	0.56	RT 9	7848	14	7955	12	8756	07	8576	06	0148
08	32.33	11 71081324	1.04	OLD RT 11 ELM ST	8119	14	8200	08	10160	05	10400	04	0012
08	32.86	11 71081329	0.53	RT 276	7933	14	8072	12	8814	09	9294	06	0007

New York State Department of Transportation

Date: 7/22/2015

Traffic Volume Report

County Order	EMP	Ref Marker	Section Length	End Description	LATEST COUNT		-----PREVIOUS COUNTS-----						Station CC Station
					EST AADT	YR	EST AADT	YR	EST AADT	YR	EST AADT	YR	
		Route US11			County 019 CLINTON	Region 07							
08	35.48	11 71081355	2.62	TOWN CHAMPLAIN & VILLAGE ROUSES POINT	6107	14	6153	13	5535	10	6622	07	0150
08	36.33	11 71081364	0.85	RT 276	5985	14	6068	12	6150	08	8657	05	0506
08	36.66	11 71081367	0.33	RT 2U - VILLAGE ROUSES PT & TOWN CHAMPLAIN	5005	14	5074	12	5124	09	5249	06	0507
08	37.45	11 71081375	0.79	US CUSTOMS STATION	738	14	742	13	580	10	551	07	0097
		Route NY12			County 007 BROOME	Region 09							
01	0.53		0.53	RT 12A HINMANS CORNER	22923	14	22854	10	25081	07	27374	04	0055
01	2.10	12 91011020	1.57	BROTZMAN RD	11070	14	11070	14	10946	11	12067	06	0120
01	3.30	12 91011033	1.20	CR 96 RIVER RD	10290	14	9611	10	10810	06	10972	04	0063
01	6.40	12 91011064	3.10	TOWN OF CHENANGO AND TOWN OF BARKER	9234	14	8514	10	9535	06	9914	04	0086
01	6.67	12 91011066	0.27	END 12/79 OLAP	7214	14	7438	12	8000	09	9879	05	0017
01	7.00	12 91011070	0.33	BROOME/CHEN CO LINE	5965	14	6152	12	6963	09	7580	06	0103
		Route NY12			County 017 CHENANGO	Region 09							
02	4.58	12 92021046	4.58	CR 2 RD TO GENEGANTLET	7145	14	7145	14	6583	11	6410	08	0143
02	7.28	12 92021072	2.70	TOWN OF GREENE & VILLAGE OF GREENE	7241	14	7241	14	6708	11	7417	07	0056
02	7.74	12 92021076	0.46	END 12/41 OLAP	6266	14	6265	13	6084	09	6004	06	0019
02	9.61		1.87	CR 3A	5871	14	5871	14	5326	11	4730	08	0023
02	18.96	12 92021190	9.35	TOWN OF GREENE AND TOWN OF OXFORD	4287	14	4286	13	4383	10	4701	07	0058
02	20.76	12 92021207	1.80	TOWN OF OXFORD & VILLAGE OF OXFORD	5515	14	4762	12	5324	09	5139	06	0150
02	21.44	12 92021215	0.68	END 12/220 OLAP	7147	14	6868	12	6899	09	6818	06	0044
02	22.22	12 92021216	0.78	VILLAGE OF OXFORD & TOWN OF OXFORD	7546	14	7538	12	8326	10	7698	06	0059
02	26.34	12 92021234	4.12	TOWN OF PRESTON TOWN OF OXFORD	7815	14	7849	12	7245	09	7761	06	0064
02	27.85	12 92021279	1.51	CITY OF NORWICH NORTH SIDE OF CANASAWACTA CREI	13283	14	13283	14	13269	13	13362	12	0060 9280
02	28.67	12 92022008	0.82	EATON AVE	17604	14	17586	13	15384	10	14982	07	0024
02	29.04	12 92022012	0.37	RT 23	9241	14	9232	13	11733	12	13058	07	0007
02	29.59	12 92022017	0.55	NORWICH CL / NORWICH TL	15534	14	15272	09	12198	06	14474	03	0025
02	30.15	12 92023005	0.56	RT 320	11460	14	11449	13	11181	12	13007	07	0010
02	34.64	12 92023046	4.49	TOWN OF NORWICH AND TOWN OF NORTH NORWICH	8614	14	8605	13	7132	08	7314	01	0061
02	40.29	12 92023107	5.65	TOWN OF SHERBURNE & VILLAGE OF SHERBURNE	7206	14	7206	14	6114	12	6545	08	0159
02	41.05	12 92023114	0.76	RT 12B	9018	14	8282	12	8922	09	8210	06	0063
02	42.25	12 92023119	1.20	VILLAGE OF SHERBURNE / TOWN OF SHERBURNE	3781	14	3781	14	3886	12	3603	08	0042
02	44.84	12 92023147	2.59	MADISON CO LINE & INTERSECTION CR 102 LEFT /CR 95	2697	14	2697	14	2610	12	2678	08	0161
		Route NY12			County 053 MADISON	Region 02							
03	1.78	12 24031017	1.78	CR 88 RD TO POOLVILLE	1788	14	1806	10	1731	09	1800	07	0230

New York State Department of Transportation

Date: 7/22/2015

Traffic Volume Report

County Order	EMP	Ref Marker	Section		LATEST COUNT		-----PREVIOUS COUNTS-----				Station	CC Station	
			Length	End Description	EST AADT	YR	EST AADT	YR	EST AADT	YR			EST AADT
		Route NY12		County 053 MADISON		Region 02							
03	4.73	12 24031047	2.95	CR 74 E HAMILTON	1531	14	1528	12	1661	09	1765	05	0007
03	5.70	12 24031057	0.97	CR 89 HUBBARDSVILLE	2043	14	2048	13	1932	10	2166	07	0231
03	9.75	12 24031097	4.05	TOWN OF HAMILTON AND TOWN OF BROOKFIELD	1864	14	1868	13	1917	10	2087	07	0232
03	10.65	12 24031106	0.90	MAD/ONEIDA CL	2339	14	2261	11	2856	08	2738	05	0233
		Route NY12		County 065 ONEIDA		Region 02							
04	3.69	12 26041037	3.69	RT 20 SANGERFIELD	2589	14	2589	14	2599	11	3319	08	0328
04	4.36	12 26041043	0.67	WATERVILLE S LN	4891	14	4869	12	4768	09	4773	06	0063
04	5.03	12 26041050	0.67	RT 315 WATERVILLE	4970	14	4947	12	5485	09	4835	06	0325
04	5.74	12 26041057	0.71	WATERVILLE N LINE	4346	14	4190	12	4349	09	4336	06	0064
04	8.49	12 26041084	2.75	CR 7 TO CASSVILLE	4018	14	4018	14	3969	11	4088	08	0324
04	10.83	12 26041101	2.34	TOWN OF MARSHALL AND TOWN OF PARIS	4102	14	3950	11	3949	08	3825	05	0192
04	13.51	12 26041136	2.68	TOWN OF PARIS AND TOWN OF KIRKLAND	4284	14	4284	14	4142	11	4520	08	0323
04	17.04	12 26041171	3.53	TOWN OF KIRKLAND AND TOWN OF NEW HARTFORD	5361	14	5597	11	4993	08	5738	05	0121
04	17.16	12 26041172	0.12	START 5/12 OLAP	20686	14	19970	12	18251	08	17989	02	0322
04	17.54	5 26103151	0.38	WILBUR RD	27732	14	26321	12	28663	09	33845	04	0024
04	17.83	5 26103154	0.29	UTICA WEST CITY LINE	28266	14	28393	10	34559	07	35597	04	0029
04	18.06	5 26103157	0.23	END 5/12 OLAP START 5/8/12 OLAP	26709	14	25337	11	28671	07	25961	04	0040
04	18.65	5 26104008	0.59	FRENCH ROAD (UNDER)	43981	14	41744	12	41579	03	36518	00	0003
04	19.59	5 26104018	0.94	RT 921B BURRSTONE RD OVER	36257	14	36145	13	30051	07	32106	99	0004
04	20.93	5 26104031	1.34	COURT ST CROSSES AT GRADE	29962	14	29962	14	33381	13	35562	12	0120 2641
04	21.24	5 26104033	0.31	END 5/8/12 START 5/8/12/790I OLAP	28162	14	28075	13	29458	08	32408	05	0056
04	21.58	790I26011002	0.34	R R IS UNDER	28671	14	26349	07	26708	05	25945	03	0500
04	22.01	790I26011005	0.43	MOHAWK RIVER IS UNDER	59315	14	56206	09	46559	05	43988	02	0501
04	22.44	790I26011012	0.43	RT 90I IS UNDER									0508
04	22.68	790I26011013	0.24	SHOPPING CTR EXIT ON RIGHT	17056	14	17003	13	20058	07	17730	02	0096
04	23.02		0.34	HORATIO ST EXIT ON RIGHT	16995	14	16130	12	19131	09	18132	05	0097
04	23.16		0.14	CITY OF UTICA TOWN OF DEERFIELD	18194	14	16989	10	16926	07	17645	04	0054
04	24.08	12 26043402	0.92	MULANEY RD IS OVER W/CONN	12756	14	12756	14	12601	13	13206	12	0098 2680
04	24.44	12 26043404	0.36	TRENTON AVE NORTH OVER	14174	14	14130	13	12021	07	14285	04	0481
04	26.90	12 26043433	2.46	TOWN OF MARCY & TOWN OF DEERFIELD	15070	14	14467	10	15100	07	14994	04	0052
04	32.80	12 26043476	5.90	PUTNAM RD IS UNDER WITH CONN	10994	14	11302	11	10248	08	11375	05	0053
04	33.21		0.41	START 12/28 OLAP	12189	14	12354	12	12495	08	13390	07	0012
04	33.68	12 26043101	0.47	RT 921D MAPPA AVE EXT	10027	14	10486	10	13432	07	12653	04	0048
04	35.10	12 26043115	1.42	RT 365	10789	14	10306	10	11468	07	10650	04	0340

New York State Department of Transportation

Date: 7/22/2015

Traffic Volume Report

County Order	EMP	Ref Marker	Section		LATEST COUNT		-----PREVIOUS COUNTS-----				Station	CC Station		
			Length	End Description	EST AADT	YR	EST AADT	YR	EST AADT	YR			EST AADT	YR
		Route NY12			County 065 ONEIDA		Region 02							
04	37.73		2.63	TN TRENTON & VIL REMSEN	9818	14	10121	11	8610	08	11682	03	0176	
04	44.65	12 26043215	6.92	VILLAGE OF REMSEN TOWN TRENTON	8777	14	8777	14	8961	13	8937	12	0079	2631
04	51.02	12 26043279	6.37	WOODGATE DRIVE	5785	14	5785	14	5907	11	5447	08	0014	
04	54.15	12 26043310	3.13	VILLAGE BOONVILLE & TOWN BOONVILLE	4059	14	4069	13	4787	10	4836	07	0334	
		Route NY12			County 049 LEWIS		Region 07							
05	4.80	12 74051048	4.80	CR 39 PORT LEYDEN	4348	14	4380	13	4300	10	4295	07	0151	
05	7.44	12 74051074	2.64	VILLAGE OF PORT LEYDEN & TOWN OF LEYDEN	4764	14	4800	13	4465	10	5121	07	0152	
05	13.99	12 74051122	6.55	VILLAGE OF LYONS FALLS & TOWN OF WEST TURIN	4594	14	4655	09	4583	05	4723	02	0005	
05	21.04	12 74051210	7.05	TOWN OF MARTINSBURG & TOWN OF LOWVILLE	5335	14	5335	14	6042	11	5430	08	0154	
05	21.62	12 74051216	0.58	MILL CREEK	10073	14	10148	13	11952	10	10366	07	0155	
05	21.71	12 74051218	0.09	PARKWAY DR	4182	14	4238	09	6211	05	5153	00	0159	
05	22.32	12 74051222	0.61	VILLAGE LOWVILLE TOWN LOWVILLE	3058	14	3098	09	3382	06	3647	03	0158	
05	24.43	12 74051270	2.11	RT 177 W LOWVILLE	3637	14	3664	13	3437	10	3368	07	0356	
05	33.04	12 74051331	8.61	TOWN OF LOWVILLE & TOWN OF HARRISBURG	2137	14	2137	14	1935	11	1748	08	0002	
05	34.05	12 74051340	1.01	TWN DENMARK & VILLAGE COPENHAGEN	3820	14	3954	11	3360	08	3775	03	0156	
05	35.94	12 74051360	1.89	VILL COPENHAGEN & TOWN DENMARK	3336	14	3336	14	2844	08	3537	05	0003	
		Route NY12			County 045 JEFFERSON		Region 07							
06	4.91	12 73061049	4.91	TOWN OF CHAMPION AND TOWN OF RUTLAND	3537	14	3537	14	2936	08	2910	05	0157	
06	8.02	12 73061080	3.11	CR 156 BURRVILLE	3951	14	3978	07	3889	04	3497	98	0158	
06	9.72	12 73061097	1.70	CR 159 GOTHAM ST	4776	14	4776	14	5133	11	4602	07	0058	
06	10.77	12 73061107	1.05	RT 126	5674	14	5635	11	5000	07	5350	04	0159	
06	11.12	12 73062002	0.35	EASTERN BLVD	11407	14	11266	11	9915	07	10889	04	0160	
06	11.51	3 73022034	0.39	SPRING AVE	11685	14	11495	09	14857	04	14394	01	0015	
06	12.55		1.04	WILLIAM ST	12797	14	12590	09	14135	03	14213	00	0013	
06	12.88		0.33	MOULTON ST	7435	14	7065	02	23743	91	23500	90	0024	
06	13.07		0.19	DAVIDSON ST	7028	14	6939	09	9237	04	8294	01	0048	
06	13.27		0.20	LERAY ST JCT RT 11 SB	8057	14	8057	14					0052	
06	13.51		0.24	RT 12E BRADLEY ST	11266	14	11124	09	13171	05	12377	04	0161	
06	14.37		0.86	WATERTOWN N CITY LINE	6259	14	6181	09	8322	06	8991	03	0034	
06	14.74		0.37	I81 OVER	7279	14	7279	14	7538	11	8081	04	0232	
06	16.88	12 73063025	2.14	RT 342	5774	14	5514	11	5822	07	6282	04	0233	
06	22.67	12 73063083	5.79	TOWN OF BROWNVILLE AND TOWN OF CLAYTON	5501	14	5501	14	4718	11	4933	08	0213	
06	27.11	12 73063127	4.44	CR 12 - DEPAULVILLE	3117	14	3137	09	3714	06	3490	98	0234	
06	34.28	12 73063199	7.17	TOWN OF CLAYTON AND VILLAGE OF CLAYTON	3606	14	3485	11	3294	07	2682	04	0366	

New York State Department of Transportation

Date: 7/22/2015

Traffic Volume Report

County Order	EMP	Ref Marker	Section		LATEST COUNT		-----PREVIOUS COUNTS-----						Station	CC Station	
					EST AADT	YR	EST AADT	YR	EST AADT	YR	EST AADT	YR			
		Route NY12			County 045	JEFFERSON	Region 07								
06	39.41	12 73063246	5.13	VILLAGE OF CLAYTON & TWN OF CLAYTON			4318	14	4326	08	2770	02	3767	99	0118
06	41.40	12 73063270	1.99	ACC RT 81I			3771	14	3796	09	3645	06	3760	03	0235
06	45.36	12 73063310	3.96	TOWN OF ALEXANDRIA & VIL OF ALEXANDRIA BAY			5834	14	5834	14	5769	13	5477	12	0236 7351
06	46.07	12 73063317	0.71	SWAN HOLLOW RD			3826	14	3852	09	2872	06	2712	05	0025
06	48.14	12 73063338	2.07	LOG HILL RD			2787	14	2804	09	3077	06	3046	03	0027
06	51.50	12 73063371	3.36	JEFF/ST LAW CO LINE			2457	14	2474	09	2159	06	2126	04	0028
		Route NY12			County 089	ST LAWRENCE	Region 07								
07	17.73	12 75071178	17.73	RT 37 SOUTHBOUND			1754	14	1765	09	1735	05	1601	02	0006
07	17.93	12 75071179	0.20	RT 37 NB END RT 12			2904	14	2930	10	2501	07	1645	04	0009
		Route NY12A			County 007	BROOME	Region 09								
01	0.75		0.75	CR 153 KATTELLVILLE RD			13197	14	13231	12	11655	09	13210	06	0343
01	1.01		0.26	TOWN OF CHENANGO AND TOWN OF FENTON			18751	14	17161	10	17594	06	15758	98	0342
		Route NY12B			County 017	CHENANGO	Region 09								
01	2.92	12B92011029	2.92	WILLIAMS RD LEFT			4773	14	4773	14	4716	11	4417	08	0026
01	4.48	12B92011045	1.56	TOWN OF SHERBURNE & VILLAGE EARLEVILLE			4459	14	4459	14	4213	11	4154	08	0160
		Route NY12B			County 053	MADISON	Region 02								
02	0.76	12B24021007	0.76	V/O EARLVILLE T/O HAMILTON			3484	14	3385	12	3920	09	3931	06	0023
02	3.67	12B24021037	2.91	TOWN OF HAMILTON AND TOWN OF LEBANON			3310	14	3177	12	3377	09	5115	06	0229
02	5.43	12B24021054	1.76	TOWN OF LEBANON AND TOWN OF HAMILTON			3205	14	3114	12	3490	09	3648	06	0024
02	6.48	12B24021064	1.05	CR 87 HAMILTON			5997	14	5756	12	7768	09	6539	06	0006
02	7.11	12B24021071	0.63	V/O HAMILTON T/O MADISON			7799	14	7788	11	7387	08	7535	05	0025
02	9.55	12B24021095	2.44	TOWN OF MADISON AND TOWN OF EATON			7706	14	7397	12	7205	09	7425	06	0227
02	12.00	12B24021120	2.45	TOWN OF EATON AND TOWN OF MADISON			1234	14	1234	14	1277	11	1402	08	0223
02	13.27	20 24091211	1.27	TOWN OF MADISON VILLAGE OF MADISON			5258	14	5271	13	5618	09	4515	06	0172
02	15.00	20 24091231	1.73	VILLAGE OF MADISON TOWN OF MADISON			2291	14	2285	12	5208	09	5554	04	0008
02	16.99	26 24041230	1.99	MAD/ONEIDA CO LINE			2798	14	2819	13	2669	10	2789	07	0221
		Route NY12B			County 065	ONEIDA	Region 02								
03	0.59	26 26051005	0.59	TOWN AUGUSTA VILLAGE ORISKANY FALLS			2731	14	2807	11	2616	07	3046	04	0030
03	0.93	12B26031009	0.34	ORISKANY FALLS N LN			3219	14	3420	11	4175	08	3723	05	0065
03	4.86	12B26031048	3.93	RT 315 DEANSBORO			3159	14	3159	14	3231	11	3614	08	0329
03	7.88	12B26031078	3.02	TOWN OF MARSHALL AND TOWN OF KIRKLAND			5167	14	5260	10	5371	07	5571	04	0441
03	8.64	12B26031087	0.76	CR 16 POST ST			5987	14	6014	13	5684	10	5943	09	0312
03	9.65	12B26031096	1.01	TOWN KIRKLAND VILLAGE CLINTON			6269	14	6258	12	6780	09	6620	06	0001

New York State Department of Transportation

Date: 7/22/2015

Traffic Volume Report

County Order	EMP	Ref Marker	Section		LATEST COUNT		-----PREVIOUS COUNTS-----						
					EST AADT	YR	EST AADT	YR	EST AADT	YR	EST AADT	YR	Station
		Route NY12B			County 065	ONEIDA	Region 02						
03	10.52	12B26031105	0.87	CR 15 BRIMFIELD ST	10766	14	10766	14	11120	11	11546	08	0002
03	12.07	12B26031121	1.55	VILLAGE OF CLINTON TOWN KIRKLAND	11783	14	11836	13	11694	07	13493	04	0316
03	12.16	12B26031122	0.09	END 5B/12B OLAP	13674	14	12626	12	13272	09	13394	06	0042
03	14.06	12B26031140	1.90	TOWN OF KIRLAND AND TOWN OF NEW HARTFORD	8735	14	8432	12	9322	09	9227	06	0319
		Route NY12D			County 065	ONEIDA	Region 02						
01	0.61	12D26011006	0.61	SCHUYLER STREET JUNCTION	6402	14	6402	14	5185	11	6516	08	0335
01	0.76	12D26011008	0.15	CR 65 W LEYDON AVE	2908	14	2929	13	3450	10	4478	06	0015
01	2.26	12D26011022	1.50	VILLAGE OF BOONVILLE & TOWN BOONVILLE	1755	14	1755	14	1764	11	2099	07	0371
		Route NY12D			County 049	LEWIS	Region 07						
02	0.82	12D74021008	0.82	CR 51 WEST ROAD	1140	14	1147	09	1331	05	1250	02	0427
02	6.97	12D74021069	6.15	SUGAR RIVER	959	14	959	14	991	09	1383	06	0428
02	8.96	12D74021087	1.99	TOWN OF WEST TURIN & VILLAGE OF LYONS FALLS	1105	14	1110	13	1299	10	1227	07	0010
02	9.22	12D74011092	0.26	RT 12 END RT 12D	1794	14	1806	09	1965	05	1920	02	0006
		Route NY12E			County 045	JEFFERSON	Region 07						
01	0.17	971H73011001	0.17	VILLAGE BROWNVILLE-BIN 3338900 OVER BLACK RIVER	6943	14	6943	14	6455	08	7186	04	0901
01	2.43	12E73012052	2.26	VILLAGE OF BROWNVILLE TOWN BROWNVILLE	5391	14	5391	14	5565	11	5266	08	0026
01	4.17	12E73012069	1.74	PERCH RIVER	3804	14	3826	09	4299	06	5203	03	0212
01	6.35	12E73012091	2.18	CR 59	5802	14	5802	14	5788	11	4083	07	0433
01	8.73	12E73012115	2.38	TOWN OF LYME AND VILLAGE OF CHAUMONT	5174	14	5174	14	5560	11	4505	08	0365
01	9.43	12E73012122	0.70	CR 179 CHAUMONT	4964	14	4996	09	5188	06	6249	03	0434
01	10.19	12E73012129	0.76	VILLAGE OF CHAUMONT AND TOWN OF LYME	5030	14	5030	14	5113	11	4002	07	0435
01	14.64	12E73012174	4.45	CR 57	2496	14	2787	11	2544	08	2437	05	0051
01	21.05	12E73012238	6.41	T/O LYME AND T/O CAPE VINCENT	1185	14	1320	11	1363	06	1131	03	0207
01	29.31	12E73012321	8.26	V/O CAPE VINCENT & T/O CAPE VINCENT	1095	14	1220	11	1192	07	1302	04	0437
01	33.99	12E73012368	4.68	TWN CAPE VINCENT TWN CLAYTON	1918	14	1918	14	1473	11	1894	08	0438
01	36.08	12E73012389	2.09	TWN CLAYTON VILLAGE CLAYTON	2563	14	2853	11	3932	08	3761	03	0439
		Route NY12F			County 045	JEFFERSON	Region 07						
01	3.26	12F73011032	3.26	ROUTE 971H JCT - PADDY HILL RD	4580	14	4580	14	3598	11	4360	07	0440
01	5.13	12F73011051	1.87	TWN HOUNSFIELD TOWN WATERTOWN	9967	14	9544	11	8476	08	7927	06	0085
01	5.29	12F73011053	0.16	ACC RT 81I	13626	14	13455	09	15392	06	16238	03	0441
01	5.33		0.04	WATERTOWN W CITY LN	14475	14	14241	09	16159	04	13956	01	0035
01	6.04	12F73011054	0.71	GLEN AVE	14906	14	14664	09	16910	06	15935	05	0082
01	6.26		0.22	VANDUZEE ST	15115	14	14871	09	17161	04	15559	01	0050

New York State Department of Transportation

Date: 7/22/2015

Traffic Volume Report

County Order	EMP	Ref Marker	Section		LATEST COUNT		-----PREVIOUS COUNTS-----				Station	CC Station			
			Length	End Description	EST AADT	YR	EST AADT	YR	EST AADT	YR			EST AADT	YR	
		Route NY12F		County 045	JEFFERSON	Region 07									
01	6.73		0.47	CITY CENTER DR		15949	14	15691	09	15830	04	13877	01	0378	
01	6.89		0.16	MASSEY ST END RT 12F		8296	14	8161	09	9869	04	8839	01	0379	
		Route NY13		County 015	CHEMUNG	Region 06									
01	0.25		0.25	MRG RMP FRM I-86 WB		5493	14	5505	13					0009	
01	1.05	13 62011010	0.80	E FRANKLIN ST		11530	14	11585	09	9053	06	10939	04	0294	
01	2.81	13 62011028	1.76	RT 223		8813	14	8813	14	9059	11	8585	08	0001	
01	4.75	13 62011218	1.94	VETERAN T/L		9048	14	8521	09	7997	06	8821	04	0021	
01	10.57	13 62011106	5.82	PARROTT RD		7280	14	7280	14	7122	11	6921	10	0002	
		Route NY13		County 097	SCHUYLER	Region 06									
02	1.12	13 63021011	1.12	RT 224		7185	14	7185	14	6627	09	6141	06	0003	
02	2.45	13 63021024	1.33	SCHUY/TOMP CO LINE		7953	14	7287	12	7046	09	6741	06	0004	
		Route NY13		County 109	TOMPKINS	Region 03									
03	0.20		0.20	CR 135		7253	14	7280	13	7432	10	8208	08	0020	
03	10.74	13 36031106	10.54	UAB		8316	14	8347	13	8604	10	8490	07	0484	
03	11.24		0.50	RT 327		16242	14	16242	14	18096	11	19177	08	0480	
03	12.30	13 36031122	1.06	RT 13A		17409	14	17409	14	18710	11	19823	07	0477	
03	12.75	13 36031128	0.45	CITY OF ITHACA		16221	14	16659	11	17957	08	16321	01	0475	
03	14.34	13 36032015	1.59	RT 96B		29709	14	30350	10	20844	06	25427	01	0004	
03	14.45		0.11	RT 79 EB WEST GREEN ST		35855	14	35855	14	31991	11	36932	07	0003	
03	14.52	13 36032017	0.07	W STATE ST		34645	14	33222	11	34819	08	31110	04	0016	
03	14.58		0.06	RT 79 WB WEST SENECA ST		35017	14	35193	10	39415	07			0002	
03	14.64		0.06	END 13/34/96 OLAP START 89/96 OLAP - WEST BUFFAL		39974	14	40324	10	44151	07	38441	04	0023	
03	15.17		0.53	THIRD ST		30891	14	30891	14	31552	13	31410	12	0029	3681
03	16.20	13 36033001	1.03	ITHACA CL / ITHACA TL		32532	14	31749	11	32405	07	31336	06	0576	
03	18.23	13 36033012	2.03	VILLAGE OF CAYUGA HEIGHTS & VILLAGE OF LANSING		30452	14	29719	11	28855	08	30085	02	0335	
03	19.08		0.85	CR 121 WARREN RD		23598	14	22520	09	23793	04	21495	01	0013	
03	21.05	13 36033037	1.97	VILLAGE OF LANSING & TOWN OF DRYDEN		16190	14	15450	09	15202	05	16521	04	0035	
03	22.34	13 36033062	1.29	START 13/366 OLAP		14590	14	15104	10	14309	07	13957	04	0334	
03	23.58	13 36033074	1.24	END 13/366 OLAP		17445	14	17459	13	18710	10	17997	07	0008	
03	28.31	13 36033121	4.73	TOWN OF DRYDEN & VILLAGE OF DRYDEN		13761	14	13812	13	12595	10	14159	07	0333	
03	28.84	13 36033127	0.53	END 13/38 OLAP		14007	14	14007	14	13017	11	13006	08	0010	
03	32.42	13 36033163	3.58	CORTLAND CO LINE		9914	14	9914	14	10640	11	9536	08	0433	
		Route NY13		County 023	CORTLAND	Region 03									

New York State Department of Transportation

Date: 7/22/2015

Traffic Volume Report

County Order	EMP	Ref Marker	Section Length	End Description	LATEST COUNT		-----PREVIOUS COUNTS-----						Station	CC Station
					EST AADT	YR	EST AADT	YR	EST AADT	YR	EST AADT	YR		
Route NY13 County 023 CORTLAND					Region	03								
04	3.39	13 32041034	3.39	TOWN OF VIRGIL AND TOWN OF CORTLANDVILLE	11311	14	11311	14	11434	11	10457	08	0061	
04	4.63	13 32041046	1.24	CITY OF CORTLAND	16690	14	16004	11	13222	08	18298	05	0088	
04	5.56	13 32042009	0.93	RT 215	16859	14	16428	06	14396	04	14519	01	0089	
04	5.96	13 32042013	0.40	START 11/13/41 OLAP	15886	14	15896	11	16558	07	15904	04	0092	
04	6.26	11 32022012	0.30	ORLANDO AVE	9657	14	9376	11	9394	07	9845	04	0007	
04	6.90	13 32042022	0.64	POMEROY ST	11385	14	11534	09	10550	06	11618	05	0016	
04	7.04	13 32042024	0.14	ACC RT 81I	17041	14	17230	11	17339	10	13249	08	0017	
04	7.45	13 32042028	0.41	CORTLAND CL / CORTLANDVILLE TL	5899	14	5932	13	6447	12	17339	10	0999	
04	9.49	13 32043020	2.04	TOWN OF CORTLANDVILLE AND TOWN OF HOMER	4197	14	4197	14	4956	11	4320	08	0389	
04	12.19		2.70	CR 108 E HOMER	3356	14	3367	13	3800	06	4831	96	0387	
04	17.44	13 32043096	5.25	TOWN OF HOMER AND TOWN OF TRUXTON	2718	14	2727	13	3201	06	2858	96	0094	
04	17.58	13 32043101	0.14	RT 91 TRUXTON	2632	14	2641	13	2726	06	2719	03	0106	
04	22.05	13 32043145	4.47	TOWN OF TRUXTON AND TOWN OF CUYLER	2170	14	2182	06	2459	03	1996	00	0099	
04	25.30	13 32043179	3.25	CORT/MAD CO LINE	1610	14	1610	14	1782	11	1728	08	0100	
Route NY13 County 053 MADISON					Region	02								
05	0.44	13 24051004	0.44	CR 58 UTICA ST	1922	14	1960	12	2015	09	2416	06	0208	
05	5.61	13 24051056	5.17	VILLAGE DE RUYTER & TOWN DE RUYTER	1110	14	1131	12	1235	11	1924	08	0167	
05	9.06	13 24051090	3.45	TOWN OF DERUYTER AND TOWN OF CAZENOVIA	1590	14	1621	12	1576	09	1716	06	0213	
05	15.06	13 24051151	6.00	TOWN CAZENOVIA & VILLAGE CAZENOVIA	2653	14	2817	11	2966	08	3131	05	0214	
05	15.23	13 24051152	0.17	CR 17 EAST LAKE RD	10521	14	11111	11	11236	08	11933	05	0215	
05	15.65	13 24051157	0.42	END 13/20 OLAP CAZENOVIA	12952	14	13188	11	11777	08	12635	05	0446	
05	18.31	13 24051186	2.66	VILLAGE OF CAZENOVIA & TOWN OF CAZENOVIA	684	14	693	12	771	09	799	06	0140	
05	24.06	13 24051243	5.75	TOWN OF FENNER & TOWN OF SULLIVAN	799	14	799	14	765	11	744	08	0121	
05	24.81	13 24051248	0.75	START 5/13 OLAP	1954	14	1868	12	1987	09	1723	06	0163	
05	25.46	5 24091032	0.65	CR 3 CHITTENANGO LAKEPORT RD	10114	14	10160	13	10150	10	10957	07	0118	
05	25.79	5 24091035	0.33	VILLAGE OF CHITTENANGO TOWN SULLIVAN	10982	14	10488	12	10111	09	10814	03	0052	
05	27.89	5 24091056	2.10	CR 23 QUARRY RD	9745	14	9286	12	8935	09	8197	06	0010	
05	31.38	5 24091091	3.49	TOWN OF SULLIVAN & TOWN OF LENOX	9129	14	8699	12	9808	09	9296	05	0117	
05	32.89	13 24051330	1.51	RT 90I OVER CANASTOTA	11883	14	11517	12	10942	09	12900	04	0116	
05	37.98	13 24051381	5.09	VILLAGE OF CANASTOTA & TOWN OF LENOX	4223	14	4223	14	4036	12	4109	09	0002	
05	38.65	13 24051387	0.67	ONEIDA CO LINE(MIDDLE OF BRIDGE)	6863	14	6863	14	7489	11	7342	08	0012	
Route NY13 County 065 ONEIDA					Region	02								
06	0.98	13 26061021	0.98	CR 86	7550	14	7689	11	6835	07	7273	04	0106	
06	2.34	13 26061023	1.36	BRIDGE OVER CANAL	7442	14	7442	14	7068	11	7563	08	0426	

New York State Department of Transportation

Date: 7/22/2015

Traffic Volume Report

County Order	EMP	Ref Marker	Section		LATEST COUNT		-----PREVIOUS COUNTS-----						Station	CC Station
					EST AADT	YR	EST AADT	YR	EST AADT	YR	EST AADT	YR		
		Route NY13			County 065 ONEIDA			Region 02						
06	3.65	13 26061036	1.31	VILLAGE SYLVAN BEACH TOWN VIENNA	5955	14	6265	12	6622	09	6838	04	0117	
06	4.93	13 26061049	1.28	START 13/49 OLAP	4761	14	4796	13	5180	10	4985	04	0417	
06	6.38	13 26061063	1.45	END 13/49 OLAP	4362	14	4385	11	4683	08	4618	04	0463	
06	8.81	13 26061089	2.43	CR 69 MC CONNELLSVILLE	3943	14	3943	14	4146	11	4526	08	0415	
06	13.42	13 26061134	4.61	TOWN OF VIENNA TOWN OF CAMDEN	6407	14	6407	14	7107	11	7712	08	0069	
06	14.11	13 26061142	0.69	START 13/69 OLAP	6595	14	6391	12	7352	09	7169	06	0413	
06	14.21	13 26061143	0.10	END 13/69 OLAP	7871	14	7627	12	9050	09	8628	06	0411	
06	15.20	13 26061152	0.99	MILL ST CAMDEN VILLAGE LINE	6297	14	6116	12	6578	09	6429	04	0070	
06	21.50	13 26061216	6.30	TOWN CAMDEN TOWN FLORENCE	2223	14	2246	12	2245	09	2305	06	0031	
		Route NY13			County 075 OSWEGO			Region 03						
07	2.48	13 34071024	2.48	RT 183 WILLIAMSTOWN	1521	14	1536	09	1704	05	1897	02	0365	
07	5.62	13 34071055	3.14	RT 104	1734	14	1754	09	1959	03	2097	00	0238	
07	10.99	13 34071109	5.37	TOWN OF WILLIAMSTOWN AND TOWN OF ALBION	1447	14	1462	09	1498	05	1999	00	0237	
07	13.22	13 34071132	2.23	CR 48 PINEVILLE	1782	14	1802	09	3698	01	2191	98	0236	
07	17.57	13 34071175	4.35	TOWN RICHLAND & VILLAGE PULASKI	2743	14	2743	14	2370	11	2594	07	0269	
07	18.36	13 34071183	0.79	RT 11	9482	14	9578	10	9733	05	10543	01	0367	
07	21.53	13 34071215	3.17	VILLAGE OF PULASKI	2423	14	2431	13	2182	10	2520	06	0268	
		Route NY13A			County 109 TOMPKINS			Region 03						
01	0.57	13A36011004	0.57	CR 137	5415	14	5415	14	5068	11	4975	08	0476	
01	1.14	13A36011011	0.57	CITY OF ITHACA	5258	14	5288	13	4652	10	5006	07	0030	
01	2.07	13A36012009	0.93	RTS 79 & 96 END RT 13A	5438	14	5438	14	5459	09	5301	05	0470	
		Route NY14			County 015 CHEMUNG			Region 06						
01	2.09	14 62011021	2.09	ASHLAND T/L	3555	14	3555	14	3583	13	3823	12	0204	6280
01	4.49	14 62011046	2.40	RT 328	5040	14	5230	09	4411	06	4711	01	0205	
01	5.29	961M62012009	0.80	RT 427 SOUTHPORT	10520	14	10520	14	11051	11	10835	08	0005	
01	6.49		1.20	WEST MILLER ST	9414	14	9414	14	10833	11	9939	08	0908	
01	7.05		0.56	SOUTH AVE	12136	14	12136	14	12497	11	11194	08	0909	
01	7.46	961M62011004	0.41	RT 352 EB ELMIRA	12889	14	13024	12	10914	09	12311	06	0903	
01	7.65	961M62011006	0.19	CHURCH ST	13514	14	14144	10	13130	08	14972	04	0904	
01	8.36	961M62011013	0.71	WASHINGTON AVE	14598	14	14629	13	13630	09	15363	03	0905	
01	9.15	961M62011021	0.79	E THURSTON & 961M	11958	14	11983	13	16179	09	13365	04	0906	
01	9.49		0.34	RR	6241	14	6335	10	15108	07			0004	
01	10.14	14 62012038	0.65	WESTSIDE AVE	10672	14	10672	14	11363	11	11602	08	0030	

New York State Department of Transportation

Date: 7/22/2015

Traffic Volume Report

County Order	EMP	Ref Marker	Section		LATEST COUNT		-----PREVIOUS COUNTS-----						Station	CC Station	
					EST AADT	YR	EST AADT	YR	EST AADT	YR	EST AADT	YR			
		Route NY14			County 015	CHEMUNG	Region 06								
01	11.04	328 62013009	0.90	VERONA ST			9774	14	9795	13	10001	10	12705	07	0155
01	13.03	328 62013027	1.99	VILLAGE OF ELMIRA HGTS TOWN OF HORSEHEADS			19939	14	19939	14	22161	07	22282	03	0235
01	13.32	328 62013029	0.29	RT 17 OVER W/CONN			28492	14	28373	05	27942	02	27327	99	0236
01	14.77	14 62013075	1.45	WATKINS RD			13944	14	13944	14	10694	08	13176	05	0011
01	15.33	14 62013081	0.56	HORSEHEADS T/L			13435	14	13463	13	14256	10	13467	07	0027
01	18.43	14 62013112	3.10	VETERAN T/L			8990	14	9009	13	10506	10	10552	07	0016
01	19.83	14 62013126	1.40	JOHNSON HOLLOW CR 12			7673	14	7673	14	8212	09	7993	06	0018
01	22.81	14 62013157	2.98	VILLAGE OF MILLPORT TOWN OF VETERAN			6813	14	6935	10	6230	07	6009	04	0022
		Route NY14			County 097	SCHUYLER	Region 06								
02	3.26	14 63021033	3.26	TOWN MONTOUR VILLAGE OF MONTOUR FALLS			6735	14	6172	12	5876	09	6063	06	0012
02	4.34	14 63021044	1.08	RT 224 MONTOUR FALLS			7822	14	7166	12	6595	09	6837	06	0013
02	6.55	14 63021065	2.21	VILLAGE OF MONTOUR FALLS TOWN OF DIX			10119	14	10119	14	9670	11	10828	08	0014
02	6.81	14 63021068	0.26	RT 329 WATKINS GLEN			13042	14	13042	14	12817	11	12652	07	0015
02	7.18	14 63021071	0.37	RT 409 END 14/414 OLAP			13393	14	13393	14	13347	11	14333	08	0189
02	10.49	14 63021105	3.31	VILLAGE OF WATKINS GLEN TOWN OF READING			6999	14	6591	09	6292	06	5435	03	0016
02	13.33	14 63021133	2.84	SCHUY/YAES CO LINE			4109	14	4109	14	4170	13	4112	12	0001 6340
		Route NY14			County 123	YATES	Region 06								
03	0.72	14 66031007	0.72	CR 46 ROCK STREAM STA			3931	14	3931	14	3855	09	3586	06	0017
03	9.60	14 66031097	8.88	TOWN OF STARKEY TOWN OF MILO			3492	14	3201	12	2736	09	2737	06	0315
03	15.97	14 66031160	6.37	TOWN OF MILO TOWN TORREY			3279	14	3279	14	3038	11	3023	08	0018
03	21.99	14 66031220	6.02	YATES COUNTY TOWN OF BENTON			3834	14	3834	14	4018	09	3951	06	0216
		Route NY14			County 069	ONTARIO	Region 04								
04	1.25	14 44041013	1.25	REED RD			4654	14	4654	14	3542	09	5639	06	0720
04	5.24	14 44041052	3.99	GENEVA S CITY LN			4883	14	4859	09	5429	06	4693	05	0014
04	6.27		1.03	JAY ST			7055	14	7055	14	6601	09	6348	05	0024
04	6.78		0.51	RTS 5 20 IS UNDER WITH CONN			7732	14	7695	09	8402	05	7400	02	0729
04	7.03		0.25	PARK PL			7127	14	7127	14	8074	11	7632	08	0028
04	7.97		0.94	SENECA/EXCHANGE ST			9348	14	9302	09	8965	05	12433	02	0715
04	8.36		0.39	GATES AVE			8404	14	8404	14	7415	11	7263	08	0031
04	8.53		0.17	GENEVA N CITY LN			7688	14	7688	14	7281	08	7608	05	0030
04	9.10	14 44043005	0.57	GAMBEE RD			8016	14	8016	14	7670	11	7555	08	0711
04	12.91	14 44043044	3.81	TOWN OF GENEVA AND TOWN OF PHELPS			8069	14	8219	09	8902	06	6398	97	0026
04	13.44	14 44043049	0.53	RT 90I IS OVER WITH CONN			12965	14	12965	14	10467	09	12424	06	0252

New York State Department of Transportation

Date: 7/22/2015

Traffic Volume Report

County Order	EMP	Ref Marker	Section		LATEST COUNT		-----PREVIOUS COUNTS-----				Station	CC Station		
			Length	End Description	EST AADT	YR	EST AADT	YR	EST AADT	YR			EST AADT	YR
		Route NY14		County 069	ONTARIO	Region 04								
04	17.49	14 44043091	4.05	ONT/WAYNE CO LINE		4144	14	4144	14	3955	09	5096	06	0253
		Route NY14		County 117	WAYNE	Region 04								
05	3.32	14 37051032	3.32	WESTPHAHL RD		6937	14	7068	09	6692	06	4800	05	0505
05	3.64	14 37051034	0.32	CANAL ST		9361	14	9436	13	7471	10	12493	07	0506
05	13.77	14 37051136	10.13	VILLAGE OF LYONS TOWN OF LYONS		2308	14	2376	09	3967	06	3118	00	0507
05	14.06	14 37051140	0.29	CR 143		2051	14	2076	13	1970	07	1803	04	0003
05	14.15	14 37051141	0.09	CR 143		3689	14	3798	09	3775	06	3219	05	0008
05	19.52	14 37051195	5.37	TOWN OF SODUS VILLAGE OF SODUS POINT		1097	14	1129	09	1805	06	1618	03	0522
		Route NY14A		County 097	SCHUYLER	Region 06								
01	2.25	14A63011003	2.25	RT 962C		1819	14	1746	12	1984	09	2325	06	0269
01	4.39	14A63011041	2.14	YATES CO LINE 1ST TIME		1543	14	1543	14	1791	11	1719	08	0017
		Route NY14A		County 123	YATES	Region 06								
02	0.40	14A66021004	0.40	YATES CO - TOWN OF STARKEY - SCHUYLER CO LINE		1498	14	1520	13	1641	10	1568	07	0010
		Route NY14A		County 097	SCHUYLER	Region 06								
03	0.44	14A63031004	0.44	RT 226		1629	14	1629	14	1825	11	1781	08	0002
03	0.62	14A63031006	0.18	YATES CO LINE 2ND TM		1996	14	2171	10	2008	07	2121	04	0007
		Route NY14A		County 123	YATES	Region 06								
04	4.16	14A66041042	4.16	TOWN OF STARKEY & VILLAGE OF DUNDEE		2196	14	2395	10	2487	06	2474	03	0270
04	4.36	14A66041043	0.20	CR 5 WATER ST DUNDEE		4900	14	5304	10	4640	07	5167	04	0001
04	5.70	14A66041057	1.34	VILLAGE OF DUNDEE & TOWN OF STARKEY		4053	14	4267	09	4314	06	5701	03	0314
04	9.73	14A66041100	4.03	TOWN OF BARRINGTON & TOWN OF MILO		2753	14	2975	10	2964	07	3101	04	0273
04	13.64	14A66041141	3.91	OLD RT 14A		3506	14	3692	09	4117	06	3746	03	0274
04	15.34	14A66041158	1.70	TOWN OF MILO & VILLAGE OF PENN YAN		3960	14	3960	14	3852	09	4082	04	0006
04	15.61	14A66041161	0.27	JCT RT 54A END 14A/54 OLAP LIBERTY ST		11564	14	12028	09	14472	06	15783	05	0005
04	16.28	14A66041168	0.67	RT 364		9113	14	9113	14	9726	09	9328	06	0004
04	19.64	14A66041201	3.36	VILLAGE PENN YAN & TWN BENTON		5342	14	5632	10	5408	07	5340	04	0011
04	22.83	14A66041233	3.19	YATES/ONT CO LINE		4066	14	4066	14	4741	09	4938	04	0008
		Route NY14A		County 069	ONTARIO	Region 04								
05	1.90	14A44051019	1.90	CR 5 HALL		3095	14	3095	14	3421	09	4113	05	0032
05	4.75	14A44051047	2.85	START 14A/245 OLAP		1864	14	1938	09	3127	06	3392	03	0480
05	7.80	14A44051078	3.05	TOWN OF SENECA & TOWN OF GENEVA		2918	14	3035	09	3804	05	3962	02	0250
		Route NY15		County 101	STEUBEN	Region 06								

New York State Department of Transportation

Date: 7/22/2015

Traffic Volume Report

County Order	EMP	Ref Marker	Section		LATEST COUNT		-----PREVIOUS COUNTS-----				Station	CC Station	
			Length	End Description	EST AADT	YR	EST AADT	YR	EST AADT	YR			EST AADT
		Route NY15		County 101 STEUBEN		Region 06							
01	1.33	15 64011557	1.33	TWN WAYLAND & VILLAGE WAYLAND	5468	14	5468	14	5689	08	5413	05	0030
01	1.87	15 64011018	0.54	END 15/21 OLAP	5314	14	5373	09	6136	06	5985	03	0033
01	2.68	15 64011571	0.81	VILLAGE OF WAYLAND & TOWN OF WAYLAND	3428	14	3428	14	2742	09	4618	06	0058
		Route NY15		County 051 LIVINGSTON		Region 04							
02	4.20	15 42021042	4.20	RT 15A SPRINGWATER	2962	14	2998	13	3369	10	2790	07	0005
02	5.73	15 42021057	1.53	CR 38 - LIBERTY POLE RD	1234	14	1285	09	1160	06	1244	05	0006
02	11.60	15 42021117	5.87	TOWN OF SPRINGWATER AND TOWN OF CONESUS	1349	14	1403	09	1387	06	1409	00	0028
02	19.25	15 42021192	7.65	VILLAGE OF LIVONIA	3802	14	3869	13	3061	07	3214	04	0029
02	21.42	15 42021215	2.17	RAILROAD GRADE CROSSING	10103	14	10401	09	9831	06	10322	02	0262
02	22.81	15 42021228	1.39	RT 256	5090	14	5247	10	6067	07	5793	04	0030
02	23.75	15 42021266	0.94	TOWN OF LIVONIA AND TOWN OF AVON	10200	14	10501	09	11069	06	10598	05	0046
02	26.60	15 42021267	2.85	RTS 5 & 20 - EAST AVON	3477	14	3477	14	4259	09	4428	06	0027
02	28.77	15 42021288	2.17	LIV/MONROE CO LINE	3901	14	3948	13	3247	06	3127	05	0031
		Route NY15		County 055 MONROE		Region 04							
03	0.52	15 43031005	0.52	CR 63 HONEOYE FALLS RD	3397	14	3617	10	3969	07	3592	04	0735
03	4.71	15 43031048	4.19	RT 251 - MANNS COR	3242	14	3338	09	3571	06	4387	05	0032
03	4.93	15 43031049	0.22	RT 390I IS UNDER WITH CONN	10566	14	10834	09	12189	06	11742	03	0034
03	6.28	15 43031063	1.35	TOWN OF RUSH AND TOWN OF HENRIETTA	4455	14	4491	13	5150	10	5805	07	0759
03	7.35	15 43031073	1.07	WEST HENRIETTA	5446	14	5542	09	6356	06	6062	01	0033
03	7.75	15 43031077	0.40	BEGIN 15/253 OLAP	10066	14	10243	09					0202
03	8.71	15 43031087	0.96	END 15/253 OLAP	20617	14	20981	09	21337	06	20540	03	0035
03	9.40	15 43031094	0.69	CALKINS RD	15302	14	15571	09	16902	06	15901	03	0771
03	10.89	15 43031110	1.49	RT 252	23156	14	23445	08	27733	05	25068	02	0036
03	11.34	15 43031113	0.45	TOWNLINE RD CR 85	34273	14	34107	09	31621	06	32149	03	0037
03	12.09		0.75	CRITTENDEN RD	35540	14	35153	08	31536	02	33864	98	0775
03	12.68	15 43031123	0.59	SUNNYSIDE	35519	14	35519	14	33008	08	32977	05	0165
03	12.72		0.04	CITY OF ROCHESTER	25496	14	25218	08	23784	05	21004	02	0031
03	13.37		0.65	WESTFALL RD	18643	14	17502	11	19179	07	18413	04	0038
03	13.59		0.22	ELMWOOD AVE	23166	14	23166	14	22683	11	26431	07	0039
03	14.03		0.44	STEWART ST	18025	14	18843	11	21934	08	18976	05	0138
03	14.79		0.76	SANFORD ST	21449	14	21479	13	19880	10	24533	07	0139
03	15.00		0.21	HICKORY ST	14444	14	14072	11	13089	08	17959	05	0140
03	15.18		0.18	HAMILTON ST	14750	14	14750	14	8987	11	14018	07	0040
03	15.54		0.36	SOUTH AVE	8817	14	8987	11					0640

New York State Department of Transportation

Date: 7/22/2015

Traffic Volume Report

County Order	EMP	Ref Marker	Section		LATEST COUNT		-----PREVIOUS COUNTS-----				Station	CC Station	
			Length	End Description	EST AADT	YR	EST AADT	YR	EST AADT	YR			EST AADT
		Route NY15		County 055 MONROE		Region 04							
03	15.84		0.30	END RT 15 WOODBURY BLVD	18392	14	18716	09	23641	06	28181	03	0340
		Route NY15A		County 051 LIVINGSTON		Region 04							
01	2.42	15A42011024	2.42	LIV/ONT CO LINE	2236	14	2302	09	2647	06	2140	00	0481
		Route NY15A		County 069 ONTARIO		Region 04							
02	6.47	15A44021064	6.47	LIVINGSTON CO LINE - 2ND TIME	1896	14	1973	10	1968	07	2812	04	0482
		Route NY15A		County 051 LIVINGSTON		Region 04							
03	1.87	15A42031022	1.87	START 15A/20A OLAP HEMLOCK	2672	14	2750	09	3766	06	2919	05	0483
03	3.98	15A42031029	2.11	START 15A/20A OLAP	3208	14	3247	13	3260	10	3824	07	0484
03	9.88	15A42031098	5.90	TOWN OF LIVONIA AND TOWN OF LIMA	3562	14	3666	09	5071	06	5255	03	0485
03	12.59	15A42031125	2.71	VILLAGE OF LIMA TOWN OF LIMA	6923	14	7098	09	7134	06	7324	05	0486
		Route NY15A		County 055 MONROE		Region 04							
04	0.21	15A43041002	0.21	CR 63 HONEOYE FALLS RD	4824	14	4824	14	4773	11	7511	08	0739
04	3.46	15A43041035	3.25	ROUTE 940J JUNCTION MONROE STREET	4885	14	4836	11	6967	08	8311	04	0487
04	4.17	15A43041043	0.71	WESTRUSH RD	7594	14	7817	09	8032	04	9039	00	0754
04	4.54	15A43041046	0.37	RT 251	8274	14	8402	10	10257	07	9206	04	0041
04	6.15	15A43041062	1.61	TOWNLINE RD CR 67	3519	14	3609	09	3804	06	4290	03	0757
04	9.24	15A43041093	3.09	RT 253 HENRIETTA	5148	14	5190	13	10833	05	9798	02	0175
04	9.92	15A43041099	0.68	CALKINS RD	16349	14	16481	13	14912	10	16892	07	0489
04	10.99	15A43041110	1.07	ACC I-390	19700	14	20047	09	22352	05	22044	01	0216
04	11.22	15A43041112	0.23	RT 252	20119	14	20473	09	23293	04	24014	01	0490
04	11.77	15A43041238	0.55	TOWNLINE RD CR 85	19812	14	19812	14	18291	11	24297	08	0089
04	12.72	15A43041241	0.95	ACC I-390	26765	14	27099	08	32339	04	26129	01	0166
04	12.90	15A43041229	0.18	CITY OF ROCHESTER	28227	14	28580	08	27671	04	22850	01	0774
04	13.18	15A43042002	0.28	WESTFALL RD	30004	14	30532	09	26792	06	32110	03	0491
04	13.29	15A43042004	0.11	SOUTH AVE	23093	14	23264	07	22545	04	25460	01	0124
04	13.67	15A43042007	0.38	END RT 15A MT HOPE AVE	10578	14	10655	07	9907	04	11625	01	0492
		Route NY16		County 009 CATTARAUGUS		Region 05							
01	5.60	16 51011041	5.60	TOWN OF ALLEGANY AND TOWN OF OLEAN	1728	14	1720	12	1929	09	1657	05	0509
01	7.45	16 51011074	1.85	OLEAN S CITY LINE	3618	14	3642	13	4031	10	3866	07	0006
01	8.75	16 51012013	1.30	STATE ST	5678	14	5724	13	5480	10	5135	07	0510
01	10.20	16 51012029	1.45	TIMES SQUARE	10221	14	10266	13	10832	09	10987	06	0022
01	10.47	16 51012030	0.27	OLEAN CL / OLEAN TL	7100	14	7157	13	7658	10	10797	07	0036
01	16.20	16 51013058	5.73	TOWN OF OLEAN AND TOWN OF HINSDALE	5584	14	5584	14	6399	11	6095	08	0023

New York State Department of Transportation

Date: 7/22/2015

Traffic Volume Report

County Order	EMP	Ref Marker	Section		LATEST COUNT		-----PREVIOUS COUNTS-----				Station CC	Station	
			Length	End Description	EST AADT	YR	EST AADT	YR	EST AADT	YR			EST AADT
		Route NY16		County 009 CATTARAUGUS		Region 05							
01	16.52	16 51013059	0.32	RT 446 MAPLEHURST	5693	14	5849	11	7005	08	6964	04	0037
01	28.29	16 51013177	11.77	TOWN OF ISCHUA AND TOWN OF FRANKLINVILLE	3796	14	3796	14	3508	11	3445	08	0214
01	31.47	16 51013209	3.18	VILL OF FRANKLINVILLE & TN OF FRANKLINVILLE	5481	14	5519	13	5786	10	6498	07	0040
01	35.07	16 51013217	3.60	TOWN OF FARMERSVILLE & TOWN OF MACHIAS	4834	14	4867	13	4437	10	5373	04	0041
01	41.08	16 51013304	6.01	TOWN OF YORKSHIRE & VILLAGE OF DELEVAN	5912	14	5952	13	5512	10	5639	07	0212
01	43.92	16 51013333	2.84	VILLAGE OF DELEVAN & TOWN OF YORKSHIRE	9044	14	9044	14	9123	13	9189	12	0044 5181
01	44.16	16 51013337	0.24	CATT/ERIE CO LINE	13320	14	13411	13	14175	09	13239	06	0005
		Route NY16		County 029 ERIE		Region 05							
02	0.54	16 53021005	0.54	END 39 OLAP	12709	14	12986	10	14057	07	14027	04	0042
02	3.12	16 53021023	2.58	CR 224 CHAFFEE	8777	14	8777	14	9109	11	9633	08	0043
02	7.86	16 53021078	4.74	TOWN OF SARDINIA AND TOWN OF HOLLAND	8026	14	8081	13	8134	09	7912	06	0059
02	13.32	16 53021133	5.46	WARNER HILL RD	10353	14	10353	14	10320	11	10463	08	0063
02	14.10	16 53021141	0.78	TOWN OF WALES AND TOWN OF AURORA	11613	14	11693	13	12072	10	12330	07	0064
02	16.03	400 53011002	1.93	END 16/400 OLAP	9850	14	9917	13	10120	10	9878	07	0233
02	17.50	16 53021174	1.47	TN AURORA & VILLE AURORA - CR 112 SOUTH ST	6309	14	6337	13	6305	06	6009	04	0065
02	18.23	16 53021191	0.73	START 16/20A/78 OLAP	5741	14	5741	14	5765	11	6282	08	0045
02	19.30	16 53021192	1.07	BUFFALO RD - START 16/20A/78 OLAP	14233	14	14296	13	13814	10	15285	06	0203
02	19.85		0.55	BOWEN RD	9270	14	9270	14	8772	11	9828	08	0079
02	19.90	16 53021198	0.05	VILLAGE OF EAST AURORA & TOWN OF AURORA	6803	14	6803	14	5987	11	6464	08	0076
02	22.34	16 53021223	2.44	TOWN OF AURORA AND TOWN OF ELMA	7323	14	7382	13	7127	09	6410	06	0202
02	24.83	16 53021248	2.49	TRANSIT STREET END 16/78 OLAP START 20/78 OLAP	10290	14	10290	14	9707	11	10526	08	0048
02	25.77	16 53021257	0.94	LEIN ST	5824	14	5824	14	5963	11	6207	08	0049
02	28.01	16 53021279	2.24	RT 277 UNION RD	6164	14	6214	13	7161	10	6188	07	0050
02	29.50	16 53021294	1.49	SENECA ST	8169	14	8519	11	8038	08	8101	05	0136
02	29.64	16 53021298	0.14	ACC RTS 90I & 400 & 953C	14736	14	14736	14	15359	11	14676	08	0060
02	29.94	16 53021298	0.30	RT 240 HARLEM RD	16100	14	16100	14	15668	11	15555	08	0051
02	30.51		0.57	I-90 OVER WITHOUT CONNECTIONS	12724	14	12724	14	13180	11	13667	08	0052
02	32.09	16 53021305	1.58	ELK ST	12268	14	12322	13	10497	10	11874	07	0054
02	32.31		0.22	RT 62 BAILEY AVE	11966	14	11966	14	11407	11	10724	08	0130
02	32.53		0.22	I-190 OVER WITH WB CONN	16440	14	16440	14	16384	11	13919	08	0055
02	32.91		0.38	BABCOCK ST	7455	14	7455	14	6504	11	6747	08	0131
02	33.47		0.56	SMITH ST	6061	14	6110	13	5859	10	6963	07	0146
02	33.78		0.31	EMSLIE ST	4252	14	4252	14	3345	11	4206	08	0132
02	34.83		1.05	SEYMOUR ST	1823	14	1841	12	1914	09	2353	06	4821

New York State Department of Transportation

Date: 7/22/2015

Traffic Volume Report

County Order	EMP	Ref Marker	Section Length	End Description	LATEST COUNT		-----PREVIOUS COUNTS-----				Station	CC Station		
					EST AADT	YR	EST AADT	YR	EST AADT	YR			EST AADT	YR
		Route NY16			County 029 ERIE		Region 05							
02	34.91		0.08	ELM ST - 954D NB	8505	14	8205	10				1324		
02	35.05		0.14	OAK ST	5960	14	5986	13	6417	10		0196		
02	35.11		0.06	RT 5 BUFFALO - END RT 16 - JCT RT 950E	2046	14	2008	11				0195		
		Route NY17			County 013 CHAUTAUQUA		Region 05							
01	1.07	17 52111010	1.07	RT 426	8236	14	8236	14	9489	13	9719	12	0076	5280
01	9.22	17 52111091	8.15	TOWN OF SHERMAN VILLAGE OF SHERMAN	7238	14	7238	14	8715	11	8029	08	0047	
01	15.42	17 52111153	6.20	VILLAGE SHERMAN TOWN SHERMAN	7792	14	7792	14	9003	11	8398	07	0048	
01	18.93	17 52111188	3.51	ACC RT 394	7764	14	7782	13	8557	07	7006	04	0049	
01	20.29	17 52111202	1.36	TOWN OF NORTH HARMONY TOWN OF ELLERY	12649	14	12649	14	13228	11	11754	07	0031	
01	20.36	17 52111203	0.07	ACC STATE RAMPS TO 430 & 954J WB	9515	14	9515	14	10842	11	9908	08	0051	
01	26.31	17 52111262	5.95	TOWN OF ELLERY TOWN OF ELLICOTT	10569	14	10566	13	10164	10	10717	07	0075	
01	28.09	17 52111280	1.78	ACC RT 60	9535	14	9532	13	10055	10	9285	07	0050	
01	30.79	17 52111307	2.70	TN OF ELLICOTT/JAMESTOWN ECL	10595	14	10592	13	10314	10	10974	07	0070	
01	36.14	17 52111360	5.35	ACC RT 62	10613	14	10610	13	11808	10	11173	07	0071	
01	37.96	17 52111379	1.82	CHAU/CATT CO LINE	10397	14	10421	13	11152	09	10910	08	0072	
		Route NY17			County 009 CATTARAUGUS		Region 05							
02	1.47	17 51121014	1.47	ACC SCHOOL HOUSE RD RT 953A	10250	14	10250	14	10378	13	10845	12	0073	5182
02	3.52	17 51121035	2.05	TOWN OF RANDOLPH VILLAGE OF RANDOLPH	9747	14	9747	14	10953	11	10480	08	0074	
02	10.02	17 51121100	6.50	TOWN OF RANDOLPH & TOWN OF COLD SPRINGS	7549	14	7566	13	8699	10	9326	06	0075	
02	12.77	17 51121127	2.75	RT 280 PERIMETER RD	7873	14	7873	14	9045	09	9901	05	0076	
02	16.60	17 51121166	3.83	TOWN OF COLD SPRING & TOWN OF RED HOUSE	7844	14	7844	14	9944	09	9710	05	0014	
02	20.30	17 51122001	3.70	TOWN OF RED HOUSE & TOWN OF SALAMANCA	8046	14	8046	14	9546	10	9806	07	0079	
02	22.62	17 51123060	2.32	END I86/17 OLAP START I86/17/219 OLAP PARKWAY DR	8918	14	8918	14	13469	11	9174	08	0024	
02	29.71	17 51123060	7.09	TOWN GREAT VALLEY/ CARRO	10286	14	10129	11	10537	08	11095	04	0017	
02	36.26	17 51123127	6.55	TOWN OF CARROLLTON AND TOWN OF ALLEGANY	12098	14	12098	14	10996	11	11013	08	0054	
02	39.49	17 51124003	3.23	TOWN OF ALLEGANY AND TOWN OF OLEAN	11527	14	11527	14	10842	11	10133	08	0046	
02	40.98	17 51124016	1.49	ACC RT 16	12314	14	12314	14	11536	11	9862	08	0047	
02	46.90	17 51125059	5.92	UNION VALLEY RD - OLEAN TL / HINSDALE TL	10557	14	10557	14	9663	11	8337	08	0048	
02	51.85	17 51125107	4.95	CATT/ALLEG CO LINE	9068	14	9068	14	9065	13	9165	12	0049	5183
		Route NY17			County 003 ALLEGANY		Region 06							
03	1.71	17 61032017	1.71	TOWN OF CUBA VILLAGE OF CUBA	9683	14	9442	11	9434	10	11697	09	0021	
03	9.08	17 61032091	7.37	VILLAGE OF CUBA & TOWN OF CUBA	7786	14	7736	13	7076	10	6841	07	0022	
03	14.79	17 61032148	5.71	TOWN OF FRIENDSHIP & TOWN OF AMITY	7139	14	6815	09	6973	06	5928	01	0023	

New York State Department of Transportation

Date: 7/22/2015

Traffic Volume Report

County Order	EMP	Ref Marker	Section		LATEST COUNT		-----PREVIOUS COUNTS-----						Station	CC Station	
					EST AADT	YR	EST AADT	YR	EST AADT	YR	EST AADT	YR			
		Route NY17			County 003 ALLEGANY	Region 06									
03	18.89	17 61032189	4.10	TOWN OF ANGELICA & VILLAGE OF ANGELICA	6089	14	5813	09	6502	06	5881	03	0024		
03	26.11	17 61032261	7.22	VILLAGE OF ANGELICA TOWN OF ANGELICA	5650	14	5614	13	6064	10	5550	07	0025		
03	33.84	17 61032339	7.73	TOWN OF WEST ALMOND & TOWN OF ALMOND	5755	14	5718	13	6167	10	5724	07	0026		
03	34.41	17 61032344	0.57	ALLEG/STEU CO LINE	7229	14	7229	14	7290	13	7718	12	0027	6100	
		Route NY17			County 101 STEUBEN	Region 06									
04	4.13	17 64044041	4.13	EXIT 34 RT 36 HORNELL	7390	14	7342	13	7625	11	7557	10	0006		
04	13.79	17 64044138	9.66	TOWN OF HORNELLSVILLE & TOWN OF FREMONT	7269	14	7222	13	7166	10	7732	07	0009		
04	20.88	17 64044213	7.09	TOWN OF HOWARD & TOWN OF AVOCA	7836	14	7785	13	7870	10	6273	07	0015		
04	22.13	17 64044220	1.25	TOWN OF AVOCA & TOWN OF BATH	19458	14	18563	10	18959	07	23715	04	0018		
04	25.32	17 64044252	3.19	TOWN OF BATH VILLAGE OF BATH URBAN LIMITS	21719	14	20863	10	20454	07	14549	01	0021		
04	28.50	17 64044283	3.18	EXIT 39 RT 960U SALUBRIA	20692	14	21091	10	16828	07	16678	03	0022		
04	32.26	17 64044320	3.76	TOWN OF BATH & VILLAGE OF SAVONA	22242	14	21244	12	19781	08	24392	05	0023		
04	37.01	17 64044367	4.75	VILLAGE OF SAVONA TOWN OF CAMPBELL	19603	14	18714	09	24401	06	23003	04	0024		
04	40.38	15 64011191	3.37	EXIT 42 RT 415 COOPERS PLAINS	26845	14	25367	10	24107	07	24413	04	0025		
04	43.34	15 64011153	2.96	EXIT 43 RT 415	26756	14	26756	14	26499	13	26796	12	0029	6441	
04	44.43	17 64041412	1.09	EXIT 44 RT 15U PAINTED POST	27650	14	27650	14	30651	08	29380	01	0031		
04	45.38	17 64041418	0.95	VILLAGE OF PAINTED POST VILLAGE OF RIVERSIDE	19552	14	19241	09	41911	00	36643	98	0107		
04	47.33	17 64046000	1.95	TOWN OF CORNING	32638	14	32638	14	26381	10	25506	07	0182	6484	
04	49.97	17 64046006	2.64	TOWN OF CORNING	31941	14	31941	14	27401	08	27109	05	0905		
04	52.35	17 64043142	2.38	EXIT 48 RT 352 WITH CONN	34710	14	34710	14	34037	11	25214	08	0055		
04	53.29	17 64043151	0.94	STEU/CHEM CO LINE	32693	14	32609	10	27689	07	29233	06	0050		
		Route NY17			County 015 CHEMUNG	Region 06									
05	1.33		1.33	OLCOTT RD S	33054	14	32592	10	27689	07	29233	06	0057		
05	4.80	17 62051048	3.47	EXIT 51 CR 35	31745	14	31103	08	29622	05	29021	99	0051		
05	6.88	17 62051069	2.08	HORSEHEADS TL/VL	31243	14	30746	09	29791	06	29275	03	0052		
05	8.13	14 62013057	1.25	S MAIN ST	26042	14	25611	10	29713	02	32550	99	0053		
05	8.53	14 62013045	0.40	HORSEHEADS T/L	30908	14	29922	10	26690	03	27681	00	0010		
05	12.69	14 62013037	4.16	EXIT 56 RT 352 CHURCH ST	21798	14	21170	06	22944	01	24587	98	0006		
05	18.49	17 62051186	5.80	TOWN OF ELMIRA & TOWN OF ASHLAND	24002	14	21780	06	19165	01	16910	97	0055		
05	23.73	17 62051238	5.24	TOWN OF ASHLAND & TOWN OF CHEMUNG	21034	14	21034	14	20129	08	20316	04	0056		
05	26.00	17 62051343	2.27	EXIT 59A	21422	14	21422	14	20393	08	18361	01	0058		
05	27.53	17 62051374	1.53	CHEM/TIOGA CO LINE	26188	14	20102	12	25183	11	20552	08	0008		
		Route NY17			County 107 TIOGA	Region 09									

New York State Department of Transportation

Date: 7/22/2015

Traffic Volume Report

County Order	EMP	Ref Marker	Section Length	End Description	LATEST COUNT		-----PREVIOUS COUNTS-----						Station	CC Station
					EST AADT	YR	EST AADT	YR	EST AADT	YR	EST AADT	YR		
		Route NY17		County 107 TIOGA		Region 09								
06	0.47	17 65062002	0.47	PENN STATE LINE	25771	14	25183	11	20552	08	20826	06	0312	
06	1.71	17 65063004	1.24	EXIT 61 RT 34 WAVERLY	18617	14	17391	07	17025	04	14785	01	0059	
06	9.84	17 65063085	8.13	VILLAGE OF WAVERLY & TOWN OF BARTON	17006	14	17006	14	17168	13	18637	12	0313	6500
06	14.53	17 65063132	4.69	VILLAGE OF NICHOLS AND TOWN OF NICHOLS	18469	14	17086	09	17259	06	16668	04	0062	
06	18.95	17 65063176	4.42	TOWN OF OWEGO AND VILLAGE OF OWEGO	19410	14	18434	09	18926	06	16948	05	0003	
06	20.79	17 65063194	1.84	VILLAGE OF OWEGO & TOWN OF OWEGO	19517	14	19517	14	27020	11	23394	07	0064	
06	26.28	17 65063249	5.49	EXIT 66 APPALACHIN INTER TO RT 434	28549	14	27112	09	27660	06	24254	04	0063	
06	28.55	17 65063272	2.27	TIOGA/BROOM CO LINE	32714	14	31828	11	28976	07	31610	04	0065	
		Route NY17		County 007 BROOME		Region 09								
07	3.80	17 91071037	3.80	EXIT 67 RT 26	34129	14	31738	11	31415	07	31050	04	0089	
07	4.59	17 91071048	0.79	EXIT 68 OLD VESTAL RD	50245	14	50245	14	53790	06	36305	01	0119	
07	6.13	17 91071062	1.54	TOWN OF VESTAL & TOWN OF UNION CL OF RIVER	48187	14	48005	11	48418	07	51124	04	0106	
07	7.11	17 91071074	0.98	EXIT 70N RT 17C WB RAMP	49980	14	45921	11	44697	05	40268	99	0094	
07	8.23	17 91071082	1.12	TOWN OF UNION & VILLAGE OF JOHNSON CITY	43441	14	43441	14	61594	11	57134	07	0095	
07	9.43	17 91071093	1.20	VILLAGE OF JOHNSON CITY & TOWN OF DICKINSON	69947	14	69947	14	50478	11	76186	04	0102	
07	11.57	17 91072017	2.14	FRONT ST ACC RT 11 UNDER	58239	14	58239	14	60393	13	66157	12	0104	9199
07	11.67		0.10	START RT 81/17 OLAP	73971	14	69178	08	70457	04	56810	96	0105	
07	12.17	8191012020	0.50	EXIT 4 ACC RT 7	74232	14	69093	08	76844	04	56942	96	0369	
07	12.55		0.38	EXIT 3 BROAD AVE UNDER W / CONN	57559	14	54650	09	44789	99	36272	96	0368	
07	15.82	8191011103	3.27	EXIT 3E COLESVILLE RD UNDER	51557	14	51006	11	53193	10	54618	07	0367	
07	16.06		0.24	START 17/81I OLAP EXIT 2	43907	14	42105	10	39543	07	40391	04	0124	
07	17.80	17 91073035	1.74	EXIT 76 BRIDGE OVER W / ACCESS TO HASKINS RD	16695	14	15852	09	16067	04	14402	97	0058	
07	19.76	17 91073055	1.96	TOWN OF KIRKWOOD AND TOWN OF WINDSOR	15142	14	14377	09	12447	06	15023	04	0025	
07	22.98	17 91073087	3.22	FOX HOLLOW OVER W/O ACCESS	13344	14	12441	06	15023	04	12946	98	0057	
07	26.00	17 91073118	3.02	TOWN OF WINDSOR AND VILLAGE OF WINDSOR	11017	14	10581	09	11818	04	9433	98	0326	
07	28.01	17 91073137	2.01	VILLAGE OF WINDSOR AND TOWN OF WINDSOR	10657	14	10657	14	9512	11	9076	07	0079	
07	30.75		2.74	EXIT 81 E BOSKETT RD OVER	8274	14	7654	09	8748	05	6121	02	0116	
07	36.35		5.60	TOWN OF WINDSOR & TOWN OF SANFORD	9129	14	8618	11	8580	04	6266	01	0027	
07	37.15	17 91073228	0.80	EXIT 83 CR 28 WB	8014	14	7414	09	9226	05	6516	02	0015	
07	40.48	17 91073262	3.33	RAILROAD UNDER	6714	14	6211	09	7366	06	6512	02	0056	
		Route NY17		County 025 DELAWARE		Region 09								
08	0.51		0.51	RT 10 & RT 8	8501	14	7865	09	7366	06	6512	02	0372	
08	4.35	17 93081030	3.84	CR 56 HALE EDDY	7598	14	7598	14	12545	11	10069	08	0017	
08	11.44	17 93081117	7.09	TOWN OF HANCOCK & VILLAGE OF HANCOCK	9422	14	9041	10	8983	06	6899	02	0373	

New York State Department of Transportation

Date: 7/22/2015

Traffic Volume Report

County Order	EMP	Ref Marker	Section		LATEST COUNT		-----PREVIOUS COUNTS-----						Station	CC Station	
					EST AADT	YR	EST AADT	YR	EST AADT	YR	EST AADT	YR			
		Route NY17			County 025 DELAWARE	Region 09									
08	18.98	17 93081185	7.54		VILLAGE OF HANCOCK & TOWN OF HANCOCK	8306	14	7684	09	6957	05	6010	99	0010	
08	22.81	17 93081229	3.83		RT 30 UNDER EXIT 90	9441	14	8647	08	7090	05	5503	02	0379	
08	29.26	17 93081288	6.45		TOWN OF HANCOCK & TOWN OF COLCHESTER	7444	14	6893	10	5874	07	5439	04	0380	
08	29.67		0.41		OLD RT 17 BUTTER NUT GROVE	7405	14	6689	11	11076	08	7059	05	0049	
08	34.94	17 93081350	5.27		DEL/SULLIV CO LINE	8210	14	7393	11	8151	08	6279	06	0108	
		Route NY17			County 105 SULLIVAN	Region 09									
09	1.40	17 96091015	1.40		EXIT 94 RT 206 & CR 124 ROSCOE	8101	14	7668	11	8151	08	6279	06	0060	
09	7.57	17 96091072	6.17		REST AREA SERVICE RD	10381	14	10381	14	9685	13	9618	12	0015	9631
09	9.89	17 96091078	2.32		EXIT 97 MORRSTON	10335	14	10180	13	10901	10	10948	07	0382	
09	12.66	17 96091115	2.77		TOWN OF ROCKLAND & TOWN OF LIBERTY	14842	14	14313	10	8723	07	12769	04	0381	
09	15.64	17 96091155	2.98		EXIT 99 ACC N MAIN ST LIBERTY	12619	14	11336	10	9306	07	9335	01	0028	
09	17.13	17 96091169	1.49		VILLAGE LINE - NEXT TO NYSP DR	14203	14	13266	10	12556	08	13331	05	0206	
09	17.32	17 96091171	0.19		VILLAGE LINE - 225 FT PAST MONGAUP CK	17036	14	16312	10					0043	
09	17.86	17 96091176	0.54		EXIT 100 RT 52 LIBERTY - 2ND TIME OVER	14423	14	13442	10	11040	07	14694	04	0207	
09	18.84	17 96091212	0.98		V/O LIBERTY & T/O LIBERTY	16502	14	15395	10	11022	07	14220	04	0022	
09	22.77		3.93		TOWN OF LIBERTY AND TOWN OF THOMPSON	17658	14	15317	10	11894	07	10965	04	0075	
09	25.77		3.00		EXIT 103 EB ON FROM CR 59	18857	14	18720	13	18629	10	17419	07	0076	
09	27.17	17 96091270	1.40		EXIT 104 RT 17B MONTICELLO OVER	21965	14	21182	10	18952	04	16386	01	0077	
09	28.48	17 96091287	1.31		VILLAGE OF MONTICELLO & TOWN OF THOMPSON	27937	14	24985	05	18062	01	16045	97	0078	
09	30.47	17 96091291	1.99		VILLAGE OF MONTICELLO & TOWN OF THOMPSON	26382	14	26191	13	25531	10	18086	07	0029	
09	31.62	17 96091326	1.15		EXIT 107 CR 161 BRIDGEVILLE	25904	14	25904	14	24334	13	23679	12	0079	9632
09	32.53	17 96091326	0.91		EXIT 108 EB ACC CR 173 EB	32979	14	31842	10	22145	07	28368	04	0050	
09	33.33	17 96091334	0.80		EXIT 109 KATRINA FALLS RD ROCKHILL EB	24624	14	24858	11	30649	07	20016	01	0073	
09	34.81		1.48		LAKE LOUISE MARIE WANASINK RD BELOW	30785	14	28790	08	27655	05	19635	01	0035	
09	34.92		0.11		EXIT 110 EB ACC LOUISE MARIE RD	24284	14	22711	08	22493	05	22365	02	0036	
09	35.65		0.73		EXIT 111 WOLF LAKE RD	28219	14	28014	13	28896	10	26550	08	0037	
09	38.50	17 96091390	2.85		TOWN OF THOMPSON & TOWN OF MAMAKATING	27750	14	27335	13	29097	10	26961	07	0072	
09	40.96		2.46		RT 209 EXIT 113	26282	14	26282	14	28066	10	21840	04	0071	
09	43.86		2.90		EXIT 114 CR 171 HIGHVIEW	30199	14	28219	10	30387	07	27617	04	0033	
09	45.58		1.72		EXIT 115 CR 61 BLOOMINGBURG	31530	14	29454	10	21634	04	20983	01	0034	
09	45.71	17 96091457	0.13		SULLIV/ORANGE	32321	14	32865	11	35204	08	35643	07	0070	
		Route NY17			County 071 ORANGE	Region 08									
10	0.47	17 83101003	0.47		RT 17K	32739	14	34271	11	35204	08	35643	07	0040	
10	4.73	17 83101046	4.26		SANDS RD	31951	14	31951	14	32887	13	32600	12	0164	8380

New York State Department of Transportation

Date: 7/22/2015

Traffic Volume Report

County Order	EMP	Ref Marker	Section Length	End Description	LATEST COUNT		-----PREVIOUS COUNTS-----						Station	CC Station
					EST AADT	YR	EST AADT	YR	EST AADT	YR	EST AADT	YR		
Route NY17 County 071 ORANGE Region 08														
10	7.46	17 83101074	2.73	RT 211	43997	14	40041	07	40267	04	39304	02	0165	
10	8.30	17 83101083	0.84	ACC RT 84I EAST	67208	14	59008	05	46927	99	45037	97	0064	
10	12.38	17 83101123	4.08	TOWN OF WALLKILL & TOWN OF GOSHEN	64684	14	59406	12	51030	07	55178	04	0166	
10	12.70	17 83101127	0.32	RTS 17A & 207	69890	14	53783	97	44006	96	52837	93	0009	
10	13.50	17 83101135	0.80	VILLAGE OF GOSHEN TOWN OF GOSHEN	59171	14	47746	00	45796	97	38897	93	0010	
10	16.68	17 83101166	3.18	TOWN OF GOSHEN TOWN OF CHESTER	64209	14	61496	12	54591	02	47542	99	0011	
10	18.79	17 83101187	2.11	VILLAGE OF CHESTER TOWN OF CHESTER	55398	14	43989	99	43083	96	38148	91	0004	
10	21.98	17 83101203	3.19	TOWN OF CHESTER AND TOWN OF BLOOMING GROVE	57318	14	57318	14	55837	12	57036	11	0002	8331
10	24.91	17 83101251	2.93	TOWN OF MONROE AND TOWN OF WOODBURY	65229	14	59982	12	41828	07	46812	96	0025	
10	25.23		0.32		52114	14	51834	13	48777	09	49775	06	0098	
10	25.53	17 83101257	0.30	NY17 DVRGS @ RT984C									0042	
10	25.77	17 83101258	0.24	RT 6 OVER	37745	14	36162	11	34316	01	24572	97	0026	
10	26.77	17 83101268	1.00	VILLAGE OF HARRIMAN 7 TOWN OF MONROE	12644	14	12551	10	11042	07	11701	04	0136	
10	31.37	17 83101290	4.60	VILLAGE OF WOODBURY & TOWN OF TUXEDO	8180	14	8180	14	7904	11	6968	08	0068	
10	32.58	17 83101327	1.21	RTS 210 & 17A	12243	14	12737	11	11289	07	10893	01	0167	
10	36.25	17 83101364	3.67	ORANGE/ROCK CO LINE	19980	14	20018	11	25746	07	18227	04	0169	
Route NY17 County 087 ROCKLAND Region 08														
11	2.08	17 85111021	2.08	VILLAGE OF SLOATSBURG AND TOWN OF RAMAPO	21154	14	20107	11	19606	07	20104	04	0010	
11	3.93		1.85	TOWN OF RAMAPO VILLAGE OF HILLBURN	34405	14	34586	09	32715	06	34013	02	0039	
11	4.24		0.31	EXIT 15 RT 87I SOUTH	6016	14	6016	14	3660	11	4472	07	0170	
11	5.78	17 85111052	1.54	START 287I/17 OLAP	3552	14	3471	07	16293	91	41482	87	0168	
11	5.96		0.18	I-287/NY17	118897	14	110000	07					0002	
Route NY17A County 071 ORANGE Region 08														
01	2.20	17A83011023	2.20	VILLAGE OF GOSHEN & TOWN OF GOSHEN	11859	14	11538	12	14386	09	12541	06	0671	
01	4.48	17A83011044	2.28	TOWN OF GOSHEN & VILLAGE OF FLORIDA	11362	14	11421	09	10715	06	11487	03	0135	
01	10.21	17A83011101	5.73	VILLAGE OF FLORIDA & TOWN OF WARWICK	12379	14	12452	13	8102	08	6555	02	0363	
01	10.94	17A83011110	0.73	END 17A/94 OLAP	8438	14	8374	11	11819	08	9121	05	0090	
01	17.20	17A83011173	6.26	VILLAGE OF WARWICK & TOWN OF WARWICK	6673	14	6673	14	6796	11	6783	08	0148	
01	24.62	17A83011247	7.42	VILLAGE OF GREENWOOD LAKE AND TOWN OF WARWICK	6389	14	6539	11	8099	07	9224	06	0150	
Route NY17B County 105 SULLIVAN Region 09														
01	1.24	17B96011006	1.24	CR 121 HORTONVILLE	3437	14	3437	14	3439	11	3321	08	0038	
01	1.81	17B96011015	0.57	CR 164 HORTONVILLE	2259	14	2371	09	2142	06	2678	03	0039	
01	5.20	17B96011052	3.39	RT 52A	1491	14	1565	09	1319	06	1431	03	0126	

New York State Department of Transportation

Date: 7/22/2015

Traffic Volume Report

County Order	EMP	Ref Marker	Section		LATEST COUNT		-----PREVIOUS COUNTS-----						Station	CC Station
					EST AADT	YR	EST AADT	YR	EST AADT	YR	EST AADT	YR		
		Route NY17B			County 105 SULLIVAN			Region 09						
01	6.42		1.22	NEW TURNPIKE		1767	14	1818	11	1974	08	1835	05	0005
01	6.88	17B96011069	0.46	SART 17B/52 OLAP		2616	14	2665	09	2955	06	2977	03	0006
01	10.07	17B96011101	3.19	TOWN OF COCHECTION & TOWN OF BETHEL		3442	14	3469	10	2648	07	2783	06	0040
01	14.15	17B96011141	4.08	START 17B/55 OLAP		4544	14	4552	09	6914	06	4502	03	0134
01	14.82	17B96011148	0.67	END 17B/55 OLAP		7693	14	7651	10	6239	07	5381	04	0257
01	16.60		1.78	CR 183 AIRPORT RD		8907	14	8939	13	8669	10	7023	07	0041
01	20.79	17B96011207	4.19	TOWN OF THOMPSON & VILLAGE OF MONTICELLO		11406	14	11439	09	11673	06	10620	03	0024
01	21.87	17B96011219	1.08	VILLAGE OF MONTICELLO & TOWN OF THOMPSON		17893	14	17867	07	18169	04	11587	01	0132
		Route NY17C			County 107 TIOGA			Region 09						
01	2.62	17 65061050	2.62	VILLAGE OF WAVERLY		3927	14	3946	13	4132	11	3891	08	0015
01	6.32	17C65061086	3.70	CR 104 & CR 11 BARTON		2493	14	2508	13	2554	10	2641	07	0017
01	9.95	17C65061117	3.63	TOWN BARTON & TOWN TIOGA		2383	14	2397	13	2449	10	2627	07	0016
01	15.28	17 65061178	5.33	CR 906 & CR 23 GLEN MARY DR		3138	14	3197	09	4188	06	4122	03	0021
01	17.86	17 65061204	2.58	OWEGO WEST VILLAGE LINE		2971	14	3028	09	4051	06	4328	05	0008
01	18.69	17 65061213	0.83	START 17C/96 OLAP		7649	14	7715	09	7839	06	7782	04	0022
01	18.84		0.15	END 17C/96 OLAP		13989	14	13975	13	11631	10	10873	06	0096
01	19.92	17C65011011	1.08	VILLAGE OF OWEGO AND TOWN OF OWEGO		5420	14	5420	14	5601	11	13486	06	0007
01	20.88	17C65011021	0.96	ACC RT 17 RT 960J		10411	14	10502	09	12897	06	12550	03	0009
01	21.35	17C65011025	0.47	CR 14 DAY HOLLOW RD		7522	14	7753	10	9502	07	8546	04	0279
01	25.52	17C65011067	4.17	E CAMPVILLE HILL RD		2321	14	2321	14	2376	11	3217	08	0023
01	27.09	17C65011079	1.57	RT 962J		4025	14	4065	10	5090	07	4464	04	0024
01	28.44	17C65011097	1.35	HOLIDAY HILL RD		4758	14	4758	14	4395	10	4464	04	0026
01	29.08	17C65011103	0.64	TIOGA/BROOME CO LINE		6068	14	6105	10	6156	07	6787	04	0280
		Route NY17C			County 007 BROOME			Region 09						
02	1.52	17C91021012	1.52	GLENDALE DR		7286	14	7364	11	6287	08	6409	07	0117
02	2.85	17C91021028	1.33	TOWN OF UNION AND VILLAGE OF ENDICOTT		12782	14	12915	11	11097	07	14537	04	0318
02	3.27	17C91021032	0.42	CR48 VESTAL AVE		22975	14	23176	09	24754	06	24651	02	0129
02	4.08	17C91021034	0.81	WASHINGTON AVE		22066	14	21303	11	21175	05	24215	01	0353
02	5.01	17C91021043	0.93	VILLAGE OF ENDICOTT AND TOWN OF UNION		16323	14	16381	08	12158	02	13396	99	0352
02	5.54		0.53	CR 33 HOOPER RD BRIDGE OVER		14001	14	13516	11	20187	08	19809	05	0351
02	6.18	17C91021055	0.64	BRIDGE OVER RT 17		25713	14	24826	11	29216	08	25726	02	0350
02	6.51	17C91021064	0.33	ACC RT 17		29867	14	28836	11	31565	08	30833	06	0123
02	8.33	17C91021082	1.82	RT 201 OVER		12134	14	12627	11	10545	08	9716	07	0314
02	9.57	17C91021095	1.24	ST CHARLES STREET		12328	14	12387	13	11248	10	10791	07	0349

New York State Department of Transportation

Date: 7/22/2015

Traffic Volume Report

County Order	EMP	Ref Marker	Section		LATEST COUNT		-----PREVIOUS COUNTS-----				Station	CC Station	
			Length	End Description	EST AADT	YR	EST AADT	YR	EST AADT	YR			EST AADT
		Route NY17C		County 007 BROOME		Region 09							
02	10.09		0.52	PARK ST	11730	14	11730	14	11627	13	11231	10	0125
02	10.95		0.86	WALNUT ST	15104	14	16124	12	14108	11	17916	05	0126
02	11.27		0.32	RT 11 END RT 17C FRONT ST	16038	14	17119	12	12085	09	16248	01	0001
		Route NY17K		County 071 ORANGE		Region 08							
01	0.46	17K83011004	0.46	RT 17	4845	14	4877	13	4311	09	4985	06	0163
01	3.83	17K83011034	3.37	RT 302 BULLVILLE	4776	14	4493	12	4126	09	5158	06	0674
01	10.45	17K83011104	6.62	CR 14 ALBANY POST RD	5521	14	5317	12	5944	09	5709	06	0133
01	10.77	17K83011107	0.32	RT 211 MONTGOMERY	13711	14	13868	10	13902	06	15745	04	0676
01	12.67	17K83011127	1.90	VILLAGE OF MONTGOMERY & TOWN OF MONTGOMERY	12282	14	12309	13	12086	10	12347	07	0677
01	15.24	17K83011136	2.57	CR 75 COLDENHAM RD	9100	14	9100	14	9190	11	9747	08	0678
01	16.99	17K83011153	1.75	RT 747 INTER BLVD	12424	14	12451	13	12976	10	13593	07	0155
01	17.53	17K83011169	0.54	LAKESIDE RD	16778	14	17380	10	22498	07	23914	04	0055
01	19.95	17K83011199	2.42	RT 300 UNION AVE	16266	14	15602	12	16652	09	17510	03	0070
01	20.17	17K83011200	0.22	ACC I-87	22874	14	22496	06	23378	03	21957	00	0047
01	21.07	17K83011206	0.90	CITY OF NEWBURGH	20825	14	21181	11	26089	07	19865	04	0154
01	21.48		0.41	RT 207 WISNER AVE	12921	14	13111	10	15250	07	18227	04	0679
01	22.23		0.75	WEST ST	16935	14	16119	12	16661	09	15815	03	0303
01	22.45		0.22	PROSPECT AVE	20320	14	20076	11	19318	10	18273	07	0238
		Route NY17M		County 071 ORANGE		Region 08							
01	1.05	17M83011031	1.05	RT 302	6475	14	6630	10	4793	07	5722	04	0680
01	3.09	17M83011031	2.04	CITY OF MIDDLETOWN	8177	14	8177	14	8430	11	8702	08	0681
01	3.94		0.85	START 17M/211 OLAP NORTH ST	4783	14	4783	14	4979	11	5650	08	0024
01	4.70		0.76	W MAIN ST / WICKHAM AVE	10489	14	10489	14	8212	11	10789	08	0065
01	5.27		0.57	WAWAYANDA AVE	5213	14	5247	13	6494	10	7349	07	0520
01	5.51		0.24	SOUTH ST	4379	14	4405	13	6797	10	4956	07	0085
01	6.77		1.26	PRESTON ST	12763	14	12678	11	13019	10	13990	07	0084
01	7.10	17M83013002	0.33	START 6/17M OLAP	41384	14	41601	09	38828	06	31133	05	0069
01	7.51	6 83012158	0.41	I-84	29180	14	30107	11	32972	08	27146	99	0018
01	8.84	6 83012173	1.33	CR 12 LOWER RD	22195	14	22214	12	21596	09	21065	00	0054
01	12.26	6 83012206	3.42	TOWN OF WAWAYANDA & TOWN OF GOSHEN	18406	14	18971	10	22761	07	17822	03	0019
01	12.58	17 83101127	0.32	RTS 17A & 207	69890	14	53783	97	44006	96	52837	93	0009
01	13.38	17 83101135	0.80	VILLAGE OF GOSHEN TOWN OF GOSHEN	59171	14	47746	00	45796	97	38897	93	0010
01	14.07	17M83013072	0.69	VILLAGE OF GOSHEN & TOWN OF GOSHEN	21587	14	20083	11					0052
01	15.92	17M83013091	1.85	ARCADIA RD	6413	14	6617	10	6334	07	7407	03	0086

New York State Department of Transportation

Date: 7/22/2015

Traffic Volume Report

County	Order	EMP	Ref Marker	Section		LATEST COUNT		-----PREVIOUS COUNTS-----				Station	CC Station	
				Length	End Description	EST AADT	YR	EST AADT	YR	EST AADT	YR			EST AADT
			Route NY17M		County 071 ORANGE		Region 08							
	01	17.25	17M83013105	1.33	WEST AVE	6768	14	6386	12	6538	09	6877	06	0022
	01	17.46	17M83013111	0.21	RT 94 - CHESTER	12730	14	12730	14	15196	11	12632	08	0366
	01	18.11	17M83013113	0.65	CR 13 KINGS HIGHWAY	11816	14	12245	10	12563	07	13804	04	0023
	01	19.19	17M83013124	1.08	VILLAGE CHESTER & TOWN CHESTER	7108	14	7108	14	7068	11	8445	08	0120
	01	23.09	17M83013163	3.90	TOWN OF MONROE & VILLAGE OF MONROE	5468	14	5662	10	4655	07	5457	04	0682
	01	24.43	17M83013177	1.34	CR 40 & CR 19	14039	14	14039	14	14595	11	15418	08	0087
	01	25.55	17M83013187	1.12	VILLAGE OF MONROE TOWN OF MONROE	12237	14	12237	14	11959	11	11078	07	0088
	01	26.63	17M83013198	1.08	RT 17 MONROE END RT 17M	5772	14	5772	14	5477	11	5170	08	0685
			Route NY18		County 063 NIAGARA		Region 05							
	01	1.10	19 54011007	1.10	VILLAGE OF LEWISTON AND TOWN OF LEWISTON	5228	14	5228	14	4463	11	4836	08	0006
	01	5.28	18 54011052	4.18	TOWN OF LEWISTON AND TOWN OF PORTER	2732	14	2732	14	3200	11	4085	08	0036
	01	7.03	18 54011069	1.75	RT 93 YOUNGSTOWN-LOCKPORT RD	1234	14	1234	14	1236	10	1516	04	0093
	01	7.80	18 54011076	0.77	RT 18F CENTER ST	1180	14	1180	14	1132	13	1087	12	0089 5486
	01	8.60	18 54011085	0.80	RT 957A ROBERT MOSES PKWY	1174	14	1174	14	1008	10	810	07	0029
	01	10.70	18 54011104	2.10	CR 57 PORTER CTR RD	1868	14	1868	14	1751	10	1649	07	0037
	01	13.07	18 54011130	2.37	CR 17 RANSOMVILLE RD	1231	14	1231	14	1172	09	1486	06	0038
	01	17.95	18 54011179	4.88	TOWN OF WILSON VILL OF WILSON	2195	14	2195	14	2089	10	1957	07	0090
	01	23.81	18 54011239	5.86	VILLAGE OF WILSON TOWN WILSON	1352	14	1352	14	1100	11	1271	08	0091
	01	27.18	18 54011272	3.37	CR 24 HESS RD	2214	14	2214	14	1728	09	2211	01	0051
	01	31.95	18 54011321	4.77	TOWN OF NEWFANE AND TOWN OF SOMERSET	1792	14	1792	14	1395	10	1578	07	0092
	01	36.48	18 54011366	4.53	RT 269 ORLEANS CO LINE	1160	14	1160	14	1335	13	1042	11	0281
			Route NY18		County 073 ORLEANS		Region 04							
	02	3.89	18 45021038	3.89	RT 63	1095	14	1073	10	833	07	1252	04	0041
	02	10.82	18 45021108	6.93	TOWNLINE RD CR 67	1036	14	1067	09	1378	06	974	03	0042
	02	14.37	18 45021144	3.55	START 18/98 OLAP	1200	14	1200	14	1316	08	920	05	0276
	02	14.88	18 45021149	0.51	END 18/98 OLAP	1817	14	1871	09	2250	06	2523	03	0011
	02	17.77	18 45021178	2.89	KENT RD CR 6	1274	14	1274	14	1151	11	2092	07	0014
	02	23.62	18 45021236	5.85	TOWN OF CARLTON AND TOWN OF KENDALL	1087	14	1131	09	1651	06	1398	03	0043
	02	25.78	18 45021257	2.16	START 18/272 OLAP	2225	14	2264	13	2080	10	1944	07	0044
	02	26.73	18 45021268	0.95	ORL/MON CO LINE - END 18/272 OLAP	2163	14	2163	14	1459	11	2115	08	0231
			Route NY18		County 055 MONROE		Region 04							
	03	1.65	18 43031017	1.65	REDMAN RD CR 236	2071	14	2071	14	2009	11	3154	07	0200
	03	3.93	18 43031039	2.28	RT 19 - HAMLIN	1784	14	1854	09	4114	05	3535	02	0045

New York State Department of Transportation

Date: 7/22/2015

Traffic Volume Report

County Order	EMP	Ref Marker	Section		LATEST COUNT		-----PREVIOUS COUNTS-----				Station	CC Station			
					EST AADT	YR	EST AADT	YR	EST AADT	YR			EST AADT	YR	
		Route NY18			County 055	MONROE	Region 04								
03	6.96	18 43031069	3.03	RT 260			4857	14	4916	13	4905	07	4214	04	0046
03	10.77	18 43031107	3.81	TOWN PARMA & VILLAGE HILTON			4020	14	4121	09	4237	06	4549	01	0047
03	12.86	18 43031129	2.09	VILLAGE HILTON & TOWN PARMA			11992	14	12203	09	8676	06	7421	04	0048
03	14.89	18 43031149	2.03	BEGIN 18/261 OLAP			4409	14	4409	14	4506	09	4982	06	0049
03	15.24	18 43031152	0.35	END 18/261 OLAP			15471	14	15743	09	15829	05	12638	02	0050
03	17.99	18 43031180	2.75	LONGPOND RD			9081	14	9256	11	13044	09	14197	03	0227
03	19.43	18 43031194	1.44	RT 390 IS UNDER WITH CONN			21950	14	22379	11	19709	07	25665	02	0240
03	19.87	18 43031199	0.44	MOUNT READ BLVD CR 150			16819	14	16819	14	16643	11	17627	07	0093
03	20.50	18 43031204	0.63	DEWEY AVE & LATTA RD			14237	14	14352	13	17907	04	15022	01	0090
03	21.26		0.76	DENISE RD			12646	14	12870	09	17347	05	15217	02	0053
03	22.01		0.75	DORSEY RD			18827	14	18827	14	13022	11	19051	05	0238
03	22.58		0.57	MAIDEN LN			15279	14	15279	14	12874	11	15486	07	0239
03	22.63		0.05	STONE RD			15387	14	16215	11	20101	08	18304	05	0091
03	23.01		0.38	CITY OF ROCHESTER			13950	14	13950	14	12416	11	13731	08	0092
03	24.24		1.23	MORVILLE DR			13941	14	14525	11	14419	08	15961	05	0051
		Route NY18F			County 063	NIAGARA	Region 05								
01	0.21	18F54011002	0.21	S 9TH ST			12613	14	12688	10	17711	07	15406	04	0099
01	0.73	18F54011007	0.52	FOURTH ST			8175	14	8241	13	9991	10	10591	07	0039
01	0.94	18F54011008	0.21	PVMT CHANGE			2091	14	2091	14	2044	13	2281	10	0002
01	1.05		0.11	N SECOND ST			1844	14	1844	14	1911	09			0004
01	1.29	18F54011012	0.24	VILL OF LEWISTON & TOWN OF LEWISTON			2182	14	2182	14	2141	09			0030
01	4.16		2.87	TOWN OF LEWISTON & TOWN OF PORTER			2910	14	2910	14	2189	13	2721	10	0522
01	5.52	18F54011055	1.36	TOWN OF PORTER VILL OF YOUNGSTOWN			3078	14	3078	14	2424	11	2567	08	0033
01	6.41	18F54011063	0.89	RT 93 YOUNGSTOWN-LOCKPORT RD			1392	14	1392	14	1577	11	1888	08	0048
01	6.94	18F54011069	0.53	VILL OF YOUNGSTOWN TOWN OF PORTER			1399	14	1399	14	1147	13	1507	10	0100
01	9.83	18F54011098	2.89	RT 957A UNDER WITHOUT CONN			535	14	539	13	644	10	1414	05	0112
		Route NY19			County 003	ALLEGANY	Region 06								
01	4.05	19 61011041	4.05	CR 29 YORK COR			2467	14	2336	12	2171	09	2285	06	0161
01	6.72	19 61011068	2.67	RT 248 STANNARDS			2540	14	2568	09	2615	06	2653	03	0068
01	7.75	19 61011079	1.03	WEIDRICK RD			5420	14	5478	13	5501	10	6311	07	0029
01	9.06	19 61011090	1.31	TOWN OF WELLSVILLE VILLAGE OF WELLSVILLE			5519	14	5742	09	6184	06	6758	03	0069
01	10.53	19 61011606	1.47	END 19/417 OLAP			8434	14	8524	13	8968	07	9172	05	0032
01	14.25	19 61011608	3.72	VILLAGE OF WELLSVILLE TOWN OF WELLSVILLE			7260	14	7260	14	7962	11	8659	08	0070
01	18.31	19 61011183	4.06	TOWN OF SCIO TOWN OF AMITY			4989	14	5029	13	4682	10	5850	07	0072

New York State Department of Transportation

Date: 7/22/2015

Traffic Volume Report

County Order	EMP	Ref Marker	Section		LATEST COUNT		-----PREVIOUS COUNTS-----				Station	CC Station	
					EST AADT	YR	EST AADT	YR	EST AADT	YR			EST AADT
		Route NY19			County 003 ALLEGANY	Region 06							
01	19.44	19 61011195	1.13	RT 244 BELMONT	5766	14	5812	13	5171	10	6693	06	0071
01	22.34	19 61011220	2.90	VILLAGE OF BELMONT	5079	14	4811	12	4643	09	5224	06	0073
01	25.08	19 61011251	2.74	TOWN ANGELICA TOWN BELFAST	3062	14	3087	13	3045	07	3544	01	0013
01	28.22	19 61011281	3.14	RT 305 BELFAST	2917	14	2917	14	2629	11	3420	08	0164
01	29.20	19 61011292	0.98	CR 26 BELFAST	5077	14	5118	13	4836	10	5497	07	0033
01	33.35	19 61011334	4.15	TOWN OF BELFAST TOWN OF CANEADEA	4361	14	4361	14	4421	11	4645	07	0075
01	36.31	19 61011364	2.96	CR 35	2536	14	2707	10	3030	07	3291	03	0012
01	40.29	19 61011403	3.98	TOWN OF CANEADEA TOWN OF HUME	2538	14	2677	10	3434	07	3446	01	0076
01	41.76	19 61011418	1.47	CR 23 HUME	2111	14	2111	14	2395	11	2614	08	0078
01	45.38	19 61011455	3.62	ALLEG/WYO CO LINE	930	14	979	09	1066	06	1063	03	0079
		Route NY19			County 121 WYOMING	Region 04							
02	3.49	19 46021035	3.49	START 19/39 OLAP	1257	14	1279	13	1222	07	1159	04	0056
02	4.10	19 46021041	0.61	END 19/39 OLAP	2368	14	2438	09	2721	06	3752	05	0057
02	9.74	19 46021097	5.64	VILLAGE OF GAINESVILLE TOWN GAINESVILLE	970	14	1008	09	1534	06	1556	03	0058
02	11.23	19 46021114	1.49	RT 19A	1904	14	1937	13	2036	10	1767	07	0059
02	13.84	19 46021140	2.61	TOWN OF WARSAW	4539	14	4594	13	4528	10	4742	07	0003
02	16.20	19 46021163	2.36	VILLAGE OF WARSAW	7010	14	7010	14	5721	09	6136	06	0013
02	17.65	19 46021177	1.45	BUFFALO RD WARSAW	11114	14	11441	09	11107	06	12461	05	0004
02	22.86	19 46021230	5.21	VILLAGE OF WYOMING	2993	14	3029	13	3918	06	5103	03	0302
02	27.77	19 46021279	4.91	WYO/GEN CO LINE	1612	14	1612	14	1667	13	1576	12	0002 4631
		Route NY19			County 037 GENESEE	Region 04							
03	0.82	19 41031008	0.82	RT 63 PAVILION	3701	14	3810	09	3624	06	4445	03	0062
03	3.16	19 41031032	2.34	RT 20 PAVILION CTR	3120	14	3120	14	3126	09	3371	06	0063
03	6.69	19 41031068	3.53	TOWN OF PAVILION AND TOWN OF LE ROY	3597	14	3641	13	3276	10	5360	05	0024
03	7.48	19 41031078	0.79	LEROY S VIL LN	5125	14	5125	14	5350	11	4117	07	0032
03	8.63	19 41031084	1.15	RR GRADE CROSSING	8977	14	9173	09	6672	06	6790	05	0064
03	9.05	19 41031092	0.42	LEROY NORTH VILLAGE LINE	7977	14	7977	14	8645	11	6321	07	0033
03	12.58	19 41031125	3.53	THRUWAY IS UNDER	6961	14	7167	09	8731	06	7654	04	0285
03	15.51	19 41031155	2.93	TOWN OF LE ROY AND TOWN OF BERGEN	2836	14	2920	09	2977	06	3293	03	0284
03	15.84	19 41031159	0.33	TOWN OF BERGEN VILLAGE OF BERGEN	6061	14	6240	09	6378	06	7348	04	0065
03	16.35	19 41031163	0.51	ROCHESTER ST	6645	14	6842	09	5817	03	5033	00	0004
03	19.86	19 41031199	3.51	VILLAGE OF BERGEN TOWN OF BERGEN	3409	14	3409	14	3358	11	4211	07	0015
		Route NY19			County 055 MONROE	Region 04							

New York State Department of Transportation

Date: 7/22/2015

Traffic Volume Report

County Order	EMP	Ref Marker	Section		LATEST COUNT		-----PREVIOUS COUNTS-----				Station	CC Station			
			Length	End Description	EST AADT	YR	EST AADT	YR	EST AADT	YR			EST AADT	YR	
		Route NY19			County 055	MONROE	Region 04								
04	0.25	19 43041020	0.25	REED RD CR 235			4121	14	4121	14	3889	11	4683	07	0065
04	3.30	19 43041033	3.05	COLBY ST CR 173			4385	14	4515	09	5724	06	5860	05	0194
04	4.54	19 43041046	1.24	RT 31			6905	14	6989	13	6833	07	7482	04	0066
04	5.05	19 43041050	0.51	BROCKPORT S VIL LN			15846	14	15974	13	13908	10	17526	07	0241
04	5.31		0.26	PARK AVE ADAMS ST			13857	14	13857	14	14494	11	22765	05	0242
04	5.55	19 43041054	0.24	RAILROAD IS OVER			11746	14	11746	14	8914	11	14076	08	0243
04	5.68	19 43041056	0.13	STATE ST			10615	14	10615	14	7669	11	11910	07	0244
04	6.08	19 43041061	0.40	EAST AVE			8846	14	9472	11	11612	06	13898	04	0020
04	7.10	19 43041071	1.02	RT 104 CLARKSON			11013	14	11207	09	11145	06	11386	04	0067
04	9.21	19 43041093	2.11	LAWTON RD CR 217			5992	14	6143	09	5309	06	5839	04	0282
04	11.46	19 43041115	2.25	RT 18 HAMLIN			5230	14	5362	09	6350	05	9174	02	0230
04	12.27	19 43041123	0.81	RT 360			5713	14	5759	13	7390	07	6760	04	0068
04	15.64	19 43041146	3.37	JCT RT 948A LOSP END RT 19			1278	14	1294	13	1598	10	2654	07	0069
		Route NY19A			County 003	ALLEGANY	Region 06								
01	3.35	19A61011033	3.35	CR 27 ROSSBURG			1657	14	1674	09	1852	06	1943	03	0009
01	5.27	19A61011052	1.92	ALLEG/WYO CO LINE			1357	14	1430	10	1581	07	1471	04	0282
		Route NY19A			County 121	WYOMING	Region 04								
02	3.84	19A46021039	3.84	START 19A/436 OLAP			1190	14	1225	09	1922	06	1519	03	0493
02	6.00	19A46021060	2.16	END 19A/436 OLAP			2046	14	2046	14	2223	09	3092	06	0334
02	8.04	19A46021081	2.04	START 19A/39 OLAP			2151	14	2215	09	2219	06	2748	03	0494
02	8.21	19A46021082	0.17	END 19A/39 OLAP			4460	14	4514	13	4024	09	5620	06	0439
02	11.02	19A46021110	2.81	VILLAGE OF CASTILE & TOWN OF CASTILE			2053	14	2078	13	1979	06	2101	00	0495
02	11.59		0.57	CR 2 FIRST TIME			2249	14	2276	13	4360	07	3165	04	0496
02	13.67	19A46021138	2.08	VILLAGE OF SILVER SPRINGS & TOWN OF GAINESVILLE			2323	14	2392	09	2554	06	2862	03	0497
		Route US20			County 013	CHAUTAUQUA	Region 05								
01	1.42	20 52011014	1.42	ACC RT 90I SHORTMAN RD RT 950D			3480	14	3480	14	3117	13	3010	10	0093
01	3.11	20 52011031	1.69	RT 76 RIPLEY			3664	14	3664	14	3514	11	3409	08	0094
01	11.01	20 52011110	7.90	TOWN OF WESTFIELD & VILLAGE OF WESTFIELD			2786	14	2805	13	2881	09	3295	06	0095
01	24.65	20 52011246	13.64	VILLAGE OF WESTFIELD & TOWN OF WESTFIELD			4794	14	4827	13	4518	10	5141	07	0097
01	26.19	20 52011262	1.54	TEMPLE ST			5097	14	5120	13	5912	10	5416	07	0098
01	27.60	20 52011274	1.41	VILLAGE OF FREDONIA & TOWN OF POMFRET			13246	14	13246	14	11392	11	12154	08	0222
01	29.67	20 52011297	2.07	RT 60			10300	14	10346	13	10567	09	11033	06	0099
01	32.11	20 52011321	2.44	CR 79 CENTER RD			5536	14	5560	13	5906	10	6609	07	0146

New York State Department of Transportation

Date: 7/22/2015

Traffic Volume Report

County Order	EMP	Ref Marker	Section		LATEST COUNT		-----PREVIOUS COUNTS-----						Station	CC Station	
					EST AADT	YR	EST AADT	YR	EST AADT	YR	EST AADT	YR			
		Route US20			County 013	CHAUTAUQUA	Region 05								
01	37.62	20 52011376	5.51	TOWN OF HANOVER & VILLAGE OF SILVER CREEK	4200	14	4200	14	4595	11	4917	08	0028		
01	38.65	20 52011387	1.03	VILLAGE OF SILVER CREEK & TOWN OF HANOVER	5942	14	5983	13	5763	10	7400	07	0221		
01	40.58	5 52013114	1.93	ACC RT 90I IRVING	11292	14	11292	14	11831	13	12043	12	0010	5282	
01	41.35	5 52013121	0.77	CHAU/ERIE CO LINE	15505	14	15611	13	17633	10	18508	07	0011		
		Route US20			County 029	ERIE	Region 05								
02	0.10	5 53021001	0.10	END 5/20 OLAP	15961	14	15961	14	16757	10	17190	07	0093		
02	0.18	20 53021001	0.08	RT 438 FLAT RD	9015	14	9419	10	9356	07	10097	06	0249		
02	2.67	20 53021026	2.49	RT 249	7261	14	7261	14	6297	09	6592	06	0103		
02	5.72	20 53021057	3.05	CR 9B S MAIN ST	6687	14	6687	14	6663	11	5724	08	0104		
02	8.66	20 53021086	2.94	CR 221 ACC RT 90I	6917	14	6964	13	6569	09	6751	06	0105		
02	12.39	20 53021124	3.73	CR 63 S CREEK RD	8802	14	8841	13	7452	09	7279	06	0107		
02	16.44	20 53021165	4.05	TOWN OF EDEN AND TOWN OF HAMBURG	12333	14	12388	13	11986	10	18258	07	0109		
02	18.03	20 53021181	1.59	RT 75 ACC RT 90I	29405	14	29405	14	20709	08	22876	05	0110		
02	19.85	20 53021199	1.82	RT 62 SOUTH PARK AVE	23756	14	24268	10	21355	07	23656	03	0072		
02	20.65	20 53021200	0.80	RT 20A BIG TREE	23420	14	23420	14	23283	11	23049	03	0111		
02	23.68	20 53021237	3.03	RT 179 MILESTRIP RD	17558	14	17636	13	16659	10	18278	07	0601		
02	24.35	20 53021244	0.67	RTS 240 & 277 - ORCHARD PARK RD	25429	14	25541	13	23188	09	26967	06	0112		
02	25.33	20 53021253	0.98	MICHAEL RD	21358	14	21358	14	21430	11	20131	08	0113		
02	27.47	20 53021275	2.14	TOWN OF ORCHARD PARK TOWN OF WEST SENECA	8829	14	17634	12	19299	11	17969	08	0447		
02	28.49	20 53021285	1.02	RT 16 START 20/78 OLAP	22307	14	22307	14	22218	10	21990	07	0114		
02	28.96	20 53021290	0.47	RT 400 AURORA EXPWY OVER	23092	14	23473	10	22687	07	24605	04	0115		
02	29.31		0.35	CR 330 BULLIS ROAD	33960	14	35231	12	33062	09	32898	06	0098		
02	30.75	78 53021295	1.44	RT 354 CLINTON ST	31879	14	31879	14	27395	12	24424	09	0446		
02	32.15	20 53021316	1.40	TOWN OF WEST SENECA TOWN OF CHEEKTOWAGA	28414	14	29453	12	28420	09	26629	06	0197		
02	33.64	20 53021337	1.49	TN OF LANCASTER & VILL OF DEPEW	27075	14	28080	12	27296	09	29383	06	0374		
02	35.01	20 53021349	1.37	VILL OF DEPEW AND VILL OF LANCASTER	20185	14	20274	13	18918	10	16255	07	0116		
02	36.72	20 53021367	1.71	VILL OF LANCASTER & TN OF LANCASTER	15711	14	15711	14	13969	10	12017	07	0206		
02	39.77	20 53021398	3.05	CR 335 TOWNLINE RD - TN LANCASTER & TN ALDEN	13259	14	13318	13	12484	10	12688	08	0120		
02	44.32	20 53021443	4.55	TOWN OF ALDEN & VILL OF ALDEN	11157	14	11157	14	11768	11	11663	09	0445		
02	45.76	20 53021458	1.44	VILLAGE OF ALDEN & TOWN OF ALDEN	6425	14	6469	13	6608	09	6249	06	0121		
		Route US20			County 037	GENESEE	Region 04								
03	1.56	20 41031015	1.56	HARLOW RD CR 4	5087	14	5087	14	4434	11	6546	07	0025		
03	3.81	20 41031038	2.25	RT 77 DARIEN CTR	5704	14	5704	14	7127	09	4555	06	0070		
03	5.76	20 41031057	1.95	RT 238	7650	14	7792	09	6505	06	6049	03	0071		

New York State Department of Transportation

Date: 7/22/2015

Traffic Volume Report

County Order	EMP	Ref Marker	Section		LATEST COUNT		-----PREVIOUS COUNTS-----						Station	CC Station	
					EST AADT	YR	EST AADT	YR	EST AADT	YR	EST AADT	YR			
		Route US20			County 037	GENESEE	Region 04								
03	10.76	20 41031107	5.00	VILLAGE OF ALEXANDER AND TOWN ALEXANDER			3836	14	3908	09	6412	05	4710	02	0292
03	16.98	20 41031170	6.22	TOWN OF ALEXANDER AND TOWN OF BETHANY			3144	14	3144	14	3713	11	3041	08	0012
03	20.47	20 41031204	3.49	RT 63			2184	14	2226	09	3467	06	3580	05	0072
03	22.73	20 41031229	2.26	RT 19 PAVILION CTR			2304	14	2304	14	2997	09	2319	06	0282
03	27.04	20 41031270	4.31	GEN/LIV CO LINE			2201	14	2242	09	2218	06	2772	05	0016
		Route US20			County 051	LIVINGSTON	Region 04								
04	2.75	20 42041037	2.75	RT 36			2215	14	2256	09	2849	05	3300	02	0074
04	4.70	20 42041045	1.95	CR 61			3008	14	3184	10	4168	07	3176	03	0018
04	8.76	20 42041087	4.06	TOWN OF YORK & TOWN OF CALEDONIA			2655	14	2680	13	2680	10	2567	07	0261
04	9.64	5 42041098	0.88	TOWN OF CALEDONIA AND VILLAGE OF AVON			6104	14	6219	09	6101	06	5786	03	0004
04	9.73		0.09	CR 26 AVON ROCHESTER ST			9784	14	9878	13	9615	07	9878	04	0024
04	9.98	5 42041100	0.25	CR 40 AVON NORTH AVE			10059	14	10253	10	11873	06	9790	03	0025
04	11.93	5 42041120	1.95	VILLAGE OF AVON AND TOWN OF AVON			10696	14	10896	09	10057	06	10084	03	0013
04	12.65	5 42041125	0.72	RT 390I EXIT 10			8593	14	8675	13	7985	09	8876	06	0045
04	14.83	5 42041149	2.18	TOWN OF AVON AND TOWN OF LIMA			11456	14	11669	09	9403	06	8544	05	0002
04	16.86	5 42041169	2.03	TOWN OF LIMA AND VILLAGE OF LIMA			6133	14	6248	09	7738	06	8102	03	0014
04	19.64	5 42041197	2.78	VILLAGE OF LIMA AND TOWN OF LIMA			5195	14	5230	10	4834	07	5723	04	0017
		Route US20			County 069	ONTARIO	Region 04								
05	1.05	5 44051010	1.05	RT 65 W BLOOMFIELD			5073	14	5168	09	5701	03	5096	95	0015
05	5.94	5 44051059	4.89	END 5/20 OLAP START 5/20/64 OLAP			4951	14	4951	14	4809	11	4804	10	0239
05	7.73	5 44051077	1.79	VILLAGE OF EAST BLOOMFIELD TOWN OF EAST BLOOMF			5477	14	5820	10	5388	07	5741	05	0142
05	8.99	5 44051090	1.26	END 5/20/64 OLAP			8570	14	8570	14	7741	08	8839	05	0141
05	11.85	5 44051119	2.86	TOWN EAST BLOOMFIELD TOWN CANANDAIGUA			7091	14	7091	14	8563	11	7107	08	0011
05	13.19	5 44051130	1.34	WEST AVE EXT			8164	14	8164	14	6875	08	8557	05	0018
05	13.77	5 44051137	0.58	END 5/20 OLAP START 5/20/21 OLAP			6755	14	6755	14	6668	08	7378	05	0012
05	14.11	5 44051139	0.34	PARRISH ST EXTENSION			8566	14	8598	11	8367	10	8979	07	0019
05	14.48		0.37	MIDDLE CHESHIRE RD			9150	14	9185	11	8373	08	9044	05	0049
05	15.43	5 44052009	0.95	RT 332 END 5/20/21 OLAP START 21/332 OLAP			11588	14	11596	08	11623	05	12570	02	0023
05	16.51	5 44052027	1.08	CANANDAIGUA CL / CANANDAIGUA TL			28067	14	27593	07	28680	04	22689	00	0007
05	16.67	5 44053001	0.16	RT 364			23530	14	23415	09	25465	06	21307	01	0027
05	18.71	5 44053022	2.04	TOWN OF CANANDAIGUA AND TOWN OF HOPEWELL			12833	14	12833	14	12433	11	13062	08	0020
05	25.73	5 44053093	7.02	TOWN OF HOPEWELL AND TOWN OF SENECA			8289	14	8444	09	7481	06	10333	03	0702
05	29.00	5 44053123	3.27	TOWN OF SENECA AND TOWN OF GENEVA			8077	14	8077	14	7854	09	7791	06	0251
05	29.17	5 44053126	0.17	PRE-EMPTION RD CR 6			15945	14	15867	09	16567	05	15595	02	0022

New York State Department of Transportation

Date: 7/22/2015

Traffic Volume Report

County Order	EMP	Ref Marker	Section		LATEST COUNT		-----PREVIOUS COUNTS-----						Station	CC Station
					EST AADT	YR	EST AADT	YR	EST AADT	YR	EST AADT	YR		
		Route US20			County 069 ONTARIO			Region 04						
05	29.53	5 44053130	0.36	TOWN OF GENEVA/CITY OF GENEVA	17444	14	17468	13	18202	07	17449	04	0029	
05	30.62	5 44054010	1.09	RT 14 IS OVER WITH CONNECTIONS	19458	14	19960	10	18599	08	16566	05	0004	
05	31.30	5 44054017	0.68	LAKE ST	15386	14	15311	09	14803	06	15621	04	0042	
05	32.18	5 44054023	0.88	ONT/SENECA CO LINE	12740	14	12740	14	12906	13	13246	12	0054	4483
		Route US20			County 099 SENECA			Region 03						
06	1.03	5 35061011	1.03	RT 96A	12285	14	12513	11	11228	08	13845	05	0344	
06	5.74	5 35061057	4.71	TOWN WATERLOO & VILLAGE WATERLOO	9959	14	10032	11	11010	08	9968	07	0407	
06	7.25	5 35061068	1.51	VILLAGE OF WATERLOO & TOWN SENECA FALLS	13505	14	13505	14	15872	11	12258	10	0418	
06	9.38	5 35061094	2.13	END 5/20 OLAP START 5/20/414 OLAP	14021	14	14021	14	13318	11	13579	08	0419	
06	12.46	5 35061114	3.08	RT 318	5703	14	5700	09	8535	06	5891	04	0003	
06	12.54	5 35061125	0.08	RT 89	11894	14	11919	09	10903	05	10685	02	0424	
06	14.40	5 35061143	1.86	SENECA/CAYUGA CO LINE	11215	14	11240	09	11762	04	11710	01	0341	
		Route US20			County 011 CAYUGA			Region 03						
07	0.14	5 31071001	0.14	RT 90	10838	14	10878	13	12033	10	11239	07	0012	
07	6.68	5 31071071	6.54	TOWN OF MONTEZUMA AND TOWN OF AURELIUS	7897	14	7915	09	8465	06	8728	02	0359	
07	8.23	5 31071082	1.55	RT 326	11176	14	11169	09	10557	06	9042	02	0009	
07	8.76		0.53	COLUMBUS ST	15247	14	15054	08	16895	04	13249	01	0014	
07	9.22		0.46	WASHINGTON ST	17203	14	17098	09	18458	05	16700	02	0018	
07	9.60		0.38	END 5/20 OLAP START 5/20/38 OLAP	21952	14	20535	12	20268	06	18387	05	0079	
07	9.76		0.16	END 5/20/38 OLAP START 5/20 OLAP	22558	14	21117	12	21882	06	23975	00	0080	
07	10.03		0.27	END 5/20 OLAP JOHN ST	22200	14	20786	12	22334	06	22025	00	0081	
07	10.14		0.11	RT 38A JCT E GENESEE ST	7661	14	7349	11	17810	04	15099	01	0085	
07	10.25	20 31072120	0.11	FULTON ST									1202	
07	11.35		1.10	SEWARD AVE	9690	14	9632	09	10255	05	9123	02	0087	
07	15.42	20 31073040	4.07	CAYUGA/ONON CO LINE	8302	14	8302	14	7854	11	7233	08	0357	
		Route US20			County 067 ONONDAGA			Region 03						
08	1.08	20 33081011	1.08	SKANEATELES TL / SKANEATELES VL	8675	14	8694	09	7637	08	8267	06	0141	
08	1.57	20 33081015	0.49	RT 321 - SKANEATELES	10583	14	10583	14	12294	11	11434	07	0142	
08	1.84	20 33081018	0.27	OLD RT 175	10820	14	10820	14	11408	11	11806	07	0143	
08	2.18	20 33081022	0.34	RT 41	10425	14	10314	07	10431	03	10078	00	0022	
08	3.37	20 33081034	1.19	SKANEATELES VL / SKANEATELES TL	6934	14	6950	09	7074	08	7739	06	0144	
08	6.53	20 33081065	3.16	TOWN OF SKANEATELES AND TOWN OF MARCELLUS	3687	14	3877	10	3494	07	2945	04	0066	
08	6.86	20 33081068	0.33	END 20/174 OLAP	3972	14	3972	14	3934	11	4155	08	0146	

New York State Department of Transportation

Date: 7/22/2015

Traffic Volume Report

County Order	EMP	Ref Marker	Section		LATEST COUNT		-----PREVIOUS COUNTS-----						Station	CC Station
					EST AADT	YR	EST AADT	YR	EST AADT	YR	EST AADT	YR		
		Route US20			County 067 ONONDAGA	Region 03								
08	12.66	20 33081127	5.80	TOWN OF MARCELLUS AND TOWN OF ONONDAGA		3011	14	3017	09	3048	07	2888	04	0112
08	16.86	20 33081183	4.20	TOWN OF OTISCO AND TOWN OF LAFAYETTE		3926	14	3935	09	4506	06	3823	03	0381
08	18.64	20 33081185	1.78	RT I81 UNDER		4716	14	4726	09	4595	06	4220	00	0114
08	18.87	20 33081187	0.23	RT 11 LAFAYETTE		6251	14	6171	11	6337	06	4772	03	0116
08	20.35	20 33081204	1.48	APULA RD COLLINGWOOD		3441	14	3588	10	3875	07	4091	04	0117
08	24.80	20 33081231	4.45	TOWN OF LAFAYETTE AND TOWN OF POMPEY		2450	14	2459	13	2431	10	2425	06	0384
08	31.37	20 33081308	6.57	ONON/MAD CO LINE		2010	14	2013	09	2131	06	2056	03	0132
		Route US20			County 053 MADISON	Region 02								
09	1.86	20 24091018	1.86	RT 92		1911	14	1935	12	2334	09	2410	06	0216
09	2.56	20 24091025	0.70	TOWN OF CAZENOVIA & VILLAGE OF CAZENOVIA		10734	14	10216	10	10337	06	10326	05	0447
09	2.73	13 24051152	0.17	CR 17 EAST LAKE RD		10521	14	11111	11	11236	08	11933	05	0215
09	3.15	13 24051157	0.42	END 13/20 OLAP CAZENOVIA		12952	14	13188	11	11777	08	12635	05	0446
09	3.63	20 24091036	0.48	CARRIAGE LN CAZENOVIA		8587	14	8691	12	9731	09	9693	06	0028
09	7.11	20 24091072	3.48	TOWN OF CAZENOVIA AND TOWN OF NELSON		7724	14	7724	14	8389	11	7776	08	0165
09	10.52	20 24091105	3.41	CR 25 PLEASANT VLY RD		2032	14	2030	12	4587	09	4535	06	0011
09	13.72	20 24091136	3.20	TOWN OF NELSON AND TOWN OF EATON		4566	14	4577	13	4090	10	4327	06	0029
09	14.28	20 24091142	0.56	CR 45 NORTH ST		5769	14	5769	14	6409	11	4974	08	0030
09	17.64	20 24091176	3.36	VILLAGE OF MORRISVILLE & TOWN OF EATON		4077	14	4261	11	4920	08	5448	05	0218
09	17.92	20 24091178	0.28	END 46 OLAP PINEWOODS		6795	14	6877	12	8706	09	7454	06	0226
09	18.44	20 24091184	0.52	START 20/26 OLAP		2896	14	3025	11	3729	08	3457	05	0220
09	20.10	20 24091201	1.66	TOWN OF EATON AND TOWN OF MADISON		4123	14	4133	13	3886	10	4632	07	0009
09	21.37	20 24091211	1.27	TOWN OF MADISON VILLAGE OF MADISON		5258	14	5271	13	5618	09	4515	06	0172
09	23.10	20 24091231	1.73	VILLAGE OF MADISON TOWN OF MADISON		2291	14	2285	12	5208	09	5554	04	0008
09	25.15	20 24091251	2.05	ONEIDA CO LINE - 1ST TM		1525	14	1503	12	2985	09	3500	06	0222
		Route US20			County 065 ONEIDA	Region 02								
10	3.38	20 26101033	3.38	RT 12 SANGERFIELD		2937	14	2947	11	3513	08	2880	05	0327
10	10.96	20 26101110	7.58	TOWN OF SANGERFIELD AND TOWN OF BRIDGEWATER		2998	14	3005	13	5568	10	3416	07	0330
10	11.43	20 26101114	0.47	VILLAGE OF BRIDGEWATER TOWN BRIDGEWATER		3432	14	3414	10	3453	07	3891	04	0332
		Route US20			County 077 OTSEGO	Region 09								
11	1.61	20 94111015	1.61	HERKIMER CO LN - 1ST TM		3519	14	3519	14	3265	11	3162	08	0055
		Route US20			County 043 HERKIMER	Region 02								
12	0.02	20 23121001	0.02	ONEIDA CO LINE - 2ND TM		3566	14	3550	12	3331	09	3598	06	0018
		Route US20			County 065 ONEIDA	Region 02								

New York State Department of Transportation

Date: 7/22/2015

Traffic Volume Report

County Order	EMP	Ref Marker	Section		LATEST COUNT		-----PREVIOUS COUNTS-----				Station	CC Station	
			Length	End Description	EST AADT	YR	EST AADT	YR	EST AADT	YR			EST AADT
		Route US20		County 065 ONEIDA		Region 02							
13	0.56	20 26131005	0.56	HERKIMER CO LN	3561	14	3570	13	3444	10	3471	07	0051
		Route US20		County 043 HERKIMER		Region 02							
14	0.45	20 23141004	0.45	VILLAGE OF WEST WINFIELD	3533	14	3541	13	3584	10	3352	07	0093
14	3.29	20 23141032	2.84	TOWN OF WINFIELD	4248	14	4258	13	2183	10	3189	07	0045
14	4.33	20 23141042	1.04	OTSEGO CO LINE - 2ND TM	2616	14	2622	13	2905	10	3177	07	0092
		Route US20		County 077 OTSEGO		Region 09							
15	1.99		1.99	CR 24	2599	14	2509	09	2843	06	3012	03	0045
15	6.39	20 94151063	4.40	START 20/28 OLAP	2902	14	2824	10	2651	07	2550	04	0174
15	6.84	20 94151065	0.45	TOWN OF RICHFIELD & VILLAGE OF RICHFIELD SPRINGS	6079	14	5868	09	5739	05	5200	02	0231
15	7.24	20 94151072	0.40	RT 167	7225	14	7224	13	6963	10	6351	06	0033
15	8.48	20 94151085	1.24	VILLAGE OF RICHFIELD SPRINGS TOWN OF RICHFIELD	3831	14	3830	13	3350	10	3960	07	0012
		Route US20		County 043 HERKIMER		Region 02							
16	3.66	20 23161035	3.66	OTSEGO CO LINE - 3RD TM	2465	14	2465	14	2319	11	3051	07	0205
		Route US20		County 077 OTSEGO		Region 09							
17	1.08	20 94171011	1.08	RT 80	2426	14	2448	11	2431	08	3034	05	0013
17	3.92	20 94171039	2.84	CR 31 E SPRINGFIELD	2830	14	2829	13	3481	10	2394	07	0034
17	4.39	20 94171041	0.47	CR 54	3457	14	3377	10	2246	07	3285	04	0019
17	8.28	20 94171083	3.89	TOWN OF SPRINGFIELD TOWN OF CHERRY VALLEY	1862	14	1798	09	2434	05	2116	02	0211
17	12.49	20 94171125	4.21	OTSEGO/SCHOH CO LINE	1883	14	1818	09	2426	04	2213	98	0185
		Route US20		County 095 SCHOHARIE		Region 09							
18	2.17	20 95181020	2.17	TOWN OF SHARON & VILLAGE OF SHARON SPRINGS	2531	14	2502	11	2479	08	2775	05	0189
18	7.15	20 95181071	4.98	VILLAGE OF SHARON SPRINGS & TOWN OF SHARON	3325	14	3325	14	3280	11	4235	08	0005
18	11.60	20 95181116	4.45	TOWN OF SHARON AND TOWN OF CARLISLE	2528	14	2440	09	2892	05	2736	01	0032
18	17.47	20 95181174	5.87	TOWN OF CARLISLE AND ESPERANCE	3136	14	3026	09	2656	06	3121	02	0210
18	21.31	20 95181213	3.84	TOWN OF ESPERANCE VILLAGE OF ESPERANCE	3853	14	3853	14	3627	11	3441	07	0208
		Route US20		County 093 SCHENECTADY		Region 01							
19	0.48	20 16191005	0.48	RT 30 JCT	4846	14	4873	13	5233	10	5747	07	0241
19	3.65	20 16191037	3.17	RT 395 JCT	4551	14	4577	13	5114	10	5546	06	0239
19	6.35	20 16191064	2.70	RT 7 DUANESBURG	5793	14	5793	14	6622	11	7139	07	0419
19	7.39	20 16191075	1.04	ROUTE 88-I UNDER NO CONNECTIONS	4920	14	5052	11	5433	08	5758	05	0037
19	9.61	20 16191097	2.22	CR 74 SCHOHARIE TRNPK	3703	14	3724	13	4112	10	4326	07	0007
19	10.77	20 16191109	1.16	TOWN OF DUANESBURG AND TOWN OF PRINCETOWN	4835	14	4597	12	4711	08	4636	99	0234

New York State Department of Transportation

Date: 7/22/2015

Traffic Volume Report

County Order	EMP	Ref Marker	Section		LATEST COUNT		-----PREVIOUS COUNTS-----				Station	CC Station	
			Length	End Description	EST AADT	YR	EST AADT	YR	EST AADT	YR			EST AADT
		Route US20		County 093 SCHENECTADY		Region 01							
19	11.34	20 11201000	0.57	SCHEN/ALB CO LINE	4308	14	4308	14	4680	11	4688	08	0015
		Route US20		County 001 ALBANY		Region 01							
20	1.35	20 11201014	1.35	RT 397 DUNNSVILLE	3735	14	4007	10	4495	06	4659	05	0227
20	2.85	20 11201029	1.50	RT 158 JCT	4545	14	4882	10	5258	06	5553	03	0228
20	5.91	20 11201059	3.06	VOSBURGH RD	8581	14	8581	14	7965	11	8075	06	0028
20	6.61	20 11201066	0.70	END 20/146 OLAP	28144	14	27681	07	24274	04	25556	01	0214
20	8.52	20 11201085	1.91	WILLOW STREET	43111	14	41868	05	28337	99	25308	96	0213
20	10.56	20 11201105	2.04	ACC CROSSGATES MALL	29298	14	29307	10	33166	07	35026	04	0172
20	10.96	20 11201110	0.40	RT 910F	51658	14	51463	09	30455	04	41126	01	0212
20	11.25	20 11201113	0.29	CR 156 FULLER RD	25400	14	24517	10	34294	05	29210	02	0211
20	12.99	20 11201119	1.74	RT 85 CROSSTOWN ARTERIAL	22668	14	21912	10	26012	06	24220	05	0210
20	13.68		0.69	S MANNING BLVD	21942	14	20770	10	21252	06	21318	03	0297
20	13.86		0.18	N ALLEN ST	20746	14	21199	11	18647	08	19380	00	0081
20	15.16		1.30	NEW SCOTLAND AVE	14830	14	14863	13	14993	10	14221	07	0080
20	15.43		0.27	RTS 9W & 443 JCT	12872	14	13033	11	14786	07	14556	04	0069
20	16.24		0.81	START 20/32 OLAP	9469	14	9184	10	13878	04	12408	01	0070
20	16.32		0.08	END 20/32 OLAP	13680	14	13628	09	11249	08	9446	99	0140
20	16.51		0.19	RT 913V JCT LT	10348	14	10348	14	12437	02	12526	86	0074
20	16.69		0.18	END/START 9/20 OLAP									0078
20	16.76		0.07	RENS/ALB CO LINE	32980	14	32865	13	34977	07	35795	02	0138
		Route US20		County 083 RENSSELAER		Region 01							
21	0.28		0.28	RT 9 EB OLAP CONT	35563	14	34977	07	35795	02	32419	98	0064
21	0.53		0.25	END 9/20 COUPLET START 9/20 OLAP	22526	14	22533	10	24521	06	22360	97	0063
21	1.07	9 14072000	0.54	ROUTE 9J JUNCTION	25464	14	25204	08	24609	99	25837	93	0061
21	1.17	9 14071123	0.10		27407	14	27303	09	18125	00			0038
21	1.98	9 14071122	0.81	CR 59 HAMPTON MANOR	16109	14	16145	13	16753	10	18341	98	0097
21	3.90	9 14071105	1.92	RT 4	27634	14	27530	09					0101
21	4.77	9 14071093	0.87	TOWN OF SCHODACK AND TOWN OF EAST GREENBUSH	15021	14	15035	10	16870	06	16184	01	0077
21	5.71	9 14071079	0.94	RT 912F MILLER RD	15122	14	14857	11	14174	08	14251	06	0022
21	7.07	9 14071071	1.36	RT 90I OVER	11794	14	11089	12	17693	09	12381	00	0057
21	7.57	9 14071061	0.50	JCT RT 150	20126	14	20170	13	20092	07	19451	03	0412
21	7.93		0.36	RT 150	21527	14	21371	09	17251	05	16581	02	0106
21	12.07	20 14212109	4.14	TOWN OF SCHODACK AND VILLAGE OF NASSAU	9277	14	9241	09	11360	04	11738	01	0107
21	16.51	20 14212154	4.44	VILLAGE OF NASSAU AND TOWN OF NASSAU	4842	14	4591	12	4611	09	5508	04	0110

New York State Department of Transportation

Date: 7/22/2015

Traffic Volume Report

County Order	EMP	Ref Marker	Section Length	End Description	LATEST COUNT		-----PREVIOUS COUNTS-----				Station CC	Station	
					EST AADT	YR	EST AADT	YR	EST AADT	YR			EST AADT
Route US20 County 083 RENSSELAER Region 01													
21	18.25	20 14212172	1.74	END 20/66 OLAP	5214	14	5000	11	4819	06	5621	04	0002
21	18.67	20 81221000	0.42	TOWN OF NASSAU AND TOWN OF STEPHENTOWN	4568	14	4583	10	5301	06	5796	05	0026
Route US20 County 021 COLUMBIA Region 08													
22	6.29	20 81221062	6.29	START 20/22 OLAP	4699	14	4699	14	5029	08	5833	05	0071
22	7.03	22 81061376	0.74	END 20/22 OLAP	6573	14	6795	10	8357	07	9651	04	0173
22	9.03	20 81221090	2.00	MASS STATE LINE END RT 20	4520	14	4520	14	4795	13	4789	12	0174 8180
Route US20A County 029 ERIE Region 05													
01	2.36	20A53011024	2.36	RT 219 SOUTHERN EXPY NB OVER	11550	14	11601	13	12055	10	11334	09	0193
01	3.48	20A53011035	1.12	TN OF ORCHARD PARK VILL OF ORCHARD PARK	12939	14	12996	13	12963	09	13560	06	0177
01	4.10	20A53011040	0.62	SUNSET LN	10670	14	10717	13	10600	09	9908	06	0194
01	5.93	20A53011060	1.83	VILL OF ORCHARD PARK TN OF ORCHARD PARK	7211	14	7211	14	7442	11	7644	08	0381
01	8.83	20A53011088	2.90	CR 368 JEWETT/HOLMWOOD RD	7128	14	7159	13	6740	10	7188	07	0524
01	9.63	20A53011097	0.80	TOWN OF AURORA & VILLAGE OF EAST AURORA	12483	14	12483	14	12215	11	12563	08	0382
01	10.70	16 53021192	1.07	RAILROAD IS OVER	14233	14	14296	13	13814	10	15285	06	0203
01	11.46	20A53011115	0.76	RT 400 AURORA EXPY OVER	8052	14	8088	13	7317	09	8474	06	0147
01	13.68	20A53011137	2.22	TOWN OF AURORA AND TOWN OF WALES	9925	14	9998	13	9471	10	9723	07	0309
01	18.24	20A53011184	4.56	ERIE/WYO CO LINE	3613	14	3613	14	3715	11	3801	08	0526
Route US20A County 121 WYOMING Region 04													
02	0.90	20A46021009	0.90	CR 35 HARRIS	3750	14	3750	14	3298	11	3452	08	0498
02	3.79	20A46021037	2.89	RT 77 PERSONS CORNERS	3069	14	3122	07	3418	04	3273	00	0296
02	8.11	20A46021081	4.32	START 20A/98 OLAP VARYSBURG	3111	14	3111	14	2965	08	2835	05	0499
02	8.71	20A46021086	0.60	TOWN OF SHELDON AND TOWN OF ORANGEVILLE	4123	14	4245	09	3740	06	4014	00	0203
02	11.65	20A46021116	2.94	CR 31 ORANGEVILLE	3352	14	3451	09	2655	06	3493	02	0500
02	14.40	20A46021144	2.75	RT 238 HALLS CORNERS	3179	14	3091	11	2753	08	2770	05	0501
02	17.66	20A46021177	3.26	TOWN OF ORANGEVILLE AND TOWN OF WARSAW	4386	14	4386	14	4314	11	3907	08	0298
02	18.39	20A46021184	0.73	WARSAW EAST VILLAGE LINE	6118	14	6118	14	6104	11	6149	08	0006
02	23.03	20A46021231	4.64	TOWN OF WARSAW AND TOWN OF PERRY	4578	14	4578	14	4361	11	5180	08	0502
02	24.48	20A46021245	1.45	RT 246 PERRY CTR	4503	14	4503	14	4530	11	4798	08	0503
02	27.07	20A46021270	2.59	WYO/LIV CO LINE	3713	14	3713	14	3604	11	3272	08	0504
Route US20A County 051 LIVINGSTON Region 04													
03	1.34	20A42031013	1.34	START RT 20A/39 OLAP PINE TAVERN	3457	14	3560	09	4394	06	3690	03	0505
03	3.63	20A42031035	2.29	TOWN OF LEICESTER AND VILLAGE OF LEICESTER	4509	14	4509	14	5330	09	6020	06	0443
03	3.76		0.13	END 20A/39 OLAP START 20A/36/39 OLAP	13790	14	13957	13	10118	06	9609	03	0444

New York State Department of Transportation

Date: 7/22/2015

Traffic Volume Report

County Order	EMP	Ref Marker	Section Length	End Description	LATEST COUNT		-----PREVIOUS COUNTS-----						Station CC	Station
					EST AADT	YR	EST AADT	YR	EST AADT	YR	EST AADT	YR		
Route US20A County 051 LIVINGSTON Region 04														
03	4.98	20A42031050	1.22	VILLAGE OF LEICESTER AND TOWN OF LEICESTER	5020	14	5020	14	5174	13	7027	06	0034	
03	7.53	20A42031075	2.55	TOWN OF LEICESTER AND TOWN OF GENESEO	5939	14	6114	09	7571	06	7044	05	0445	
03	7.83	20A42031079	0.30	END 20A/39/63 OLAP	12318	14	12257	09	18291	06	14706	05	0125	
03	8.41	20A42031084	0.58	TOWN OF GENESEO & VILLAGE OF GENESEO	9271	14	9435	09	11986	05	13185	02	0007	
03	8.50		0.09	END 20A/39 OLAP SOUTH ST	12612	14	12714	13	19305	10	9900	07	0019	
03	9.99	20A42031098	1.49	GENESEO E VILLAGE LN	17358	14	17358	14	17719	12	12861	10	0057	
03	13.39	20A42031134	3.40	RT 390I EXIT 8 IS UNDER WITH CONN	10629	14	10629	14	10901	08	8551	07	0048	
03	14.33	20A42031145	0.94	CR 28	5502	14	5665	09	5448	06	6369	03	0022	
03	14.62	20A42031146	0.29	RT 256	7816	14	7911	13	7808	10	5950	07	0263	
03	15.13	20A42031151	0.51	START 15/20A OLAP	6150	14	6332	09	9349	06	7799	03	0506	
03	17.30	15 42021215	2.17	RAILROAD GRADE CROSSING	10103	14	10401	09	9831	06	10322	02	0262	
03	18.82	20A42031179	1.52	LIVONIA VL / LIVONIA TL	3145	14	3183	13	3557	10	3471	07	0508	
03	20.34	20A42031203	1.52	START 15A/20A OLAP	2315	14	2383	09	2430	06	2403	03	0509	
03	22.45	15A42031029	2.11	END 15A/20A OLAP HEMLOCK	3208	14	3247	13	3260	10	3824	07	0484	
03	23.60	20A42031239	1.15	LIV/ONT CO LINE	2269	14	2361	09	2203	06	2453	98	0510	
Route US20A County 069 ONTARIO Region 04														
04	3.67	20A44041029	3.67	CR 36 HONEOYE	2386	14	2481	09	4983	05	3396	04	0511	
04	4.52	20A44041045	0.85	EASTLAKE RD - CR 33	6172	14	6420	09	7303	00	7501	97	0243	
04	10.78	20A44041108	6.26	TOWN OF RICHMOND AND TOWN OF BRISTOL	2106	14	2159	10	1551	07	2594	03	0242	
04	14.50	20A44041145	3.72	TOWN OF BRISTOL TOWN OF EAST BLOOMFIELD	3349	14	3607	10	3805	07	4135	04	0047	
Route NY21 County 003 ALLEGANY Region 06														
01	4.18	21 61011042	4.18	VILLAGE OF ANDOVER & TOWN OF ANDOVER	1896	14	1917	09	2093	06	2185	03	0028	
01	8.80	21 61011088	4.62	RT 244 ALFRED ST	1846	14	1824	06	1721	03	1446	00	0080	
01	11.65	21 61011117	2.85	TOWN OF ALMOND & VILLAGE OF ALMOND	4753	14	4793	10	7238	06	7048	03	0082	
01	12.75	21 61011128	1.10	ACC RT 17 ALMOND	8245	14	7799	12	8139	09	8698	06	0083	
01	12.79	21 61011128	0.04	STEBEN CO LINE	7736	14	7798	13	5130	10	6513	07	0081	
Route NY21 County 101 STEUBEN Region 06														
02	1.18	21 64021004	1.18	VILLAGE ALMOND TOWN HORNELLSVILLE	5883	14	5947	09	6361	06	6164	03	0081	
02	3.98	21 64021040	2.80	HORNELL W CITY LN URBAN LIMITS	3610	14	3882	10	5074	06	4801	03	0079	
02	4.67	21 64022005	0.69	WEST ST	5622	14	5682	13	5202	07	5897	04	0038	
02	5.47	21 64022112	0.80	HORNELL C/L	12458	14	12980	07	14651	04	14148	01	0017	
02	6.54	21 64023310	1.07	VIL N HORNELL & TN HORNELLSVILLE URBAN LIMITS	11502	14	11624	13	9661	10	9783	07	0084	
02	7.20	21 64023317	0.66	END 21/36 OLAP	10842	14	11286	08	10047	01	10762	98	0123	

New York State Department of Transportation

Date: 7/22/2015

Traffic Volume Report

County Order	EMP	Ref Marker	Section		LATEST COUNT		-----PREVIOUS COUNTS-----						Station CC Station	
					EST AADT	YR	EST AADT	YR	EST AADT	YR	EST AADT	YR		
		Route NY21			County 101	STEUBEN	Region 06							
02	10.50	21 64023320	3.30		TOWN OF HORNELLSVILLE AND TOWN OF FREMONT	2720	14	2742	13	2758	10	2789	07	0085
02	15.31	21 64023099	4.81		CR 6 HASKINVILLE	2280	14	2280	14	1849	11	1875	08	0086
02	19.77	21 64023144	4.46		TOWN OF FREMONT AND TOWN OF WAYLAND	1703	14	1807	10	1753	07	1983	04	0088
02	24.11	21 64023188	4.34		START 15/21 OLAP	2110	14	2132	09	2636	06	2548	02	0089
02	25.44	15 64011557	1.33		TWN WAYLAND & VILLAGE WAYLAND	5468	14	5468	14	5689	08	5413	05	0030
02	25.98	15 64011018	0.54		END 15/21 OLAP	5314	14	5373	09	6136	06	5985	03	0033
02	26.39	21 64023211	0.41		VILLAGE OF WAYLAND & TOWN OF WAYLAND	4995	14	4995	14	4939	08	5626	05	0091
02	32.75	21 64023274	6.36		TOWN OF WAYLAND AND TOWN OF COHOCTON	2089	14	2106	13	2344	10	2183	07	0092
02	34.23	21 64023289	1.48		ONTARIO CO LINE - 1ST TIME	2768	14	2790	13	2801	10	2647	07	0093
		Route NY21			County 069	ONTARIO	Region 04							
03	3.00	21 44031030	3.00		TOWN OF NAPLES AND VILLAGE OF NAPLES	2352	14	2422	09	2742	06	3087	02	0075
03	4.46	21 44031045	1.46		RT 245	5409	14	5569	09	9057	03	7262	00	0076
03	7.13	21 44031071	2.67		VILLAGE OF NAPLES AND TOWN OF NAPLES	2387	14	2458	09	2428	06	2561	03	0259
		Route NY21			County 123	YATES	Region 06							
04	0.68	21 66041007	0.68		ONTARIO CO LINE - 2ND TM	1826	14	1841	13	1925	10	1783	07	0012
		Route NY21			County 069	ONTARIO	Region 04							
05	2.82	21 44051029	2.82		RT 64 BRISTOL SPRINGS	2141	14	2141	14	1697	08	2129	05	0077
05	6.21	21 44051063	3.39		HICKS RD	1684	14	1834	10	1801	07	2747	04	0257
05	14.73	21 44051148	8.52		PARRISH ST	2185	14	2185	14	1896	08	3326	05	0728
05	15.47	21 44051155	0.74		ROUTE 941D JUNCTION	1526	14	1526	14	1549	08	1899	05	0033
05	15.83	21 44051158	0.36		START 5/20/21 OLAP	4457	14	4457	14	4833	11	4241	08	0078
05	16.17	5 44051139	0.34		PARRISH ST EXTENSION	8566	14	8598	11	8367	10	8979	07	0019
05	16.54		0.37		MIDDLE CHESHIRE RD	9150	14	9185	11	8373	08	9044	05	0049
05	17.49	5 44052009	0.95		RT 332 END 5/20/21 OLAP START 21/332 OLAP	11588	14	11596	08	11623	05	12570	02	0023
05	18.02	21 44052002	0.53		BRISTOL ST	25585	14	25542	10	28187	07	24176	06	0079
05	18.25		0.23		WEST AVE	23558	14	23022	06	32022	03	28160	00	0081
05	18.44	21 44052013	0.19		END 21/332 OLAP	30891	14	30891	14	28201	08	29721	07	0080
05	19.36	21 44052021	0.92		CANANDAIGUA CL / CANANDAIGUA TL	5709	14	5709	14	5083	08	4872	07	0034
05	21.64	21 44053023	2.28		TOWN OF CANANDAIGUA AND TOWN OF HOPEWELL	7104	14	7104	14	6976	11	6610	08	0082
05	24.19	21 44053049	2.55		TOWN OF MANCHESTER AND VILLAGE OF SHORTSVILLE	5894	14	5939	07	5937	04	6545	00	0084
05	25.63	21 44053063	1.44		VILLAGE OF SHORTSVILLE AND TOWN OF MANCHESTER	14316	14	14422	07	12108	01	6878	98	0245
05	25.88	21 44053066	0.25		RT 90I IS UNDER WITH CONNECTIONS	8495	14	8710	09	13088	06	10064	03	0085
05	30.23	21 44053109	4.35		ONT/WAYNE CO LINE	4894	14	4981	07	4931	06	5180	05	0244

New York State Department of Transportation

Date: 7/22/2015

Traffic Volume Report

County Order	EMP	Ref Marker	Section		LATEST COUNT		-----PREVIOUS COUNTS-----						Station	CC Station	
					EST AADT	YR	EST AADT	YR	EST AADT	YR	EST AADT	YR			
		Route NY21			County 117	WAYNE	Region 04								
06	1.16	21 37061011	1.16	TOWN OF PALMYRA & VILLAGE OF PALMYRA	7401	14	7532	09	5492	01	5099	99	0009		
06	1.64	21 37061016	0.48	START 21/31 OLAP	5547	14	5592	13	6515	07	5644	04	0494		
06	2.27	21 37061022	0.63	END 21/31 OLAP	12686	14	12625	09	12129	06	12876	05	0496		
06	2.46	21 37061024	0.19	BARGE CANAL	5294	14	5388	09	5692	06	5949	03	0004		
06	8.38	21 37061085	5.92	WALKER RD	3285	14	3285	14	3246	11	5986	07	0005		
06	14.19	21 37061142	5.81	TOWN OF MARION AND TOWN OF WILLIAMSON	3138	14	3138	14	3184	11	3519	08	0521		
06	14.80	21 37061150	0.61	RT 104 END RT 21	7134	14	7345	09	6348	06	6174	03	0520		
		Route NY22			County 005	BRONX	Region 11								
01	0.19		0.19	EAST 233RD ST	14456	14	14512	10	13929	08	17034	05	0018		
01	0.36		0.17	BRONX/WEST CO LINE	10074	14	10295	11	9803	08	10127	04	0019		
		Route NY22			County 119	WESTCHESTER	Region 08								
02	2.45		2.45	WASHINGTON ST	8362	14	8268	09	8622	02	10721	97	0175		
02	4.11	22 87022009	1.66	WINTER MILL RD	4932	14	5103	11	10950	07	11781	04	0045		
02	4.89	22 87022017	0.78	VILLAGE OF TUCKAHOE TOWN OF EASTCHESTER	13196	14	12652	11	12455	08	13789	05	0119		
02	8.70	22 87022056	3.81	TOWN OF EASTCHESTER & VILLAGE OF SCARSDALE	11500	14	11500	14	10153	11	13442	07	0098		
02	9.43	22 87022063	0.73	CITY OF WHITE PLAINS	11805	14	12207	11	13320	08	12743	02	0046		
02	10.66		1.23	RT 125 MAMARONECK AVE	8468	14	8791	11	9958	08	10401	02	0177		
02	10.98		0.32	S BROADWAY/POST RD	15391	14	15220	09	17740	03	14188	00	0178		
02	11.13		0.15	RT 119 MAIN ST	28275	14	29408	11	29672	03	26856	00	0179		
02	12.01		0.88	RT 287I CROSS WEST EXP	28012	14	28895	10	21795	97	2234	96	0180		
02	12.61		0.60	WHITE PLAINS CL / NORTH CASTLE TL	22964	14	21731	03	20535	00	19491	96	0181		
02	12.77		0.16	CR 150 CENTRAL W PKWY	12594	14	12362	08	13805	02	12304	99	0063		
02	13.33	22 87024007	0.56	N BROADWAY	21976	14	22638	11	21068	03	21781	00	0182		
02	17.15	22 87024044	3.82	START 22/120 OLAP	10880	14	10934	11	13327	01	9761	98	0183		
02	17.40	22 87024048	0.25	END 22/120 OLAP	16295	14	15995	08	16339	02	16281	99	0154		
02	18.62	22 87024060	1.22	RT 128	16275	14	16311	13	15307	11	16444	07	0184		
02	19.24	22 87024066	0.62	RT 684I	18575	14	18072	11	20884	08	24165	04	0190		
02	19.65	22 87024070	0.41	RT 433	16908	14	16595	08	16042	05	17622	02	0185		
02	22.51	22 87024099	2.86	CHESTNUT RIDGE RD	6338	14	6338	14	5872	11	8220	07	0126		
02	25.44	22 87024129	2.93	TOWN OF NORTH CASTLE AND TOWN OF BEDFORD	3868	14	3877	13	3496	09	3865	06	0186		
02	26.45	22 87024139	1.01	END 22/172 OLAP	11938	14	11938	14	14071	11	13807	08	0148		
02	26.84	22 87024142	0.39	RT 121 BEDFORD	11272	14	10976	11	10708	08	11458	05	0187		
02	29.89	22 87024173	3.05	OLD RT 137	4647	14	4594	09	5048	06	4965	03	0188		
02	31.71	22 87024192	1.82	RT 35	7419	14	7435	13	7069	09	7068	06	0189		

New York State Department of Transportation

Date: 7/22/2015

Traffic Volume Report

County Order	EMP	Ref Marker	Section		LATEST COUNT		-----PREVIOUS COUNTS-----						Station CC Station
					EST AADT	YR	EST AADT	YR	EST AADT	YR	EST AADT	YR	
		Route NY22			County 119 WESTCHESTER	Region 08							
02	33.00	22 87024205	1.29	TOWN OF BEDFORD & TOWN OF LEWISBORO	3507	14	3468	09	3945	06	4401	05	0163
02	33.85	22 87024212	0.85	RT 138	7825	14	7738	09	3987	99	2910	96	0121
02	36.36	22 87034239	2.51	TOWN OF LEWISBORO & TOWN OF NORTH SALEM	3529	14	3529	14	4111	08	5459	05	0120
02	36.43	22 87034240	0.07	END 22/116 OLAP	9832	14	9854	13	9410	10	10546	07	0193
02	37.62	22 87034252	1.19	ROUTE 684I OVER NO CONNS	7029	14	7044	13	7370	12	7438	09	0194
02	38.57	22 87034254	0.95	START 22/202 OLAP	10979	14	11003	13	10704	10	8046	07	0080
02	38.82	22 87034261	0.25	WEST/PUTNAM CO LINE	7879	14	7896	13	7701	09	7633	06	0087
		Route NY22			County 079 PUTNAM	Region 08							
03	4.02	22 84031040	4.02	START RT6 OVLP	8012	14	7924	09	7571	06	8605	03	0196
03	4.46	6 84041133	0.44	VILLAGE OF BREWSTER TOWN OF SOUTHEAST	16492	14	15322	12	16942	06	16114	03	0197
03	4.94	6 84041138	0.48	END 6/22/202 OLAP	16674	14	16913	11	17782	08	16465	05	0009
03	5.32	22 84031053	0.38	NY 981B	6530	14	6521	11					0143
03	7.91	22 84031078	2.59	RT 312	25571	14	23757	12					0144
03	11.07	22 84031106	3.16	TOWN OF SOUTHEAST AND TOWN OF PATTERSON	14844	14	15158	11	14179	08	15196	05	0198
03	14.13	22 84031141	3.06	RT 311	14807	14	14534	08	16485	03	15184	00	0016
03	14.89	22 84031148	0.76	PUTNAM/DUTCHESS CO LINE	18162	14	17960	09	19233	06	20421	03	0200
		Route NY22			County 027 DUTCHESS	Region 08							
04	1.85	22 82041018	1.85	START 22/55 OLAP	17959	14	18111	10	19331	06	19081	02	0023
04	8.66	22 82041087	6.81	WHEELER RD	9537	14	9341	09	9458	00	10111	97	0203
04	17.12	22 82041171	8.46	TOWN OF DOVER AND TOWN OF AMENIA	6811	14	6526	12	6898	09	7791	06	0082
04	19.98	22 82041201	2.86	CR 81	5740	14	5740	14	6540	08	5488	05	0605
04	24.41	22 82041244	4.43	END 22/343 OLAP	4831	14	4831	14	5108	11	5444	08	0002
04	31.35	22 82041314	6.94	RT 199	5357	14	5254	09	5344	06	5808	05	0205
04	32.96	22 82041330	1.61	TN NORTHEAST/VL MILLERTON	4792	14	4792	14	4960	11	5740	08	0206
04	36.98	22 82041373	4.02	VILLAGE OF MILLERTON TOWN OF NORTHEAST	3053	14	2994	09	2964	06	3799	03	0207
		Route NY22			County 021 COLUMBIA	Region 08							
05	8.74	22 81051088	8.74	WEED MINES CR 3	2972	14	2901	08	2720	05	2760	99	0209
05	12.75	22 81051127	4.01	TOWN OF COPAKE AND TOWN OF HILLSDALE	3406	14	3418	13	3484	08	3696	05	0210
05	20.03	22 81051202	7.28	WHIPPOORWILL RD	2689	14	2698	13	2258	08	1905	05	0211
05	23.66	22 81051238	3.63	TOWN OF HILLSDALE AND TOWN OF AUSTERLITZ	2206	14	2206	14	2361	08	2214	05	0074
05	29.01	22 81051285	5.35	TOWN OF AUSTERLITZ AND TOWN OF CANAAN	2145	14	2145	14	2466	08	2271	05	0213
05	31.81	22 81051319	2.80	RT 295	3046	14	3046	14	3330	08	2999	05	0214
05	36.77	22 81051369	4.96	TOWN OF CANAAN AND TOWN OF NEW LEBANON	2916	14	2916	14	3123	08	3752	05	0215

New York State Department of Transportation

Date: 7/22/2015

Traffic Volume Report

County Order	EMP	Ref Marker	Section Length	End Description	LATEST COUNT		-----PREVIOUS COUNTS-----						Station CC	Station	
					EST AADT	YR	EST AADT	YR	EST AADT	YR	EST AADT	YR			
		Route NY22			County 021	COLUMBIA	Region 08								
05	37.51	22 81061376	0.74	END 20/22 OLAP	6573	14	6795	10	8357	07	9651	04	0173		
05	40.48	22 81051406	2.97	COL/RENS CO LINE	2989	14	3121	10	3504	07	3648	04	0216		
		Route NY22			County 083	RENSSELAER	Region 01								
06	3.04	22 14071031	3.04	RT 43 STEPHENTOWN	4222	14	4102	11	3243	08	4524	06	0114		
06	14.11	22 14071142	11.07	TOWN OF STEPHENTOWN AND TOWN OF BERLIN	2290	14	2301	13	2281	10	2511	07	0115		
06	18.46	22 14071185	4.35	TOWN OF BERLIN AND TOWN OF PETERSBURG	2677	14	2690	13	3082	10	3105	07	0113		
06	23.76	22 14071239	5.30	RT 914A JCT RIGHT	2847	14	2861	13	2636	10	2240	06	0177		
06	25.98	22 14071260	2.22	TOWN OF PETERSBURG AND TOWN OF HOOSICK	3751	14	3769	13	3763	10	3890	06	0179		
06	26.33	7 14092202	0.35	END 7/22 OLAP	10173	14	10173	14	11519	11	11467	08	0180		
06	29.89	22 14071299	3.56	TOWN OF HOOSICK AND VILLAGE OF HOOSICK FALLS	6147	14	6177	13	5833	10	7056	06	0067		
06	30.29	22 14071302	0.40	MECHANIC ST	6456	14	6249	11	5923	08	4913	04	0068		
06	32.39	22 14071324	2.10	VILLAGE OF HOOSICK FALLS AND TOWN OF HOOSICK	4678	14	4773	09	6261	05	6734	03	0069		
06	34.26	22 14071343	1.87	RENS/WASH CO LINE	5343	14	5369	13	5004	10	5312	06	0027		
		Route NY22			County 115	WASHINGTON	Region 01								
07	0.61	22 18081007	0.61	END 22/67 OLAP	3996	14	3996	14	4245	11	4680	08	0315		
07	5.62	22 18081057	5.01	TOWN OF WHITE CREEK & VILLAGE OF CAMBRIDGE	5255	14	5255	14	5291	11	6421	08	0317		
07	5.95	22 18081061	0.33	RT 372 JCT CAMBRIDGE	5125	14	5125	14	6258	11	6222	06	0318		
07	10.91	22 18081110	4.96	VILLAGE CAMBRIDGE & TOWN JACKSON & WHITE CREEK	2877	14	3040	10	3041	07	3450	03	0321		
07	14.98	22 18081151	4.07	TOWN OF JACKSON AND TOWN OF SALEM	1862	14	1862	14	2323	11	2020	06	0323		
07	17.18	22 18081173	2.20	TOWN OF SALEM & VILLAGE OF SALEM	3836	14	3862	06	4740	02	4558	98	0324		
07	29.84	22 18081301	12.66	VILLAGE OF SALEM & TOWN OF SALEM	2234	14	2260	07	2313	02	2320	98	0017		
07	33.48	22 18081337	3.64	TOWN OF HEBRON AND TOWN OF GRANVILLE	2775	14	2805	07	2493	05	2985	02	0385		
07	33.55	22 18081338	0.07	END 22/149 OLAP	4086	14	4086	14	6082	11	5135	08	0007		
07	36.27	22 18081366	2.72	RT 22A JCT MIDDLE GRANVILLE	6312	14	6384	07	4935	05	6144	02	0009		
07	39.96	22 18081404	3.69	CR 17	4305	14	4305	14	3455	08	4387	02	0400		
07	40.71	22 18081410	0.75	RT 40 JCT	2973	14	3032	09	2777	04	3018	01	0393		
07	44.98	22 18081453	4.27	TOWN OF GRANVILLE AND TOWN OF FORT ANN	3281	14	3317	07	3526	04	2849	00	0394		
07	51.71	4 18031334	6.73	TOWN OF WHITEHALL AND VILLAGE OF WHITEHALL	8500	14	8820	10	9049	07	7995	04	0396		
07	58.91	22 18081593	7.20	VILLAGE OF WHITEHALL AND TOWN OF WHITEHALL	3366	14	3550	10	2208	07	3025	05	0431		
07	73.30	22 18081691	14.39	WASH/ESSEX CO LINE	2476	14	2503	07	1566	04	2080	01	0013		
		Route NY22			County 031	ESSEX	Region 01								
08	3.25	22 12091032	3.25	START 22/74 OLAP	2265	14	2265	14	2534	11	2520	07	0010		
08	4.87	22 12091049	1.62	END 22/74 OLAP START 9N/22 OLAP	3069	14	2975	11	2218	07	2801	02	0559		

New York State Department of Transportation

Date: 7/22/2015

Traffic Volume Report

County Order	EMP	Ref Marker	Section		LATEST COUNT		-----PREVIOUS COUNTS-----				Station	CC Station		
					EST AADT	YR	EST AADT	YR	EST AADT	YR			EST AADT	YR
		Route NY22	County 031 ESSEX		Region 01									
08	12.59	9N12031132	7.72	TOWN OF TICONDEROGA & TOWN OF CROWN POINT	3948	14	3948	14	4083	13	4117	12	0449	1231
08	16.15	9N12031168	3.56	NY185 CROWN PT BR RD	3313	14	3313	14	3040	11	3497	06	0530	
08	18.81	9N12031195	2.66	VILLAGE OF PORT HENRY	3781	14	3781	14	3831	11	3838	08	0451	
08	30.24	9N12031310	11.43	VILLAGE OF PORT HENRY TOWN OF MORIAH	3251	14	3236	10	2400	07	2289	03	0536	
08	33.85	22 12091340	3.61	CR 8 WADHAM MILLS	558	14	558	14	828	11	730	07	0023	
08	48.14	22 12091488	14.29	TOWN OF WESTPORT AND TOWN OF ESSEX	873	14	876	13	946	07	842	03	0457	
08	56.35	22 12091565	8.21	TOWN OF WILLSBORO AND TOWN OF CHESTERFIELD	1696	14	1696	14	1462	08	1749	04	0541	
08	60.85	9 12111580	4.50	TWN CHESTERFIELD VILLAGE KEESEVILLE	1842	14	1848	13	1749	06	1302	04	0458	
		Route NY22	County 019 CLINTON		Region 07									
09	0.07	22 71091000	0.07	END 9/22 OLAP START 9N/22 OLAP	1405	14	1405	14	1574	11	1938	08	0028	
09	0.35	9N71041118	0.28	END 9N/22 OLAP END RT 9N	1560	14	1562	13	1827	10	2201	07	0003	
09	6.08	22 71101038	5.73	TOWN OF AUSABLE AND TOWN OF PERU	1843	14	1803	10	2647	07	2395	04	0026	
09	6.11	22 71101061	0.03	RT 22B PERU	5881	14	5642	12	6290	09	6530	05	0237	
09	7.75	22 71101066	1.64	MILITARY TURNPIKE EXT	3806	14	3824	13	3862	10	3964	07	0069	
09	12.26	22 71101122	4.51	TOWN OF PERU AND TOWN OF PLATTSBURG	3329	14	3329	14	3999	08	1863	99	0238	
09	14.24	22 71101139	1.98	T/O PLATTSBURGH	8854	14	8742	09	8771	05	6618	99	0239	
09	14.76		0.52	RR-XING	7252	14	6962	12	8523	06	6869	00	0017	
09	14.88		0.12	S CATHERINE ST	5970	14	5731	12	6267	09	7204	04	0043	
09	15.70		0.82	UNDERWOOD AVE	10024	14	9897	09	9081	08	11008	05	0050	
09	16.23		0.53	SARANAC RIVER	14981	14	14832	11	14493	08	15761	02	0240	
09	16.37		0.14	OAK ST	9818	14	10164	11	9587	06	11606	03	0075	
09	16.55		0.18	CLINTON ST	8624	14	8662	11	8456	08	8730	06	0044	
09	17.32		0.77	CORNELIA ST	9803	14	9551	10	7667	07	8144	04	0008	
09	17.83	22 71103002	0.51	RT 87I UNDER	14401	14	14285	10	12713	07	14597	05	0018	
09	18.22	22 71103006	0.39	RT 374	15275	14	15083	09	13378	08	13532	06	0041	
09	22.55	22 71103049	4.33	TOWN PLATTSBURGH TOWN BEEKMANTOWN	7610	14	7657	09	7324	06	6519	03	0236	
09	22.85	22 71103052	0.30	RT 456 SPELLMAN RD	4961	14	4961	14	4899	11	5312	08	0027	
09	26.22	22 71103086	3.37	TOWN BEEKMANTOWN TOWN CHAZY	3559	14	3571	12	3265	08	3801	05	0343	
09	31.99	22 71103144	5.77	SLOSSON RD	2860	14	2901	12	2525	09	2908	06	0226	
09	36.84	22 71103193	4.85	US 11	2385	14	2412	10	2215	07	2222	04	0244	
		Route NY22A	County 115 WASHINGTON		Region 01									
01	0.40	22A18011004	0.40	CR 24	2368	14	2368	14	2378	11	2760	08	0020	
01	7.52	22A18011075	7.12	TOWN OF GRANVILLE & TOWN OF HAMPTON	2555	14	2560	09	2966	05	3356	02	0392	
01	10.66	22A18011106	3.14	VERMONT STATE LINE END RT 22A	3179	14	3179	14	3262	08	2703	00	0399	

New York State Department of Transportation

Date: 7/22/2015

Traffic Volume Report

County Order	EMP	Ref Marker	Section		LATEST COUNT		-----PREVIOUS COUNTS-----				Station	CC Station		
			Length	End Description	EST AADT	YR	EST AADT	YR	EST AADT	YR			EST AADT	YR
		Route NY22B			County 019 CLINTON			Region 07						
01	4.26	22B71011043	4.26	TOWN OF PERU AND TOWN OF SCHUYLER FALLS CR 16	3426	14	3314	10	2705	07	3596	04	0222	
01	9.27	22B71011093	5.01	SAND ROAD	2029	14	2031	08	3215	04	3670	01	0443	
01	11.02	22B71011109	1.75	TOWN SCHUYLER FALLS BIN 1017350 SARANAC RIVER	4799	14	4799	14	5825	08	6542	05	0444	
		Route NY23			County 023 CORTLAND			Region 03						
01	0.20	23 32081002	0.20	COUNTY ROAD 163 JCT	1541	14	1546	13	1637	10	1692	06	0901	
01	1.87	23 32081018	1.67	CORT/CHEN CO LINE	938	14	938	14	1261	11	1082	08	0038	
		Route NY23			County 017 CHENANGO			Region 09						
02	5.56	23 92011041	5.56	TOWN OF PITCHER & TOWN OF PHARSALIA	1042	14	1046	13	1160	10	1095	07	0045	
02	8.38	23 92011284	2.82	CR 42 BRAKEL RD LEFT	690	14	690	14	801	11	743	08	0046	
02	11.38	23 92011046	3.00	BENEDICT HILL RD	990	14	1002	12	1022	09	968	06	0155	
02	16.83	23 92011129	5.45	TOWN OF PHARSALIA & TOWN OF PLYMOUTH	1538	14	1556	12	1748	09	1445	06	0367	
02	21.58	23 92011176	4.75	TOWN OF NORWICH LINE	3137	14	3137	14	3172	11	3221	08	0158	
02	22.55		0.97	RT 12 N BROAD ST	2247	14	2151	12	2453	09	2658	06	0009	
02	23.09		0.54	RRXING	5186	14	4964	12	4669	09	5262	05	0027	
02	23.38	23 92013008	0.29	CR 32 / 990L	5020	14	5015	13	5501	10	5591	07	0008	
02	29.58	23 92013040	6.20	CR 28	4593	14	4588	12	4751	09	3903	06	0028	
02	30.88	23 92013079	1.30	RT 8 S NEW BERLIN	3277	14	3277	14	3267	11	3059	08	0165	
02	31.03	23 92013080	0.15	CHEN/OTSEGO CO LINE	2566	14	2566	14	2430	11	2509	08	0035	
		Route NY23			County 077 OTSEGO			Region 09						
03	7.31	23 94021068	7.31	VILLAGE OF MORRIS	1631	14	1631	13	1769	10	1571	07	0167	
03	8.04	23 94021080	0.73	START 23/51 OLAP	5763	14	5564	09	3516	05	3581	02	0024	
03	12.67	23 94021126	4.63	VILLAGE OF MORRIS & TOWN OF MORRIS	4617	14	4617	14	4226	11	4163	08	0214	
03	17.07	23 94021175	4.40	TOWN OF LAURENS TOWN OF ONEONTA	5022	14	4759	12	4631	09	5162	05	0213	
03	18.06	23 94021183	0.99	CR 8	5849	14	5849	14	5906	10	5296	07	0047	
03	18.87	23 94021188	0.81	START 23/205 OLAP	6985	14	6773	10	6905	06	7255	05	0184	
03	19.62	23 94021195	0.75	END RT 205 OLAP	9639	14	9639	14	9587	13	9545	12	0001 9480	
03	20.00	23 94021200	0.38	START 7/23 OLAP	6905	14	6954	10	5546	07	6225	04	0062	
03	20.38	7 94031218	0.38	ONEONTA W CITY LN	9166	14	8857	12	9246	09	9933	02	0058	
03	21.90		1.52	RICHMOND AVE	10696	14	10623	12	10790	09	11586	06	0059	
03	22.27		0.37	GRAND ST	10286	14	10286	14	10427	12	11079	08	0060	
03	22.85	23 94022110	0.58	RT 881 OVER	13308	14	13425	09	17163	05	13478	99	0061	
03	23.03	23 94023001	0.18	ONEONTA CITY LINE	16391	14	16914	10	19194	05	16258	02	0063	
03	23.50		0.47	ENTRANCE TO WALMART PLAZA (1ST)	9059	14	9096	12	9139	09	17341	05	0084	

New York State Department of Transportation

Date: 7/22/2015

Traffic Volume Report

County Order	EMP	Ref Marker	Section Length	End Description	LATEST COUNT		-----PREVIOUS COUNTS-----				Station CC	Station		
					EST AADT	YR	EST AADT	YR	EST AADT	YR			EST AADT	YR
		Route NY23		County 077 OTSEGO		Region 09								
03	24.69	23 94023018	1.19	ENTRANCE TO WALMART PLAZA (2ND)	9574	14	9620	13	9118	10	11894	07	0313	
		Route NY23		County 025 DELAWARE		Region 09								
04	2.98	23 93031030	2.98	CR 11 TO WEST DAVENPORT	5887	14	5915	13	7124	10	7396	07	0018	
04	5.61	23 93031053	2.63	CR 10 DAVENPORT CTR	6502	14	6521	09	6637	05	7143	02	0003	
04	11.21	23 93031110	5.60	CR 9 BUTTS CORS	4437	14	4445	09	5248	06	5481	03	0019	
04	17.14	23 93031166	5.93	TOWN KORTRIGHT & TOWN HARPERSFIELD	3331	14	3343	13	3854	10	3918	07	0051	
04	21.03	23 93031177	3.89	CR 30	2585	14	2594	13	3151	10	3295	07	0020	
04	23.00	23 93031229	1.97	TOWN OF HARPERSFIELD & VILLAGE OF STAMFORD	3674	14	3680	09	4060	05	3661	00	0115	
04	25.06	23 93031251	2.06	VILLAGE OF STAMFORD & TN OF STAMFORD	3241	14	3253	13	4061	10	3800	07	0038	
		Route NY23		County 095 SCHOHARIE		Region 09								
05	2.82	23 95041028	2.82	DELAWARE CO LINE - 2ND TM	2970	14	2962	10	2955	04	3539	01	0020	
		Route NY23		County 025 DELAWARE		Region 09								
06	3.41	23 93051034	3.41	RT 30 GRAND GORGE	2756	14	2756	14	3436	11	3356	08	0118	
06	7.29	23 93051073	3.88	DEL/GREENE CO LINE	2052	14	2055	09	2407	06	2625	05	0001	
		Route NY23		County 039 GREENE		Region 01								
07	2.27	23 13061023	2.27	RT 23A	2380	14	2380	14	2725	08	3094	05	0002	
07	9.08	23 13061091	6.81	TOWN PRATTSVILLE & TOWN ASHLAND	1914	14	1887	10	1710	06	1613	03	0038	
07	13.21	23 13061133	4.13	TOWN OF ASHLAND & TOWN OF WINDHAM	2990	14	3049	09	2779	04	3154	01	0469	
07	24.84	23 13061249	11.63	TOWN OF WINDHAM & TOWN OF DURHAM	2374	14	2421	11	2631	07	2742	03	0057	
07	27.07	23 13061272	2.23	RT 145 CAIRO	4039	14	4058	13	3786	09	3925	03	0027	
07	27.49	23 13061276	0.42	START 23/32 OLAP	7900	14	7938	13	8048	10	8318	07	0556	
07	28.60	23 13061287	1.11	END 23/32 OLAP	10690	14	10699	13	10602	10	10666	07	0037	
07	32.23	23 13061323	3.63	TOWN OF CAIRO & TOWN OF CATSKILL	10392	14	10861	11	8927	03	8304	00	0025	
07	33.88	23 13061340	1.65	PERMANENT TRAFFIC COUNT STATION	12866	14	12876	13	12962	12	12738	11	0024	1335
07	35.23	23 13061353	1.35	OLD RTES 23 & 145	12228	14	11749	11	12094	08	13022	05	0023	
07	36.40	23 13061366	1.17	RT 9W UNDER	13454	14	13484	13	15182	09	13567	05	0040	
07	36.91	23 13061370	0.51	TOWN OF CATSKILL & VILLAGE OF CATSKILL	12156	14	12110	11	13530	06	13022	03	0042	
07	37.55	23 13071000	0.64	GREENE/COL CO LINE	14995	14	14995	14	14266	11	15119	09	0043	
		Route NY23		County 021 COLUMBIA		Region 08								
08	1.03	23 81081011	1.03	START 9G/23 OLAP	14995	14	14995	14	14266	11	15119	09	0152	
08	1.33	23 81081013	0.30	END 9G/23 OLAP	14223	14	14318	10	13097	02	13937	99	0011	
08	3.66	9 81061118	2.33	START 9/23 OLAP	7222	14	7142	09	7692	05	7594	99	0157	
08	6.29	9 81061118	2.63	RT 9H & 82 START 9H/23 OLAP	5374	14	5374	14	5025	08	5363	05	0078	

New York State Department of Transportation

Date: 7/22/2015

Traffic Volume Report

County Order	EMP	Ref Marker	Section Length	End Description	LATEST COUNT		-----PREVIOUS COUNTS-----						Station	CC Station
					EST AADT	YR	EST AADT	YR	EST AADT	YR	EST AADT	YR		
Route NY23 County 021 COLUMBIA Region 08														
08	10.17	9H81011039	3.88	TOWN OF LIVINGSTON & TOWN OF GREENPORT	5117	14	5022	08	4906	05	4350	02	0219	
08	11.06	23 81081111	0.89	RT 217 W LEG	6439	14	6439	14	7085	11	6885	08	0220	
08	12.39	23 81081124	1.33	RT 217 E LEG	4296	14	4160	11	4941	08	4818	05	0221	
08	15.77	23 81081154	3.38	RT 987G TACONIC STATE PKWY UNDER	3912	14	3912	14	3570	11	3768	08	0224	
08	22.97	23 81081231	7.20	TOWN TAGHKANIC & TOWN COPAKE	4408	14	4408	14	4407	13	4308	12	0222	8131
08	25.73	23 81081258	2.76	MASS STATE LINE END RT 23	4206	14	4211	13	3113	10	3782	09	0223	
Route NY23A County 039 GREENE Region 01														
01	6.37	23A13011066	6.37	TOWN OF PRATTSVILLE AND TOWN OF LEXINGTON	1291	14	1295	13	1221	10	1185	06	0003	
01	8.93	23A13011091	2.56	TOWN OF LEXINGTON AND TOWN OF JEWETT	1068	14	1068	14	1138	08	1340	05	0006	
01	14.03	23A13011142	5.10	T/O JEWETT & TOWN OF HUNTER & VILLAGE OF HUNTE	1548	14	1553	13	1340	10	1269	07	0041	
01	16.98	23A13011172	2.95	VILLAGE OF HUNTER AND TOWN OF HUNTER	3633	14	3645	13	3595	10	3633	07	0008	
01	20.72	23A13011210	3.74	VILLAGE OF TANNERSVILLE AND TOWN OF HUNTER	4486	14	4501	13	4794	10	3837	06	0064	
01	26.22	23A13011265	5.50	TOWN OF HUNTER AND TOWN OF CATSKILL	2694	14	2703	13	3441	12	3525	11	0475	1399
01	28.46	23A13011287	2.24	RT 32	3141	14	3152	13	3172	09	3264	05	0011	
01	32.15	23A13011324	3.69	CR 47	4543	14	4558	13	4273	10	3789	06	0013	
01	34.52	9W13041061	2.37	TOWN OF CATSKILL AND VILLAGE OF CATSKILL	5214	14	5112	10	4514	06	5471	00	0014	
Route NY23B County 021 COLUMBIA Region 08														
01	2.86	23B81011020	2.86	WARREN ST	7990	14	7990	14	7227	08	7045	02	0158	
01	3.45		0.59	PARK PL END 9G/23B START 9/23B	3173	14	3243	11	3744	07	4657	04	0645	
01	3.95		0.50	GREEN ST	8156	14	7965	11	8008	08	11008	05	0081	
01	4.06		0.11	RT 66 HUDSON E CITY LN	4775	14	4775	14	4245	11	4276	08	0014	
01	4.93	23B81013002	0.87	CR 29 SPOOK ROCK RD	8285	14	8268	11	8464	08	9415	05	0687	
01	6.71	23B81013026	1.78	TOWN OF GREENPORT AND TOWN OF CLAVERACK	6479	14	6479	14	5928	11	6117	08	0021	
Route NY24 County 081 QUEENS Region 11														
01	0.72		0.72	JAMAICA AVE	8878	14	8913	11	25430	10	7864	01	0001	
01	0.92		0.20	HEMPSTEAD AVE	15371	14	15338	08	14595	05	26245	93	0002	
01	1.90		0.98	CROSS ISLAND PKWY	31101	14	31139	09	40752	03	38816	97	0003	
01	1.92		0.02	QUEENS/NASSAU CO LINE	40194	14	40319	13	35104	12	31763	11	0004	585
Route NY24 County 059 NASSAU Region 10														
02	0.96	24 03031010	0.96	RAMP	43133	14	41473	04	40453	02	44113	01	0038	
02	2.75		1.79	FRANKLIN AVE	31750	14	31349	08	37574	05	37782	04	0039	
02	3.53		0.78	NASSAU BLVD	37512	14	36068	04	38549	02	38578	01	0040	
02	4.75	24 03031047	1.22	RT 102 HEMPSTEAD/FULTON ST OLAP	31740	14	31339	08	34263	05	28498	99	0001	

New York State Department of Transportation

Date: 7/22/2015

Traffic Volume Report

County Order	EMP	Ref Marker	Section		LATEST COUNT		-----PREVIOUS COUNTS-----				Station	CC Station	
			Length	End Description	EST AADT	YR	EST AADT	YR	EST AADT	YR			EST AADT
		Route NY24		County 059 NASSAU		Region 10							
02	5.38	24 03031054	0.63	JCT N FRANKLIN ST	21089	14	20822	08	30477	02	21539	99	0052
02	5.53		0.15	MAIN ST	19611	14	19106	06	21539	99	21833	94	0012
02	5.71		0.18	WASHINGTON ST	22383	14	22250	09	21968	06	21539	99	0013
02	5.79	24 03031055	0.08	CLINTON ST	27781	14	26048	10	26670	06	21539	99	0023
02	5.99	24 03031057	0.20	ROBSON PL	30890	14	30095	06	45758	02	41226	99	0024
02	6.70	24 03031062	0.71	V/O HEMPSTEAD T/O HEMPSTEAD	40857	14	40340	08	35164	06	45437	02	0015
02	8.05		1.35	RT 908E MEADOWBROOK ST PKWY	52700	14	51343	06	47059	05	62789	02	0002
02	9.18	24 03031092	1.13	RT 102 EAST MEADOW	46011	14	45430	08	50687	02	43656	99	0003
02	9.97	24 03031100	0.79	RT 106	57336	14	55492	05	68896	02	47939	99	0004
02	10.30	24 03031103	0.33	ACC WANTAGH STATE PKY	53799	14	52069	05	54548	02	43457	99	0084
02	12.42		2.12	WANTAGH AVE	48018	14	47410	08	49556	05	44817	02	0079
02	12.90		0.48	TOWN OF HEMPSTEAD AND TOWN OF OYSTER BAY	43932	14	43376	08	40749	02	39588	01	0007
02	13.61	24 03031137	0.71	RT 135	45280	14	44706	08	41060	06	47779	03	0008
02	13.97	24 03031440	0.36	RT 907E BETHPAGE ST PKWY	42452	14	42199	09	42998	02	38230	98	0009
02	14.66	24 03031150	0.69	TN OYSTER BAY VIL FARMINGDALE RR BRIDGE	42879	14	41776	06	43995	05	41093	02	0010
02	14.96	24 03031156	0.30	MELVILLE RD & CLINTON ST	22799	14	22763	11	25174	06	24162	02	0011
02	15.79	24 03031158	0.83	SEGATOGUE AVE	17787	14	17771	11	18302	04	17163	02	0086
		Route NY24		County 103 SUFFOLK		Region 10							
03	0.70	24 07031006	0.70	RT 110 DISC UNTIL 49SI	17208	14	17208	14	15648	13	16576	10	0012
03	44.63		3.93	CR 94A	12402	14	12246	08	12355	04	10027	99	0133
03	45.03		0.40	CR 51	17357	14	16551	10	15881	07	16947	04	0057
03	46.23	24 07042013	1.20	CR 105 CROSS RIVER RD	16720	14	16621	09	15164	08	18015	05	0176
03	47.71	24 07042028	1.48	PLEASURE DR	24112	14	24163	10	24090	07	20284	04	0298
03	52.53	24 07042076	4.82	LONG NECK BLVD	18259	14	18286	13	17585	08	19191	06	0297
03	52.82	24 07042079	0.29	MONTAUK HWY END RT 24	17439	14	17218	08	17741	07	15036	04	0007
		Route NY25		County 061 NEW YORK		Region 11							
01	0.78		0.78	NY/QUEENS CO LINE	102201	14	102592	10	120284	09	135180	08	0014
		Route NY25		County 081 QUEENS		Region 11							
02	0.83		0.83	VERNON BLVD	102201	14	102592	10	120284	09	135180	08	0005
02	3.02		2.19	ROOSEVELT AVE	45056	14	45110	09	51079	04	37547	01	0006
02	6.05		3.03	LIE RT 495I OVER	39951	14	39999	09	37384	06	33157	03	0007
02	7.10		1.05	RT 908B INT UNION TPKE (INTERBOROUGH PKWY)	33573	14	33502	08	32700	05	36708	02	0008
02	7.75		0.65	RT I678 VAN WYCK EXPWY	30686	14	30805	11	29607	08	31127	05	0009

New York State Department of Transportation

Date: 7/22/2015

Traffic Volume Report

County Order	EMP	Ref Marker	Section		LATEST COUNT		-----PREVIOUS COUNTS-----				Station	CC Station			
					EST AADT	YR	EST AADT	YR	EST AADT	YR			EST AADT	YR	
		Route NY25			County 081	QUEENS	Region 11								
02	8.22		0.47	HILLSIDE AVE			17393	14	17355	08	16709	06	17759	05	0010
02	11.41		3.19	HOME LAWN AVE			25952	14	26594	10	30651	08	28412	05	0011
02	12.47		1.06	RTS 24 & I295			25209	14	25307	11	25956	10	26743	08	0012
02	13.54		1.07	CROSS ISLAND EXP			22640	14	22668	09	25350	06	24777	03	0013
02	13.60		0.06	QUEENS/NASSAU CO LINE			37726	14	37843	13	37526	10	33591	08	0014
		Route NY25			County 059	NASSAU	Region 10								
03	0.72	25 03031006	0.72	VILLAGE OF BELLEROSE AND VILLAGE OF FLORAL PARK			40098	14	39591	08	30984	02	34507	99	0069
03	2.01	25 03031026	1.29	VILLAGE OF FLORAL PARK & TOWN N HEMPSTEAD			28293	14	28125	09	35527	06	33759	05	0016
03	2.37	25 03031026	0.36	NEW HYDE PARK RD			34741	14	34534	09	31803	05	34792	02	0042
03	3.77	25 03031036	1.40	VILL NEW HYDE PK & TOWN N HEMPSTEAD			32925	14	32729	09	50901	06	36942	03	0043
03	5.88	25 03031058	2.11	VILLAGE OF MINEOLA AND TOWN OF N HEMPSTEAD			33092	14	32895	09	49225	04	40300	02	0014
03	6.39	25 03031069	0.51	V WESTBURY AND V OLD WESTBURY			20818	14	20694	09	24751	06	28352	05	0017
03	7.78		1.39	POST AVE			34788	14	34581	09	35115	06	32770	02	0070
03	9.90	25 03031101	2.12	WATERBURY LN			30689	14	30506	09	34482	06	36805	05	0068
03	10.88		0.98	RTES 106 & 107 UNDER JERICHO			32854	14	32658	09	35912	06	34602	05	0018
03	12.71	25 03031125	1.83	UNDERHILL BLVD			30672	14	30489	09	32395	04	35239	02	0047
03	13.37		0.66	S OYSTER BAY RD / JACKSON AVE			36183	14	35725	08	34263	05	33393	04	0021
03	13.93	25 03031135	0.56	RT 135 UNDER			30451	14	30546	11	37241	08	42279	07	0019
03	15.18	25 03031141	1.25	WOODBURY RD			40045	14	40165	11	39207	02	37481	96	0020
03	16.08	25 03031161	0.90	NASSAU/SUFF CO LINE			23165	14	23242	11	24000	03	23664	02	0057
		Route NY25			County 103	SUFFOLK	Region 10								
04	1.18	25 07041011	1.18	SWEET HOLLOW RD			23149	14	22856	08					0032
04	2.37	25 07041023	1.19	RT 110			29969	14	29969	14	30764	13	31389	12	0013
04	3.56	25 07041035	1.19	DEPOT RD / PIGEON HILL RD			34004	14	33801	09	35391	03	31597	02	0022
04	5.07	25 07041050	1.51	CR 35 PARK AVE			28108	14	26803	10	33656	07	26435	04	0023
04	6.80	25 07041068	1.73	CR 10 ELWOOD RD			23921	14	24100	10	31903	07	23755	04	0024
04	7.82	25 07041077	1.02	LARKFIELD RD			39455	14	38956	08	23132	01	32475	96	0025
04	8.91		1.09	CR 4 COMMACK RD			40895	14	39843	06	36800	02	36338	94	0026
04	9.17		0.26	T/HUNTINGTON - T/SMITHTOWN			35492	14	35280	09	47011	03	55853	00	0027
04	9.54	25 07041095	0.37	SUNKEN MEADOW PKWY			30939	14	31347	10	31832	07	31609	04	0028
04	12.08	25 07041120	2.54	OLD WILLETS PATH			24284	14	23350	04	24240	03	28546	00	0078
04	13.50	25 07041135	1.42	START 25/25A OLAP			32890	14	31624	04	30790	02	31571	99	0029
04	14.10	25A07031184	0.60	RR OVERPASS			29641	14	29267	08	40965	04	41475	03	0229
04	14.82		0.72	T/SMITHTOWN - V/OFTHEBRANCH			24087	14	24087	14	46468	04	30894	00	0058

New York State Department of Transportation

Date: 7/22/2015

Traffic Volume Report

County Order	EMP	Ref Marker	Section		LATEST COUNT		-----PREVIOUS COUNTS-----				Station	CC Station			
					EST AADT	YR	EST AADT	YR	EST AADT	YR			EST AADT	YR	
		Route NY25			County 103 SUFFOLK		Region 10								
04	16.68	25 07041166	1.86	V/BRANCH - T/SMITHTOWN		24881	14	24881	14	24172	10	23986	07	0094	
04	17.48	25 07041175	0.80	RT 347		25192	14	24023	10	24263	07	25405	04	0034	
04	18.39	25 07041183	0.91	T/SMITHTOWN - V/LAKE GROVE		27492	14	27492	14	24407	10	26783	09	0079	
04	18.85	25 07041191	0.46	HAWKINS AVE/STONYBROOK RD		32421	14	31587	06	34908	02	37032	01	0035	
04	21.20	25 07041212	2.35	V/LAKE GROVE - T/BROOKHAVEN		39270	14	39270	14	34140	10	38476	01	0036	
04	23.58	25 07041236	2.38	RAMP		34409	14	33085	04	36987	00	38553	97	0186	
04	24.81	25 07041249	1.23	RT 112 CORAM		19294	14	19323	13	19521	02	19775	01	0037	
04	25.11	25 07041248	0.30	MT SINAI-CORAM RD		24448	14	24485	13	23946	06	31143	02	0080	
04	28.07	25 07041281	2.96	SWEZEY LA		21729	14	21762	13	27575	10	22221	04	0106	
04	31.31	25 07041314	3.24	RIDGE RD		15343	14	15453	10	16679	06	15914	02	0040	
04	34.23		2.92	WADING RIVER RD		11981	14	11830	08	11637	06	13025	02	0081	
04	36.72	25 07041369	2.49	RT 25A		8109	14	7953	07	7231	04	7249	99	0041	
04	38.98		2.26	EDWARDS AVE		14628	14	14443	08	15220	07	16190	04	0042	
04	39.60	25 07041396	0.62	CR 58 OLD COUNTRY RD		14057	14	13973	09	11449	08	13275	01	0043	
04	40.35	25 07041404	0.75	I-495 L.I.E UNDER		5768	14	5825	10	5317	07	7442	04	0083	
04	42.26	25 07041424	1.91	MILL RD		9157	14	9228	10	8280	08	13343	05	0044	
04	43.40		1.14	RAYNOR AVE		14206	14	14239	13	14757	10	13025	08	0010	
04	43.78	25 07041440	0.38	CR 63 ROANOKE AVE		8738	14	8677	09	7667	08	11259	05	0045	
04	45.52	25 07041456	1.74	RR CROSSING		13126	14	13156	13	12971	07	14240	05	0046	
04	45.92	25 07041461	0.40	CR 105 CROSS RIVER DR		23190	14	23025	11	20679	08	24154	06	0178	
04	49.32		3.40	TUTHILLS LA										0113	
04	53.17	25 07041534	3.85	T/RIVERHEAD - T/SOUTHOLD		14633	14	14667	13	14465	12	14523	11	0112	797
04	56.17	25 07041564	3.00	N SUFFOLK AVE CUTCHOGUE		14040	14	13941	09	14344	08	11916	01	0048	
04	60.71	25 07041610	4.54	TUCKER LA SOUTHOLD		13749	14	13654	09	12942	08	11350	02	0049	
04	65.68	25 07041640	4.97	T/SOUTHOLD - V/GREENPORT		7539	14	7741	10	7561	08	7400	06	0050	
04	66.77	25 07041671	1.09	V/GREENPORT - T/SOUTHOLD		7460	14	7455	07	6628	06	5892	04	0052	
04	72.35		5.58	NORTH RD		3583	14	3431	11	4179	08	7438	01	0296	
04	74.74	25 07041750	2.39	ORIENT PT END RT 25		3195	14	3059	11	3500	04	2801	01	0295	
		Route NY25A			County 081 QUEENS		Region 11								
01	0.38		0.38	JACKSON AVE		5094	14	5233	10	6443	05	8796	02	0016	
01	1.02		0.64	RT 25 OVER QUEENS BLVD		16322	14	16798	11	18374	07	18933	05	0017	
01	3.17		2.15	RT 278I BQE OVER		36661	14	36804	11	33904	07	46325	04	0018	
01	5.51		2.34	RT 907M UNDER GRAND CENTRAL PKWY		31510	14	31630	10	34981	08	33290	05	0019	
01	6.42		0.91	RT I678 OVER VAN WYCK EXPWY		72916	14	72763	08	92217	02	46098	99	0020	

New York State Department of Transportation

Date: 7/22/2015

Traffic Volume Report

County Order	EMP	Ref Marker	Section		LATEST COUNT		-----PREVIOUS COUNTS-----						Station CC Station	
					EST AADT	YR	EST AADT	YR	EST AADT	YR	EST AADT	YR		
		Route NY25A			County 081	QUEENS	Region 11							
01	9.53		3.11	FRANCIS LEWIS BLVD	48624	14	49211	11	48806	10	46938	09	0086	
01	9.86		0.33	CLEARVIEW EXPWY	37188	14	37333	11	36768	08	37725	07	0021	
01	10.96		1.10	RT 907A UNDER CROSS ISLAND PKWY	33107	14	33210	13	33322	10	34106	08	0022	
01	12.42		1.46	QUEENS/NASSAU CO LINE	29959	14	30287	11	36532	10	35376	09	0023	
		Route NY25A			County 059	NASSAU	Region 10							
02	0.88	25A03021008	0.88	VILLAGE OF RUSSELL GARDEN & TOWN NORTH HEMPST	26470	14	26135	08	28988	02	26342	99	0225	
02	1.92	25A03021019	1.04	V/O LAKE SUCCESS T/O N. HEMPSTEAD	30200	14	30020	09	34586	05	32065	02	0226	
02	4.02	25A03021042	2.10	THE GATE	26195	14	26273	12	28754	11	30055	10	0227 341	
02	4.83	25A03021046	0.81	VIL FLOWER HILL & ROSLYN(1ST TIME)	29399	14	29224	09	35206	05	36849	02	0229	
02	6.38	25A03021064	1.55	W SHORE RD	33661	14	34042	11	31915	08	34599	02	0230	
02	8.71	25A03031087	2.33	VILL EAST HILLS & VILL BROOKVILLE	23524	14	23383	09	27324	05	24966	02	0231	
02	9.68	25A03021096	0.97	WOLVER HOLLOW RD/ WHEATLEY RD	16782	14	16681	09	22384	05	18440	02	0232	
02	11.93	25A03021119	2.25	VILL MUTTONTOWN (LV 1ST TIME) TWN OYSTER BAY	16909	14	16808	09	22718	06	21214	05	0233	
02	13.41	25A03021134	1.48	VILL MUTTONTOWN(LEAVE 2ND TIME) TN OYSTER BAY	15759	14	15665	09	17587	06	15837	02	0235	
02	15.12	25A03021151	1.71	VIL OYSTER BAY COVE & VIL LAUREL HOLLOW	16492	14	16394	09	17533	06	16001	02	0059	
02	15.90	25A03021158	0.78	NASSAU/SUFF CO LINE	19839	14	19869	13	18888	09	24845	03	0238	
		Route NY25A			County 103	SUFFOLK	Region 10							
03	0.08	25A07031001	0.08	RT 108	21269	14	21000	08	23361	06	23139	02	0111	
03	2.44	25A07031024	2.36	SHORE RD	14551	14	14367	08	14048	05	14503	02	0084	
03	2.86	25A07031029	0.42	RT 110 HUNTINGTON	12816	14	12740	09	20765	02	20334	98	0238	
03	3.55	25A07031033	0.69	PARK AVENUE	20819	14	20505	11	24692	07	20577	04	0241	
03	4.07		0.52	GREEN LAWN RD	20769	14	20494	08	21915	04	22980	02	0087	
03	6.31	25A07031063	2.24	OLD NORTHPORT RD	20946	14	20408	06	15737	00	23227	96	0239	
03	8.75	25A07031088	2.44	VILLAGE OF NORTHPORT & TOWN OF HUNTINGTON	15015	14	14723	07	17494	04	20928	01	0240	
03	10.59	25A07031106	1.84	RINALDO ROAD	15426	14	15223	08	16687	05	16437	04	0088	
03	12.93	25A07031123	2.34	TOWN OF HUNTINGTON AND TOWN OF SMITHTOWN	16717	14	16392	07	15763	04	15906	02	0092	
03	14.04	25A07031133	1.11	INDIAN HEAD ROAD ON RIGHT	10387	14	10248	08	10512	05	9328	02	0243	
03	15.80		1.76	ST JOHNLAND RD	16159	14	15744	06	22041	02	19089	98	0250	
03	17.67	25A07031178	1.87	START 25/25A OLAP	12381	14	11914	04	12840	00	14827	95	0242	
03	18.27	25A07031184	0.60	RR OVERPASS	29641	14	29267	08	40965	04	41475	03	0229	
03	18.99		0.72	T/SMITHTOWN - V/OFTHEBRANCH	24087	14	24087	14	46468	04	30894	00	0058	
03	20.51	25A07031206	1.52	EDGEWOOD AVE	17157	14	17157	14	16230	04	13315	98	0237	
03	21.71		1.20	TOWN SMITHTOWN & VILLAGE HEAD OF HARBOR	14799	14	14418	06	19258	02	20390	98	0231	
03	23.60	25A07031238	1.89	VILLAGE OF HEAD OF HARBOR TOWN OF SMITHTOWN	18041	14	17691	07	18940	04	20689	98	0053	

New York State Department of Transportation

Date: 7/22/2015

Traffic Volume Report

County	Order	EMP	Ref Marker	Section		LATEST COUNT		-----PREVIOUS COUNTS-----				Station	CC Station	
				Length	End Description	EST AADT	YR	EST AADT	YR	EST AADT	YR			EST AADT
			Route NY25A		County 103 SUFFOLK		Region 10							
	03	23.99		0.39	CR 68 MAIN ST	16492	14	15922	10	21818	07	18482	04	0103
	03	25.56	25A07031258	1.57	NICOLLS RD CR 97	13959	14	13473	10	14949	07	14937	04	0054
	03	26.91	25A07031273	1.35	OLD TOWN RD	23517	14	23676	11	21351	04	22974	99	0021
	03	28.96	25A07031292	2.05	OLD COACH RD	15474	14	15173	07	19681	04	15779	00	0180
	03	30.14	25A07031307	1.18	RT 112 PORT JEFF STA	17188	14	17341	11	18953	07	14000	04	0104
	03	31.51		1.37	SOUTH COLUMBIA ST	11156	14	10938	07	10856	04	10226	98	0246
	03	32.62	25A07031328	1.11	CR 83	32446	14	31370	10	32740	07	41565	04	0181
	03	33.01		0.39	ECHO AVE	49306	14	49306	14	50791	11	49991	07	0245
	03	35.38	25A07031356	2.37	WESTCHESTER DR	29153	14	28592	07	21129	93	22774	90	0251
	03	36.35	25A07031366	0.97	CR 21 ROCKY POINT RD	40147	14	37969	10	37214	07	36777	04	0089
	03	38.11	25A07031384	1.76	END RT 25A BYPASS	22972	14	21926	10	20567	07	21375	04	0184
	03	39.71	25A07031399	1.60	WOODVILLE RD	25206	14	24888	08	24958	02	22206	99	0030
	03	41.62	25A07031401	1.91	WADING RIVER RD	23755	14	23143	06	23810	02	16765	99	0108
	03	42.65		1.03	NORTH RD / SOUND AVE	15449	14	15589	10	14293	06	14823	02	0016
	03	44.80	25A07031446	2.15	RT 25 END RT 25A	7903	14	7536	10	7235	06	7268	02	0248
			Route NY25B		County 081 QUEENS		Region 11							
	01	0.51		0.51	WINCHESTER BLVD	15915	14	15886	11	17673	08	18443	01	0024
	01	1.20		0.69	RT 907A UNDER CROSS ISLAND PKWY	19455	14	19531	11	17969	10	21376	08	0025
	01	1.69		0.49	LITTLE NECK PKWY UNDER	25059	14	25865	10	24997	08	23880	05	0026
	01	2.41		0.72	QUEENS/NASSAU CO LINE	21617	14	21701	11	18532	10	22971	08	0027
			Route NY25B		County 059 NASSAU		Region 10							
	02	0.45		0.45	LAKEVILLE RD	18735	14	18252	06	23865	02	21877	98	0249
	02	1.69	25B03021017	1.24	MARCUS AVE / DENTON AVE	22015	14	22048	13	21537	07	20240	04	0251
	02	2.50	25B03021025	0.81	HERRICKS RD	26259	14	26298	13	27546	02	30632	01	0252
	02	3.76	25B03021043	1.26	VILLAGE WILLISTON PARK VILLAGE EAST WILLISTON PK	25507	14	25545	13	23053	08	17784	05	0253
	02	4.44	25B03021044	0.68	RT 908G UNDER NORTHERN STATE PKWY	20938	14	20133	04	20455	02	20788	01	0254
	02	4.93	25B03021049	0.49	RT 25 END RT 25B	11829	14	11847	13	13351	06	12536	05	0255
			Route NY26		County 007 BROOME		Region 09							
	01	2.49	26 91011025	2.49	CR 57 POWDERHOUSE RD	5706	14	5706	14	5935	13	6122	12	0081 9180
	01	4.09		1.60	SHEEDY RD	9077	14	9157	09	7325	06	8533	03	0065
	01	6.76	26 91011062	2.67	RT 434 UNDER	8996	14	8982	07	10371	06	13835	04	0024
	01	6.94	26 91011067	0.18	RT 17 UNDER	26655	14	26205	09	21301	05	25931	02	0029
	01	7.71	26 91011073	0.77	TOWN OF VESTAL & VILLAGE OF ENDICOTT	33204	14	33158	07	32505	02	35370	98	0216

New York State Department of Transportation

Date: 7/22/2015

Traffic Volume Report

County Order	EMP	Ref Marker	Section Length	End Description	LATEST COUNT		-----PREVIOUS COUNTS-----				Station CC	Station		
					EST AADT	YR	EST AADT	YR	EST AADT	YR			EST AADT	YR
		Route NY26			County 007 BROOME			Region 09						
01	8.52	17C91021034	0.81	WASHINGTON AVE	22066	14	21303	11	21175	05	24215	01	0353	
01	8.94	17C91021028	0.42	START 17C/26 OLAP ENDICOTT	22975	14	23176	09	24754	06	24651	02	0129	
01	10.11	26 91011103	1.17	VILLAGE OF ENDICOTT AND TOWN OF UNION	12148	14	12256	09	18431	05	17178	01	0217	
01	12.83	26 91011128	2.72	CR 13 NATICOKE DR	17221	14	17372	09	15766	02	19065	93	0210	
01	13.32	26 91011132	0.49	TOWN OF UNION & TOWN OF MAINE	7975	14	8013	13	10033	10	10113	07	0354	
01	17.96	26 91011165	4.64	CR 45 EAST MAINE RD	5685	14	6275	12	5787	09	5337	06	0091	
01	20.30		2.34	CR 132 DUNHAM HILL RD	2929	14	2940	13	3063	10	2665	06	0068	
01	23.78	26 91011216	3.48	TOWN OF MAINE AND TOWN OF NATICOKE	2429	14	2549	12	2616	09	2382	06	0101	
01	27.54	26 91011261	3.76	TOWN OF TRIANGLE AND TOWN OF BAKER	2459	14	2584	12	2499	09	2386	06	0026	
01	28.07	26 91011277	0.53	TOWN OF TRIANGLE AND VILLAGE OF WHITNEY POINT	7735	14	7735	14	7774	11	7940	08	0145	
01	28.18	11 91013162	0.11	END 11/26 OLAP START 26/79 OLAP	7501	14	7501	14	7788	11	8348	07	0035	
01	28.27	26 91011279	0.09	END 26/79 OLAP	7907	14	7907	14	9305	11	9398	07	0016	
01	30.16	26 91011286	1.89	VILLAGE WHITNEY POINT TOWN TRIANGLE	2280	14	2280	14	2448	11	2508	08	0070	
01	33.04	26 91011327	2.88	CR 152 UPPER LISLE RD	1492	14	1570	12	1617	09	1776	06	0097	
01	34.32	26 91011341	1.28	BROOME/CORT CO LINE	1082	14	1082	14	1203	11	1203	08	0069	
		Route NY26			County 023 CORTLAND			Region 03						
02	4.52	26 32021045	4.52	START 26/41 OLAP	852	14	896	11	918	08	991	05	0070	
02	5.09	26 32021050	0.57	RT 221	1106	14	1111	10	1249	07	1407	04	0069	
02	8.35	26 32021085	3.26	TOWN OF WILLET AND TOWN OF CININNATUS	999	14	1005	13	1040	10	1020	06	0067	
02	9.67	26 32021099	1.32	RT 23	1489	14	1506	11	1385	08	1473	05	0037	
02	13.23	26 32021134	3.56	TOWN OF CININNATUS AND TOWN OF TAYLOR	1316	14	1316	14	1357	11	1639	06	0390	
		Route NY26			County 017 CHENANGO			Region 09						
03	0.77	26 92031008	0.77	CR 12 PITCHER	1352	14	1352	14	1543	11	1410	08	0034	
03	6.29	26 92031062	5.52	TOWN OF PITCHER AND TOWN OF PHARSALIA	942	14	942	14	1066	11	806	08	0154	
03	7.44	26 92031065	1.15	TOWN OF PHARSALIA TOWN OF OTSELIC	1200	14	1200	14	1276	11	1164	08	0220	
03	12.76	2692031130	5.32	CR 16 OTSELIC CTR	713	14	713	14	919	11	812	07	0015	
03	14.05	26 92031140	1.29	START 26/80 OLAP	1426	14	1497	09	1430	06	1478	00	0016	
03	14.96	26 92031141	0.91	CHEN/MAD CO LINE	1345	14	1353	13	1470	10	1304	07	0156	
		Route NY26			County 053 MADISON			Region 02						
04	2.68	26 24041027	2.68	END 26/80 OLAP GEORGETOWN	1495	14	1506	13	1480	10	1440	06	0209	
04	5.16	26 24041051	2.48	CR 67 ERIEVILLE RD	985	14	1002	12	1166	09	1046	05	0168	
04	10.31	26 24041102	5.15	TOWN OF GEORGETOWN AND TOWN OF LEBANON	693	14	705	12	862	09	776	06	0005	
04	15.88	26 24041159	5.57	RT 46	1555	14	1656	11	1554	08	1585	07	0171	

New York State Department of Transportation

Date: 7/22/2015

Traffic Volume Report

County Order	EMP	Ref Marker	Section		LATEST COUNT		-----PREVIOUS COUNTS-----				Station	CC Station		
					EST AADT	YR	EST AADT	YR	EST AADT	YR			EST AADT	YR
		Route NY26			County 053 MADISON	Region 02								
04	16.40		0.52	START 20/26 OLAP		990	14	990	14	1106	11	1032	08	0211
04	18.06	20 24091201	1.66	TOWN OF EATON AND TOWN OF MADISON		4123	14	4133	13	3886	10	4632	07	0009
04	19.33	20 24091211	1.27	TOWN OF MADISON VILLAGE OF MADISON		5258	14	5271	13	5618	09	4515	06	0172
04	21.06	20 24091231	1.73	VILLAGE OF MADISON TOWN OF MADISON		2291	14	2285	12	5208	09	5554	04	0008
04	23.05	26 24041230	1.99	MAD/ONEIDA CO LINE		2798	14	2819	13	2669	10	2789	07	0221
		Route NY26			County 065 ONEIDA	Region 02								
05	0.59	26 26051005	0.59	TOWN AUGUSTA VILLAGE ORISKANY FALLS		2731	14	2807	11	2616	07	3046	04	0030
05	4.28	26 26051042	3.69	VILLAGE OF ORISKANY FALLS & TOWN AUGUSTA		1032	14	1062	11	1175	08	1588	04	0193
05	9.78	26 26051097	5.50	TOWN OF AUGUSTA AND TOWN OF VERNON		1743	14	1745	12	1877	09	2714	06	0304
05	11.17	26 26051111	1.39	RT 5		1304	14	1305	12	1286	09	1490	06	0301
05	18.30	26 26051182	7.13	TOWN OF VERNON AND TOWN OF WESTMORELAND		1965	14	2056	10	1933	07	1830	04	0401
05	19.51	26 26051194	1.21	START 26/365 OLAP		3106	14	3030	11	3179	08	2883	06	0403
05	19.76	26 26051198	0.25	S JAMES ST		20425	14	19698	10	18958	07	18006	04	0100
05	21.24	26 26051213	1.48	END 26/365 OLAP		14507	14	13768	12	13062	09	14132	06	0488
05	21.36	26 26051214	0.12	START 26/49/69 OLAP		5398	14	5166	12	5789	08	6307	05	0150
05	21.89	26 26052002	0.53	START 26/49/69 OLAP		11313	14	11221	10	11179	07	11025	06	0060
05	22.77	26 26052009	0.88	START 26/46 OLAP		16279	14	15715	12	16203	09	17568	04	0032
05	22.83		0.06	E DOMINICK ST		20792	14	21380	10	22211	04	19257	00	0033
05	23.12		0.29	FLOYD AVE		18974	14	19549	10	18795	06	22385	03	0107
05	23.33		0.21	END 26/46 OLAP / BLACK RIVER BLVD		15689	14	15820	08	22561	06	15304	00	0018
05	23.47		0.14	N JAMES ST		3245	14	3272	13	3894	10	3721	08	0110
05	23.81		0.34	N WASHINGTON ST		3550	14	3579	13	3145	10	3801	06	0102
05	23.98		0.17	N MADISON ST		3725	14	3756	13	4178	10	4162	07	0103
05	24.42		0.44	N JERVIS ST		4773	14	4812	13	5274	10	6513	06	0104
05	24.90		0.48	W CHESTNUT ST		9531	14	9610	13	10195	09	10602	06	0105
05	27.67	26 26053029	2.77	ROME NORTH CITY LINE		9313	14	8959	12	8735	09	9675	06	0375
05	28.27	26 26053036	0.60	CR 60 ELMER HILL RD		9848	14	9929	13	8836	09	9597	05	0185
05	29.60	26 26053049	1.33	CR 53 STOKES WESTERNVL RD		6198	14	6249	13	8988	10	9206	05	0374
05	37.77	26 26053129	8.17	TOWN OF LEE AND TOWN OF AVA		3176	14	3199	13	2437	11	2441	09	0373
05	40.18	26 26053156	2.41	ONEIDA/LEWIS CO LINE		1161	14	1170	13	2105	11	2153	08	0372
		Route NY26			County 049 LEWIS	Region 07								
06	0.68	26 74061006	0.68	NY 294 W LEYDEN		2329	14	2343	09	2420	04	2266	98	0246
06	8.62	26 74061086	7.94	TOWN OF WEST TURIN & VILLAGE OF CONSTABLEVILLE		1097	14	1097	14	1179	11	1251	08	0247
06	11.57	26 74061115	2.95	VILLAGE OF CONSTABLEVILLE & TOWN OF WEST TURIN		1873	14	1885	09	2029	08	1827	07	0248

New York State Department of Transportation

Date: 7/22/2015

Traffic Volume Report

County			Section		LATEST COUNT		-----PREVIOUS COUNTS-----								
	Order	EMP	Ref Marker	Length	End Description	EST AADT	YR	EST AADT	YR	EST AADT	YR	EST AADT	YR	Station	CC Station
			Route NY26		County 049 LEWIS		Region 07								
06	13.76	26 74061137	2.19	TOWN OF WEST TURIN & VILLAGE OF TURIN	1306	14	1312	13	1328	10	1723	07	0249		
06	21.77	26 74061217	8.01	VILLAGE TURIN & TOWN TURIN	1734	14	1734	14	1906	11	1938	08	0250		
06	24.87	26 74061249	3.10	TOWN OF MARTINSBURG AND TOWN OF LOWVILLE	2420	14	2436	09	3089	06	2942	03	0016		
06	25.09	26 74061251	0.22	START 12/26 OLAP	2433	14	2433	14	3587	11	3848	10	0442		
06	25.67	12 74051216	0.58	MILL CREEK	10073	14	10148	13	11952	10	10366	07	0155		
06	25.81		0.14	TRINITY AVE	9786	14	9786	14	11335	08	10867	06	0253		
06	26.03	26 74061260	0.22	END 26/812 OLAP	9793	14	9924	09	10155	06	9048	03	0014		
06	26.38	26 74061264	0.35	VILLAGE OF LOWVILLE & TOWN OF LOWVILLE	5492	14	5562	09	4613	06	4253	03	0019		
06	27.54	26 74061276	1.16	DUMP ENTRANCE (CENTER)	3535	14	3580	09	4096	05	3858	02	0015		
06	32.49	26 74061325	4.95	TOWN OF LOWVILLE & TOWN OF DENMARK	3219	14	3259	09	3576	06	4112	03	0251		
06	36.87	26 74061369	4.38	CR 19 EAST RD	2889	14	2911	13	3057	10	3066	07	0252		
06	39.58	26 74061396	2.71	LEWIS/JEFF CO LINE	3889	14	3889	14	4187	11	3765	08	0004		
			Route NY26		County 045 JEFFERSON		Region 07								
07	0.37	26 73071003	0.37	START 26/126 OLAP	4330	14	4330	14	4495	11	4409	08	0044		
07	1.15	26 73071011	0.78	END 26/126 OLAP	7281	14	7281	14	6749	11	6509	08	0059		
07	1.40	26 73071013	0.25	VIL OF W CARTHAGE & TN OF CHAMPION	7898	14	7898	14	7362	11	6643	08	0060		
07	7.22	26 73071072	5.82	NY 3 GREAT BEND	4852	14	4773	09	5154	06	4177	05	0061		
07	8.00	26 73071079	0.78	TN CHAMPION TN LERAY FT DRUM BDRY	9244	14	9244	14	9229	11	8695	08	0176		
07	12.52	26 73071125	4.52	START 11/26 OLAP	5254	14	5126	07	4815	04	3708	01	0258		
07	18.50	11 73053138	5.98	TOWN OF LE RAY & TOWN OF PHILADELPHIA	8077	14	8137	13	8377	06	6711	98	0477		
07	19.57	11 73053161	1.07	TOWN OF PHILADELPHIA AND VILLAGE OF PHILADELPHI	9458	14	9171	11	8903	07	9776	04	0107		
07	24.95	26 73071249	5.38	VILLAGE PHILADELPHIA & TOWN PHILADELPHIA	1631	14	1641	09	1574	06	1648	03	0259		
07	26.44	26 73071264	1.49	CR193 OLD RT 26 THERESA	2326	14	2251	11	2659	07	3147	04	0260		
07	27.58	26 73071276	1.14	VILLAGE THERESA & TWN THERESA	1485	14	1485	14	1371	11	1362	08	0004		
07	28.51	37 73011168	0.93	CR193 OLD RT 26	4039	14	4039	14	3415	11	3966	08	0275		
07	30.18	37 73011185	1.67	END 26/37 OLAP	4299	14	4299	14	3921	11	5306	07	0261		
07	34.84	26 73071351	4.66	TWN THERESA & TWN ALEXANDRIA	1511	14	1511	14	1379	11	1812	07	0262		
07	38.52	26 73071387	3.68	TN ALEXANDRIA & VILL ALEXANDRIA BAY	2505	14	2505	14	2409	11	2055	07	0263		
			Route NY27		County 047 KINGS		Region 11								
01	0.30		0.30	17TH ENT / PROSPECT AV EXIT	65661	14	62787	06	69061	01	63519	99	0001		
01	1.06	27 X2M13010	0.76	10TH AVE 11TH AVE EXIT	100697	14	104129	11	97927	09	101665	04	0024		
01	1.61	27 X2M13006	0.55	FORT HAMILTON PKWY	100893	14	104312	11	93399	09	94262	03	0003		
01	1.71		0.10	CATON AVE	70008	14	72003	11	68359	09			0004		
01	1.98		0.27	CONEY ISLAND AVE	65945	14	67823	11	17356	09			0005		

New York State Department of Transportation

Date: 7/22/2015

Traffic Volume Report

County Order	EMP	Ref Marker	Section		LATEST COUNT		-----PREVIOUS COUNTS-----				Station	CC Station			
			Length	End Description	EST AADT	YR	EST AADT	YR	EST AADT	YR			EST AADT	YR	
		Route NY27		County 047	KINGS	Region 11									
01	2.48		0.50	ST PAULS PL		12701	14	12701	14	13480	11	13801	09	1179	
01	2.70		0.22	FLATBUSH AVE		12927	14	12927	14	13790	11	12801	07	1407	
01	2.89		0.19	JCT LINDEN / CATON		12420	14	12435	09					0025	
01	4.68		1.79	KINGS HIGHWAY		20540	14	19387	11	18815	09	16994	06	0026	
01	5.19		0.51	ROCKAWAY PKWY		29749	14	29866	11	30446	08	25676	05	0027	
01	6.41		1.22	PENNSYLVANIA AVE		44158	14	43499	11	45049	08	43820	05	0009	
01	8.38		1.97	78 TH ST QUEENS CO LINE		32463	14	32564	13	32000	11	29420	09	0010	
		Route NY27		County 081	QUEENS	Region 11									
02	0.33		0.33	S CONDUIT / 78TH		49638	14	49827	10	35579	08	40201	05	0028	
02	1.07		0.74	START 27/878 OLAP		83648	14	83975	11	91725	08	83489	01	0029	
02	1.92		0.85	LEFFERTS BLVD		50536	14	49815	10	58577	08	70716	99	0030	
02	4.02		2.10	I678 OVER		23416	14	23416	14	72468	11	53227	07	0031	
02	6.34		2.32	BROOKVILLE BLVD		28730	14	28819	13	27846	10	52441	08	0032	
02	6.95		0.61	QUEENS/NASSAU CO LINE		30701	14	30701	14	60639	13	30032	11	0033	
		Route NY27		County 059	NASSAU	Region 10									
03	1.05		1.05	CENTRAL AVE / MILL RD		64259	14	61786	04	47455	02	46141	01	0053	
03	2.76	27 03041028	1.71	VIL VALLEY STREAM & VIL LYNBROOK/HORTON AVE		42862	14	41758	06	38133	05	45550	02	0044	
03	4.04	27 03041041	1.28	VIL LYNBROOK & VIL ROCKVILLE CTR / OCEAN AVE		49267	14	47370	04	49314	02	48871	01	0055	
03	5.16	27 03041052	1.12	LONGBEACH RD		44880	14	43152	04	45496	02	45248	01	0022	
03	6.37	27 03041064	1.21	V/O ROCKVILLE CTR & T/O HEMPSTEAD CHARING CROS'		42887	14	42887	14	45274	13	46822	12	0006	342
03	7.37	27 03041068	1.00	VILLAGE OF FREEPORT BROOKSIDE AVE		53562	14	51501	04	50686	02	52680	01	0085	
03	8.58		1.21	RT 908E MEADOWBROOK STATE PKWY		45543	14	44409	11	54221	05	55868	04	0056	
03	9.49	27 03041108	0.91	VILL FREEPORT TWN HEMPSTEAD		52358	14	50343	04	51337	02	51556	01	0046	
03	10.29	27 03041108	0.80	NEWBRIDGE RD		53549	14	51488	04	50744	02	48355	01	0045	
03	11.54	27 03041108	1.25	RT 908T UNDER WANTAGH STATE PKWY		51223	14	49576	05	50045	04	51641	01	0120	
03	12.69	27 03041122	1.15	WANTAGH AVE		61392	14	61535	11	51416	06	56692	03	0122	
03	13.67	27 03031129	0.98	WASHINGTON AVE JCT		53129	14	52717	11	52954	03	49323	00	0005	
03	14.61	27 03041146	0.94	PARK BLVD		55915	14	53763	04	56498	02	50748	01	0025	
03	15.76	27 03041154	1.15	UNQUA ROAD JCT		51971	14	51939	11	51459	04	53351	02	0123	
03	16.48	27 03041166	0.72	NASSAU/SUFF CO LINE		40885	14	39833	06	39642	05	41322	02	0124	
		Route NY27		County 103	SUFFOLK	Region 10									
04	0.39	27 07051003	0.39	TOWN OF BABYLON VILLAGE OF AMITYVILLE		50368	14	49072	06	45890	03	42391	00	0125	
04	1.26	27 07051012	0.87	VILLAGE OF AMITYVILLE TOWN OF BABYLON		51746	14	50751	07	49977	04	46037	00	0291	

New York State Department of Transportation

Date: 7/22/2015

Traffic Volume Report

County Order	EMP	Ref Marker	Section Length	End Description	LATEST COUNT		-----PREVIOUS COUNTS-----				Station CC	Station	
					EST AADT	YR	EST AADT	YR	EST AADT	YR			EST AADT
		Route NY27		County 103 SUFFOLK	Region 10								
04	1.86	27 07051018	0.60	STRAIGHT PATH / TN OF BABYLON VIL OF LINDENHURST	49899	14	49899	14	47173	04	47329	00	0236
04	2.50	27 07051024	0.64	VILLAGE OF LINDENHURST TOWN OF BABYLON	60197	14	59040	07	49126	04	51257	00	0232
04	3.65	27 07051036	1.15	RR BRIDGE OVER	65388	14	62462	03	68872	02	63446	00	0127
04	4.71	27 07051045	1.06	INT 38 BELMONT AVE	56254	14	56254	14	55401	08	59423	05	0182
04	5.19	27 07051052	0.48	INT 39 HUBBARDS PATH	77024	14	70403	05	65600	01	68016	00	0164
04	6.54	27 07051065	1.35	INT 40 RT 231 OVER	93608	14	85561	05	80664	01	84490	98	0128
04	8.10	27 07051081	1.56	INT 41 RT 908J OVER ROBERT MOSES CAUSEWAY	83916	14	80514	09	82005	02	86114	01	0129
04	9.50	27 07051095	1.40	VILLAGE OF BRIGHTWATERS TOWN OF ISLIP	100866	14	96775	09	91980	01	92398	00	0066
04	10.77	27 07051107	1.27	INT 44 BRENTWOOD RD	102454	14	98301	09	98294	05	99380	02	0131
04	12.42	27 07051124	1.65	RT 111 OVER ISLIP TERR	100893	14	96802	09	100023	05	90032	00	0132
04	13.97	27 07051140	1.55	RT 908M OVER SOUTHERN STATE PKWY	60651	14	56780	07	43642	92	38863	88	0134
04	15.18	27 07051145	1.21	INT 46A RT 27A / CR 85 MONTAUK HWY	154084	14	136008	02	137963	01	125447	00	0095
04	17.49	27 07051175	2.31	INT 48 LOCUST AVE OVER	134704	14	120275	03	98120	00	70953	98	0137
04	18.38	27 07051184	0.89	INT 49 LAKELAND AVE UNDER	126776	14	113198	03	95277	00	61938	90	0102
04	20.55	27 07051192	2.17	RT 454 OVER VET MEM HGY	106850	14	95406	03	88591	00	64406	94	0100
04	22.16	27 07051222	1.61	TOWN OF ISLIP AND TOWN OF BROOKHAVEN	83829	14	74849	03	54540	00	49646	98	0101
04	22.90		0.74	INT 52A CR 83 N OCEAN AVE OVER	44842	14	37852	98	36159	91	43040	88	0233
04	23.30	27 07051253	0.40	INT 53 RT 112 OVER	102218	14	91268	03	69928	00	36159	91	0247
04	24.89	27 07051249	1.59	INT 54 HOSPITAL RD OVER	66610	14	59475	03	61005	00	57761	97	0142
04	25.64	27 07051257	0.75	INT 55 CR 101 PATCHOGUE YAPHANK RD OVER	86805	14	77507	03	65968	00	53266	98	0143
04	26.57	27 07051266	0.93	INT 56 STATION RD OVER	78331	14	72454	06	69407	03	65329	00	0144
04	28.62	27 07051287	2.05	INT 57S CR 21 YAPHANK AVE OFF-RAMP	64325	14	61717	09	42305	00	49025	98	0145
04	30.80	27 07051309	2.18	INT 58 CR 46 WILLIAM FLOYD PKWY	65909	14	61703	07	57148	04	45166	98	0146
04	34.32	27 07051244	3.52	INT 59 CR 25 WADING RIVER RD	45423	14	42524	07	41683	04	41475	03	0147
04	35.19		0.87	INT 60 RAILROAD AVE	32534	14	30458	07	32260	04	29893	03	0148
04	37.69	27 07051377	2.50	INT 61 CR 51 MORICHES RD	32044	14	29999	07	34145	04	25793	00	0149
04	39.10	27 07051392	1.41	CR 111	19484	14	18241	07	18169	04	16709	03	0150
04	43.58	27 07051436	4.48	TOWN OF BROOKHAVEN AND TOWN OF SOUTHAMPTO	37056	14	35554	09	28144	04	27926	98	0151
04	45.05	27 07051451	1.47	INT 64 CR 104 QUOQUE RD	31897	14	29861	07	30497	04	25150	00	0152
04	49.31	27 07051494	4.26	INT 65 RT 24 HAMIN BAY RD	33734	14	34623	10	29099	07	28368	05	0155
04	51.80	27 07051501	2.49	SHINNECOCK CANAL	37922	14	38439	10	30954	07	30288	04	0006
04	53.04	27 07051529	1.24	PECONIC RD	37950	14	37950	14	36065	13	36014	12	0004 799
04	54.71		1.67	TUCKAHOE RD	35614	14	34698	06	34643	05	31708	02	1101
04	56.31	27 07051534	1.60	TUCKAHOE LANE	36471	14	36009	08	31693	06	32676	05	0003
04	56.99	27 07051571	0.68	VILLAGE LINE									8343

New York State Department of Transportation

Date: 7/22/2015

Traffic Volume Report

County Order	EMP	Ref Marker	Section		LATEST COUNT		-----PREVIOUS COUNTS-----				Station CC	Station			
					EST AADT	YR	EST AADT	YR	EST AADT	YR			EST AADT	YR	
		Route NY27			County 103	SUFFOLK	Region 10								
04	57.86		0.87	TOWN LINE			20291	14	20291	14	27052	08	22957	06	0002
04	58.48		0.62	VILLAGE LINE											8344
04	60.68		2.20	SCUTTLE HOLE RD			26436	14	26554	11	28255	07	28544	04	0098
04	63.24		2.56	CR 79 BRIDGEHAMPTON SAG HARBOR RD			26530	14	26195	08	25104	05	21077	99	0290
04	67.83	27 07051674	4.59	SAGG RD			19128	14	19157	13	21497	09	21328	08	0160
04	69.47		1.64	RT 114 E HAMPTON			17949	14	17976	13	17910	11	19841	07	0161
04	70.05		0.58	CR 40 3 MILE HARBOR RD			24692	14	24597	11	22557	07	19652	04	0162
04	74.02	27 07051750	3.97	SPRING CLOSE LN			9022	14	8849	07	16482	04	14409	01	0117
04	83.95	27 07051818	9.93	OLD MONTAUK HWY HITHER HILLS			8115	14	8066	09	11062	08	11165	97	0293
04	86.23	27 07051889	2.28	EASTLAKE DR			7900	14	7913	11	7623	08	6090	06	0096
04	89.46	27 07051926	3.23	MONTAUK PT END RT 27			2922	14	2907	11	2402	08	2365	04	0292
		Route NY27A			County 059	NASSAU	Region 10								
01	0.81		0.81	MERRICK/CARMAN MILL			9482	14	9357	08	7795	05	9253	03	0257
01	1.32		0.51	SUFFOLK CO LINE			24213	14	23299	04	21084	02	22627	01	0089
		Route NY27A			County 103	SUFFOLK	Region 10								
02	0.35	27A07051003	0.35	RT 110 AMITYVILLE			18647	14	17680	10	18969	06	22434	03	0258
02	1.66		1.31	CR 47 S GREAT NECK RD			23751	14	23142	06	23274	02	23249	98	0257
02	3.25		1.59	STRONG AVE			24096	14	22845	10	28118	07	24714	02	0259
02	4.43	27A07051045	1.18	GREAT EAST NECK RD			24593	14	24593	14	25416	10	22771	06	0109
02	5.18	27A07051052	0.75	RT 109 BABYLON			21023	14	20484	06	22606	02	22184	98	0260
02	5.79	27A07051058	0.61	CR 35 DEER PARK AVE			24120	14	23501	06	27706	03	22648	00	0261
02	6.17	27A07051061	0.38	RT 231			25090	14	24758	08	26156	04	23544	01	0110
02	7.66	27A07051077	1.49	R. MOSES CAUSWAY			23203	14	22749	07	23686	04	23324	01	0068
02	10.26	27A07051884	2.60	WINDSOR DR			14345	14	14065	07	14099	01	13174	00	0086
02	11.30	27A07051114	1.04	BRENTWOOD RD			20150	14	20463	11	15287	07	15047	04	0263
02	12.77	27A07051129	1.47	RT 111 E ISLIP			19299	14	19042	08	19848	07	19963	03	0266
02	14.73	27A07051147	1.96	HECKSHER STATE PKY			14311	14	14543	11	16086	07	15585	04	0267
02	16.08	27A07051189	1.35	RAMP FROM NY 27			10980	14	10410	10	11221	07	9178	04	0268
02	16.50		0.42	BEG CR85			6662	14	6677	13					0269
		Route NY28			County 111	ULSTER	Region 08								
01	1.23	28 86012005	1.23	KINGSTON CL / ULSTER TL			14885	14	14322	09	13641	06	11141	97	0012
01	1.42	28 86012008	0.19	ACC I-87			13822	14	13566	08	12827	02	15103	92	0013
01	1.79	28 86012011	0.37	RT 209			25244	14	25141	11	25680	08	28984	05	0225

New York State Department of Transportation

Date: 7/22/2015

Traffic Volume Report

County Order	EMP	Ref Marker	Section Length	End Description	LATEST COUNT		-----PREVIOUS COUNTS-----				Station CC	Station		
					EST AADT	YR	EST AADT	YR	EST AADT	YR			EST AADT	YR
Route NY28 County 111 ULSTER Region 08														
01	4.32	28 86012036	2.53	TOWN OF ULSTER AND TOWN OF KINGSTON	19910	14	19879	09	26929	06	18607	97	0226	
01	6.29	28 86012056	1.97	TOWN OF KINGSTON AND TOWN OF WOODSTOCK	14877	14	15386	10	14203	96	15215	91	0023	
01	7.25	28 86012066	0.96	VANDALE RD	17169	14	17169	14	16189	11	13929	08	0228	
01	13.44	28 86012128	6.19	TOWN OF HURLEY AND TOWN OF OLIVE	8822	14	8808	09	9792	05	8800	02	0024	
01	17.65	28 86012170	4.21	RT 28A BOICEVILLE	7025	14	7014	09	7824	05	7055	02	0229	
01	20.15	28 86012195	2.50	TOWN OF OLIVE AND TOWN OF SHANDAKEN	5482	14	5501	13	6347	09	6547	05	0121	
01	24.01	28 86012234	3.86	RT 214 PHOENICIA	4810	14	4827	13	5642	09	5576	06	0230	
01	29.05	28 86012285	5.04	RT 42 SHANDAKEN	4236	14	4236	14	4233	11	4008	08	0231	
01	32.20	28 86012316	3.15	BIG INDIAN RD CR 47	2606	14	2615	13	2960	10	2941	06	0007	
01	36.32	28 86012357	4.12	DELAWARE/ULSTER CL	2498	14	2507	13	2908	10	2883	06	0233	
Route NY28 County 025 DELAWARE Region 09														
02	1.21	28 93021012	1.21	OLD RT 28	2695	14	2694	13	2771	10	2940	07	0021	
02	6.68	28 93021066	5.47	CR 38	3252	14	3244	09	3833	05	2986	96	0022	
02	8.11	28 93021081	1.43	TOWN OF MIDDLETOWN VILLAGE OF MARGARETVILLE	4650	14	4649	13	5415	10	5113	07	0221	
02	11.55		3.44	VILLAGE OF MARGARETVILLE TOWN OF MIDDLETOWN	1896	14	1893	09	2078	06	1894	02	0007	
02	19.67	28 93021195	8.12	TOWN OF MIDDLETOWN AND TOWN OF ANDES	1331	14	1327	09	1230	06	1319	03	0005	
02	24.43	28 93021244	4.76	TOWN OF ANDES TOWN OF BOVINA	1352	14	1352	13	1519	10	1519	07	0222	
02	30.76	28 93023008	6.33	TOWN OF BOVINA AND TOWN OF DELHI	1984	14	1927	11	2086	08	2062	05	0223	
02	31.96	28 93021320	1.20	TOWN OF DELHI VILLAGE OF DELHI	3256	14	3255	13	3247	10	3346	07	0224	
02	32.24	10 93011445	0.28	END 10/28 OLAP	8619	14	8601	09	9624	06	8717	00	0225	
02	39.69	28 93021358	7.45	VILLAGE OF DELHI TOWN OF DELHI	2656	14	2650	09	3027	06	3032	03	0226	
02	47.29	28 93021474	7.60	TOWN OF MEREDITH AND TOWN OF FRANKLIN	1862	14	1862	14	1955	11	1825	08	0004	
02	49.67	28 93021497	2.38	DEL/OTSEGO CO LINE	4559	14	4559	14	4460	11	4246	08	0023	
Route NY28 County 077 OTSEGO Region 09														
03	1.82	28 94031019	1.82	CR 48	5355	14	5626	10	4833	07	5440	04	0002	
03	2.54	28 94031024	0.72	MAIN ST - 992D	6423	14	6417	13	7328	10	6755	07	0048	
03	3.21	28 94023002	0.67	START 23/28 OLAP	13275	14	13314	09	13799	05	10965	99	0064	
03	3.39		0.18	ONEONTA CITY LINE	16391	14	16914	10	19194	05	16258	02	0063	
03	3.62		0.23	START 28/I-88 OLAP									0006	
03	5.64	88I94063014	2.02	ONEONTA TL	18382	14	17453	09	19573	05	14955	99	0082	
03	7.96		2.32	TOWN ONEONTA TOWN MILFORD	13913	14	13432	10	13064	07	12400	00	0073	
03	8.39	88I94063037	0.43	JCT RT 991T									0028	
03	9.77	28 94033414	1.38	SUSQUEHANNA RIVER UNDER	4695	14	4708	09	5767	05	4449	99	0081	
03	12.98	28 94033418	3.21	CR 35A	6912	14	7051	10	7738	07	7020	04	0182	

New York State Department of Transportation

Date: 7/22/2015

Traffic Volume Report

County Order	EMP	Ref Marker	Section		LATEST COUNT		-----PREVIOUS COUNTS-----						Station	CC Station	
					EST AADT	YR	EST AADT	YR	EST AADT	YR	EST AADT	YR			
		Route NY28			County 077	OTSEGO	Region 09								
03	17.48	28 94033122	4.50	TOWN OF MILFORD VILLAGE OF MILFORD	6049	14	6060	09	6444	06	6235	03	0228		
03	21.84	28 94033166	4.36	VILLAGE OF MILFORD TOWN OF MILFORD	5644	14	5654	09	6464	06	8513	03	0085		
03	22.94	28 94033177	1.10	CR 11 INDEX	7461	14	7461	14	10668	11	7585	08	0230		
03	25.77	28 94033205	2.83	WALNUT ST	8301	14	8331	13	10222	09	8273	06	0039		
03	28.91	28 94033236	3.14	VILLAGE OF COOPERSTOWN TOWN OF OTSEGO	5608	14	5628	13	4877	10	4618	07	0271		
03	31.05	28 94033258	2.14	RT 205 END RT 28/80 OLAP CENTER OF GORE	5317	14	5317	14	5434	11	4813	08	0233		
03	34.45	28 94033292	3.40	TOWN OTSEGO TOWN EXETER	3849	14	3849	14	3655	10	3750	07	0032		
03	40.36	28 94033348	5.91	VILLAGE OF RICHFIELD SPRINGS	3261	14	3261	14	3195	11	3126	08	0173		
03	40.81	20 94151065	0.45	TOWN OF RICHFIELD & VILLAGE OF RICHFIELD SPRINGS	6079	14	5868	09	5739	05	5200	02	0231		
03	41.32		0.51	OTSEGO/HERK CO LINE	3897	14	3903	09	3928	06	4310	03	0041		
		Route NY28			County 043	HERKIMER	Region 02								
04	6.08	28 23041061	6.08	TOWN OF WARREN AND TOWN OF COLUMBIA	3429	14	3455	13	3705	10	3812	07	0203		
04	9.95	28 23041100	3.87	TOWN OF GERMAN FLATTS VILLAGE OF MOHAWK	5086	14	5124	13	4316	10	5929	09	0105		
04	10.60	28 23041106	0.65	MAIN ST	7580	14	7614	13	8483	10	8616	07	0095		
04	10.93	28 23041308	0.33	START 5S/28 OLAP	5176	14	5199	13	5870	10	6478	07	0124		
04	11.22	5S23021416	0.29	END 5S/28 OLAP	10438	14	10485	13	11473	10	10255	08	0107		
04	11.42	28 23041113	0.20	VILLAGE OF MOHAWK & VILLAGE OF HERKIMER BIN402	14877	14	14944	13	18666	10	11474	09	0456		
04	11.66	28 23041115	0.24	RT 90I OVER	7913	14	7637	12	13399	09	13086	06	0457		
04	11.86	28 23041117	0.20	START 5/28 OLAP HERKIMER	9130	14	9226	10	10737	06	10494	03	0125		
04	12.36	5 23111118	0.50	RT 922B WASHINGTON ST CROSSES	17817	14	18306	11	16938	08	18953	07	0010		
04	12.56	5 23111120	0.20	END 5/28 OLAP	19108	14	18439	12	17880	07	19220	05	0011		
04	13.33	28 23041131	0.77	OLD RT 28	5671	14	5671	14	5280	11	5257	08	0106		
04	15.56	28 23041154	2.23	VILLAGE OF HERKIMER TOWN OF HERKIMER	4304	14	4304	14	4253	11	4713	08	0019		
04	18.95	28 23041188	3.39	TOWN OF HERKIMER TOWN OF FAIRFIELD	3840	14	3860	12	4151	09	3578	06	0199		
04	20.69	28 23041206	1.74	TOWN OF NEWPORT VILLAGE OF MIDDLEVILLE	3578	14	3605	13	3925	10	3404	07	0066		
04	25.00	28 23041251	4.31	VILLAGE OF MIDDLEVILLE TOWN OF FAIRFIELD	4195	14	4217	12	4482	09	3867	06	0065		
04	28.75	28 23041282	3.75	VILLAGE OF NEWPORT TOWN OF NEWPORT	3398	14	3424	13	3511	10	3961	07	0465		
04	29.51	8 26073110	0.76	ONEIDA/HERK CO LINE	4755	14	4803	12	4994	09	5593	06	0017		
		Route NY28			County 065	ONEIDA	Region 02								
05	0.73	8 26073106	0.73	START 8/28 OLAP	4593	14	4640	12	4677	09	4212	06	0365		
05	0.78	28 26051008	0.05	HERKIMER CO LN 2ND TM (MIDDLE OF BRIDGE)	2252	14	2252	14	2030	11	2985	08	0034		
		Route NY28			County 043	HERKIMER	Region 02								
06	1.75	28 23061017	1.75	CR 242 RD TO GRAVESVILLE	1603	14	1573	11	1997	07	1951	04	0439		

New York State Department of Transportation

Date: 7/22/2015

Traffic Volume Report

County Order	EMP	Ref Marker	Section		LATEST COUNT		-----PREVIOUS COUNTS-----						Station	CC Station	
					EST AADT	YR	EST AADT	YR	EST AADT	YR	EST AADT	YR			
		Route NY28			County 043	HERKIMER	Region 02								
06	2.93	28 23061129	1.18	ONEIDA CO LINE 2ND TM (MIDDLE OF BRIDGE)			1691	14	1704	13	1618	10	1768	07	0063
		Route NY28			County 065	ONEIDA	Region 02								
07	3.02	28 26071030	3.02	START 12/28 OLAP			1726	14	1731	11	1824	07	1753	04	0366
07	3.44	12 26043101	0.42	RT 921D MAPPA AVE EXT			10027	14	10486	10	13432	07	12653	04	0048
07	4.86	12 26043115	1.42	RT 365			10789	14	10306	10	11468	07	10650	04	0340
07	7.49		2.63	TN TRENTON & VIL REMSEN			9818	14	10121	11	8610	08	11682	03	0176
07	14.41	12 26043215	6.92	VILLAGE OF REMSEN TOWN TRENTON			8777	14	8777	14	8961	13	8937	12	0079 2631
07	16.44	28 26071165	2.03	TOWN OF BOONVILLE & TOWN OF FORESTPORT			4065	14	4134	11	2893	08	3374	05	0337
07	23.11	28 26071232	6.67	CR 61 WOODGATE			2643	14	2829	12	3925	09	3597	05	0174
07	30.02	28 26071300	6.91	HERKIMER CO LN 3RD TM			2573	14	2754	12	4072	09	3489	05	0336
		Route NY28			County 043	HERKIMER	Region 02								
08	0.64	28 23081008	0.64	MCKEEVER RD			3187	14	3240	11	2931	08	2764	05	0026
08	9.47	28 23081100	8.83	REST AREA ON RIGHT			3814	14	3723	10	3488	07	3931	04	0027
08	11.13	28 23081112	1.66	CR 54 COSBY BLVD			4550	14	4550	14	4724	13	5024	12	0028 2380
08	14.58	28 23081147	3.45	CR 216 HOLLYWOOD RD			3419	14	3491	12	5132	09	3941	05	0029
08	15.95	28 23081160	1.37	CR 93 RONDAXE RD			2250	14	2291	10	2112	07	3026	04	0030
08	20.40	28 23081204	4.45	WEST AVE			2885	14	2934	11	2990	08	1902	05	0036
08	20.65	28 23081208	0.25	HERK/HAM CO LINE			2359	14	2402	10	2207	07	2770	04	0467
		Route NY28			County 041	HAMILTON	Region 02								
09	1.42	28 22091014	1.42	INLET WEST (HAMLET)			2141	14	2211	10	4544	09	2302	05	0059
09	2.56	28 22091025	1.14	INLET EAST (HAMLET)			2172	14	2212	10	3703	09	1935	07	0060
09	12.59	28 22091126	10.03	TOWN OF INLET AND TOWN OF LONG LAKE			1000	14	1018	10	1930	09	841	06	0002
09	25.73	28 22091196	13.14	TOWN OF LONG LAKE AND TOWN OF ARIETTA			1338	14	1362	11	1413	08	1669	04	0055
09	36.93	28 22091371	11.20	HAMLET OF INDIAN LAKE			1477	14	1481	13	1574	10	2378	09	0054
09	49.12	28 22091493	12.19	RAILROAD GRADE CROSSING			1782	14	1795	13	2278	10	2944	09	0056
		Route NY28			County 113	WARREN	Region 01								
10	5.21	28 17101052	5.21	RT 28N JCT NORTH CREEK			3107	14	3122	13	2954	07	2885	06	0441
10	10.54	28 17101106	5.33	RT 8 JCT WEVERTOWN			3298	14	3662	10	2746	07	2992	04	0521
10	16.37	28 17101166	5.83	TOWN OF THURMAN/TOWN OF CHESTER			3101	14	3442	10	2798	07	3171	04	0520
10	19.54	28 17101198	3.17	CR 40			3224	14	3580	10	4577	06	3524	00	0009
10	21.26	28 17101214	1.72	RT 9 JCT END RT 28			2626	14	2912	10	2563	07	1581	03	0438
		Route NY28A			County 111	ULSTER	Region 08								
01	3.01	28A86011030	3.01	CR 42 WATSON HOLLOW RD			1861	14	1840	10	1911	09			0011

New York State Department of Transportation

Date: 7/22/2015

Traffic Volume Report

County Order	EMP	Ref Marker	Section		LATEST COUNT		-----PREVIOUS COUNTS-----				Station	CC Station		
			Length	End Description	EST AADT	YR	EST AADT	YR	EST AADT	YR			EST AADT	YR
		Route NY28A		County 111	ULSTER		Region 08							
01	8.44	28A86011087	5.43	RT 213		887	14	860	09	816	05	772	02	0122
01	11.82	28A86011106	3.38	TOWN OF OLIVE & TOWN OF MARBLETOWN		660	14	655	10					0014
01	16.33	28A86011183	4.51	TOWN OF MARBLETOWN & TOWN OF HURLEY		471	14	485	10	2111	09	562	05	0123
01	19.51	28A86011198	3.18	WILSON RD		1533	14	1486	09	2316	06			0005
		Route NY28N		County 041	HAMILTON		Region 02							
01	10.64	30 22061720	10.64	TOWN OF INDIAN LAKE & TOWN OF LONG LAKE		1539	14	1556	10	1457	07	1760	04	0053
01	19.61	28N22011196	8.97	HAM/ESSEX CO LINE		1708	14	1721	13	1705	09	1231	06	0052
		Route NY28N		County 031	ESSEX		Region 01							
02	9.90	28N12021099	9.90	CR 2		457	14	450	11	1371	04	637	01	0534
02	23.71	28N12021237	13.81	TOWN OF NEWCOMB & TOWN OF MINERVA		1054	14	1054	14	1214	11	679	07	0533
02	26.72	28N12021268	3.01	ESSEX/WARREN CO LINE		785	14	785	14	789	11	751	06	0532
		Route NY28N		County 113	WARREN		Region 01							
03	4.36	28N17031043	4.36	TOWN OF CHESTER & TOWN OF JOHNSBURG		1083	14	1180	10	1219	04	1226	01	0442
03	4.52	28N17031045	0.16	RT 28 N CREEK END RT 28N		1571	14	1711	10	1452	07	1223	03	0019
		Route NY29		County 043	HERKIMER		Region 02							
01	3.61	29 23011036	3.61	VILLAGE OF MIDDLEVILLE TOWN OF FAIRFIELD		1719	14	1732	13	2059	10	1830	07	0197
01	6.65	29 23011067	3.04	TOWN OF FAIRFIELD AND TOWN OF SALISBURY		1580	14	1552	11	1569	08	1556	05	0073
01	9.65	29 23011096	3.00	RT 29A SALISBURY CTR		1277	14	1252	11	1634	08	1470	05	0074
01	11.61	29 23011115	1.96	ROUTE 921G JUNCTION		2023	14	1986	11	2557	08	2207	05	0038
01	12.50	29 23011125	0.89	RT 167 DOLGEVILLE		3458	14	3459	12	3696	09	3808	06	0075
01	12.54	29 23011125	0.04	HERK/FULTON CO LINE		3441	14	3466	13	4762	10	4808	07	0076
		Route NY29		County 035	FULTON		Region 02							
02	5.09	29 21021051	5.09	VILLAGE LINE		1525	14	1477	12	1600	09	1717	06	0002
02	14.20	29 21021143	9.11	TOWN OF OPPENHEIM AND TOWN OF EPHRATAH		1553	14	1505	12	1648	09	1701	03	0003
02	15.50	10 21041060	1.30	END 10/29 OLAP		2377	14	2377	14	2391	13	2404	12	0004 2180
02	17.31	29 21021174	1.81	TOWN OF EPHRATAH AND TOWN OF JOHNSTOWN		2167	14	2168	12	2158	09	2082	06	0005
02	22.68	29 21021204	5.37	JOHNSTOWN W CITY LN		3233	14	3257	13	3140	10	3218	07	0008
02	23.55	29 21021227	0.87	WEST GREEN ST		4959	14	5000	13	4983	10	3986	07	0006
02	23.70		0.15	PERRY ST		7458	14	7520	13	7879	09	7078	06	0141
02	23.85		0.15	END 29/67 OLAP / E STATE ST		8618	14	8689	13	8621	10	8555	06	0036
02	24.29		0.44	START 29/30A OLAP		5706	14	5706	14	5867	13	6254	12	0009 2182
02	24.71	29 21022020	0.42	END 29/30A OLAP		20630	14	20975	10	18620	07	19750	04	0047
02	25.13		0.42	JOHNSTOWN E CITY LN		8167	14	8204	13	8889	09	7921	06	0017

New York State Department of Transportation

Date: 7/22/2015

Traffic Volume Report

County Order	EMP	Ref Marker	Section		LATEST COUNT		-----PREVIOUS COUNTS-----				Station	CC Station	
					EST AADT	YR	EST AADT	YR	EST AADT	YR			EST AADT
		Route NY29			County 035	FULTON	Region 02						
02	25.42	29 21023002	0.29	HARRISON AVE EXT - 920D	8075	14	8075	14	8873	11	7956	08	0041
02	28.15	29 21023030	2.73	STEELE AVE EXT - 920J	6482	14	6561	12	6834	08	6664	05	0032
02	31.35	29 21023062	3.20	TOWN OF JOHNSTOWN AND TOWN OF MAYFIELD	7378	14	7462	12	6412	08	5885	07	0063
02	32.62	29 21023075	1.27	NY 30 VAIL MILLS	8903	14	8374	10	9853	07	9088	06	0050
02	34.43	29 21033078	1.81	VILLAGE OF BROADALBIN & TOWN OF BROADALBIN	9207	14	9229	13	8555	12	8571	09	0029
02	38.26	29 21023131	3.83	FULTON/SARA CO LINE	8573	14	8594	13	8689	12	8487	09	0142
		Route NY29			County 091	SARATOGA	Region 01						
03	3.30	29 15031034	3.30	NY147	7985	14	7398	10	8256	06	7343	02	0495
03	10.77	29 15031110	7.47	OLD RT 29 -WEST	6902	14	6391	10	9465	05	5548	01	0425
03	12.20		1.43	CR59 MIDDLELINE RD	6581	14	6618	13	6636	09	7134	01	0057
03	14.49	29 15031146	2.29	SARATOGA W CITY LN	9738	14	9165	11	6641	06	8121	04	0043
03	15.11		0.62	CR23 BROOK RD	9462	14	9483	13	10019	09	11255	01	0058
03	16.73	29 15031169	1.62	WEST AVE CR11	11686	14	11712	13	10164	12	11401	09	0341
03	17.64	29 15031172	0.91	WALNUT ST	9272	14	9236	09	8948	05	8140	02	0009
03	17.87		0.23	CHURCH/LAKE NY9N END9/29/50 OLAP START 9/50 OL	7126	14	7142	13	12756	07	14706	05	0346
03	19.38	29 15033007	1.51	RITCHIE PL	10344	14	10367	13	10334	09	11217	05	0024
03	19.95	29 15033013	0.57	WEIBEL AVE	13748	14	13778	13	13018	08	15250	05	0018
03	22.32	29 15033036	2.37	SARATOGA E CITY LN	10617	14	10640	13	13344	10	14090	06	0048
03	28.64	29 15033099	6.32	VILLAGE OF SCHUYLERVILLE	8972	14	9023	13	8130	06	9820	04	0357
03	28.93		0.29	END 4/29/32 OLAP	9954	14	9954	14	9728	08	9748	07	0356
03	29.33	29 18041000	0.40	SARA/WASH CO LINE	8513	14	8984	10	8573	06	7962	03	0025
		Route NY29			County 115	WASHINGTON	Region 01						
04	2.34	29 18041025	2.34	START 29/40 OLAP	8297	14	8272	04	8599	03	8323	00	0426
04	3.36	29 18041035	1.02	TOWN OF EASTON AND TOWN OF GREENWICH	9756	14	9756	14	9927	08	8613	07	0001
04	4.70	29 18041048	1.34	TOWN OF GREENWICH VILLAGE OF GREENWICH	10477	14	10477	14	8397	08	10295	05	0228
04	11.67	29 18041119	6.97	VILLAGE OF GREENWICH TOWN OF GREENWICH	3132	14	3132	14	3211	13	3795	11	0016
04	14.98	29 18041150	3.31	TOWN GREENWICH TOWN SALEM	2110	14	2192	10	2402	06	2262	03	0325
		Route NY29A			County 043	HERKIMER	Region 02						
01	5.44	29A23011054	5.44	ROUTE 921G JUNCTION	1097	14	1097	14	1068	11	1238	08	0196
		Route NY29A			County 035	FULTON	Region 02						
02	9.16	29A21021060	9.16	TOWN OF STRATFORD & TOWN OF CAROGA	349	14	351	11	417	08	597	04	0039
02	14.45	10 21041161	5.29	START 10/29A OLAP	2777	14	1833	12	1218	09	1230	06	0040
02	22.38	29A21021225	7.93	TOWN OF CAROGA & TOWN OF JOHNSTOWN	2848	14	2848	14	2492	11	2534	08	0147

New York State Department of Transportation

Date: 7/22/2015

Traffic Volume Report

County Order	EMP	Ref Marker	Section		LATEST COUNT		-----PREVIOUS COUNTS-----						Station	CC Station
					EST AADT	YR	EST AADT	YR	EST AADT	YR	EST AADT	YR		
		Route NY29A			County 035 FULTON			Region 02						
02	23.29	29A21021233	0.91	GLOVERSVILLE WEST CITY LINE		3692	14	3723	13	3631	10	4173	07	0020
02	24.33		1.04	S MCNAB AVE		4230	14	4230	14	5374	11	6103	08	0021
02	24.37		0.04	N MAIN ST		4323	14	4203	12	4792	08	6159	05	0052
02	24.99		0.62	OXFORD TERRACE		5949	14	5949	14	6232	11	6231	08	0053
02	25.37		0.38	LARK ST		6021	14	6021	14	6552	11	6396	08	0492
02	25.56	29A21023102	0.19	RT 30A		6131	14	6182	13	6227	10	6469	07	0049
02	30.00	29A21023146	4.44	RT 29 END RT 29A		5263	14	5232	10	4320	07	4778	05	0023
		Route NY30			County 025 DELAWARE			Region 09						
01	14.95	30 93011149	14.95	START 30/206 OLAP		684	14	685	09	770	04	869	01	0008
01	18.03	30 93011180	3.08	END 30/206 OLAP		1815	14	1777	11	1925	08	1702	05	0301
01	29.94	30 93011299	11.91	TOWN OF COLCHESTER AND TOWN OF ANDES		552	14	552	09	605	04	733	01	0052
01	37.97	30 93011357	8.03	TOWN ANDES TOWN MIDDLETOWN		470	14	470	09	499	05	580	96	0006
01	41.41		3.44	VILLAGE OF MARGARETVILLE TOWN OF MIDDLETOWN		1896	14	1893	09	2078	06	1894	02	0007
01	42.03	30 93011418	0.62	NORTH LINE VILLAGE OF MARAGARETVILLE		1654	14	1685	09	2346	06	2380	03	0120
01	43.45	30 93011428	1.42	CR 38		1615	14	1646	09	2314	06	1743	02	0024
01	53.13	30 93011530	9.68	TOWN OF MIDDLETOWN AND TOWN OF ROXBURY		1552	14	1581	09	1971	06	2514	05	0235
01	60.44	30 96011595	7.31	RT 23 GRANDE GORGE		1646	14	1677	09	2170	06	1941	02	0002
01	61.47		1.03	DEL/SCHOH CO LINE		1163	14	1170	13	1784	10	1772	07	0119
		Route NY30			County 095 SCHOHARIE			Region 09						
02	1.61	30 95021018	1.61	GILBOA RESERVOIR RD		1456	14	1484	09	1402	02	2161	00	0028
02	4.43	30 95021043	2.82	RT 990V JUNCTION		1366	14	1366	14	1353	12	1152	11	0001 9581
02	8.40	30 95021080	3.97	TOWN OF GILBOA AND TOWN OF BLENHEIM		1034	14	1053	09	1174	06	1100	03	0201
02	13.47	30 95021090	5.07	TOWN OF BLENHEIM & TOWN OF FULTON		1279	14	1303	09	1593	05	1434	98	0200
02	14.79	30 95021146	1.32	CR 4 TO W FULTON		1966	14	2003	09	2249	04	1823	01	0004
02	21.17	30 95021210	6.38	TOWN OF FULTON & TOWN OF MIDDLEBURG		2640	14	2640	14	2303	11	2604	08	0196
02	21.29	30 95021211	0.12	END 30/145 OLAP		6466	14	6445	10	6679	02	6147	97	0012
02	25.81	30 95021257	4.52	VILLAGE MIDDLEBURGH TOWN MIDDLEBURG		5692	14	5703	09	5511	06	6711	03	0197
02	27.42	30 95021274	1.61	VILLAGE OF SCHOHARIE TOWN OF SCHOHARIE		8306	14	8321	09	8905	04	8939	01	0013
02	28.84	30 95021303	1.42			8597	14	8612	09	7039	06	8898	03	0236
02	29.29		0.45	RT 30A		6433	14	6278	10	7277	07	7201	04	0035
02	31.05	30 95021306	1.76	TOWN OF SCHOHARIE & TOWN OF ESPERANCE		1187	14	1197	10	1027	06	1363	02	0199
02	31.33	30 95021310	0.28	SCHOH/SCHEN CO LINE		1726	14	1729	09	1718	08	1746	02	0062
		Route NY30			County 093 SCHENECTADY			Region 01						

New York State Department of Transportation

Date: 7/22/2015

Traffic Volume Report

County Order	EMP	Ref Marker	Section		LATEST COUNT		-----PREVIOUS COUNTS-----				Station	CC Station	
			Length	End Description	EST AADT	YR	EST AADT	YR	EST AADT	YR			EST AADT
		Route NY30		County 093 SCHENECTADY		Region 01							
03	3.63	30 16031037	3.63	RT 20 ESPERANCE	1674	14	1682	13	1581	10	1562	06	0240
03	9.62	30 16031097	5.99	RT 913M JCT RIGHT	1360	14	1382	08	1432	07	1697	04	0242
03	10.23	30 25041000	0.61	SCHEN/MONT CO LINE	1622	14	1630	13	1644	10	1708	06	0488
		Route NY30		County 057 MONTGOMERY		Region 02							
04	5.22	30 25041051	5.22	RT 161	2090	14	2123	12	2225	09	2423	06	0291
04	6.90	30 25041068	1.68	CITY OF AMSTERDAM	3871	14	3942	09	4289	06	3915	02	0461
04	7.02	30 25042001	0.12	I-90 IS UNDER	4781	14	4821	13	4627	10	4716	06	0281
04	7.36	30 25042004	0.34	THRUWAY ENTRANCE ON RIGHT	13773	14	13847	10	14888	06	14413	00	0280
04	7.94	30 25042010	0.58	CONN RT 5 EB	19300	14	18948	11	18184	10	17235	07	0044
04	8.02	30 25042011	0.08	START 30/67 OLAP	19369	14	20019	10	18242	09	21707	05	0002
04	8.14	30 25042012	0.12	JCT NY 5 WB	22926	14	23699	10	21225	06	21781	00	0040
04	8.22	30 25042013	0.08	END 30/67 OLAP	18588	14	18688	05	16937	02	25000	92	0017
04	8.44	30 25042015	0.22	PROSPECT ST	15128	14	15196	13	15426	10	14491	07	0015
04	9.41	30 25042015	0.97	WATER ST	13668	14	13730	13	16332	09	15218	06	0001
04	10.12	30 25043007	0.71	MIAMI AVE	17635	14	17715	13	18628	10	14801	06	0046
04	10.50	30 25043010	0.38	CR 15 WALLINS CORS RD	18624	14	18441	11	19499	08	19102	07	0045
04	11.35	30 25043019	0.85	MONT/FULTON CO LINE	14358	14	14302	11	15022	07	15669	01	0018
		Route NY30		County 035 FULTON		Region 02							
05	2.40	30 21051023	2.40	CR 107 PERTH	13213	14	13213	14	13698	13	11245	10	0491
05	4.82	30 21051048	2.42	TOWN OF PERTH AND TOWN OF MAYFIELD	10708	14	10708	14	8775	11	10767	08	0030
05	8.14	30 21051081	3.32	RT 349	7008	14	7087	12	8046	09	8164	06	0143
05	9.73	30 21051097	1.59	RT 30A	3658	14	3675	13	4444	09	4496	05	0027
05	10.48	30 21051105	0.75	TOWN OF MAYFIELD AND VILLAGE OF MAYFIELD	11499	14	11551	13	10647	10	9575	07	0045
05	19.16	30 21051192	8.68	VILLAGE OF MAYFIELD AND TOWN OF MAYFIELD	5062	14	5300	12	5748	09	5870	06	0026
05	20.03	30 21051200	0.87	JCT RT 920H RD TO NORTHVILLE	5364	14	5364	14	5389	11	5408	08	0043
05	22.56	30 21051225	2.53	FULTON/HAM CO LINE	2323	14	2329	13	2305	10	2086	07	0042
		Route NY30		County 041 HAMILTON		Region 02							
06	12.04	30 22061130	12.04	TOWN OF BENSON AND TOWN OF HOPE	1895	14	1900	13	1661	10	1444	07	0047
06	16.55	8 22091339	4.51	START 8/30 OLAP	1353	14	1356	13	1083	12	1143	09	0142
06	23.13	8 22091317	6.58	V/O SPECULATOR T/O WELLS	1397	14	1397	14	1608	11	1460	08	0048
06	26.24	8 22091303	3.11	START 8/30 OLAP	2315	14	2315	14	2281	13	2318	12	0058 2280
06	38.50	30 22061385	12.26	VILLAGE OF SPECULATOR TOWN OF LAKE PLEASANT	518	14	542	12	688	09	710	08	0010
06	50.12	30 22061498	11.62	TOWN OF LAKE PLEASANT AND TOWN OF INDIAN LAKE	645	14	651	08	534	05	618	02	0247

New York State Department of Transportation

Date: 7/22/2015

Traffic Volume Report

County Order	EMP	Ref Marker	Section		LATEST COUNT		-----PREVIOUS COUNTS-----				Station	CC Station	
			Length	End Description	EST AADT	YR	EST AADT	YR	EST AADT	YR			EST AADT
		Route NY30		County 041 HAMILTON		Region 02							
06	61.32	28 22091362	11.20	START 28/30 OLAP	1477	14	1481	13	1574	10	2378	09	0054
06	71.96	30 22061720	10.64	TOWN OF INDIAN LAKE & TOWN OF LONG LAKE	1539	14	1556	10	1457	07	1760	04	0053
06	83.72	30 22061838	11.76	LONG LAKE	1572	14	1587	11	1781	08	1404	05	0051
		Route NY30		County 033 FRANKLIN		Region 07							
07	1.23	30 72071012	1.23	FRANK/ST LAW CO LINE	1312	14	1334	11	1327	08	1876	02	0266
		Route NY30		County 089 ST LAWRENCE		Region 07							
08	0.32	30 75081003	0.32	RT 421	1936	14	1961	09	1568	06	1454	03	0011
08	0.60	30 75081005	0.28	ST LAW/FRANK CO LINE	1646	14	1671	10	1605	06	1659	04	0012
		Route NY30		County 033 FRANKLIN		Region 07							
09	5.72	30 72091057	5.72	SB PARKING AREA	1748	14	1775	10	2154	02	2236	99	0004
09	7.91	30 72091079	2.19	TOWN OF TUPPER LAKE VILLAGE OF TUPPER LAKE	2864	14	2899	09	3051	03	3913	00	0060
09	8.54	30 72091085	0.63	START 3/30 OLAP	4324	14	4356	13	4624	10	4552	07	0268
09	9.54	3 72051055	1.00	VILL LN - HOSLEY AVE	7695	14	7812	10	10409	05	8662	02	0029
09	14.08	3 72051100	4.54	TOWN OF TUPPER LAKE TOWN OF HARRIETSTOWN	3731	14	3731	14	3762	13	3808	12	0024 7231
09	25.60	30 72091257	11.52	TOWN OF HARRIETSTOWN AND TOWN OF SANTA CLARA	1231	14	1231	14	1058	11	1356	05	0210
09	28.32	30 72091283	2.72	TOWN OF SANTA CLARA AND TOWN OF HARRIETSTOWN	1892	14	1904	09	1944	06	1683	03	0269
09	35.12	30 72091351	6.80	TOWN OF HARRIETSTOWN AND TOWN OF BRIGHTON	623	14	630	10	779	07	1351	04	0270
09	44.05	30 72091440	8.93	RT 458	2529	14	2529	14	1999	11	1782	08	0271
09	52.40	30 72091523	8.35	ST REGIS RIVER	1229	14	1237	09	1441	06	1881	03	0194
09	65.84	30 72091658	13.44	WARNER RD	1644	14	1644	14	1532	11	2277	07	0033
09	66.58	30 72091665	0.74	START 11B/30 OLAP	3018	14	3021	13	2985	10	3356	07	0480
09	66.85	11B72021176	0.27	END 11B/30 OLAP START 11/30 OLAP	7112	14	7022	09	8054	05	7466	02	0272
09	67.20	11 72071168	0.35	HARRISON PLACE	18225	14	18225	14	17901	13	19214	12	0273 7280
09	67.30		0.10	SALMON RIVER	25540	14	25940	11	23789	07	23600	04	0137
09	67.67	30 72091676	0.37	ELM ST	7207	14	7116	09	7957	05	6288	02	0061
09	68.05	30 72091681	0.38	MALONE NORTH VILLAGE LINE	4375	14	4375	14	3829	11	5406	08	0034
09	73.07	30 72091731	5.02	TROUT RIVER	2148	14	2148	14	2318	11	2804	08	0014
09	73.14	122 72011054	0.07	RT 122 OLAP ENDS	3957	14	3994	10	3392	06	4342	03	0008
09	78.44	30 72091784	5.30	TROUT RIVER	736	14	741	09	727	06	512	04	0274
		Route NY30A		County 095 SCHOHARIE		Region 09							
01	0.86	30A95011013	0.86	RT 88I UNDER	6433	14	6278	10	7277	07	7201	04	0035
01	1.07		0.21	START 7/30A OLAP	5238	14	5248	09	5400	04	5385	01	0037
01	2.20		1.13	START 7/30A OLAP	4396	14	4404	09	4512	06	4255	02	0024

New York State Department of Transportation

Date: 7/22/2015

Traffic Volume Report

County Order	EMP	Ref Marker	Section		LATEST COUNT		-----PREVIOUS COUNTS-----						Station	CC Station	
			Length	End Description	EST AADT	YR	EST AADT	YR	EST AADT	YR	EST AADT	YR			
		Route NY30A			County 095	SCHOHARIE	Region 09								
01	5.07	30A95011046	2.87	TOWN OF SCHOHARIE TOWN OF ESPERANCE	1994	14	1997	09	2771	06	2142	03	0523		
01	6.05	30A95011059	0.98	RT 20 START 30A/162 OLAP	3120	14	3120	14	2930	11	3569	08	0193		
01	6.86	30A95011067	0.81	END 30A/162 OLAP	2528	14	2532	09	2367	06	2778	02	0015		
01	7.88	30A95011078	1.02	SCHOH/MONT CO LINE	1113	14	1115	09	1181	04	1387	01	0324		
		Route NY30A			County 057	MONTGOMERY	Region 02								
02	4.69	30A25021046	4.69	CR127 BURTONVILLE RD	1979	14	1994	13	1988	10	2016	07	0014		
02	8.79	30A25021088	4.10	TOWN OF CHARLESTON AND TOWN OF GLEN	2225	14	2242	13	2600	10	2545	07	0154		
02	12.43		3.64	CR 116	2344	14	2362	13	2727	10	2483	07	0029		
02	12.70	30A25021127	0.27	NY 5S FULTONVILLE	3418	14	3446	13	3534	10	2927	09	0259		
02	12.96	30A25021129	0.26	RIVERSIDE DR - 920P	7063	14	7121	13	7008	10	8294	03	0004		
02	13.33	30A25021133	0.37	VILLAGE OF FULTONVILLE AND VILLAGE OF FONDA	10765	14	10814	13	14408	08	12814	03	0266		
02	13.70	5 25121238	0.37	START 5/30A OLAP	10844	14	10893	13	10452	10	12177	07	0267		
02	14.12	30A25021141	0.42	FONDA V LN	7375	14	7403	12	9531	09	7282	04	0034		
02	16.14	30A25021161	2.02	MONT/FULTON CO LINE	9007	14	9048	13	9996	10	12425	07	0258		
		Route NY30A			County 035	FULTON	Region 02								
03	0.65	30A21031006	0.65	CITY OF JOHNSTOWN	9102	14	9143	13	9731	08	11766	07	0019		
03	2.07	30A21032014	1.42	NY 67	10585	14	10219	12	10114	09	12853	05	0014		
03	2.43	30A21032017	0.36	START 29/30A OLAP	14840	14	14327	12	14786	09	14855	02	0035		
03	2.85	29 21022020	0.42	END 29/30A OLAP	20630	14	20975	10	18620	07	19750	04	0047		
03	3.87	30A21032032	1.02	CITY OF GLOVERSVILLE	17579	14	17658	13	19113	10	19423	07	0034		
03	4.09	30A21033002	0.22	HARRISON ST - 920D	15357	14	15426	13	15999	10	14943	07	0010		
03	5.14	30A21033012	1.05	TOWN OF JOHNSTOWN	13492	14	13553	13	13824	09	15241	05	0033		
03	5.81	30A21034006	0.67	STEELE AVE EXT - 920J	11035	14	11035	14	11120	11	11471	08	0058		
03	6.44	30A21034013	0.63	NY 29A E FULTON	10950	14	10999	13	12482	10	11679	07	0024		
03	7.66	30A21034025	1.22	NY 349	9858	14	9517	12	10434	09	11433	05	0048		
03	10.77	30A21034056	3.11	TOWN OF JOHNSTOWN AND TOWN OF MAYFIELD	5787	14	5787	14	5785	13	5863	12	0145	2181	
		Route NY31			County 063	NIAGARA	Region 05								
01	0.27		0.27	MCKOON AVE	2535	14	2555	13	2593	10	2542	05	0040		
01	0.56		0.29	RR OVER	3726	14	3726	14	3902	08	3790	07	0081		
01	1.02		0.46	RT 61 HYDE PARK BLVD	4634	14	4813	09	4982	06	4553	03	0122		
01	2.15	31 54012011	1.13	JCT 190I NIAGARA EXPY	8585	14	8623	13	12564	10	14323	04	0011		
01	2.73	31 54012016	0.58	RT 265 MILITARY RD	8630	14	8668	13	10463	10	9613	07	0123		
01	6.72	31 54012056	3.99	WALMORE RD	7812	14	7847	13	8077	10	7204	07	0107		

New York State Department of Transportation

Date: 7/22/2015

Traffic Volume Report

County Order	EMP	Ref Marker	Section		LATEST COUNT		-----PREVIOUS COUNTS-----				Station	CC Station	
			Length	End Description	EST AADT	YR	EST AADT	YR	EST AADT	YR			EST AADT
		Route NY31		County 063 NIAGARA		Region 05							
01	8.96	31 54012079	2.24	BEGIN 31/429 OLAP	11930	14	12155	12	11130	09	13152	05	0124
01	9.21	31 54012081	0.25	END 31/429 OLAP	10154	14	10199	13	13220	12	12780	09	0018
01	11.43	31 54012104	2.22	RT 425 SHAWNEE RD	7570	14	7603	13	8576	10	10445	07	0125
01	15.86	31 54012148	4.43	RT 270 & START 31/93OLAP CAMPBELL BLVD	6307	14	6335	13	7460	12	6655	09	0126
01	17.60	31 54012165	1.74	END 31/93 OLAP	6927	14	6958	13	8109	12	6574	09	0128
01	17.71	31 54012167	0.11	CITY AND TOWN OF LOCKPORT	8683	14	8721	13	9408	10	10983	07	0129
01	18.87	31 54013011	1.16	COLUMBIA ST	7037	14	7037	14	6745	11	7997	08	0130
01	19.12	31 54013014	0.25	RT 78 N TRANSIT RD	5526	14	5550	13	5404	12	5634	09	0131
01	19.69	31 54013019	0.57	WALNUT ST	8802	14	8802	14	8114	11	7941	08	0137
01	19.78	31 54013020	0.09	EAST AVE	7132	14	7164	13	6380	10	6551	07	0138
01	21.05		1.27	TN OF LOCKPORT / CITY OF LOCKPORT	9475	14	9517	13	8546	10	10046	03	0139
01	22.12	31 54014009	1.07	RT 77 CHESTNUT RIDGE RD	10346	14	10392	13	10151	12	10188	09	0266
01	25.77	31 54014046	3.65	TOWN OF LOCKPORT AND TOWN OF ROYALTON	6225	14	6253	13	5842	12	5639	09	0109
01	30.87	31 54014097	5.10	TN OF ROYALTON VILL OF MIDDLEPORT	6363	14	6490	12	7099	09	7008	06	0135
01	31.64	31 54014106	0.77	VILL OF MIDDLEPORT TN ROYALTON	6517	14	6562	13	6141	10	6909	07	0136
		Route NY31		County 073 ORLEANS		Region 04							
02	3.71	31 45021037	3.71	TOWN OF SHELBY AND VILLAGE OF MEDINA	6000	14	6058	13	6593	07	6401	06	0088
02	4.69	31 45021045	0.98	RR CROSSING	7512	14	7476	09	6965	06	7442	99	0089
02	14.88	31 45021149	10.19	VILLAGE OF MEDINA AND TOWN OF RIDGEWAY	5677	14	5782	09	4518	06	4624	01	0091
02	20.11	31 45021200	5.23	VILLAGE OF ALBION AND TOWN OF ALBION	3540	14	3666	10	5816	07	4113	01	0277
02	24.32	31 45021245	4.21	TOWN OF MURRAY AND VILLAGE OF HOLLEY	3048	14	3048	14	2544	08	3409	05	0092
02	26.09	31 45021262	1.77	VILLAGE OF HOLLEY & TOWN OF MURRAY	3797	14	3837	09	3782	06	4891	03	0093
		Route NY31		County 055 MONROE		Region 04							
03	1.56	31 43031015	1.56	TOWN OF CLARKSON & TOWN OF SWEDEN	4673	14	4721	09	5632	05	3934	02	0094
03	3.07		1.51	JCT RT 31A	5790	14	5761	09	5672	06	3995	04	0270
03	4.27	31A43021025	1.20	JCT RT 19	14776	14	14776	14	13982	09	14264	06	0271
03	6.50	31A43031068	2.23	RT 260	18819	14	18819	14	19104	11	19171	07	0095
03	8.58	31 43031085	2.08	TOWN OF SWEDEN & TOWN OF OGDEN	20043	14	20043	14	23823	11	22175	07	0327
03	9.02	31 43031094	0.44	RT 36	13860	14	13792	09	12865	06	13824	02	0328
03	10.88	31 43031115	1.86	SPENCERPORT RD	7757	14	7895	09	5234	06	7604	02	0812
03	11.63	31 43031120	0.75	TWN OF OGDEN & VILLAGE OF SPENCERPORT	7048	14	7048	14	7098	11	7086	07	0097
03	13.17	31 43031135	1.54	GILLET RD	6526	14	6579	13	6688	11	5779	07	0811
03	14.22	31 43031146	1.05	MANITOU RD	9660	14	9660	14	8686	11	10339	05	0098
03	15.34	31 43031158	1.12	RT 386	9146	14	9220	13	9824	10	9871	07	0109

New York State Department of Transportation

Date: 7/22/2015

Traffic Volume Report

County Order	EMP	Ref Marker	Section		LATEST COUNT		-----PREVIOUS COUNTS-----				Station	CC Station	
			Length	End Description	EST AADT	YR	EST AADT	YR	EST AADT	YR			EST AADT
		Route NY31		County 055 MONROE		Region 04							
03	16.95	31 43031173	1.61	CR 136 LONG POND RD	12433	14	12433	14	10457	11	11370	07	0010
03	17.57	31 43031180	0.62	HOWARD RD	18493	14	18493	14	17704	11	18345	07	0061
03	17.98	31 43031183	0.41	RT 390 OUTER LOOP	24927	14	24927	14	28535	11	25663	08	0800
03	18.33	31 43031187	0.35	CITY OF ROCHESTER	15558	14	15558	14	18379	08	17909	05	0801
03	19.18	31 43031186	0.85	STEEL ST	13741	14	13741	14	18251	08	16250	04	0101
03	20.44		1.26	ORCHARD ST	18198	14	18425	08	18241	03	21421	99	0088
03	21.07		0.63	BROWN ST	10779	14	10915	08	13913	04	9186	01	0007
03	21.48		0.41	JCT RT 33	8241	14	8307	13	9481	07	11272	04	0009
03	21.55		0.07	MAIN ST	22699	14	22983	08	23746	05	20220	02	0023
03	21.76		0.21	PLYMOUTH AVE - RT 942G	5622	14	5622	14	5367	11	5604	08	0283
03	21.93		0.17	JCT RT 383 EXCHANGE ST	7607	14	7649	11	8186	08	9315	04	0257
03	22.13		0.20	SOUTH AVE	7376	14	7301	11	10434	07	9189	06	0245
03	22.24		0.11	COURT ST	31483	14	32038	09	37745	03	25709	98	0008
03	22.43		0.19	WOODBURY BLVD / SOUTH AVE	4889	14	4889	14	3656	11	8759	07	0246
03	22.52		0.09	WOODBURY BLVD	5871	14	5871	14	5296	11	4838	07	0284
03	22.60		0.08	ACC INNER LOOP MONROE AVE	10928	14	11016	13	12715	07	14535	04	0247
03	23.68		1.08	RT 490I UNDER	11383	14	11526	08	13938	05	16891	02	0029
03	24.35		0.67	ROCHESTER CL / BRIGHTON TL	10487	14	10572	13	11004	10	17835	07	0102
03	25.16	31 43033007	0.81	WINTON RD	11956	14	11836	10	13148	07	13790	04	0184
03	26.27	31 43033018	1.11	RT 590I OUTER LOOP	13516	14	13211	10	17902	07	17715	04	0658
03	26.59	31 43033022	0.32	RT 65	40185	14	40894	09	46918	05	40123	01	0030
03	27.54	31 43033031	0.95	TOWN BRIGHTON & TOWN PITTSFORD	35039	14	35300	07	34669	04	30706	97	0043
03	28.77	31 43033043	1.23	TOWN OF PITTSFORD AND VILLAGE OF PITTSFORD	18701	14	18701	14	20106	13	19827	12	0110 4341
03	30.05	31 43033055	1.28	VILLAGE OF PITTSFORD AND TOWN OF PITTSFORD	14235	14	14235	14	17720	08	14058	06	0111
03	30.53	31 43033061	0.48	TOWN OF PITTSFORD AND TOWN OF PERINTON	19014	14	19349	09	17676	06	17713	03	0105
03	30.95	31 43033065	0.42	GREEN VALLEY RD	25493	14	25549	11	26177	08	30190	05	0113
03	32.81	31 43033084	1.86	RT 250	24543	14	24577	13	27039	10	23029	06	0106
03	33.33	31 43033087	0.52	TURKHILL RD CR 50	22489	14	22521	13	26414	10	26744	07	0248
03	35.19	31 43033105	1.86	VICTOR RD CR 52	17997	14	17997	14	18302	11	20865	10	0186
03	36.46	31 43033121	1.27	WAYNE CO LINE 1ST TIME	15632	14	15632	14	15693	11	15206	08	0107
		Route NY31		County 117 WAYNE		Region 04							
04	3.81	31 37041038	3.81	TOWN OF MACEDON AND VILLAGE OF MACEDON	23368	14	23255	09	14083	05	13551	02	0488
04	7.31	31 37041073	3.50	VILLAGE OF MACEDON TOWN OF MACEDON	12264	14	12281	13	11827	07	10601	06	0493
04	7.94	21 37061022	0.63	END 21/31 OLAP	12686	14	12625	09	12129	06	12876	05	0496

New York State Department of Transportation

Date: 7/22/2015

Traffic Volume Report

County Order	EMP	Ref Marker	Section		LATEST COUNT		-----PREVIOUS COUNTS-----				Station	CC Station	
			Length	End Description	EST AADT	YR	EST AADT	YR	EST AADT	YR			EST AADT
		Route NY31		County 117 WAYNE		Region 04							
04	12.14	31 37041121	4.20	WAYNE/ONT CO LINE	8127	14	8087	09	7837	06	8539	03	0497
		Route NY31		County 069 ONTARIO		Region 04							
05	0.83	31 44051008	0.83	WAYNE CO LINE 2ND TIME	10533	14	10533	14	7668	09	8408	06	0035
		Route NY31		County 117 WAYNE		Region 04							
06	3.01	31 37061030	3.01	TOWN OF PALMYRA AND TOWN OF ARCADIA	10622	14	10637	13	11343	10	8191	07	0499
06	8.99	31 37061089	5.98	VILLAGE OF NEWARK AND TOWN OF ARCADIA	9078	14	9078	14	9066	11	9138	08	0504
06	14.92	31 37061149	5.93	VILLAGE OF LYONS AND TOWN OF LYONS	6989	14	7196	09	6226	06	7017	05	0508
06	16.46	31 37061164	1.54	TOWN OF GALEN AND VILLAGE OF CLYDE	4808	14	4950	09	6748	06	5179	00	0509
06	19.11	31 37061194	2.65	VILLAGE OF CLYDE AND TOWN OF GALEN	2146	14	2146	14	3411	08	2978	05	0511
06	22.72	31 37061230	3.61	TOWN OF GALEN AND TOWN OF SAVANNAH	2718	14	2751	13	3779	07	2511	04	0346
06	25.99	31 37061262	3.27	END 31/89 OLAP	1926	14	1982	09	2856	06	2093	03	0345
06	26.02	31 37061263	0.03	WAYNE/SENECA CO LINE	1784	14	1784	14	1812	11	2352	07	0010
		Route NY31		County 099 SENECA		Region 03							
07	1.71	31 35071016	1.71	SENECA/CAYUGA CO LINE	1813	14	1813	14	1677	11	2752	08	0428
		Route NY31		County 011 CAYUGA		Region 03							
08	0.42	31 31081003	0.42	RT 90 MONTEZUMA	1808	14	1814	13	1995	10	1821	06	0016
08	4.55	31 31081045	4.13	TOWN OF MONTEZUMA AND TOWN OF MENTZ	3333	14	3221	10	3191	06	3756	03	0045
08	4.95	31 31081049	0.40	END 31/38 OLAP	6139	14	5913	10	5451	06	6819	98	0573
08	8.33	31 31081083	3.38	VILLAGE OF PORT BYRON TOWN OF MENTZ	4091	14	4105	13	4282	10	3796	07	0044
08	8.88	31 31081088	0.55	RT 34	4984	14	5000	13	5048	10	4713	06	0047
08	12.25	31 31081122	3.37	CAYUGA/ONON CO LINE	3592	14	3592	14	3558	11	4457	08	0049
		Route NY31		County 067 ONONDAGA		Region 03							
09	1.07	31 33091010	1.07	TOWN OF ELBRIDGE VILLAGE OF JORDAN	3315	14	3326	13	3584	06	3296	03	0049
09	6.95	31 33091054	5.88	VILLAGE OF JORDAN & TOWN OF ELBRIDGE	3533	14	3598	11	3198	08	4218	05	0191
09	10.81		3.86	W DEAD CREEK RD	3126	14	3158	09	3395	06	3731	05	0195
09	11.65		0.84	ACC RMPS TO NY690									0216
09	11.78	31 33091116	0.13	START 31/690 OLAP	5619	14	5651	13					0217
09	12.57		0.79	TOWN OF VAN BUREN & TOWN OF LYSANDER	17783	14	17547	12	17304	11	17349	10	0069 3382
09	12.92	690 33011067	0.35	START 31/370 OLAP	5629	14	5434	10	6520	07	7509	04	0071
09	14.49	370 33031074	1.57	TOWN OF LYSANDER VILLAGE OF BALDWINSVILLE	6147	14	6139	11	5993	08	7003	05	0070
09	14.79	370 33031077	0.30	END 31/370 OLAP	20098	14	19713	07	18615	04	17712	01	0200
09	15.78	31 33091152	0.99	VILLAGE OF BALDWINSVILLE TOWN OF LYSANDER	11196	14	11186	11	11022	07	11675	99	0251
09	16.27	31 33091162	0.49	END 31/631 OLAP	14657	14	14613	11	15596	08	14541	07	0252

New York State Department of Transportation

Date: 7/22/2015

Traffic Volume Report

County Order	EMP	Ref Marker	Section Length	End Description	LATEST COUNT		-----PREVIOUS COUNTS-----						Station	CC Station
					EST AADT	YR	EST AADT	YR	EST AADT	YR	EST AADT	YR		
Route NY31 County 067 ONONDAGA Region 03														
09	17.57		1.30	TOWN OF LYSANDER AND TOWN OF CLAY	15383	14	15394	11	15208	08	15604	07	0253	
09	18.42	31 33091183	0.85	CR 91 OLD RT 57	21407	14	21136	08	19365	05	17133	00	0209	
09	19.99	31 33091199	1.57	RT 481 UNDER	25312	14	24991	08	17987	00	18807	97	0215	
09	20.72		0.73	EUCLID MORGAN RD	21001	14	21192	11	19959	08	20574	05	0076	
09	25.87	31 33091258	5.15	TOWN OF CLAY AND TOWN OF CICERO	10273	14	10281	13	11338	10	12606	06	0227	
09	26.04		0.17	JCT RT 81I	23949	14	23669	10	26185	06	24995	04	0229	
09	27.89	31 33091262	1.85	S BAY RD	12859	14	13028	09	10257	06	10963	04	0232	
09	31.57	31 33091316	3.68	LK SHORE RD	6428	14	6428	14	8111	09	6751	95	0233	
09	33.80		2.23	RT 298 BRIDGEPORT	5867	14	5867	14	6285	13	6075	12	0236	3343
09	33.91	31 33091339	0.11	ONON/MAD CO LINE	11563	14	11554	10	13407	07	11928	04	0115	
Route NY31 County 053 MADISON Region 02														
10	0.10	31 24101001	0.10	CR 1 KIRKVILLE RD	11005	14	11187	12	11520	09	11983	06	0031	
10	8.84	31 24101088	8.74	TOWN OF SULLIVAN AND TOWN OF LENOX	8158	14	8158	14	8383	13	8274	12	0019	2431
10	11.76	31 24101118	2.92	RT 13 SOUTH BAY	6717	14	6717	14	6121	13	6246	10	0115	
10	12.94	31 24101130	1.18	RT 316 ONEIDA VALLEY	5474	14	5474	14	6879	10	5785	07	0127	
10	12.98	31 24101130	0.04	ONEIDA CO LINE	4601	14	4469	10	4419	07	4447	04	0013	
Route NY31 County 065 ONEIDA Region 02														
11	2.34	31 26111023	2.34	RT 46	4378	14	4480	11	4608	08	4650	05	0422	
11	7.48	31 26111074	5.14	RT 365	3954	14	3995	12	3950	09	3273	05	0181	
11	11.48	234 26011048	4.00	TOWN OF VERONA AND TOWN OF VERNON	8001	14	8007	10	6135	08	6123	05	0122	
11	12.20	5 26103032	0.72	WARD ST	12288	14	11838	11	10489	07	10291	04	0299	
11	12.72	31 26111128	0.52	VILLAGE VERNON TOWN VERNON	4135	14	4231	12	2417	09	2013	03	0123	
11	13.28	31 26111133	0.56	CR 13 YOUNGS RD	1431	14	1465	12	910	09	610	06	0124	
11	14.55	31 26111145	1.27	RT 26 END RT 31 VERNON CT	1873	14	1899	11	2125	08	1986	07	0125	
Route NY31A County 073 ORLEANS Region 04														
01	3.19	31A45011032	3.19	CR 8 MILLVILLE	4738	14	4796	13	4805	10	4585	07	0513	
01	10.03	31A45011100	6.84	TOWN OF SHELBY & TOWN OF BARRE	2413	14	2484	09	2530	06	2716	05	0003	
01	12.35	31A45011123	2.32	CR 30A RICHS CORNER RD	3315	14	3315	14	3242	09	3033	06	0001	
01	16.64	31A45011163	4.29	TOWN OF BARRE AND TOWN OF CLARENDON	3792	14	3904	09	6618	05	6380	02	0005	
01	17.82	31A45011178	1.18	RT 237 CLARENDON	4560	14	4560	14	4756	11	4676	07	0514	
01	21.44	31A45011215	3.62	ORLEANS/MONROE CO LINE	7141	14	7352	09	8546	06	9426	05	0515	
Route NY31A County 055 MONROE Region 04														
02	1.51	31A43021015	1.51	REDMAN RD JCT RT 31 END RT 31A	6464	14	6655	09	9193	06	9999	01	0115	

New York State Department of Transportation

Date: 7/22/2015

Traffic Volume Report

County Order	EMP	Ref Marker	Section		LATEST COUNT		-----PREVIOUS COUNTS-----								
					EST AADT	YR	EST AADT	YR	EST AADT	YR	EST AADT	YR	Station	CC Station	
		Route NY31E			County 063	NIAGARA	Region 05								
01	0.51	31E54011005	0.51	END 31E/271 OLAP MIDDLEPORT			2694	14	2712	13	3526	10	3221	06	0421
01	1.33	31E54011013	0.82	VILL OF MIDDLEPORT AND TN OF ROYALTON			1441	14	1451	13	1240	10	2914	04	0527
		Route NY31E			County 073	ORLEANS	Region 04								
02	3.03	31E45021030	3.03	TOWN OF SHELBY AND TOWN OF RIDGEWAY			2438	14	2458	13	1764	10	1266	07	0004
02	3.96	31E45021038	0.93	PROSPECT AVE			4891	14	4977	09	4361	06	7596	02	0136
		Route NY31F			County 055	MONROE	Region 04								
01	0.69	31F43011006	0.69	RT 490I IS OVER WITH CONN			9641	14	9641	14	8450	08	9432	05	0517
01	1.09	31F43011010	0.40	RT 153			20499	14	20664	13	24904	10	22238	07	0518
01	4.13	31F43031041	3.04	WOODLAWN AVE			24557	14	24990	09	23305	04	27335	03	0519
01	4.62	31F43031046	0.49	CR 50 TURKHILL RD			10081	14	10258	09	11225	03	12670	00	0522
01	5.05	31F43031050	0.43	OLD RT 31F			18966	14	19854	10	19543	05	21580	02	0515
01	6.75	31F43011068	1.70	LYNDON RD CR 44			8920	14	8920	14	9814	08	9618	04	0183
01	8.33	31F43011083	1.58	MONROE/WAYNE CO LINE			4494	14	4573	09	9103	04	7440	00	0521
		Route NY31F			County 117	WAYNE	Region 04								
02	3.59	31F37021036	3.59	START 31F/350 OLAP			6651	14	6768	09	4938	06	6908	04	0487
02	5.34	31F37021053	1.75	TOWN OF MACEDON AND VILLAGE OF MACEDON			5142	14	5272	09	5330	06	5283	03	0489
		Route NY32			County 071	ORANGE	Region 08								
01	1.36	32 83011013	1.36	ESTRED RD			19683	14	19800	13	19707	10	19390	06	0066
01	2.47	32 83011023	1.11	CR 105 HIGHLAND RD			13057	14	13380	11	14092	08	13950	02	0234
01	9.77	32 83011098	7.30	TOWN OF WOODBURY AND TOWN OF CORNWALL			9382	14	9438	13	9260	10	9778	07	0137
01	11.44	32 86011107	1.67	TOWN OF CORNWALL AND TOWN OF NEW WINDSOR			18167	14	18777	11	18787	08	18274	06	0235
01	13.22	32 83011134	1.78	CR 69 UNION AVE			14416	14	14448	13	13492	10	14101	07	0071
01	15.28	32 83011135	2.06	WASHINGTON TER			15507	14	14406	12	11783	09	11292	06	0236
01	16.50		1.22	THIRD ST			11438	14	11463	13	12034	07	13455	04	0239
01	16.59	9W83023000	0.09	ACC RTS 84I & 52			46145	14	46145	14	36856	11	28083	06	0037
01	16.65	9W83023001	0.06	END 9W/32 OLAP			40009	14	39564	09	35471	03	32745	00	0039
01	16.85		0.20	ACC RTS 52 & 84I WB			29276	14	30012	10	26803	04	24387	01	0036
01	17.35	32 83013009	0.50	GARDNERTOWN RD			13812	14	14206	11	15128	08	15240	03	0240
01	19.89	32 83013033	2.54	RT 300 CRONOMER VLY			11237	14	11237	14	11086	11	11691	08	0241
01	21.55	32 83013051	1.66	CR 86 FOSTERTOWN RD			8141	14	8184	09	8711	06	8366	02	0242
01	23.57	32 83013070	2.02	ORANGE/ULSTER CO LINE			9448	14	9497	09	10295	06	9719	02	0089
		Route NY32			County 111	ULSTER	Region 08								
02	5.47	32 86021054	5.47	RTS 44/55 MODENA			6343	14	6539	11	8106	07	7686	06	0243

New York State Department of Transportation

Date: 7/22/2015

Traffic Volume Report

County Order	EMP	Ref Marker	Section		LATEST COUNT		-----PREVIOUS COUNTS-----				Station	CC Station	
					EST AADT	YR	EST AADT	YR	EST AADT	YR			EST AADT
		Route NY32			County 111	ULSTER	Region 08						
02	11.36	32 86021114	5.89	TOWN OF PLATTEKILL AND TOWN OF GARDINER	4891	14	4923	13	4166	10	7196	07	0244
02	11.87	32 86021118	0.51	START RT 32 OLAP @CHESTNUT	15351	14	15385	13	6558	09	15416	08	0245
02	14.43	32 86021143	2.56	VILLAGE OF NEW PALTZ AND TOWN OF NEW PALTZ	7442	14	7442	14	8510	13	7527	12	0025 8631
02	16.72	32 86021167	2.29	TOWN OF NEW PALTZ AND TOWN OF ESOPUS	9847	14	9905	13	9150	10	11256	07	0270
02	19.27	32 86021192	2.55	TOWN OF ESOPUS AND TOWN OF ROSENDALE	9452	14	9774	12	7767	09	10135	06	0247
02	22.66	32 86021226	3.39	DEWITT MILLS RD	7909	14	7976	11	8640	08	9589	05	0248
02	24.65	32 86021236	1.99	TOWN OF ROSENDALE AND TOWN OF ULSTER	8018	14	8066	13	6493	11	6969	08	0249
02	25.39	32 86022008	0.74	GOLDEN HILL DR	6954	14	6832	11					0020
02	25.68		0.29	WASHINGTON AVE	9069	14	9377	11					0026
02	25.76	32 86022008	0.08	GREENKILL ST	6394	14	6612	11					0033
02	25.90	32 86022012	0.14	HENRY ST	3101	14	3101	14	3801	11			0041
02	26.14	32 86022014	0.24	WALL ST	1559	14	1492	11					0042
02	26.41		0.27	CLINTON / END 213 OLP	3131	14	3131	14	3285	11	4139	08	0003
02	26.80	32 86022020	0.39	END NY32/BWAY OLAP	21090	14	21137	13	16018	07	18010	05	0010
02	27.40	32 86022027	0.60	FLATBUSH AVE	18624	14	19053	11	18604	08	19889	05	0665
02	28.28	32 86022034	0.88	COLONIAL AVE	6239	14	6276	13	7300	11	6749	08	0250
02	28.56		0.28	START 9W/32 OLAP	13379	14	13449	09	13442	06	13536	02	0034
02	31.03	32 86023026	2.47	RT 199	12066	14	11997	11	12331	08	13323	05	0251
02	32.55	32 86023042	1.52	CR 152 KUKUK LANE	5396	14	5396	14	5944	11	6344	08	0269
02	36.57	32 86023083	4.02	TOWN OF ULSTER AND TOWN OF SAUGERTIES	4601	14	4656	11	4741	08	5092	05	0252
02	38.76	9W86035102	2.19	TOWN OF SAUGERTIES AND VILLAGE OF SAUGERTIES	13779	14	13779	14	13961	11	14071	08	0109
02	39.97	32 86023116	1.21	VILLAGE OF SAUGERTIES AND TOWN OF SAUGERTIES	12414	14	12414	14	11900	11	12823	08	0055
02	40.05	32 86023117	0.08	END 32/212 OLAP	20785	14	20242	11	16723	08	18186	05	0054
02	40.24	32 86023120	0.19	ACC RT 87I SB	11697	14	11663	11	11223	08	11513	05	0027
02	42.20	32 86023137	1.96	CR 89 MALDEN TPK	4937	14	4942	13	9398	10	9408	07	0254
02	46.08	32 86023178	3.88	RT 32A	6571	14	6846	10	7137	07	8934	04	0255
02	47.14	32 86023189	1.06	ULSTER/GREENE CO LINE	3396	14	3540	10	3366	07	3679	04	0015
		Route NY32			County 039	GREENE	Region 01						
03	1.61	32 13031017	1.61	RT 23A	3416	14	3432	13	3373	10	3365	07	0046
03	3.72	32 13031038	2.11	GAME FARM RD	3374	14	3390	13	3520	10	4083	07	0047
03	6.19	32 13031062	2.47	CR 46	3238	14	3254	13	3050	10	3465	06	0012
03	8.93	32 13031090	2.74	TOWN OF CATSKILL AND TOWN OF CAIRO	3083	14	3083	14	3297	08	3467	05	0048
03	9.21	23 13061284	0.28	START 23/32 OLAP	3884	14	3903	13	4095	10	3734	07	0557
03	10.32		1.11	START 23/32 OLAP	10690	14	10699	13	10602	10	10666	07	0037

New York State Department of Transportation

Date: 7/22/2015

Traffic Volume Report

County Order	EMP	Ref Marker	Section		LATEST COUNT		-----PREVIOUS COUNTS-----				Station	CC Station	
			Length	End Description	EST AADT	YR	EST AADT	YR	EST AADT	YR			EST AADT
		Route NY32		County 039 GREENE		Region 01							
03	14.78	32 13031147	4.46	TOWN OF CAIRO AND TOWN OF GREENVILLE	3054	14	2991	10	3451	07	4054	03	0402
03	19.04	32 13031191	4.26	RT 81 GREENVILLE	2852	14	2749	10	3162	06	3615	03	0028
03	20.54	32 11041000	1.50	GREENE/ALB CO LINE	7399	14	7424	13	4836	09	7796	05	0049
		Route NY32		County 001 ALBANY		Region 01							
04	0.46	32 11041005	0.46	CR 405	4859	14	4642	10	5206	07	4563	04	0034
04	4.65	32 11041047	4.19	START 32/143 OLAP DORMANS	3288	14	3142	10	3783	06	3558	05	0042
04	6.96	32 11041072	2.31	TOWN OF WESTERLO AND TOWN OF COEYMANS	4779	14	4759	08	4624	05	4454	02	0041
04	10.41	32 11041106	3.45	TOWN OF COEYMANS & TOWN OF NEW SCOTLAND	5098	14	5098	14	4738	10	4696	07	0483
04	14.15	32 11041144	3.74	CR 308 FEURA BUSH	5335	14	5335	14	4054	10	4347	07	0510
04	14.93	32 11041152	0.78	TOWN OF NEW SCOTLAND & TOWN OF BETHLEHEM	6885	14	6733	10	7555	06	8549	05	0058
04	16.82	32 11041171	1.89	RT 910A FEURA BUSH RD	7685	14	7444	10	7518	06	8726	04	0059
04	17.31	32 11041176	0.49	ELM AVE	6399	14	6399	14	5484	08	6717	04	0060
04	17.62	32 11041180	0.31	DELMAR BYPASS	9279	14	9213	10	10944	06	11824	03	0102
04	18.85	32 11041192	1.23	RT 335	12172	14	11051	06	10945	05	10984	04	0103
04	20.94	9W11051115	2.09	START 9W/32 OLAP	11007	14	11007	14	12600	11	11923	07	0104
04	21.27	9W11051119	0.33	RT 913H (SPUR TO RT 32)	30242	14	30128	09	31753	05	27573	02	0063
04	21.92	32 11041223	0.65	RT 144 JCT	3536	14	3539	13	3725	06	3451	04	0106
04	22.00	32 11042000	0.08	CITY OF ALBANY	9992	14	9166	10	9107	06	8304	02	0107
04	23.44		1.44	JCT CHURCH ST	11931	14	10956	10	10724	06	11547	04	0005
04	23.49		0.05	ACC TO I-787 SB	4333	14	4295	09	3775	02	2393	99	0020
04	24.15		0.66	START RT 20 OLAP	2596	14	2554	10	2737	08	5226	05	0009
04	24.23		0.08	END 20/32 OLAP	13680	14	13628	09	11249	08	9446	99	0140
04	24.45		0.22	RT 5 STATE ST	8857	14	9096	11	9989	08	11360	05	0010
04	24.79		0.34	VAN TROMP ST	10734	14	10589	09	12807	05	8965	02	0072
04	25.70		0.91	LOUDONVILLE RD	3422	14	3422	14	3594	11	3900	06	0016
04	26.70	32 11043001	1.00	RT 910C JCT BROADWAY MENANDS	3360	14	3316	09	2159	04	1963	01	0088
04	27.32	32 11043008	0.62	ACC RT 787I & 913T JCT	11052	14	11061	13	11483	10	13757	07	0179
04	28.34	32 11043018	1.02	RT 378 OVER-MENANDS	7955	14	7961	13	8723	07	9713	04	0091
04	29.13	32 11043023	0.79	FIRST ST	21821	14	21123	07	14808	02	15729	97	0094
04	30.35		1.22	SECOND AVE	9287	14	9287	14	10059	08	9909	02	0095
04	30.48		0.13	BROADWAY	2414	14	2414	14	2476	11	3134	06	0182
04	30.95		0.47	RT 2 JCT 19TH ST	4816	14	4782	10	4926	04	3091	01	0183
04	31.14		0.19	23RD ST	5428	14	5428	14	12865	08	14505	04	0175
04	32.33	32 11045009	1.19	RT 7 OVER	5837	14	5837	14	6034	11	6611	07	0186

New York State Department of Transportation

Date: 7/22/2015

Traffic Volume Report

County Order	EMP	Ref Marker	Section		LATEST COUNT		-----PREVIOUS COUNTS-----				Station	CC Station			
					EST AADT	YR	EST AADT	YR	EST AADT	YR			EST AADT	YR	
		Route NY32			County 001	ALBANY	Region 01								
04	33.17	32 11046000	0.84	SPRING ST			5465	14	5465	14	5885	11	6182	08	0177
04	34.02		0.85	SOUTH ST			5355	14	5359	13	6198	07	5210	04	0165
04	34.27	32 15051000	0.25	RT 787 JCT NEW CORTLAND ST			17119	14	16623	11	17727	08	18590	04	0019
		Route NY32			County 091	SARATOGA	Region 01								
05	1.07	32 15051011	1.07	TOWN OF WATERFORD VILLAGE OF WATERFORD			17149	14	16666	10	15598	09	14362	04	0512
05	1.23	32 15051013	0.16	BROAD ST / EIGHTH ST			18220	14	18260	13	16667	10	16239	07	0513
05	1.54	4 15021003	0.31	START 4/32 OLAP WATERFORD			12895	14	12899	10	14362	04	16222	01	0514
05	5.16	4 15021039	3.62	WATERFORD N VILLAGE LN			7386	14	7402	13	7044	10	7606	07	0001
05	8.98	4 15022000	3.82	RT 146 JCT			5391	14	5403	13	5231	10	5558	06	0301
05	10.34	4 15022011	1.36	SOUTH ST MECHANICVILLE			14300	14	14311	13	15373	06	13947	03	0304
05	10.44	4 15022015	0.10	END 4/32/67 OLAP			16047	14	15499	10	14552	07	12148	06	0002
05	10.60	4 15023000	0.16	MECHANICVILLE CL / T/O STILLWATER			16417	14	15848	10	14552	07	12957	01	0031
05	13.15	4 15023026	2.55	TOWN OF STILLWATER VILLAGE OF STILLWATER			8972	14	8681	10	7803	06	9494	00	0309
05	15.66	4 15023050	2.51	VILLAGE OF STILLWATER TOWN OF STILLWATER			4387	14	4387	14	5453	11	4862	10	0499
05	17.94	32 15053074	2.28	RT 423 JCT			624	14	626	13	840	06	795	03	0579
05	22.08	32 15053115	4.14	TOWN OF STILLWATER AND TOWN OF SARATOGA			1084	14	1039	11	829	10	881	06	0008
05	27.94	32 15053172	5.86	VILLAGE OF VICTORY VILLAGE OF SCHUYLERVILLE			1072	14	1088	13	864	09	1938	04	0354
05	28.14		0.20	END 4/32 OLAP START 4/29/32 OLAP			3886	14	3786	10	5025	09	4425	03	0355
05	28.43	4 15023149	0.29	START 4/29/32 OLAP			9954	14	9954	14	9728	08	9748	07	0356
05	30.19	4 15023168	1.76	VILLAGE OF SCHUYLERVILLE TOWN OF SARATOGA			3708	14	3783	10	3978	06	3828	00	0358
05	32.32	32 15053217	2.13	RUGG RD			1564	14	1587	10	1669	06	1297	01	0373
05	36.00	32 15053254	3.68	PETERS RD			701	14	730	07	677	03	709	00	0374
05	37.70	32 15053271	1.70	RT 50 JCT GANSEVOORT			1789	14	1972	10	1498	05	1639	01	0359
05	41.92	32 15053314	4.22	TOWN OF NORTHUMBERLAND AND TOWN OF MOREAL			3116	14	3118	13	3685	10	3409	06	0363
05	44.51	9 15093157	2.59	TOWN OF MOREAU VILLAGE OF SOUTH GLENS FALLS			5656	14	5661	13	6229	10	5982	06	0368
05	45.17	9 15093164	0.66	HARRISON AVE			18836	14	18632	10	19794	08	20720	05	0370
05	45.71	9 16101000	0.54	SARA/WARREN CO LINE			20318	14	20099	10	18276	09	19854	05	0371
		Route NY32			County 113	WARREN	Region 01								
06	0.30		0.30	RT 9L JCT END 9/32 OLAP			14929	14	14929	14	14467	11	14913	08	0050
06	1.94	32 17061005	1.64	RT 911E JCT			11101	14	11101	14	12527	11	13790	08	0029
06	2.19	32 17061007	0.25	JCT RT 254			3927	14	3912	11	3358	08	3068	04	0001
06	2.88	32 17061009	0.69	WARREN/WASH CO LINE			14910	14	14854	09	15687	05	13948	02	0462
		Route NY32			County 115	WASHINGTON	Region 01								

New York State Department of Transportation

Date: 7/22/2015

Traffic Volume Report

County Order	EMP	Ref Marker	Section		LATEST COUNT		-----PREVIOUS COUNTS-----				Station	CC Station			
			Length	End Description	EST AADT	YR	EST AADT	YR	EST AADT	YR			EST AADT	YR	
		Route NY32		County 115	WASHINGTON	Region 01									
07	0.53	32 18071006	0.53	DEAN RD AND FEEDER ST		14111	14	14111	14	13922	08	13982	05	0021	
07	1.28	32 18071013	0.75	RT 4 JCT		12274	14	12274	14	12792	11	11720	08	0389	
07	2.39	32 18071024	1.11	RT 196 JCT END RT 32		13379	14	13390	13	10918	09	9320	05	0022	
		Route NY32A		County 111	ULSTER	Region 08									
01	0.84	32A13021000	0.84	ULSTER/GREENE CO LINE		2937	14	3093	10	2556	07	3610	04	0256	
		Route NY32A		County 039	GREENE	Region 01									
02	1.06	32A13021010	1.06	RT 23A END RT 32A		2217	14	2225	13	2246	09	2442	05	0010	
		Route NY33		County 029	ERIE	Region 05									
01	0.22		0.22	RT 954D SB OAK ST		23868	14	24985	11	24562	08	26608	04	0148	
01	0.86	33 53011020	0.64	ACC JEFFERSON AVE		55594	14	52396	10	56405	07	56356	04	0149	
01	1.48		0.62	BEST ST		62202	14	60291	09	65377	04	60009	01	0150	
01	2.01		0.53	E UTICA ST		75171	14	70457	10	71524	07	74811	01	0151	
01	2.55	33 53011036	0.54	ACC HUMBOLDT PKY		65987	14	65916	11	65331	08	66364	05	0152	
01	2.61	33 53011039	0.06	ACC RT 198 SCAJ.EXPY		75510	14	70838	10	70120	07	74460	01	0007	
01	3.72	33 53011048	1.11	ACC GRIDER ST		101588	14	101249	12	96124	07	92175	05	0162	
01	4.28	33 53011053	0.56	WILLIAM L GAITER PKWY		105959	14	105612	12	105446	09	96012	05	0163	
01	4.54	33 53011055	0.26	ACC RT 62 BAILEY AV		99479	14	99144	12	96717	09	99515	05	0242	
01	4.72	33 53011057	0.18	ACC SUFFOLK AVE		89638	14	89511	11	90022	08	90900	96	0164	
01	5.30		0.58	EGGERT RD		94174	14	93874	12	83167	09	89800	96	0009	
01	6.06	33 53012007	0.76	ACC RT 240 HARLEM RD		95143	14	94941	12	66972	03	95035	99	0075	
01	6.97	33 53012016	0.91	ACC JCT RT 90I NYS TWY		91666	14	85062	10	83363	07	80106	03	0084	
01	7.63	33 53012023	0.66	ACC RT 277 UNION RD		78886	14	73975	10	73603	07	63019	02	0085	
01	8.17	33 53012028	0.54	ACC CAYUGA DICK RDS		50496	14	50496	14	54177	13	53139	12	0166	5380
01	8.53	33 53012032	0.36	ACC GENESEE ST JCT 952A ACC AIRPORT W ENTRANCE		40925	14	38320	10	30154	07	33125	02	0086	
01	9.38	33 53012040	0.85	ACC AIRPORT EAST ENTRANCE		36504	14	36849	09	43550	01	38749	98	0168	
01	9.61	33 53012043	0.23	ACC CR 539 HOLTZ RD		39869	14	39869	14	37336	11	37098	08	0169	
01	10.72	33 53012059	1.11	T/O CKEEKTOWAGA AND T/O LANCASTER RT 78		29791	14	29791	14	32113	11	28515	08	0005	
01	11.82	33 53012065	1.10	CR 57 HARRIS HILL RD		16533	14	16666	13	15870	09	14499	06	0167	
01	14.11	33 53012088	2.29	CR 288 GUNVILLE RD		10409	14	10409	14	10430	11	11831	08	0383	
01	16.14	33 53012108	2.03	CR 155 RANSOM RD		11414	14	11843	12	8193	09	7439	06	0141	
01	19.49	33 53012142	3.35	TOWN OF LANCASTER AND TOWN OF ALDEN		2875	14	2898	13	3149	10	3081	07	0142	
01	22.83	33 53012174	3.34	ERIE/GEN CO LINE		7199	14	7199	14	7773	13	7069	11	0143	
		Route NY33		County 037	GENESEE	Region 04									

New York State Department of Transportation

Date: 7/22/2015

Traffic Volume Report

County Order	EMP	Ref Marker	Section		LATEST COUNT		-----PREVIOUS COUNTS-----						Station	CC Station	
					EST AADT	YR	EST AADT	YR	EST AADT	YR	EST AADT	YR			
		Route NY33			County 037	GENESEE	Region 04								
02	3.07	33 41021030	3.07	TOWN OF PEMBROKE AND VILLAGE OF CORFU			4643	14	4779	09	7715	05	4842	02	0289
02	10.70	33 41021108	7.63	WORTENDYKE RD CR 37			4802	14	4860	13	3627	07	2778	04	0026
02	13.27	33 41021133	2.57	RIVER ST / CITY LINE			3696	14	3805	09	4610	06	5759	05	0421
02	14.23	33 41022009	0.96	START 33/98 OLAP			4430	14	4430	14	5033	11	5242	08	0422
02	14.32		0.09	RTS 5 63 END 33/98 OLAP			15863	14	16062	08	13949	05	12577	03	0423
02	14.56	5 41032010	0.24	END 5/33/63 OLAP START 5/33 OLAP			33831	14	33831	14	31761	08	38203	02	0424
02	15.79	5 41032022	1.23	END 5/33 OLAP - E MAIN ST			17334	14	17416	10	18756	06	16541	03	0006
02	16.44	33 41022031	0.65	CITY LINE			8270	14	8270	14	7648	08	10095	05	0208
02	18.59	33 41023021	2.15	TOWN OF BATAVIA AND TOWN OF STAFFORD			7271	14	7400	09	5585	06	6364	03	0027
02	21.33	33 41023049	2.74	RT 237			5408	14	5568	09	5731	05	5896	99	0425
02	28.16	33 41023117	6.83	TOWN OF STAFFORD & TOWN OF LEROY			6340	14	6340	14	5909	09	5418	06	0427
02	28.53	33 41023121	0.37	RT 33A			6888	14	7091	09	10085	06	7454	04	0428
02	29.36	33 41023126	0.83	TOWN OF BERGEN AND VILLAGE OF BERGEN			1990	14	2070	09	1823	06	2150	05	0429
02	29.52	33 41023130	0.16	GEN/MONROE CO LINE			2361	14	2361	14	2273	11	2420	07	0017
		Route NY33			County 055	MONROE	Region 04								
03	2.65	33 43031026	2.65	TOWN OF RIGA AND VILLAGE OF CHURCHVILLE			3062	14	3186	09	2442	05	4776	02	0174
03	3.49	33 43031031	0.84	END 33/36 OLAP			5382	14	5447	13	4603	07	4264	04	0417
03	6.83	33 43031068	3.34	VILLAGE OF CHURCHVILLE AND TOWN OF RIGA			6868	14	7069	09	6555	04	8701	01	0430
03	8.69	33 43031087	1.86	TOWN OF CHILI AND TOWN OF OGDEN			8578	14	8729	09	8062	04	9866	01	0182
03	10.77	33 43031108	2.08	TOWN OF OGDEN AND TOWN OF GATES - MANITOU RD			10412	14	10595	09	10994	05	11436	97	0572
03	10.96	33 43031110	0.19	END 33/386 OLAP			16853	14	16352	11	17320	07	17157	04	0431
03	11.72	33 43031119	0.76	RT 490I IS OVER WITH CONNECTIONS			14707	14	14967	09	15906	05	19680	04	0573
03	13.12	33 43031131	1.40	HOWARD RD			11580	14	11580	14	13459	11	16293	08	0015
03	14.11	33 43031139	0.99	ROUTE 390I ROCHESTER OUTER LOOP IS UNDER NO COI			11534	14	11678	08	10786	07	11184	04	0432
03	14.74		0.63	MOUNT READ BLVD			10546	14	10631	13	10309	10	12765	07	0433
03	15.97		1.23	WEST AVE/GROVE ST			9848	14	9927	13	12345	10	15736	07	0434
03	16.87		0.90	RT 31 END RT 33			13946	14	14058	13	18246	05	19893	02	0435
		Route NY33A			County 037	GENESEE	Region 04								
01	0.28	33A41011003	0.28	MON/GEN CO LN ACC 490I			8829	14	8936	13	8618	10	9132	07	0522
		Route NY33A			County 055	MONROE	Region 04								
02	2.66	33A43021026	2.66	START 33A/36 OLAP			1882	14	1882	14	2397	11	2945	07	0523
02	2.90	33A43021028	0.24	END 33A/36 OLAP			3002	14	3122	09	4473	05	5496	02	0415
02	7.62	33A43021076	4.72	RT 259 W CHILI			3444	14	3444	14	2618	09	3487	06	0524

New York State Department of Transportation

Date: 7/22/2015

Traffic Volume Report

County Order	EMP	Ref Marker	Section		LATEST COUNT		-----PREVIOUS COUNTS-----				Station	CC Station			
			Length	End Description	EST AADT	YR	EST AADT	YR	EST AADT	YR			EST AADT	YR	
		Route NY33A			County 055	MONROE	Region 04								
02	9.27	33A43021092	1.65	RT 252			12202	14	12202	14	11162	09	10683	06	0571
02	9.57	33A43021096	0.30	START 33A/386 OLAP			7754	14	7754	14	6904	09	7339	06	0062
02	10.61	33A43021106	1.04	RT 252A END 33A/386 OLAP			8735	14	8888	09	9927	05	14108	02	0359
02	13.19	33A43021131	2.58	TOWN OF CHILI AND TOWN OF GATES			10928	14	10928	14	13582	08	14626	07	0574
02	13.86	33A43021140	0.67	HOWARD RD			16584	14	16607	13	21252	07	26263	05	0525
02	13.95		0.09	END 33A/204 OLAP			21802	14	21833	13	20600	10	24261	07	0013
02	15.13	33A43021141	1.18	RT 390I OUTER LOOP			13186	14	13292	13	15689	07	14167	04	0789
02	15.26	33A43021153	0.13	CITY OF ROCHESTER			11189	14	11279	13	15932	07	16916	04	0790
02	16.85		1.59	WESTFIELD ST			11713	14	11991	11	11159	08	12237	05	0063
		Route NY34			County 107	TIOGA	Region 09								
01	0.75		0.75	RT 17C			7132	14	7166	13	10715	10	6326	07	0018
01	0.84	34 65011000	0.09	N CHEMUNG ST			5883	14	5935	09	6571	06	7566	03	0092
01	1.11	34 65011003	0.27	VILLAGE OF WAVERLY			5000	14	5044	09	5505	06	6260	03	0093
01	6.81	34 65011060	5.70	MAIN ST LOCKWOOD			5293	14	5325	13	3161	08	4283	05	0094
01	11.35	34 65011105	4.54	TIOGA/CHEM CO LINE			1844	14	1878	09	2124	06	1955	98	0095
		Route NY34			County 015	CHEMUNG	Region 06								
02	3.31	34 62021033	3.31	TOWN OF VAN ETTEN VILLAGE OF VAN ETTEN			2215	14	2215	14	2028	11	1920	08	0295
02	4.13	34 62021041	0.82	VILLAGE VAN ETTEN TWN VAN ETTEN			4789	14	4789	14	3750	11	3724	08	0012
		Route NY34			County 107	TIOGA	Region 09								
03	2.26	34 65031022	2.26	TOWN OF SPENCER & VILLAGE OF SPENCER			4676	14	4676	14	3900	11	4031	08	0200
03	5.78	34 65031057	3.52	VILLAGE SPENCER TWN SPENCER			3212	14	3217	09	3618	06	4008	03	0004
03	7.54	34 65031075	1.76	TIOGA/TOMP CO LINE			2783	14	2793	13	2917	10	3025	06	0005
		Route NY34			County 109	TOMPKINS	Region 03								
04	6.54	34 36041054	6.54	TOWN OF DANBY AND TOWN OF NEWFIELD			3951	14	3964	13	3686	10	3410	06	0483
04	8.77	34 36041086	2.23	TOWN OF NEWFIELD AND TOWN OF ITHACA			5120	14	5219	10	6784	07	6110	02	0482
04	9.27		0.50	RT 327			16242	14	16242	14	18096	11	19177	08	0480
04	10.33	13 36031122	1.06	RT 13A			17409	14	17409	14	18710	11	19823	07	0477
04	10.78	13 36031128	0.45	CITY OF ITHACA			16221	14	16659	11	17957	08	16321	01	0475
04	12.37	13 36032015	1.59	RT 96B			29709	14	30350	10	20844	06	25427	01	0004
04	12.48		0.11	RT 79 EB WEST GREEN ST			35855	14	35855	14	31991	11	36932	07	0003
04	12.55	13 36032017	0.07	W STATE ST			34645	14	33222	11	34819	08	31110	04	0016
04	12.61		0.06	RT 79 WB WEST SENECA ST			35017	14	35193	10	39415	07			0002
04	12.67		0.06	END 13/34/96 OLAP START 89/96 OLAP - WEST BUFFAL			39974	14	40324	10	44151	07	38441	04	0023

New York State Department of Transportation

Date: 7/22/2015

Traffic Volume Report

County Order	EMP	Ref Marker	Section Length	End Description	LATEST COUNT		-----PREVIOUS COUNTS-----				Station	CC Station	
					EST AADT	YR	EST AADT	YR	EST AADT	YR			EST AADT
		Route NY34		County 109 TOMPKINS		Region 03							
04	13.20		0.53	THIRD ST	30891	14	30891	14	31552	13	31410	12	0029 3681
04	14.23	13 36033001	1.03	ITHACA CL / ITHACA TL	32532	14	31749	11	32405	07	31336	06	0576
04	19.99	34 36043027	5.76	VILLAGE OF LANSING / TOWN OF LANSING	8024	14	8069	13	8069	10	8194	07	0457
04	20.55		0.56	34/34B OLAP - AUBURN/PERUVILLE RD	8748	14	8748	14	7540	11	8704	08	0571
04	26.77	34 36043125	6.22	TOMP/CAYUGA CO LINE	2560	14	2568	13	2200	10	4548	07	0570
		Route NY34		County 011 CAYUGA		Region 03							
05	3.92	34 31051039	3.92	RT 90 GENOA	3112	14	3112	14	2339	11	2092	08	0565
05	9.09	34 31051049	5.17	TOWN OF GENOA AND TOWN OF VENICE	2124	14	2131	13	2585	10	2290	06	0566
05	17.69	34 31051172	8.60	TOWN OF VENICE AND TOWN OF SCIPIO	2621	14	2523	11	2296	08	3122	05	0067
05	21.60	34 31051217	3.91	AUBURN CITY LINE	4352	14	4366	13	4886	10	4152	06	0567
05	22.20	34 31052006	0.60	TABER DR	6011	14	6011	14	6210	11	6106	08	0568
05	23.01		0.81	GENESEE ST	10954	14	11314	11	12129	08	12106	05	0569
05	23.13	34 31052015	0.12	JCT 5 20 EB	8626	14	8843	11	8968	08	11408	05	0062
05	23.18	34 31052015	0.05	JCT 5 20 WB END 34/38 OLAP	14210	14	14569	11	13853	08	16648	04	0063
05	24.13	34 31052018	0.95	YORK ST	12718	14	12962	11	13026	06	13819	04	0026
05	24.59	34 31052030	0.46	AUBURN CL / SENNETT TL	8940	14	9014	11	8404	06	10587	03	0134
05	31.30	34 31053067	6.71	TOWN OF SENNETT AND TOWN OF BRUTUS	7275	14	7275	14	7205	11	8024	08	0017
05	31.83	34 31053072	0.53	RT 31 WEEDSPORT	9373	14	9373	14	9836	11	9190	08	0075
05	32.29	34 31053082	0.46	JCT RT 90I	12755	14	12755	14	13141	11	12018	08	0076
05	40.03	34 31053154	7.74	TOWN OF CATO VILLAGE OF CATO	3180	14	3180	14	3005	11	2768	08	0361
05	46.06	34 31053215	6.03	VILLAGE OF CATO TOWN OF IRA	2034	14	1960	10	1769	06	2287	03	0054
		Route NY34		County 075 OSWEGO		Region 03							
06	3.58		3.58	RT 104 END RT 34	1812	14	1818	13	1866	07	2077	04	0021
		Route NY34B		County 109 TOMPKINS		Region 03							
01	5.65	34B36011155	5.65	VAN OSTRAND RD	4586	14	4615	13	4429	10	4892	06	0037
01	6.87		1.22	34/34B OLAP - AUBURN/PERUVILLE RD	5030	14	5071	13	4794	10	5225	06	0038
01	7.43		0.56	34/34B OLAP - E SHORE/RIDGE RD	8748	14	8748	14	7540	11	8704	08	0571
01	10.30	34B36011102	2.87	CR 155 LANSINGVILLE	7555	14	7111	10	7373	07	8811	05	0456
01	16.52	34B36011090	6.22	TOMP/CAYUGA CO LINE	2085	14	2086	11	3220	08	2362	05	0454
		Route NY34B		County 011 CAYUGA		Region 03							
02	2.79	34B31021028	2.79	RT 90 KING FERRY	1318	14	1318	14	1438	11	1617	08	0023
02	7.98	34B31021072	5.19	TOWN OF LEDYARD AND TOWN OF VENICE	1468	14	1469	13	1586	10	1570	06	0068
02	11.07		3.09	TOWN OF VENICE AND TOWN OF SCIPIO	1741	14	1742	13	1903	10	1808	04	0021

New York State Department of Transportation

Date: 7/22/2015

Traffic Volume Report

County Order	EMP	Ref Marker	Section		LATEST COUNT		-----PREVIOUS COUNTS-----				Station	CC Station		
			Length	End Description	EST AADT	YR	EST AADT	YR	EST AADT	YR			EST AADT	YR
		Route NY34B			County 011 CAYUGA			Region 03						
02	16.35	34B31021164	5.28	CR 6B MAPLETON		2173	14	2174	13	2297	08	2014	03	0060
02	17.45	34B31021175	1.10	RT 34 FLEMING END RT 34B		1376	14	1377	13	1341	08	1600	05	0066
		Route NY35			County 119 WESTCHESTER			Region 08						
01	0.86		0.86	RT 9 UNDER		6644	14	6546	11	6996	10	8227	06	0033
01	2.07		1.21	S DIVISION ST		9086	14	9086	14	9191	11	11441	09	0020
01	3.51	35 87012014	1.44	CONKLIN AVE		13321	14	13391	09	12840	06	13352	03	0257
01	6.16	35 87012040	2.65	TOWN OF CORTLANDT AND TOWN OF YORKTOWN		22158	14	21912	09	21357	06	28264	03	0022
01	6.87	35 87012047	0.71	RT 132		17379	14	17417	13	19274	09	18355	06	0100
01	8.59	35 87012064	1.72	VIEWLAND DR		19212	14	19254	13	20742	09	19541	06	0258
01	8.93	35 87012067	0.34	END 35/202 OLAP START 35/118/202 OLAP		17341	14	17341	14	19278	08	20580	05	0259
01	10.40	35 87012082	1.47	T/L YORKTOWN & T/L SOMERS		14879	14	14912	13	15892	09	16012	06	0260
01	13.77	35 87012118	3.37	RT 100		12141	14	12168	13	12459	10	16308	07	0261
01	14.52	35 87012126	0.75	TOWN OF SOMERS AND TOWN OF LEWISBORO		27290	14	28460	12	27671	09	29530	03	0270
01	15.36	35 87012133	0.84	TOWN OF LEWISBORO AND TOWN OF BEDFORD		23820	14	23858	11	25664	08	28505	05	0023
01	15.74	35 87012136	0.38	RT 22 KATONAH		20258	14	20378	13	20526	09	20178	06	0264
01	19.19	35 87012170	3.45	TOWN OF BEDFORD AND TOWN OF LEWISBORO		15772	14	15866	13	14652	10	16141	07	0265
01	19.84	35 87012177	0.65	END 35/121 OLAP		15995	14	15995	14	15790	11	16216	08	0266
01	21.88	35 87012197	2.04	RT 124		14404	14	14489	13	14273	09	15565	06	0267
01	24.41	35 87012223	2.53	RT 123		10824	14	11108	11	11450	08	12199	05	0268
01	24.64	35 87012234	0.23	CONNECTICUT STATE LINE		6633	14	6672	13	6740	09	7395	06	0269
		Route NY36			County 101 STEUBEN			Region 06						
01	3.90	36 64011040	3.90	CR 82 TROUPSBURG		985	14	1038	09	1162	06	940	04	0174
01	9.40	36 64011396	5.50	TURN AROUND		1182	14	1133	12	1081	09	1309	06	0300
01	10.62	17 64041146	1.22	END 36/417 OLAP		1704	14	1704	14	1887	11	1758	08	0041
01	16.44	36 64011163	5.82	TOWN JASPER TOWN CANISTEO		1564	14	1564	14	1503	11	1478	08	0173
01	21.26	36 64011212	4.82	CR 119 RIVER RD		2062	14	1949	12	2038	09	2167	05	0096
01	22.22	36 64011221	0.96	TWN CANISTEO VILLAGE CANISTEO		2780	14	2996	10	2938	07	3736	04	0008
01	22.61	36 64011225	0.39	RT 248 CANISTEO		4033	14	4033	14	4294	09	4379	06	0010
01	23.17	36 64011231	0.56	VILLAGE OF CANISTEO TOWN CANISTEO		8112	14	8200	09	8679	06	9775	03	0098
01	26.66	36 64011266	3.49	HORNELL CITY LINE		7467	14	7467	14	6802	11	7075	08	0097
01	27.45	36 64012008	0.79	PARK DR		6983	14	6983	14	9316	11	10214	08	0040
01	27.96	36 64012013	0.51	START 21/36 OLAP		14191	14	15121	10	17812	07	18746	03	0012
01	28.76	21 64022112	0.80	HORNELL C/L		12458	14	12980	07	14651	04	14148	01	0017
01	29.83	21 64023310	1.07	VIL N HORNELL & TN HORNELLSVILLE URBAN LIMITS		11502	14	11624	13	9661	10	9783	07	0084

New York State Department of Transportation

Date: 7/22/2015

Traffic Volume Report

County Order	EMP	Ref Marker	Section		LATEST COUNT		-----PREVIOUS COUNTS-----				Station	CC Station	
			Length	End Description	EST AADT	YR	EST AADT	YR	EST AADT	YR			EST AADT
		Route NY36		County 101 STEUBEN		Region 06							
01	30.49	21 64023317	0.66	END 21/36 OLAP	10842	14	11286	08	10047	01	10762	98	0123
01	30.73	36 64013320	0.24	CR 66 WEBBS CROSSING	10443	14	10863	09	10450	03	9723	00	0094
01	31.08	36 64013026	0.35	ACC I86	10785	14	10899	13	9972	10	9427	07	0063
01	33.10	36 64013046	2.02	TOWN OF HORNELLSVILLE VILLAGE OF ARKPORT	10151	14	10151	14	9541	11	10492	08	0099
01	38.21	36 64013098	5.11	VILLAGE OF ARKPORT TOWN OF HORNELLSVILLE	5941	14	6006	09	6633	06	6569	03	0101
01	41.61	36 64013132	3.40	CR 47 STONY BROOK GLEN	6026	14	6075	13	5786	10	5443	07	0014
01	43.40	36 64013150	1.79	STEUB/LIV CO LINE	6442	14	6061	12	5861	09	7035	06	0039
		Route NY36		County 051 LIVINGSTON		Region 04							
02	0.78	36 42021008	0.78	EXIT 4 SB ACC 390I EXPWY	5792	14	5962	09	9028	06	7782	05	0403
02	1.25	36 42021014	0.47	EXIT 4 NB ACC 390I EXPWY	6642	14	6811	09	7551	04	7364	01	0043
02	1.87	36 42021017	0.62	START 36/63 OLAP	3143	14	3143	14	3123	13	3243	11	0121 4280
02	1.99	36 42021018	0.12	END 36/63 OLAP	8676	14	8896	09	8799	06	9353	05	0042
02	2.46	36 42021023	0.47	RT 436	5056	14	5181	07	7239	04	6613	01	0026
02	3.30	36 42021032	0.84	VILLAGE OF DANSVILLE AND TOWN OF NORTH DANSVIL	7726	14	7726	14	8381	08	8899	06	0020
02	5.82	36 42021059	2.52	CR 34 STONER HILL RD	2848	14	2946	09	3244	05	4095	02	0021
02	10.76	36 42021112	4.94	KYSORVILLE RD NORTH JCT	1475	14	1475	14	1538	09	2012	05	0058
02	11.27	36 42021114	0.51	RT 258	2333	14	2374	13	2442	04	1685	01	0404
02	12.07	36 42021128	0.80	EXIT 6 ACC 390I GEN EXPWY	2532	14	2576	13	2344	10	2535	06	0037
02	14.35	36 42021144	2.28	TOWN OF GROVELAND AND TOWN OF MT MORRIS	5338	14	5496	09	5220	06	6478	03	0044
02	17.18	36 42021171	2.83	TOWN OF MT MORRIS AND VILLAGE OF MT MORRIS	4714	14	4853	09	10152	04	8514	01	0405
02	17.22	36 42021172	0.04	END 36/408 OLAP	11341	14	11675	09	11247	06	11188	97	0406
02	18.40	36 42021185	1.18	V/O MT MORRIS (& BRIDGE) AND T/O MT MORRIS	8890	14	8998	13	9675	10	8284	07	0035
02	19.42	36 42021196	1.02	CR 64	6948	14	7151	09	6805	06	6701	05	0038
02	20.64	36 42021203	1.22	VILLAGE OF LEICESTER	5049	14	5049	14	4826	09	5426	06	0407
02	20.77		0.13	END 20A/39 OLAP START 20A/36/39 OLAP	13790	14	13957	13	10118	06	9609	03	0444
02	24.83	36 42021238	4.06	VILLAGE OF LEICESTER AND TOWN LESTER	5855	14	5926	13	4713	10	5281	06	0408
02	27.69	36 42021279	2.86	CR 35 YORK RD	3867	14	3981	09	3883	06	4681	05	0265
02	30.69	36 42021308	3.00	RT 20	3037	14	3037	14	3062	09	3079	06	0409
02	35.06	36 42021351	4.37	START 5/36 OLAP	1791	14	1813	13	2288	10	2451	07	0410
02	35.45	5 42041029	0.39	END 5/36 OLAP CALEDONIA	5301	14	5456	09	5701	06	6860	03	0011
02	36.51	36 42021366	1.06	LIV/MONROE CO LINE	5672	14	5840	09	6284	06	5967	05	0411
		Route NY36		County 055 MONROE		Region 04							
03	0.66	36 43031006	0.66	RT 383 MUMFORD	5067	14	5067	14	5300	11	5870	07	0412
03	1.17	36 43031012	0.51	CR 245 OATKA CREEK RD	1487	14	1487	14	1507	11	1603	07	0413

New York State Department of Transportation

Date: 7/22/2015

Traffic Volume Report

County Order	EMP	Ref Marker	Section		LATEST COUNT		-----PREVIOUS COUNTS-----						Station CC Station	
			Length	End Description	EST AADT	YR	EST AADT	YR	EST AADT	YR	EST AADT	YR		
		Route NY36			County 055 MONROE			Region 04						
03	6.09	36 43031038	4.92	TOWN OF WHEATLAND TOWN OF RIGA		1246	14	1268	13	1240	09	1590	06	0414
03	6.33		0.24	START 33A/36 OLAP		3002	14	3122	09	4473	05	5496	02	0415
03	7.97	36 43031081	1.64	TOWN OF RIGA VILLAGE CHURCHVILLE		1747	14	1778	13	2046	07	1870	04	0416
03	8.75	36 43031087	0.78	START 33/36 OLAP		4754	14	4945	09	5266	06	5444	05	0018
03	9.59	33 43031031	0.84	END 33/36 OLAP		5382	14	5447	13	4603	07	4264	04	0417
03	13.65	36 43031137	4.06	VILLAGE OF CHURCHVILLE AND TOWN OF RIGA		2810	14	2810	14	2481	11	3177	05	0418
03	15.11	36 43031152	1.46	RT 531		3235	14	3235	14	3085	11	3942	06	0401
03	15.23	36 43031154	0.12	RT 31 END RT 36		12735	14	12735	14	12418	11	11600	08	0402
		Route NY37			County 045 JEFFERSON			Region 07						
01	2.69	37 73011026	2.69	RR OVER		2853	14	2818	09	3012	06	3149	04	0173
01	13.93	37 73011138	11.24	TOWN OF PAMELIA AND TOWN OF LE RAY		2423	14	2439	09	2386	06	2967	03	0175
01	15.94	37 73011159	2.01	START 26/37 OLAP		2634	14	2549	11	2795	07	2813	04	0007
01	16.87	37 73011168	0.93	CR193 OLD RT 26		4039	14	4039	14	3415	11	3966	08	0275
01	18.54	37 73011185	1.67	END 26/37 OLAP		4299	14	4299	14	3921	11	5306	07	0261
01	22.70	37 73011226	4.16	TOWN OF THERESA AND TOWN OF ALEXANDRIA		2912	14	2872	11	3173	08	3570	05	0178
01	27.18	37 73011271	4.48	WB PARKING AREA		2290	14	2319	09	2973	06	2809	03	0276
		Route NY37			County 089 ST LAWRENCE			Region 07						
02	6.49	37 75021065	6.49	CR 3 HAMMOND		2705	14	2746	10	2827	07	2619	04	0277
02	7.37	37 75021073	0.88	TOWN OF HAMMOND VILLAGE OF HAMMOND		2704	14	2704	14	2668	11	3378	08	0278
02	13.57	37 75021136	6.20	VILLAGE OF HAMMOND		1861	14	1885	09	2113	06	2079	03	0001
02	16.57	37 75021166	3.00	RT 12		2064	14	2064	14	1892	11	2235	08	0032
02	16.85	37 75021169	0.28	VILLAGE OF MORRISTOWN		3279	14	3320	09	5256	05	4384	02	0279
02	26.34	37 75021263	9.49	VILL MORRISTOWN TWN MORRISTOWN		4930	14	4930	14	4810	13	4970	12	0046 7580
02	27.72	37 75021277	1.38	OGDENSBURG CITY LINE		5202	14	5117	09	5330	06	5642	05	0465
02	28.42	37 75021284	0.70	STATE ST-970E UNDER W/CONN		10650	14	10477	09	11077	06	11560	03	0013
02	28.73	37 75021287	0.31	RT 68		11354	14	11227	10	11402	07	11836	04	0002
02	30.16	37 75021302	1.43	OGDENSBURG CITY LINE		13954	14	13690	11	10960	10	13622	07	0015
02	30.82	37 75021308	0.66	OGDENSBURG CL / LISBON TL		9319	14	9310	13	9280	10	9627	09	0016
02	31.40	37 75021314	0.58	ENTRANCE TO CORRECTIONAL FACILITY & PSVC CTR		7638	14	7551	10	6118	07	7209	04	0280
02	32.05	37 75021320	0.65	TIBBITS CREEK - OGDENSBURG CITY LINE		5726	14	5633	09	7054	05	7533	02	0291
02	45.79	37 75021458	13.74	TOWN OF LISBON AND TOWN OF WADDINGTON		4336	14	4390	09	4390	06	3356	03	0461
02	46.96	37 75021469	1.17	TOWN OF WADDINGTON VILLAGE WADDINGTON		3774	14	3802	13	4361	07	4443	04	0283
02	56.85	37 75021568	9.89	TOWN OF WADDINGTON AND TOWN OF LOUISVILLE		4107	14	4159	09	2836	05	3849	99	0284
02	61.25	37 75021612	4.40	RT 37B		3341	14	3341	14	4417	11	4422	03	0285

New York State Department of Transportation

Date: 7/22/2015

Traffic Volume Report

County Order	EMP	Ref Marker	Section		LATEST COUNT		-----PREVIOUS COUNTS-----				Station	CC Station			
					EST AADT	YR	EST AADT	YR	EST AADT	YR			EST AADT	YR	
		Route NY37			County 089	ST LAWRENCE	Region 07								
02	62.17	37 75021621	0.92	RT 56			5287	14	5287	14	5384	11	5302	07	0286
02	63.68	37 75021637	1.51	TOWN OF MASSENA VILLAGE OF MASSENA			7145	14	6959	07	5843	03	5493	97	0287
02	65.51	37 75021655	1.83	RT 37B MASSENA			7935	14	7690	06	9073	03	9534	98	0288
02	67.22	37 75021672	1.71	RT 131 MASSENA CENTER			8425	14	8350	11	15651	08	17634	04	0005
02	69.24	37 75021692	2.02	RT 37C			9919	14	10123	11	9435	08	10294	05	0289
02	72.93	37 75021725	3.69	WB PARKING AREA			7742	14	7858	11	8811	08	8867	05	0290
02	73.38	37 75021735	0.45	ST LAW/FRANKLIN CO LINE			10870	14	10870	14	11023	13	11185	12	0018 7581
		Route NY37			County 033	FRANKLIN	Region 07								
03	3.11	37 72031031	3.11	NY 37C HOGANSBURG			12341	14	12436	11	11392	07	11877	03	0291
03	4.33	37 72031043	1.22	NY 95			12550	14	12236	12	9863	09	12148	04	0292
03	11.79	37 72031117	7.46	WATER ST-970T FORT COVINGTON			4309	14	4309	14	4361	11	4362	08	0293
03	18.16	37 72031181	6.37	TOWN OF FORT COVINGTON TOWN OF WESTVILLE			3456	14	3509	10	4028	07	3662	04	0294
03	24.00	37 72031239	5.84	TOWN WESTVILLE TOWN OF MALONE			3327	14	3370	09	3953	04	4109	01	0296
03	26.70	37 72031266	2.70	T/O MALONE V/O MALONE			5365	14	5360	13	5792	10	5643	07	0298
		Route NY37B			County 089	ST LAWRENCE	Region 07								
01	1.31	37B75011013	1.31	MASSENA VILLAGE LINE			2073	14	2047	09	2001	06	1733	03	0455
01	2.33	37B75011023	1.02	MAIN ST RT 970B			5487	14	5487	14	4177	08	5729	05	0460
01	4.03	37B75011040	1.70	VILLAGE OF MASSENA AND TOWN OF MASSENA			5678	14	5529	07	6745	01	6143	99	0456
		Route NY37C			County 089	ST LAWRENCE	Region 07								
01	5.80	37C75011058	5.80	RAILROAD GRADE CROSSING			2164	14	2169	13	1977	07	2151	04	0457
01	8.17	37C75011082	2.37	STLAW/FRANKLIN CO LINE			949	14	965	07	1442	04	1666	01	0458
		Route NY37C			County 033	FRANKLIN	Region 07								
02	1.73	37C72021017	1.73	RT 37 HOGANSBURG END RT 37C			1032	14	1032	14	1113	08	865	05	0005
		Route NY38			County 107	TIOGA	Region 09								
01	2.47	38 65011043	2.47	PARK SETTLEMENT			5212	14	5257	09	5800	06	6252	04	0103
01	7.23	38 65011091	4.76	RT 38B			3669	14	3676	09	4425	06	4209	03	0230
01	8.32	38 65011102	1.09	TOWN OF NEWARK VALLEY & VILLAGE OF NEWARK VAL			6165	14	6187	13	6994	10	6536	07	0104
01	14.20	38 65011161	5.88	VILLAGE NEWARK VALLEY TWN NEWARK VALLEY			2885	14	2890	09	3331	06	3475	03	0203
01	17.91	38 65011199	3.71	RT 79 RICHFORD			3510	14	3510	14	3197	11	2482	08	0106
01	21.81	38 65011216	3.90	TIOGA/CORT CO LINE			2325	14	2333	13	2545	10	2538	06	0108
		Route NY38			County 023	CORTLAND	Region 03								
02	0.11	38 32021001	0.11	RT 200 HARFORD MILLS			2275	14	2275	14	2290	10	2612	06	0023

New York State Department of Transportation

Date: 7/22/2015

Traffic Volume Report

County Order	EMP	Ref Marker	Section		LATEST COUNT		-----PREVIOUS COUNTS-----				Station	CC Station		
			Length	End Description	EST AADT	YR	EST AADT	YR	EST AADT	YR			EST AADT	YR
		Route NY38		County 023	CORTLAND	Region 03								
02	1.71	38 32021016	1.60	RT 221 HARFORD		2442	14	2442	14	2681	10	2716	06	0058
02	3.37	38 32021033	1.66	CORT/TOMP CO LINE		3930	14	3950	06	3846	03	3486	00	0024
		Route NY38		County 109	TOMPKINS	Region 03								
03	4.50	38 36031038	4.50	TOWN OF DRYDEN VILLAGE OF DRYDEN		3624	14	3624	14	4467	13	3822	10	0450
03	5.03	13 36033127	0.53	END 13/38 OLAP		14007	14	14007	14	13017	11	13006	08	0010
03	8.07	38 36031081	3.04	VILLAGE OF DRYDEN TOWN OF DRYDEN		3370	14	3381	13	3772	10	4517	07	0434
03	10.71	38 36031109	2.64	VILLAGE OF FREEVILLE TOWN OF DRYDEN		2829	14	2838	13	3249	10	3339	07	0043
03	13.82	38 36031138	3.11	TOWN OF GROTON VILLAGE OF GROTON		3335	14	3335	14	3100	11	3636	08	0126
03	16.21	38 36031162	2.39	VILLAGE OF GROTON TOWN OF GROTON		2514	14	2541	09	3225	03	3236	00	0326
		Route NY38		County 011	CAYUGA	Region 03								
04	3.69	38 31041036	3.69	RT 90 LOCKE		1722	14	1728	13	1875	10	1998	06	0005
04	6.56	38 31041069	2.87	MORAVIA S VILLAGE LN		3904	14	3904	14	3979	11	4001	08	0006
04	7.43	38 31041074	0.87	RT 38A		7140	14	6853	11	5859	08	6451	03	0019
04	10.85	38 31041077	3.42	VILLAGE OF MORAVIA TOWN OF VENICE		2426	14	2434	13	2576	10	2457	06	0024
04	15.25	38 31041142	4.40	HICKS RD		1837	14	1837	14	1969	11	1865	08	0036
04	22.22	38 31041183	6.97	MOBBS RD										0010
04	23.20	38 31041231	0.98	RT 437		4059	14	4112	09	3581	04	4626	01	0034
04	24.50	38 31042006	1.30	SWIFT ST / LAKE AV		9363	14	9919	11	6101	08	6472	01	0031
04	25.10		0.60	SOUTH ST / SWIFT ST		2427	14	2351	10	1967	06	2534	03	0025
04	25.91		0.81	GENESEE ST		10954	14	11314	11	12129	08	12106	05	0569
04	26.03	34 31052015	0.12	JCT 5 20 EB		8626	14	8843	11	8968	08	11408	05	0062
04	26.08	34 31052015	0.05	JCT 5 20 WB END 34/38 OLAP		14210	14	14569	11	13853	08	16648	04	0063
04	26.27	38 31042023	0.19	STATE ST										0102
04	26.33		0.06	RRXING		7084	14	7039	10	7087	06	5949	03	0091
04	27.45	38 31042035	1.12	YORK ST		3705	14	3705	14	4533	11	4340	08	0028
04	27.75	38 31042038	0.30	AUBURN CL / THROOP TL		3992	14	3992	14	4046	11	3906	08	0027
04	33.85	38 31043057	6.10	TOWN OF MENTZ VILLAGE OF PORT BYRON		3472	14	3472	14	3300	11	3544	08	0090
04	34.25		0.40	START 31/38 OLAP		6139	14	5913	10	5451	06	6819	98	0573
04	40.31	38 31043126	6.06	VILLAGE OF PORT BYRON		3256	14	3256	14	2548	11	2318	08	0007
04	45.74	38 31043180	5.43	RT 370 VICTORY		922	14	906	10	938	06	1074	03	0072
04	49.80	38 31043220	4.06	RT 104 STERLING		726	14	713	10	717	06	838	03	0071
04	54.23	38 31043265	4.43	RT 104A STRLING END RT 38		550	14	550	14	485	11	556	08	0040
		Route NY38A		County 011	CAYUGA	Region 03								

New York State Department of Transportation

Date: 7/22/2015

Traffic Volume Report

County Order	EMP	Ref Marker	Section Length	End Description	LATEST COUNT		-----PREVIOUS COUNTS-----						Station CC Station
					EST AADT	YR	EST AADT	YR	EST AADT	YR	EST AADT	YR	
Route NY38A County 011 CAYUGA Region 03													
01	0.83	38A31011003	0.83	VILLAGE OF MORAVIA AND TOWN OF MORAVIA	2984	14	2985	13	3125	10	3410	06	0061
01	2.45		1.62	CR 155 WILSON COR	2013	14	2014	13	2278	10	1931	06	0163
01	6.28		3.83	TOWN OF MORAVIA AND TOWN OF NILES	982	14	982	13	1076	08	1213	02	0004
01	10.98	38A31011109	4.70	CAYUGA/ONON CO LINE	772	14	772	13	896	08	988	05	0003
Route NY38A County 067 ONONDAGA Region 03													
02	0.52	38A33021005	0.52	RT 359	479	14	479	13	923	10	1141	06	0050
02	1.96	38A33021019	1.44	CAYUGA CO LINE - 2ND TIME	992	14	1067	11	1107	10	1605	07	0107
Route NY38A County 011 CAYUGA Region 03													
03	2.83	38S31031029	2.83	CR 61C ROCKEFELLER RD	1851	14	1802	10	1953	06	2078	05	0002
03	6.66	38A31031066	3.83	RT 437	4095	14	4396	11	4291	10	4268	08	0355
03	8.20	38A31031081	1.54	AUBURN CITY LINE	6439	14	6293	12	5847	08	7579	05	0032
03	8.91	38A31032007	0.71	START OF ONE WAY COUPLET	9531	14	9656	09	12767	03	13350	00	0356
Route NY38B County 107 TIOGA Region 09													
01	4.67	38B65011049	4.67	TIOGA/BROOME CO LINE	2701	14	2717	13	3004	10	2809	06	0248
Route NY38B County 007 BROOME Region 09													
02	3.02	38B91021030	3.02	RT 26 UNION CTR END RT 38B	4444	14	4891	12	4412	09	4203	06	0325
Route NY39 County 013 CHAUTAUQUA Region 05													
01	5.11	39 52011050	5.11	TOWN OF SHERIDAN AND TOWN OF HANOVER	3250	14	3250	14	3233	13	3113	11	0147
01	11.14	39 52011112	6.03	VILL OF FORESTVILLE TN OF HANOVER	1942	14	1942	14	1993	09	2019	06	0149
Route NY39 County 009 CATTARAUGUS Region 05													
02	3.01	39 51021030	3.01	NORTH ROAD	1857	14	1859	12	1904	09	1935	06	0150
02	6.40	39 51021064	3.39	TOWN OF PERRYSBURG VILL OF GOWANDA	2388	14	2388	14	2412	11	2546	08	0151
02	6.73	39 51021067	0.33	START 39/62 OLAP GOWANDA	4776	14	4815	13	4564	10	4912	07	0152
02	6.76	62 51021199	0.03	CATT/ERIE CO LINE	15480	14	15480	14	11445	10	11416	07	0153
Route NY39 County 029 ERIE Region 05													
03	0.71	62 53031007	0.71	RT 438 4 MILE LEVEL RD	9982	14	10026	13	9945	09	9717	07	0154
03	2.55	62 53031025	1.84	VILLAGE OF GOWANDA TOWN OF COLLINS	3057	14	3071	13	3246	10	4441	07	0155
03	6.55	39 53031065	4.00	RT 75 COLLINS CTR	4190	14	4436	12	4165	09	4013	05	0156
03	11.28	39 53031113	4.73	TOWN OF COLLINS AND TOWN OF CONCORD	3440	14	3465	13	3750	10	3696	07	0157
03	15.28	39 53031154	4.00	RT 219 SB RAMP	4686	14	4720	13	4755	10	4988	07	0158
03	15.46	39 53031154	0.18	TN OF CONCORD & VILLAGE OF SPRINGVILLE	9762	14	9834	13	17167	05	16544	02	0250
03	16.58	39 53031167	1.12	RAILROAD GRADE CROSSING	11662	14	11748	13	12716	10	8736	09	0424

New York State Department of Transportation

Date: 7/22/2015

Traffic Volume Report

County Order	EMP	Ref Marker	Section		LATEST COUNT		-----PREVIOUS COUNTS-----						Station	CC Station	
					EST AADT	YR	EST AADT	YR	EST AADT	YR	EST AADT	YR			
		Route NY39			County 029	ERIE	Region 05								
03	17.91	39 53031180	1.33	RT 240 SPRINGVILLE			7264	14	7317	13	8056	09	7559	05	0159
03	27.14	39 53031259	9.23	TOWN OF CONCORD AND TOWN OF SARDINIA			3651	14	3651	14	4068	11	4890	08	0161
03	27.68		0.54	CATT/ERIE CO LINE			12709	14	12986	10	14057	07	14027	04	0042
		Route NY39			County 009	CATTARAUGUS	Region 05								
04	0.24	16 51013334	0.24	START 16/39 OLAP YORKSHRE			13320	14	13411	13	14175	09	13239	06	0005
04	0.99	39 51041009	0.75	CATT/WYO CO LINE			15075	14	15075	14	12621	11	13433	08	0162
		Route NY39			County 121	WYOMING	Region 04								
05	2.11	39 46051021	2.11	TOWN ARCADE & VILLAGE ARCADE			13773	14	14011	10	13694	07	16255	04	0293
05	2.26	39 46051022	0.15	END 39/98 OLAP			7699	14	7838	07	8842	03	9229	00	0200
05	11.87	39 46051118	9.61	VILLAGE OF ARCADE TOWN ARCADE			2248	14	2288	07	2117	02	2443	99	0198
05	18.05	39 46051181	6.18	TOWN EAGLE TOWN PIKE			1427	14	1468	09	1803	06	1115	03	0437
05	18.66	19 46021041	0.61	END 19/39 OLAP			2368	14	2438	09	2721	06	3752	05	0057
05	20.79	39 46051208	2.13	RT 436 LAMONT			1635	14	1683	09	1457	06	1644	02	0303
05	23.50	39 46051234	2.71	TOWN OF PIKE AND TOWN OF GENESEE FALLS			1423	14	1463	09	1505	06	1866	03	0438
05	23.67	19A46021082	0.17	END 19A/39 OLAP			4460	14	4514	13	4024	09	5620	06	0439
05	28.92	39 46051290	5.25	VILLAGE OF CASTILE & TOWN CASTILE			3733	14	3800	07	3399	04	3335	01	0553
05	30.92	39 46051308	2.00	TOWN CASTILE AND VILLAGE PERRY			4807	14	4949	09	5780	05	6306	02	0440
05	31.96	39 46051314	1.04	CR 25			4943	14	5003	13	4935	06	6370	03	0441
05	34.06	39 46051341	2.10	WYO/LIV CO LINE			3954	14	4071	09	3995	06	4715	03	0007
		Route NY39			County 051	LIVINGSTON	Region 04								
06	1.75	39 42061017	1.75	START 20A/39 OLAP			4078	14	4128	13	4449	10	3886	07	0442
06	4.04	20A42031035	2.29	TOWN OF LEICESTER AND VILLAGE OF LEICESTER			4509	14	4509	14	5330	09	6020	06	0443
06	4.17		0.13	END 20A/39 OLAP START 20A/36/39 OLAP			13790	14	13957	13	10118	06	9609	03	0444
06	5.39	20A42031050	1.22	VILLAGE OF LEICESTER AND TOWN OF LEICESTER			5020	14	5020	14	5174	13	7027	06	0034
06	7.94	20A42031075	2.55	TOWN OF LEICESTER AND TOWN OF GENESEO			5939	14	6114	09	7571	06	7044	05	0445
06	8.24	20A42031079	0.30	END 20A/39/63 OLAP			12318	14	12257	09	18291	06	14706	05	0125
06	8.82	20A42031084	0.58	TOWN OF GENESEO & VILLAGE OF GENESEO			9271	14	9435	09	11986	05	13185	02	0007
06	8.91		0.09	END 20A/39 OLAP SOUTH ST			12612	14	12714	13	19305	10	9900	07	0019
06	9.37		0.46	NORTH ST			6119	14	6226	09	6341	06	6744	05	0036
06	13.88	39 42061139	4.51	VILLAGE OF GENESEO AND TOWN OF GENESEO			3128	14	3220	09	4267	06	4458	03	0446
06	17.01	39 42061170	3.13	LAKE RD AVON			2692	14	2771	09	3019	06	3319	05	0059
06	18.18	39 42061181	1.17	TOWN OF AVON AND VILLAGE OF AVON			3708	14	3753	13	3958	10	3583	06	0447
		Route NY40			County 083	RENSSELAER	Region 01								

New York State Department of Transportation

Date: 7/22/2015

Traffic Volume Report

County Order	EMP	Ref Marker	Section		LATEST COUNT		-----PREVIOUS COUNTS-----				Station	CC Station		
			Length	End Description	EST AADT	YR	EST AADT	YR	EST AADT	YR			EST AADT	YR
		Route NY40		County 083	RENSSELAER	Region 01								
01	0.62		0.62	OAKWOOD AVE		11865	14	11865	14	14543	11	13776	08	0070
01	3.45	40 14012014	2.83	TROY E CITY LN 2ND TM		12946	14	12946	14	13385	11	13022	08	0040
01	3.55		0.10	END 40/142 OLAP		16458	14	16471	13	13865	00	14216	97	0164
01	5.24	40 14015016	1.69	TROY CL / BRUNSWICK TL		10008	14	10117	10	10674	07	12388	04	0028
01	7.96	40 14015043	2.72	CHURCH ST MELROSE		9196	14	9548	10	9468	07	7284	05	0417
01	11.52	40 14015078	3.56	START 40/67 OLAP		6696	14	6696	14	6952	11	7909	08	0011
01	13.06	40 14015093	1.54	TOWN OF SCHAGHTICOKE AND VILLAGE OF SCHAGTICO		9545	14	9591	13	8008	09	9485	03	0311
01	15.56	40 14015119	2.50	RENS/WASH CO LINE		3045	14	3055	13	2513	10	2675	06	0312
		Route NY40		County 115	WASHINGTON	Region 01								
02	11.11	40 18041111	11.11	START 29/40 OLAP		3029	14	3029	14	2554	11	2885	08	0327
02	12.13	29 18041035	1.02	TOWN OF EASTON AND TOWN OF GREENWICH		9756	14	9756	14	9927	08	8613	07	0001
02	13.08		0.95	CR 77 BALD MOUNTAIN RD		6104	14	6104	14					0501
02	18.00	40 18021180	4.92	TOWN OF GREENWICH AND TOWN OF ARGYLE		3561	14	3546	08	3801	05	3747	02	0377
02	21.75	40 18021217	3.75	TOWN OF ARGYLE VILLAGE OF ARGYLE		5802	14	5776	08	4362	05	4391	02	0376
02	24.23	40 18021242	2.48	VILLAGE OF ARGYLE TOWN OF ARGYLE		1819	14	1822	09	2420	04	2088	00	0428
02	30.70	40 18021307	6.47	TOWN ARGYLE TOWN HARTFORD		2204	14	2314	10	991	03	1398	00	0380
02	31.97	40 18021321	1.27	START 40/149 OLAP		3928	14	3928	14	4398	08	4766	06	0381
02	32.33	40 18021324	0.36	END 40/149 OLAP		4851	14	4830	08	5370	06	4292	05	0006
02	39.16	40 18021394	6.83	TOWN OF HARTFORD AND TOWN OF GRANVILLE		1634	14	1698	10	615	06	676	04	0010
		Route NY41		County 007	BROOME	Region 09								
01	3.85	41 91011000	3.85	CR 241 N SANFORD RD		669	14	681	09	608	06	904	02	0087
01	11.81	41 91011118	7.96	BROOME/CHEN CO LINE		526	14	553	09	581	05	676	02	0237
		Route NY41		County 017	CHENANGO	Region 09								
02	0.53	41 92021004	0.53	I-88 OVER		867	14	867	14	1003	11	992	07	0029
02	2.62	41 92021026	2.09	TOWN OF AFTON & VILLAGE OF AFTON		1515	14	1515	14	1496	11	1384	08	0003
02	3.05	41 92021030	0.43	RT 7 AFTON		2954	14	2972	13	3231	12	3562	10	0237
02	5.91	41 92021054	2.86	VILLAGE OF AFTON TOWN OF AFTON		1099	14	1119	12	1358	09	1428	06	0238
02	10.75	41 92021108	4.84	TOWN OF AFTON & TOWN OF GREENE		702	14	702	14	987	12	735	11	0146
02	12.83	41 92021130	2.08	RT 235 COVENTRY		2486	14	2486	14	2711	12	2680	11	0239
02	19.89	41 92021196	7.06	TOWN OF GREENE VILLAGE OF GREENE		2661	14	2928	12	2666	09	2739	03	0144
02	20.35	41 92021204	0.46	END 41/206 START 12/41 OLAP		5415	14	5224	12	5192	10	5528	06	0020
02	20.81	12 92021076	0.46	END 12/41 OLAP		6266	14	6265	13	6084	09	6004	06	0019
02	26.21	41 92021262	5.40	TOWN OF GREENE & TOWN OF SMITHVILLE		1122	14	1129	13	963	10	1078	07	0240

New York State Department of Transportation

Date: 7/22/2015

Traffic Volume Report

County Order	EMP	Ref Marker	Section		LATEST COUNT		-----PREVIOUS COUNTS-----				Station	CC Station		
			Length	End Description	EST AADT	YR	EST AADT	YR	EST AADT	YR			EST AADT	YR
		Route NY41		County 017	CHENANGO	Region 09								
02	30.17	41 92021302	3.96	CHEN/CORT CO LINE		337	14	339	13	361	10	387	07	0153
		Route NY41		County 023	CORTLAND	Region 03								
03	3.41	41 32031007	3.41	CR 168		540	14	551	09	517	06	486	03	0039
03	4.40	41 32031044	0.99	START 26/41 OLAP		774	14	791	09	825	03	506	02	0025
03	4.97	26 32021050	0.57	RT 221		1106	14	1111	10	1249	07	1407	04	0069
03	8.23	26 32021085	3.26	TOWN OF WILLET AND TOWN OF CINCINNATUS		999	14	1005	13	1040	10	1020	06	0067
03	12.69	41 32031129	4.46	CR 161 E FREETOWN		1116	14	1120	13	1032	10	897	06	0002
03	16.07		3.38	TOWN OF FREETOWN & TOWN OF SOLON		1332	14	1227	12	1280	10	1299	07	0321
03	20.09	41 32031204	4.02	UAB		3844	14	3547	12	3491	08	3783	05	0003
03	21.94	41 32031222	1.85	VILLAGE OF MCGRAW TOWN OF CORTLAND		6924	14	6425	12	6588	08	7208	05	0004
03	22.25	41 32031226	0.31	START 11/41 OLAP		8992	14	8434	12	9034	08	9833	05	0026
03	23.57	11 32021157	1.32	CITY OF CORTLAND		9646	14	9521	11	10842	07	11123	04	0319
03	24.00		0.43	POMEROY ST		10335	14	10335	14	10731	11	11371	07	0006
03	24.57	11 32022009	0.57	END 11/41 OLAP START 11/13/41 OLAP		11556	14	11556	14	10726	11	13587	06	0084
03	24.87	11 32022012	0.30	ORLANDO AVE		9657	14	9376	11	9394	07	9845	04	0007
03	25.30		0.43	N CHURCH ST		2113	14	2141	09	2633	04	2716	01	0018
03	25.60	11 32022019	0.30	HOMER AVE		6036	14	6036	14	7034	11	6738	08	0050
03	25.93	11 32022023	0.33	CORTLAND CL / CORTLANDVILLE TL		10398	14	10444	06	9276	97	10143	94	0093
03	26.12		0.19	CR 115 FISHER AVE		8441	14	8379	10	9390	06	9936	97	0081
03	27.00	11 32023012	0.88	TOWN OF CORTLANDVILLE & VILLAGE OF HOMER		6954	14	6993	13	7556	10	8243	06	0014
03	27.51	11 32023015	0.51	RT 90 HOMER		6082	14	6116	13	6444	10	6874	06	0080
03	27.79	11 32023018	0.28	END 11/41 OLAP HOMER		5419	14	5389	11	6539	08	6386	05	0077
03	28.43	41 32033025	0.64	RT 281 HOMER		1483	14	1483	14	2204	11	2141	08	0010
03	30.91	41 32033049	2.48	VILLAGE HOMER / TOWN HOMER		4187	14	4011	12	4016	10	4819	02	0073
03	35.18	41 32033093	4.27	CR 101 SCOTT		2065	14	2065	14	2180	11	2193	08	0072
03	38.25	41 32033123	3.07	CORT/ONON CO LINE		1082	14	1105	09	1908	03	1754	00	0071
		Route NY41		County 067	ONONDAGA	Region 03								
04	2.29	41 33041022	2.29	COLDBROOK RD SPAFFORD		1087	14	1173	11	1198	97	1537	94	0051
04	7.80	41 33041078	5.51	RT 174 BORODINO		1145	14	1145	14	1256	11	1401	06	0004
04	15.21	41 33041152	7.41	TOWN OF SKANEATELES VILLAGE OF SKANEATELES		2130	14	2130	14	2034	13	2062	12	0378 3381
		Route NY41A		County 023	CORTLAND	Region 03								
01	2.84	41A32011028	2.84	CORT/CAYUGA CO LINE		847	14	852	13	1030	10	1044	07	0502
		Route NY41A		County 011	CAYUGA	Region 03								

New York State Department of Transportation

Date: 7/22/2015

Traffic Volume Report

County Order	EMP	Ref Marker	Section		LATEST COUNT		-----PREVIOUS COUNTS-----						Station CC Station		
					EST AADT	YR	EST AADT	YR	EST AADT	YR	EST AADT	YR			
		Route NY41A			County 011	CAYUGA	Region 03								
02	5.24		5.24	CR 69A SEMPRONIUS			1102	14	1068	12	1065	08	794	05	0109
02	15.43	41A31021061	10.19	CAYUGA/ONON CO LINE			705	14	709	13	996	10	903	06	0362
		Route NY41A			County 067	ONONDAGA	Region 03								
03	1.34	41A33031013	1.34	RT 359 MANDANA			1052	14	1052	14	1157	11	1181	10	0563
03	7.17	41A33031071	5.83	TOWN OF SKANEATELES VILLAGE OF SKANEATELES			1398	14	1407	13	2105	10	3415	09	0564
		Route NY42			County 071	ORANGE	Region 08								
01	0.75		0.75	WASHINGTON AVE			8048	14	8048	14	8647	11	11601	08	0312
01	2.95	97 83012020	2.20	END 42/97 OLAP			8661	14	8661	14	8135	11	8756	07	0073
01	9.93	42 96021000	6.98	ORANGE/SULLIV CO LINE			2667	14	2670	13	2672	12	2857	07	0270
		Route NY42			County 105	SULLIVAN	Region 09								
02	3.99	42 96021040	3.99	CR 48 FORESTBURGH			1437	14	1439	09	1297	06	1394	03	0131
02	6.85	42 96021040	2.86	CR 108 TO ST JOSEPHS			2128	14	2116	10	2345	07	2255	03	0241
02	10.64	42 96021106	3.79	CR 45			2872	14	3001	11	3164	08	3002	05	0011
02	12.46	42 96021121	1.82	TOWN OF THOMPSON & VILLAGE OF MONTICELLO			9292	14	9337	13	8574	10	8884	07	0242
02	13.03	42 96021130	0.57	E BROADWAY MONTICELLO			11398	14	11908	11	14110	07	14327	03	0012
02	13.71	42 96021135	0.68	VILLAGE OF MONTICELLO TOWN OF THOMPSON			14007	14	14103	10	14550	03	12281	00	0140
02	14.08	42 96021139	0.37	SHOPPING MALL ENTRANCE			30158	14	30411	10	23127	04	17200	02	0054
02	14.32		0.24	CR 182			9933	14	9933	14	9580	11	9280	08	0025
02	16.90	42 96021160	2.58	TOWN OF THOMPSON & TOWN OF FALLSBURG			7355	14	7390	13	7049	10	5893	07	0244
02	20.18	42 96021181	3.28	CR 52 FALLSBURG			5173	14	5217	09	7617	05	6440	03	0243
02	22.22	42 96021222	2.04	START 42/52 OLAP			6876	14	6876	14	4686	08	5309	05	0245
02	22.50	42 96021225	0.28	END 42/52 OLAP WOODBOURNE			9419	14	9225	10	8214	07	8418	04	0014
02	30.72	42 96021307	8.22	RT 55			1494	14	1522	09	1711	05	1303	01	0138
		Route NY42			County 111	ULSTER	Region 08								
03	2.89	42 86031029	2.89	ULSTER/GREENE CO LINE			782	14	785	13	917	10	1046	03	0234
		Route NY42			County 039	GREENE	Region 01								
04	4.43	42 13041045	4.43	CR 6 WESTKILL			660	14	660	14	712	08	830	02	0001
04	8.53	42 13041084	4.10	RT 23A JCT LEXINGTON END RT 42			730	14	732	13	848	10	857	07	0470
		Route NY43			County 083	RENSSELAER	Region 01								
01	0.97	43 14032314	0.97	WASHINGTON AVE			29304	14	29402	10	26055	06	17540	98	0089
01	1.29	43 14032318	0.32	RT 4 JCT			23209	14	23260	13	25587	10	24273	06	0183
01	1.47	43 14032028	0.18	CR 55 BEST RD			16132	14	16145	13	15720	10	15362	06	0184

New York State Department of Transportation

Date: 7/22/2015

Traffic Volume Report

County Order	EMP	Ref Marker	Section		LATEST COUNT		-----PREVIOUS COUNTS-----				Station	CC Station	
					EST AADT	YR	EST AADT	YR	EST AADT	YR			EST AADT
		Route NY43			County 083	RENSSELAER	Region 01						
01	2.69	43 14032041	1.22	CR 66 LAPE RD	11261	14	11346	10	11567	07	13138	04	0130
01	6.01	43 14032075	3.32	TOWN NORTH GREENBUSH & TOWN SAND LAKE	10224	14	10232	13	9651	10	11053	07	0119
01	6.69	43 14032081	0.68	RT 351 JCT	14182	14	13554	12	11872	09	13917	04	0029
01	9.18	43 14032106	2.49	CR 49	9005	14	9036	13	7849	10	7197	06	0485
01	9.88	43 14032113	0.70	START 43/66 OLAP	4194	14	4186	10	4673	06	4559	04	0118
01	12.88	43 14032143	3.00	TOWN OF SAND LAKE & TOWN OF NASSAU	2769	14	2553	10	4529	06	2902	03	0117
01	14.87	43 14032163	1.99	CR 21 DUNHAM HOLLOW	2957	14	2967	13	2848	10	2777	07	0116
01	21.90	43 14032234	7.03	TOWN OF NASSAU & TOWN OF STEPHENTOWN	2131	14	2032	11	1717	08	2072	04	0112
01	23.45	43 14032249	1.55	MASS STATE LINE	1912	14	1837	12	2400	09	2388	03	0003
		Route US44			County 111	ULSTER	Region 08						
01	10.38	44 86011104	10.38	RT 299	3183	14	3183	14	2393	11	2458	08	0112
01	13.67	44 86011137	3.29	CR 9 ALBANY POST RD	1860	14	1860	14	1473	11	1665	08	0271
01	16.23	44 86011163	2.56	STATION SQ	4715	14	4768	09	5003	06	5133	03	0272
01	17.68	44 86011168	1.45	RT 32 MODENA	6692	14	6767	09	5884	02	5060	97	0273
01	19.50	44 86011196	1.82	CR 10 MILTON TPK	6373	14	6381	09	5355	06	5617	03	0274
01	21.58	44 86011231	2.08	CR 22 MAPLE AVE	4499	14	4528	13	4631	10	4121	06	0278
01	25.34	44 86011255	3.76	CR 108 CHAPAL HILL RD	5501	14	5507	09	4752	06	5218	03	0028
01	27.59	44 86011275	2.25	TOC CR	3374	14	3396	13	3263	10	3435	07	0275
01	27.84		0.25	START 9W/44/55 OLAP	27540	14	27956	10	26957	07	32108	04	0276
01	29.78	44 86011301	1.94	ULSTER/DUTCH CO LINE	37852	14	37852	14	37654	11	39724	09	0291
		Route US44			County 027	DUTCHESS	Region 08						
02	0.53	44 82021003	0.53	RT 9 POUGHKEEPSIE	37852	14	37852	14	37654	11	43370	09	0008
02	0.86		0.33	ROUTE 9 NB UNDER W/CONN	30322	14	30322	14	26426	11	26343	08	0062
02	2.04		1.18	RT 115	35862	14	36645	11	33773	08	44503	05	0278
02	2.45		0.41	RT 376	39779	14	39779	14	42304	11	37088	08	0024
02	2.72		0.27	END 44/55 OLAP ARLINGTON	34530	14	33894	08	42207	05	34219	02	0279
02	4.14	44 82022018	1.42	OVERLOOK RD	18599	14	18522	11	17123	08	17706	02	0006
02	7.85	44 82022056	3.71	CR 71 WEST RD	14786	14	14622	09	14692	06	16009	05	0009
02	8.47	44 82022064	0.62	TRAVER RD	14332	14	14364	13	14553	10	17745	07	0010
02	9.81	44 82022076	1.34	ROSSWAY RD	13049	14	12809	08	12794	06	14393	05	0100
02	11.83	44 82022097	2.02	ACC TSP RT 987G	9984	14	9707	08	10246	05	10201	02	0081
02	12.64	44 82022104	0.81	START 44/82 OLAP	11774	14	11774	14	11936	11	11675	08	0281
02	13.68	44 82022108	1.04	TN PLEASANT VALLEY/TN WASHINGTON	10464	14	10262	09	10220	06	10761	03	0282
02	15.72	44 82022133	2.04	STANFORD RD	3598	14	3488	09	3625	06	3181	00	0051

New York State Department of Transportation

Date: 7/22/2015

Traffic Volume Report

County Order	EMP	Ref Marker	Section		LATEST COUNT		-----PREVIOUS COUNTS-----						Station	CC Station	
					EST AADT	YR	EST AADT	YR	EST AADT	YR	EST AADT	YR			
		Route US44			County 027	DUTCHESS	Region 08								
02	16.78		1.06	TN WASHINGTON/VL MILLBROOK	3247	14	3247	14	3002	11	3625	07	0052		
02	26.28	44 82022244	9.50	VL MILLBROOK/TN WASHINGTON	3510	14	3625	11	4303	07	4635	04	0286		
02	33.22	22 82041314	6.94	RT 199	5357	14	5254	09	5344	06	5808	05	0205		
02	34.83	22 82041330	1.61	TN NORTHEAST/VL MILLERTON	4792	14	4792	14	4960	11	5740	08	0206		
02	35.18	44 82022334	0.35	CR 62	5518	14	5518	14	5923	11	6306	08	0287		
02	35.86	44 82022340	0.68	CONN STATE LINE - END RT 44	4894	14	4717	07	5363	06	5281	03	0288		
		Route NY45			County 087	ROCKLAND	Region 08								
01	2.50	45 85011025	2.50	CR 62 OLD NYACK TPKE	11160	14	11052	10	11035	07	9506	06	0012		
01	3.03	45 85011030	0.53	TOWN OF RAMAPO AND VILLAGE OF SPRING VALLEY	8303	14	8303	14	8586	11	8220	08	0289		
01	4.35	45 85011043	1.32	VILLAGE OF SPRING VALLEY AND TOWN OF RAMAPO	17226	14	17264	13	17966	12	18678	09	0013		
01	5.92	45 85011059	1.57	CR 80 NEW HEMPSTEAD RD	13735	14	13765	13	14995	09	16715	06	0014		
01	7.50	45 85011075	1.58	VILLAGE OF NEW HEMPSTEAD TOWN OF RAMAPO	11884	14	11040	12	12349	09	13478	06	0290		
01	8.57	45 85011086	1.07	TOWN OF RAMAPO & TOWN OF HAVERSTRAW	13445	14	13525	13	13899	10	14426	06	0291		
		Route NY46			County 053	MADISON	Region 02								
01	0.92	46 24011010	0.92	RT 26	4471	14	4492	12	4156	09	5029	06	0206		
01	1.39		0.47	END 46 OLAP PINEWOODS	4124	14	4189	12	4203	09	4393	06	0224		
01	1.67	20 24091178	0.28	START 20/46 OLAP	6795	14	6877	12	8706	09	7454	06	0226		
01	3.97	46 24011040	2.30	CR 42 LYNCH RD	2400	14	2400	14	2470	11	2493	08	0219		
01	7.19	46 24011073	3.22	TOWN OF EATON AND TOWN OF STOCKBRIDGE	2913	14	2769	12	2837	09	3131	06	0170		
01	7.94	46 24011080	0.75	TOWN OF STOCKBRIDGE VILLAGE OF MUNNSVILLE	3985	14	4015	13	4242	10	5770	07	0020		
01	12.30	46 24011123	4.36	VILLAGE OF MUNNSVILLE TOWN OF STOCKBRIDGE	3919	14	3949	13	3948	10	4167	07	0133		
01	13.80	46 24011140	1.50	CR 44 UNION ST	5326	14	5299	11	5301	08	6010	04	0131		
01	15.59	46 24012158	1.79	RT 5	6693	14	6429	12	6778	09	6790	06	0135		
01	16.71		1.12	WASHINGTON AVE	6936	14	6993	13	11195	09	9482	04	0137		
01	18.39	46 24013003	1.68	VANDERBILT AVE	6991	14	6648	12	7149	09	7312	06	0014		
01	18.44	46 24013003	0.05	ONEIDA CO LINE (MIDDLE OF BRIDGE)	5559	14	5605	13	4886	09	5628	05	0015		
		Route NY46			County 065	ONEIDA	Region 02								
02	2.38	46 26021023	2.38	RT 31 STATE BRIDGE	2828	14	2828	14	2752	11	2576	08	0180		
02	8.83	46 26021088	6.45	START 46/49 OLAP	3034	14	2940	12	3085	09	3022	06	0409		
02	11.34	46 26021114	2.51	CITY OF ROME	4422	14	4580	10	4827	08	5192	04	0080		
02	14.04	46 26021141	2.70	RR GRADE CROSSING	5768	14	5601	11	6085	08	6008	05	0377		
02	14.65	46 26021146	0.61	JCT W DOMINICK ST	22103	14	21338	12	21911	08	21823	06	0082		
02	15.86	46 26021147	1.21	JCT S MADISON ST	21381	14	21478	13	21811	08	21848	03	0083		

New York State Department of Transportation

Date: 7/22/2015

Traffic Volume Report

County Order	EMP	Ref Marker	Section		LATEST COUNT		-----PREVIOUS COUNTS-----						Station	CC Station
					EST AADT	YR	EST AADT	YR	EST AADT	YR	EST AADT	YR		
		Route NY46			County 065 ONEIDA	Region 02								
02	16.25		0.39	END 46/49/69 OLAP START 49/69 OLAP		27640	14	27969	11	21984	06	23912	03	0111
02	16.40		0.15	START 26/46 OLAP										0506
02	16.46		0.06	E DOMINICK ST		20792	14	21380	10	22211	04	19257	00	0033
02	16.75		0.29	FLOYD AVE		18974	14	19549	10	18795	06	22385	03	0107
02	16.96		0.21	END 26/46 OLAP / BLACK RIVER BLVD		15689	14	15820	08	22561	06	15304	00	0018
02	17.22		0.26	GARDEN ST		14974	14	15152	11	15608	08	16640	05	0108
02	17.41		0.19	LINDEN AVE		14483	14	14618	11	16401	04	17146	00	0109
02	18.10		0.69	CHESTNUT ST		17692	14	17858	09	20603	04	17765	01	0099
02	18.47		0.37	2ND DR FROM MOHAWK ACRES		18998	14	20444	11	17965	06	18301	05	0126
02	18.82	46 26023008	0.35	N MADISON ST		14555	14	14956	10	14793	05	13124	02	0081
02	21.86	46 26023038	3.04	ROME CL / WESTERN TL		12301	14	12508	09	14803	06	13709	03	0404
02	24.92	46 26023069	3.06	CR 53 GIFFORD HILL RD		2949	14	2949	14	3588	11	3504	08	0405
02	26.70	46 26023087	1.78	RT 274		2646	14	2646	14	2656	11	2573	08	0406
02	28.66	46 26023100	1.96	STRINGER RIVER		1836	14	1850	13	1758	10	1971	07	0408
02	40.75	46 26023227	12.09	TOWN OF WESTERN AND TOWN OF AVA		1279	14	1289	13	1172	09	1390	05	0369
02	40.90	46 26023229	0.15	RT 12D NB		3694	14	3722	13	5583	09	7009	04	0016
		Route NY48			County 067 ONONDAGA	Region 03								
01	0.93	48 33011019	0.93	CR 28A JONES RD		6562	14	6599	13	6145	10	6811	06	0077
01	3.48	48 33011044	2.55	CR 159 VAN BUREN RD		6560	14	6645	09	8581	05	7815	99	0078
01	4.36	48 33011041	0.88	TOWN OF VAN BUREN VILLAGE OF BALDWINSVILLE		8994	14	9113	09	11461	05	9985	01	0079
01	4.57	48 33011045	0.21	RTS 31 & 370		11721	14	11876	11	14886	07	16433	04	0080
01	6.94	48 33011069	2.37	VILLAGE OF BALDWINSVILLE TOWN OF LYSANDER		4318	14	4374	09	6980	00	6749	97	0081
01	9.23	48 33011092	2.29	LAMSON RD		8352	14	8579	10	8400	07	8462	04	0201
01	10.26	48 33011102	1.03	ONON/OSWEGO CO LINE		6851	14	7033	10	6678	07	7133	04	0052
		Route NY48			County 075 OSWEGO	Region 03								
02	1.05	48 34021010	1.05	CR 46		6805	14	6828	13	6398	10	6564	06	0392
02	5.40	48 34021054	4.35	CITY OF FULTON		6210	14	6361	11	5831	08	6453	05	0313
02	6.05	48 34022006	0.65	RT 176		7709	14	7888	10	9039	07	9672	04	0028
02	6.72	48 34022013	0.67	RT 3		11199	14	11461	10	11392	07	13138	04	0310
02	7.34	48 34022018	0.62	SCHENCK ST		8402	14	8449	13	9037	10	8551	07	0011
02	7.76	48 34022023	0.42	HANNIBAL ST		6593	14	6457	10	6025	07	7011	04	0015
02	10.42	48 34023026	2.66	CR 85		4546	14	4572	13	4924	10	4495	06	0305
02	13.20	48 34023052	2.78	TOWN OF GRANBY AND TOWN OF MINETTO		3852	14	3698	10	3444	07	3478	04	0301
02	15.49	48 34023077	2.29	CITY OF OSWEGO		3737	14	3758	13	4181	10	4628	06	0300

New York State Department of Transportation

Date: 7/22/2015

Traffic Volume Report

County Order	EMP	Ref Marker	Section		LATEST COUNT		-----PREVIOUS COUNTS-----				Station	CC Station		
					EST AADT	YR	EST AADT	YR	EST AADT	YR			EST AADT	YR
		Route NY48			County 075 OSWEGO			Region 03						
02	17.06	48 34024013	1.57	OXHEART LA		4470	14	4470	14	4226	11	4892	04	0030
02	17.51	48 34024020	0.45	UTICA ST		8466	14	8514	13	10038	06	10184	03	0031
02	17.74	48 34024022	0.23	W FIFTH ST		12381	14	12544	09	16668	04	14850	01	0032
02	18.02	48 34024025	0.28	RT 104 END RT 48		3670	14	3676	05	3256	02	3077	99	0016
		Route NY49			County 075 OSWEGO			Region 03						
01	2.32	49 34012061	2.32	RT 264 SUTTONS COR		1315	14	1319	13	1326	10	1522	06	0005
01	6.86	49 34012105	4.54	TOWN OF SCHROEPEL AND TOWN OF HASTINGS		2490	14	2490	14	2570	11	1786	08	0279
01	10.14	49 34012140	3.28	TOWN HASTINGS VILLAGE CENTRAL SQUARE		4031	14	4044	13	3694	10	4542	06	0576
01	11.33	49 34012152	1.19	VILLAGE OF CENTRAL SQUARE TOWN OF HASTINGS		11696	14	11762	13	12313	10	14346	07	0575
01	14.39	49 34012183	3.06	TOWN OF HASTINGS AND TOWN OF WEST MONROE		10822	14	11009	11	15280	06	13759	03	0574
01	18.72	49 34012226	4.33	TOWN OF WEST MONROE AND TOWN OF CONSTANTIA		6388	14	6409	13	6226	10	6745	07	0241
01	22.68		3.96	CR 17 BERNHARD BAY		3873	14	3829	11	3847	05	4007	00	0242
01	25.40	49 34012283	2.72	TOWN CONSTANTIA VILLAGE CLEVELAND		3223	14	3257	09	3366	04	3605	02	0243
		Route NY49			County 065 ONEIDA			Region 02						
02	6.55	49 26021064	6.55	CR 68A N BAY		1761	14	1761	14	1691	11	1794	08	0473
02	7.54	49 26021075	0.99	START 13/49 OLAP		3393	14	3458	11	3649	08	3739	05	0416
02	8.99	13 26061063	1.45	END 13/49 OLAP		4362	14	4385	11	4683	08	4618	04	0463
02	12.72	49 26021127	3.73	ROME C/L		2798	14	2798	14	2943	11	2257	08	0419
02	15.15	49 26021151	2.43	ROME CL / VERONA TL		3238	14	3144	10	2364	08	2683	07	0027
02	16.02	49 26021160	0.87	START 46/49 OLAP		3955	14	3955	14	3614	11	3291	08	0420
02	18.53	46 26021114	2.51	CITY OF ROME		4422	14	4580	10	4827	08	5192	04	0080
02	21.23	46 26021141	2.70	RR GRADE CROSSING		5768	14	5601	11	6085	08	6008	05	0377
02	21.84	46 26021146	0.61	JCT W DOMINICK ST		22103	14	21338	12	21911	08	21823	06	0082
02	23.05	46 26021147	1.21	JCT S MADISON ST		21381	14	21478	13	21811	08	21848	03	0083
02	23.44		0.39	END 46/49/69 OLAP START 49/69 OLAP		27640	14	27969	11	21984	06	23912	03	0111
02	23.57		0.13	END 49/69 START 26/49/69 OLAP										0507
02	24.35	26 26052002	0.78	START 26/49/69 OLAP		16279	14	15715	12	16203	09	17568	04	0032
02	25.06		0.71	START 365 OLAP		11313	14	11221	10	11179	07	11025	06	0060
02	25.32	69 26023006	0.26	END 49/69/365 OLAP START 49/365 OLAP		19889	14	18867	11	20051	06	20173	03	0017
02	25.57	49 26025012	0.25	RT 233 IS UNDER		16187	14	15364	12	12478	08	14871	07	0133
02	26.40	49 26026000	0.83	ENTER ROME CORP LINE (HIGH TAX)		16444	14	15944	09	16242	06	14871	00	0127
02	28.84	49 26026003	2.44	SERVICE ROAD IS UNDER		12059	14	12059	14	11862	13	12302	12	0078 2600
02	32.69	49 26023063	3.85	TOWN OF FLOYD AND TOWN OF MARCY		19290	14	18610	11	19314	08	17811	05	0482
02	34.74	49 26023580	2.05	ACC RT 291		21347	14	20445	08	19750	05	19880	04	0022

New York State Department of Transportation

Date: 7/22/2015

Traffic Volume Report

County Order	EMP	Ref Marker	Section		LATEST COUNT		-----PREVIOUS COUNTS-----				Station	CC Station			
			Length	End Description	EST AADT	YR	EST AADT	YR	EST AADT	YR			EST AADT	YR	
		Route NY49			County 065	ONEIDA	Region 02								
02	35.87	49 26023583	1.13	CR 30			19116	14	18144	12	19555	07	18374	05	0021
02	38.00		2.13	RAILROAD IS OVER			19477	14	18435	10	16342	07	15686	04	0149
02	38.35		0.35	UTICA W CITY LN			18964	14	18036	11	20638	08	19453	07	0142
02	38.55	7901 2601101	0.20	RTS 8 & 12 ARE OVER END RT 49			10626	14	10302	09	8830	05	5136	02	0362
		Route NY50			County 093	SCHENECTADY	Region 01								
01	0.34	50 16011004	0.34	CR 12 SUNNYSIDE RD			16200	14	16328	10	15183	06	16727	04	0274
01	1.35	50 16011014	1.01	VILLAGE OF SCOTIA / TOWN OF GLENVILLE			16070	14	16070	14	16715	08	20128	02	0276
01	1.98	50 16011019	0.63	RT 911F FREEMANS BRIDGE RD			11535	14	11554	11					0286
01	3.47	50 16011035	1.49	RT 914V GLENRIDGE RD			21442	14	21442	14	20820	11	19356	08	0284
01	6.47	50 16011063	3.00	SCHEN/SARA CO LINE			20130	14	20174	13	18483	10	14763	06	0285
		Route NY50			County 091	SARATOGA	Region 01								
02	0.49	50 15021005	0.49	CR 339 LAKE HILL RD			12806	14	12806	14	14112	11	13790	08	0033
02	1.88	50 15021020	1.39	RT 146A			12502	14	12502	14	12727	11	12001	06	0287
02	2.82	50 15021029	0.94	CR 59			13107	14	13107	14	13357	11	13488	06	0421
02	6.52	50 15021066	3.70	START 50/67 OLAP			10240	14	10240	14	9818	11	9043	10	0333
02	7.42	50 15021075	0.90	TOWN OF BALLSTON / VILLAGE OF BALLSTON SPA			14586	14	14586	14	15611	11	14748	06	0335
02	9.16	50 15021092	1.74	VILLAGE OF BALLSTON SPA			9560	14	9351	12	10761	09	11444	05	0044
02	11.76	50 15021119	2.60	SARATOGA PERFORMING ART ACC			11562	14	11444	08	11786	06	11064	05	0424
02	12.02	50 15021122	0.26	GEYSER RD AND AVE OF PINES			11401	14	11426	13	10750	07	10217	00	0045
02	13.66	50 15022000	1.64	W CIRCULAR ST -START 9/50 OLAP			11839	14	12087	11	12415	08	14699	02	0340
02	13.95		0.29	SPRING ST - RT 9P JCT			12579	14	12173	10	16291	09	16260	05	0348
02	13.98		0.03	WASH ST - END 9/50 OLAP START 9/29/50 OLAP			8550	14	8881	10	12425	02	13901	99	0017
02	14.21		0.23	CHURCH/LAKE NY9N END9/29/50 OLAP START 9/50 OL			7126	14	7142	13	12756	07	14706	05	0346
02	15.18	9 15092025	0.97	VAN DAM ST			19328	14	18872	11	18368	07	19793	04	0344
02	16.23	50 15023009	1.05	RT 87I EXIT 15 UNDER			25247	14	25159	13	29078	09	30323	05	0011
02	16.82	50 15023015	0.59	WILTON SQUARE ENTRANCE			27576	14	26947	08	31495	05	21205	99	0046
02	20.36	50 15023051	3.54	WILTON MALL ENTRANCE (SOUTH)			13414	14	13414	14	12644	08	6370	98	0051
02	21.54	50 15023063	1.18	CR 33			5349	14	5349	14	7443	11	5512	10	0028
02	25.11	50 15023099	3.57	TOWN OF WILTON AND TOWN OF NORTHUMBERLAND			3355	14	3203	10	2407	06	2296	03	0012
		Route NY51			County 017	CHENANGO	Region 09								
01	0.12	51 92011001	0.12	OTSEGO CO LINE CENTER LINE RIVER			1744	14	1744	14	1966	11	1580	07	0163
		Route NY51			County 077	OTSEGO	Region 09								
02	4.96	51 94021050	4.96	TOWN OF BUTTERNUTS VILLAGE OF GILBERTSVILLE			1345	14	1345	14	1311	11	1448	08	0023

New York State Department of Transportation

Date: 7/22/2015

Traffic Volume Report

County Order	EMP	Ref Marker	Section		LATEST COUNT		-----PREVIOUS COUNTS-----						Station CC Station		
					EST AADT	YR	EST AADT	YR	EST AADT	YR	EST AADT	YR			
		Route NY51			County 077	OTSEGO	Region 09								
02	11.44	51 94021114	6.48	VILLAGE OF GILBERTSVILLE TOWN OF BUTTERNUTS			768	14	773	13	801	09	863	06	0166
02	11.90	23 94021080	0.46	END 23/51 OLAP			5763	14	5564	09	3516	05	3581	02	0024
02	15.90	51 94021159	4.00	VILLAGE OF MORRIS TOWN OF MORRIS			1519	14	1528	13	1580	10	1096	07	0025
02	20.45	51 94021204	4.55	CR 16 GARRATTVILLE			787	14	792	13	637	09	707	06	0169
02	24.85	51 94021248	4.40	TOWN OF NEW LISBON OF BURLINGTON			581	14	568	10	482	07	560	04	0246
02	25.94	51 94021259	1.09	END 51/80 OLAP			1978	14	2015	09	1923	06	1953	03	0247
02	29.56	51 94021279	3.62	CR 19			818	14	818	14	775	11	629	08	0170
02	32.42	51 94021325	2.86	TOWN OF PLAINFIELD TOWN OF EXETER			490	14	499	09	466	06	554	05	0248
02	37.87	51 94021379	5.45	TOWN OF EXETER TOWN OF PLAINFIELD			814	14	865	10	798	07	758	04	0031
		Route NY51			County 043	HERKIMER	Region 02								
03	1.51	51 23031015	1.51	WEST WINFIELD S LINE			1470	14	1470	14	1481	11	1671	08	0039
03	2.09	51 23031021	0.58	START 20/51 OLAP			2529	14	2548	13	1525	10	2569	06	0094
03	4.93	20 23141032	2.84	TOWN OF WINFIELD			4248	14	4258	13	2183	10	3189	07	0045
03	8.28	51 23031083	3.35	TOWN OF WINFIELD AND TOWN OF COLUMBIA			1389	14	1389	14	1390	11	1334	08	0090
03	14.88	51 23031150	6.60	TOWN OF LITCHFIELD AND TOWN OF GERMAN FLATTS			571	14	575	13	615	10	602	07	0201
03	15.87	51 23031159	0.99	WEST ST ILION			2922	14	2946	13	3450	10	3371	07	0015
03	16.24	51 23031163	0.37	FIRST ST ILION			10988	14	9961	12	10245	09	10939	06	0053
03	16.41	51 23031164	0.17	CLARK ST OLD RT 55			8832	14	8905	13	10850	10	10565	06	0054
03	16.59		0.18	ACCESS RTE 55 EASTBOUND			13124	14	12760	12	14290	09	12745	06	0119
03	16.74		0.15	ACC RTE 55 WESTBOUND			12765	14	12871	13	14023	10	13457	07	0056
03	16.83		0.09	VILLAGE OF ILION TOWN OF HERKIMER			13345	14	13455	13	13083	10	11504	07	0012
03	17.13		0.30	RT 5 ILION END RT 51											0001
		Route NY52			County 105	SULLIVAN	Region 09								
01	0.77		0.77	START 52/97 OLAP			2136	14	2228	11	2718	07	2712	06	0008
01	1.52	52 96011014	0.75	END RT 97 OLAP			2863	14	2863	14	2846	08	2901	05	0009
01	6.60		5.08	TUSTEN/COCHECTON TL			1454	14	1456	09	1152	07	1061	06	0129
01	8.85		2.25	KELLY RD			621	14	651	09	628	07	565	06	0049
01	11.13		2.28	SHORTCUT RD			827	14	888	09	1317	06	1332	03	0249
01	11.59		0.46	END 17B/52 OLAP			2616	14	2665	09	2955	06	2977	03	0006
01	14.83	52 96011150	3.24	TOWN OF COCHECTON AND TOWN OF DELAWARE			1018	14	1024	13	1624	10	1403	07	0004
01	16.99		2.16	CR 128 JEFFERSONVILLE			2001	14	2101	11	2432	08	2181	05	0125
01	17.65	52 96011176	0.66	TOWN OF DELAWARE VILLAGE OF JEFFERSONVILLE			4767	14	4856	08	4638	05	4183	02	0044
01	18.85	52 96011183	1.20	VILLAGE OF JEFFERSONVILLE TOWN OF CALLICOON			2967	14	3024	09	3248	06	3348	03	0045
01	21.64		2.79	CR 149 YOUNGSVILLE			2521	14	2568	09	2725	06	2616	03	0124

New York State Department of Transportation

Date: 7/22/2015

Traffic Volume Report

County Order	EMP	Ref Marker	Section Length	End Description	LATEST COUNT		-----PREVIOUS COUNTS-----						Station CC Station
					EST AADT	YR	EST AADT	YR	EST AADT	YR	EST AADT	YR	
Route NY52 County 105 SULLIVAN Region 09													
01	24.46	52 96011234	2.82	TOWN OF CALLICOON TOWN LIBERTY	2922	14	3073	11	2942	08	3123	05	0123
01	29.58		5.12	TOWN OF LIBERTY VILLAGE OF LIBERTY	5296	14	5395	09	5372	06	4276	03	0251
01	29.73	52 96011300	0.15	START 52/55 OLAP	7586	14	7586	14	7939	11	8384	08	0016
01	29.95	52 96011300	0.22	END 52/55 OLAP	9659	14	9659	14	9949	11	10504	08	0017
01	30.76	52 96011308	0.81	VILLAGE OF LIBERTY TOWN OF LIBERTY	9284	14	9467	09	10600	03	10553	00	0018
01	31.92		1.16	SUNSET LAKE ROAD(INFIRMARY ROAD)	18252	14	17703	10	8526	07	9863	04	0122
01	33.48		1.56	TOWN OF LIBERTY TOWN OF FALLSBURGH	9807	14	9518	10	6886	07	6200	04	0046
01	35.23	52 96011351	1.75	CR 104 LOCH SHELDRAKE	6015	14	6027	11	6208	08	6793	05	0136
01	38.39	52 96011385	3.16	START 42/52 OLAP	3983	14	4245	10	4319	07	4463	04	0139
01	38.67	42 96021225	0.28	END 42/52 OLAP WOODBOURNE	9419	14	9225	10	8214	07	8418	04	0014
01	40.61	52 96011407	1.94	SULLIV/ULSTER CO LINE	4511	14	4434	09	3927	06	4103	05	0252
Route NY52 County 111 ULSTER Region 08													
02	9.57	52 86021092	9.57	TOWN OF WAWARSING AND VILLAGE OF ELLENVILLE	4076	14	4214	10	4243	07	3885	04	0293
02	10.39	52 86021105	0.82	CANAL ST									0295
02	21.60	52 86021218	11.21	VILLAGE OF ELLENVILLE AND TOWN OF WAWRSING	2683	14	2683	14	2523	11	2897	08	0296
Route NY52 County 071 ORANGE Region 08													
03	0.18	52 83031001	0.18	RT 302	9443	14	9443	14	8992	11	9291	08	0130
03	4.85	52 83031049	4.67	TOWN OF CRAWFORD AND TOWN OF MONTGOMERY	5587	14	5620	13	5508	10	5752	07	0683
03	7.59	52 83031075	2.74	TOWN OF MONTGOMERY VILLAGE OF WALDEN	4584	14	4432	12	5467	09	5380	04	0082
03	7.65	208 83011246	0.06	END 52/208 OLAP	20291	14	20291	14	18629	11	14700	08	0299
03	12.05	52 83031121	4.40	VILLAGE OF WALDEN TOWN OF MONTGOMERY	8085	14	8085	14	8154	13	8405	12	0684 8333
03	14.86	52 83031148	2.81	RT 300 PLATTERKILL TPK	8184	14	8233	13	9302	10	9401	07	0049
03	16.52	52 83031165	1.66	START 52/84I OLAP	11547	14	11547	14	11380	11	12240	08	0301
03	17.95	84I83013007	1.43	TOWN OF NEWBURGH	78907	14	66603	02	53121	98	45995	95	0001
03	19.18	84I83013019	1.23	ORANGE/DUTCH CO LINE	67696	14	67696	14	67750	11	69020	06	0043
Route NY52 County 027 DUTCHESS Region 08													
04	1.23	84I82021002	1.23	RT 9D OVER	67696	14	67696	14	67750	11	69020	06	0818
04	4.34		3.11	END 52/84I OLAP	67347	14	55867	01	38409	93	40827	90	0819
04	4.52		0.18	980J MAIN ST									0289
04	5.68	52 82042046	1.16	TOWN OF FISHKILL / VILLAGE OF FISHKILL	15286	14	15286	14	20691	11	19527	08	0307
04	7.40	52 82042062	1.72	VILLAGE OF FISHKILL / TOWN OF FISHKILL	17693	14	17643	11	18345	08	21881	05	0308
04	9.75	52 82042087	2.35	TOWN OF FISHKILL AND TOWN OF EAST FISHKILL	10700	14	10582	09	12733	06	11485	02	0033
04	11.71	52 82042106	1.96	RT 376 E FISHKILL	8813	14	9021	10	9844	07	11485	04	0309

New York State Department of Transportation

Date: 7/22/2015

Traffic Volume Report

County Order	EMP	Ref Marker	Section		LATEST COUNT		-----PREVIOUS COUNTS-----						Station	CC Station	
					EST AADT	YR	EST AADT	YR	EST AADT	YR	EST AADT	YR			
		Route NY52			County 027	DUTCHESS	Region 08								
04	12.65	52 82042116	0.94	ACC TACONIC STATE PKWY			14205	14	13346	12	13504	09	16196	06	0310
04	13.06	52 82042120	0.41	CR 29 CARPENTER RD			9192	14	9203	09	10331	06	8442	00	0313
04	13.80	52 82042127	0.74	RT 216			8109	14	8119	09	8640	06	8247	01	0311
04	15.06	52 82042140	1.26	OLD RT 52			3195	14	3195	14	3098	11	3676	08	0086
04	19.56	52 82042184	4.50	CR 30 HOLMES RD			4799	14	4931	10	5984	07	6486	04	0312
04	20.22	52 82042186	0.66	DUTCH/PUTNAM CO LINE			8445	14	8454	09	8674	06	9616	05	0087
		Route NY52			County 079	PUTNAM	Region 08								
05	1.44	52 84051014	1.44	CR 42 FARMERS MILLS RD			7783	14	7783	14	5649	08	6325	05	0006
05	3.46	52 84051034	2.02	RT 311 LAKE CARMEL			8148	14	8191	09	9114	04	7007	01	0313
05	6.49	52 84051065	3.03	TOWN OF KENT AND TOWN OF CARMEL			11698	14	11698	14	12565	11	13399	08	0314
05	6.76	52 84051068	0.27	RT 6 END RT 52			19839	14	19943	09	20916	05	19263	99	0315
		Route NY52A			County 105	SULLIVAN	Region 09								
01	2.77	52A96011027	2.77	RT 52 END RT 52A			623	14	623	14	523	11	556	08	0003
		Route NY53			County 101	STEUBEN	Region 06								
01	0.63	53 64011006	0.63	ACC I86			3186	14	3340	07	2345	04	2592	01	0199
01	1.32	53 64011011	0.69	TOWN OF BATH & TOWN OF WHEELER			2208	14	2325	09	2303	06	2275	03	0200
01	12.03	53 64011122	10.71	TOWN OF WHEELER & TOWN OF PRATTSBURG			1967	14	1967	14	1972	11	2221	08	0177
01	20.18	53 64011204	8.15	STEUB/ONT CO LINE			864	14	877	13	887	10	921	07	0042
		Route NY53			County 069	ONTARIO	Region 04								
02	2.28	53 44021023	2.28	TOWN OF NAPLES & VILLAGE OF NAPLES			1470	14	1529	09	2860	06	2994	01	0036
		Route NY54			County 101	STEUBEN	Region 06								
01	0.56	15 64011325	0.56	START 54/415 OLAP			9248	14	9990	10	10312	06	14031	03	0032
01	1.30	54 64011000	0.74	END 54/415 OLAP			12676	14	12676	14	12024	11	13521	08	0198
01	2.79	54 64011015	1.49	VILLAGE OF BATH TOWN OF BATH URBAN LIMITS			10163	14	10271	13	11308	10	11150	09	0095
01	5.97	54 64011047	3.18	TOWN BATH TOWN URBANA			7658	14	7946	09	8322	06	8998	02	0111
01	8.14	54 64011069	2.17	RT 54A			5645	14	5691	13	6492	10	6089	07	0112
01	8.77	54 64011075	0.63	CR 87			4598	14	4635	13	6018	10	4995	07	0113
01	16.49	54 64011153	7.72	TOWN URBANA TOWN WAYNE			2414	14	2274	12	2169	09	2027	06	0115
01	17.86	54 64011167	1.37	STEUB/YATES CO LINE			2351	14	2377	09	2274	06	2583	02	0116
		Route NY54			County 123	YATES	Region 06								
02	10.27	54 66021102	10.27	TOWN BARRINGTON - TOWN MILO			2478	14	2342	12	2488	09	2134	06	0007
02	11.01	54 66021110	0.74	TOWN OF MILO VILLAGE PENN YAN			7016	14	7458	10	6410	07	7716	04	0117

New York State Department of Transportation

Date: 7/22/2015

Traffic Volume Report

County Order	EMP	Ref Marker	Section Length	End Description	LATEST COUNT		-----PREVIOUS COUNTS-----				Station CC	Station	
					EST AADT	YR	EST AADT	YR	EST AADT	YR			EST AADT
Route NY54 County 123 YATES Region 06													
02	11.28	14A66041161	0.27	JCT RT 54A END 14A/54 OLAP LIBERTY ST	11564	14	12028	09	14472	06	15783	05	0005
02	11.41	54 66021114	0.13	MAIN ST	5724	14	5724	14	6584	11	9740	08	0114
02	11.63	54 66021116	0.22	CLINTON ST / MAIN ST	6545	14	6545	14	7050	10	6817	07	0115
02	12.38	54 66021123	0.75	WALNUT ST	3555	14	3699	09	3580	06	3040	03	0116
02	13.10	54 66021131	0.72	VILLAGE OF PENN YAN TOWN OF BENTON	4758	14	4758	14	5001	07	5156	04	0118
02	16.58	54 66021165	3.48	TOWN OF TORREY VILLAGE OF DRESDEN	2150	14	2150	14	2886	09	3185	03	0119
Route NY54A County 101 STEUBEN Region 06													
01	0.51	54A64011005	0.51	TOWN OF URBANA VILLAGE OF HAMMONDSPORT	4097	14	4097	14	4200	13	4107	12	0065 6480
01	0.97	54A64011009	0.46	SHETHER ST	2232	14	2232	14	2437	09	2763	06	0045
01	7.82	54A64011079	6.85	VILLAGE OF HAMMONDSPORT TOWN OF URBANA	1129	14	935	10	941	07	1229	04	0309
01	13.40	54A64011135	5.58	STEUB/YATES CO LINE	723	14	723	14	742	08	599	05	0286
Route NY54A County 123 YATES Region 06													
02	1.52	54A66021015	1.52	CR 32 BRANCHPORT	933	14	982	09	1274	06	1133	05	0002
02	4.78	54A66021048	3.26	CREEK	2549	14	2549	14	2520	11	3425	06	0183
02	5.66	54A66021056	0.88	CR 21 N JCT	3209	14	3209	14	4111	11	3503	07	0015
02	9.07	54A66021090	3.41	TOWN OF JERUSALEM VILLAGE OF PENN YAN	4837	14	4837	14	5042	11	5512	08	0184
Route NY55 County 105 SULLIVAN Region 09													
01	1.89		1.89	RT 97	1339	14	1364	09	1467	06	1475	04	0130
01	4.12		2.23	ELDRED ST	1443	14	1470	09	1428	03	1409	00	0042
01	11.32		7.20	TOWN OF HIGHLAND AND TOWN OF BETHEL	1244	14	1252	13	1161	10	1124	07	0256
01	15.39		4.07	START 17B/55 OLAP	1970	14	2007	09	1987	06	1567	03	0133
01	16.06	17B96011148	0.67	END 17B/55 OLAP	7693	14	7651	10	6239	07	5381	04	0257
01	16.94	178 96011148	0.88	MAPLE AVE	3690	14	3759	09	3276	06	3029	03	0007
01	18.97		2.03	WALT BISHOP RD	1556	14	1799	11	2254	08	1779	05	0258
01	22.65		3.68	WHITE LK TPK	2303	14	2664	11	3193	08	2334	07	0030
01	26.65		4.00	WALNUT MT RD	2329	14	2343	13	4024	11	1761	08	0259
01	26.87	52 96011300	0.22	END 52/55 OLAP	9659	14	9659	14	9949	11	10504	08	0017
01	32.62	52 96011300	5.75	TOWN OF LIBERTY & TOWN OF FALLSBURG	2335	14	2380	11	2288	08	2993	05	0047
01	33.34	55 96011329	0.72	CR 105 - 2ND TIME	2679	14	2695	13	2730	10	2410	07	0019
01	36.21	55 96011349	2.87	WILSON SHIELDS RD	2746	14	2763	13	2926	10	2574	07	0255
01	37.47	55 96011379	1.26	WAGNERS RD	2564	14	2579	13	3176	10	2285	07	0020
01	39.77	42 96021330	2.30	RT 42	1891	14	1902	13	2403	10	2224	07	0021
01	40.40	55 96011409	0.63	RT 55A	1611	14	1621	13	2014	10	2001	07	0254

New York State Department of Transportation

Date: 7/22/2015

Traffic Volume Report

County Order	EMP	Ref Marker	Section		LATEST COUNT		-----PREVIOUS COUNTS-----				Station	CC Station	
			Length	End Description	EST AADT	YR	EST AADT	YR	EST AADT	YR			EST AADT
		Route NY55		County 105 SULLIVAN		Region 09							
01	43.03	55 96011433	2.63	SULLIV/ULSTER CO LINE	544	14	629	11	717	07	920	04	0026
		Route NY55		County 111 ULSTER		Region 08							
02	5.26	55 86021052	5.26	RT 55A LACKAWACK	827	14	797	11	805	07	956	04	0316
02	10.57	55 86021106	5.31	START 55/209 OLAP	1923	14	1873	11	1750	08	1552	05	0317
02	14.93	55 86021150	4.36	END 55/209 OLAP	10519	14	10164	11	10901	08	11183	05	0318
02	25.34	44 86011104	10.41	START 44/55 OLAP	3183	14	3183	14	2393	11	2458	08	0112
02	28.63	44 86011137	3.29	CR 9 ALBANY POST RD	1860	14	1860	14	1473	11	1665	08	0271
02	31.19	44 86011163	2.56	STATION SQ	4715	14	4768	09	5003	06	5133	03	0272
02	32.64	44 86011168	1.45	RT 32 MODENA	6692	14	6767	09	5884	02	5060	97	0273
02	34.46	44 86011196	1.82	CR 10 MILTON TPK	6373	14	6381	09	5355	06	5617	03	0274
02	36.54	44 86011231	2.08	CR 22 MAPLE AVE	4499	14	4528	13	4631	10	4121	06	0278
02	40.30	44 86011255	3.76	CR 108 CHAPAL HILL RD	5501	14	5507	09	4752	06	5218	03	0028
02	42.55	44 86011275	2.25	TOC CR	3374	14	3396	13	3263	10	3435	07	0275
02	42.80		0.25	START 9W/44/55 OLAP	27540	14	27956	10	26957	07	32108	04	0276
02	44.74	44 86011301	1.94	ULSTER/DUTCH CO LINE	37852	14	37852	14	37654	11	39724	09	0291
		Route NY55		County 027 DUTCHESS		Region 08							
03	0.53	44 82021003	0.53	RT 9 POUGHKEEPSIE	37852	14	37852	14	37654	11	43370	09	0008
03	0.86		0.33	ROUTE 9 NB UNDER W/CONN	30322	14	30322	14	26426	11	26343	08	0062
03	2.04		1.18	RT 115	35862	14	36645	11	33773	08	44503	05	0278
03	2.45		0.41	RT 376	39779	14	39779	14	42304	11	37088	08	0024
03	2.72		0.27	END 44/55 OLAP ARLINGTON	34530	14	33894	08	42207	05	34219	02	0279
03	4.46	55 82032023	1.74	TOWN OF POUGHKEEPSIE AND TOWN OF LAGRANGE	24822	14	24877	13	27841	12	27405	07	0007
03	4.83	55 82032026	0.37	CR 21 NOXON RD W JCT	25630	14	23742	00	18405	97	22404	92	0142
03	8.91	55 82032067	4.08	SEDGEWICK RD	18866	14	18778	11	17125	09	16451	06	0319
03	10.23	55 82032080	1.32	RT 82 BILLINGS	17056	14	16989	11	13373	09	12575	06	0080
03	12.50	55 82032103	2.27	TOWN OF LAGRANGE AND TOWN OF UNION VALE	9884	14	9906	13	9778	12	9619	09	0320
03	17.00	55 82032147	4.50	TOWN OF UNION VALE AND TOWN OF BEEKMAN	9481	14	9502	13	8824	10	10716	07	0032
03	18.69	55 82032163	1.69	TOWN OF BEEKMAN AND TOWN OF PAWLING	6121	14	6134	13	6286	12	6160	09	0004
03	23.91	55 82032217	5.22	START 22/55 OLAP	5694	14	5494	11	5567	08	5714	05	0005
03	30.72	22 82041087	6.81	WHEELER RD	9537	14	9341	09	9458	00	10111	97	0203
03	31.65	55 82032296	0.93	CR 6 SOUTH DOVER	5815	14	6193	11	6921	08	7031	05	0323
03	33.94	55 82032318	2.29	CONN STATE LINE END RT 55	3645	14	3881	11	2869	08	2612	05	0324
		Route NY55A		County 105 SULLIVAN		Region 09							

New York State Department of Transportation

Date: 7/22/2015

Traffic Volume Report

County Order	EMP	Ref Marker	Section		LATEST COUNT		-----PREVIOUS COUNTS-----				Station	CC Station	
			Length	End Description	EST AADT	YR	EST AADT	YR	EST AADT	YR			EST AADT
		Route NY55A		County 105 SULLIVAN		Region 09							
01	4.33		4.33	SULLIV/ULSTER CO LINE	815	14	815	14	697	11	437	08	0027
		Route NY55A		County 111 ULSTER		Region 08							
02	5.19	55A86021052	5.19	RT 55 END RT 55A	1113	14	1097	10	580	05	580	02	0325
		Route NY56		County 089 ST LAWRENCE		Region 07							
01	12.56	56 75011125	12.56	RD TO STARK	960	14	960	14	912	08	727	05	0183
01	18.86	56 75011188	6.30	TOWN OF PARISHVILLE TOWN OF COLTON	1294	14	1296	13	914	10	1198	03	0463
01	22.58	56 75011225	3.72	CR 58 COLTON	2146	14	2166	10	2264	07	2196	04	0298
01	22.93	56 75011229	0.35	RT 68	2698	14	2698	14	3087	08	2382	05	0300
01	25.57	56 75011255	2.64	TOWN OF COLTON & TOWN OF PIERREPONT	2829	14	2846	09	2595	06	2597	03	0301
01	30.82	56 75011308	5.25	TOWN OF PIERREPONT & TOWN OF POTSDAM	3342	14	3342	14	3600	08	3922	05	0185
01	31.49	56 75011315	0.67	POTSDAM S LINE	5101	14	5134	09	5475	02	5245	99	0033
01	32.46	56 75011324	0.97	MAIN ST	8609	14	8500	09	10875	06	9870	03	0302
01	32.68	56 75011327	0.22	MARKET ST	12467	14	12367	10	11016	07	14175	04	0122
01	32.76	56 75011327	0.08	START 11/56 OLAP	7763	14	7634	08	6398	02	6815	99	0050
01	32.93	56 75011328	0.17	END 11/56 OLAP	14884	14	14569	08	16825	05	12795	02	0064
01	33.71	56 75011336	0.78	MAY RD	15962	14	15782	10	17003	06	19260	03	0034
01	38.25	56 75011382	4.54	VILLAGE OF POTSDAM & TOWN OF POTSDAM	7147	14	7194	07	7478	04	7916	01	0303
01	41.77	56 75011416	3.52	RR GRADE CROSSING	6074	14	6119	13	5625	10	6323	06	0304
01	45.26	56 75011452	3.49	RR GRADE CROSSING	6670	14	6760	09	5394	06	6117	03	0305
01	47.99	56 75011480	2.73	CR 40 N RAQUETTE RD	6518	14	6567	13	6408	07	6596	04	0306
01	51.44	56 75011514	3.45	RT 37 END RT 56	4945	14	4945	14	5147	08	4732	05	0307
		Route NY58		County 089 ST LAWRENCE		Region 07							
01	4.83	58 75011048	4.83	OSWEGATCHIE R	949	14	960	09	818	06	824	03	0311
01	8.90	58 75011089	4.07	STAMMER CR	844	14	844	14	1011	11	1114	07	0312
01	16.28	58 75011149	7.38	TOWN OF EDWARDS AND TOWN OF FOWLER	1746	14	1766	09	1761	06	1795	03	0314
01	21.81	58 75011218	5.53	TOWN OF FOWLER TOWN OF GOUVERNEUR	4941	14	5007	09	5072	05	4715	04	0047
01	22.38	58 75011223	0.57	OSWEGATCHIE	4683	14	4718	13	4555	09	4849	05	0315
01	23.27	58 75011233	0.89	GOUVERNEUR N VILL LN	3636	14	3660	09	3826	05	3797	02	0048
01	30.78	58 75011301	7.51	TOWN OF GOUVERNEUR & TN OF MACOMB BEAVER CR	1143	14	1151	09	888	06	1082	03	0316
01	32.55	58 75011325	1.77	CR 8 BRASIE COR	647	14	650	13	705	10	481	07	0317
01	38.62	58 75011386	6.07	RT 184 POPE MILLS	559	14	559	14	405	11	626	08	0318
01	41.45	58 75011414	2.83	TN MACOMB TN MORRISTOWN	881	14	887	09	922	06	959	03	0319
01	45.99	58 75011460	4.54	TOWN MORRISTOWN VILLAGE MORRISTOWN	579	14	579	14	442	11	603	07	0320

New York State Department of Transportation

Date: 7/22/2015

Traffic Volume Report

County Order	EMP	Ref Marker	Section		LATEST COUNT		-----PREVIOUS COUNTS-----								
					EST AADT	YR	EST AADT	YR	EST AADT	YR	EST AADT	YR	Station CC Station		
		Route NY59			County 087	ROCKLAND	Region 08								
01	1.45	59 85011007	1.45	START 59/202 OLAP			13602	14	12863	11	12670	07	13647	04	0327
01	1.50		0.05	START 59/202 OLAP			10759	14	10759	14	17486	11	11733	07	0011
01	3.68	59 85011037	2.18	VILLAGE OF SUFFERN & TOWN OF RAMAPO			16036	14	15641	10	16083	07	18171	04	0328
01	6.07	59 85011061	2.39	RT 306 MONSEY			17871	14	17871	14	17141	12	16263	09	0015
01	6.67	59 85011067	0.60	VILLAGE OF SPRING VALLEY			15750	14	15785	13	13875	10	15646	07	0337
01	7.39	59 85011075	0.72	RT 45 SPRING VALLEY			16174	14	15994	09	18490	06	16082	02	0329
01	8.36	59 85011083	0.97	VILLAGE OF SPRING VALLEY & TOWN OF CLARKSTOWN			22662	14	22079	07	21942	03	22464	02	0330
01	9.31	59 85011094	0.95	N MIDDLETOWN RD			40624	14	41093	11	37839	08	42372	02	0023
01	10.09	59 85011101	0.78	RT 304			31878	14	31878	14	30728	11	28372	08	0331
01	10.52	59 85011106	0.43	ACC PIP RT 987C			57033	14	57864	11	52637	07	59878	04	0333
01	12.64	59 85011127	2.12	SICKLETOWN RD			30984	14	30984	14	31405	11	41895	08	0335
01	13.72	59 85011139	1.08	TOWN OF CLARKSTOWN & VILLAGE OF NYACK			25613	14	25613	14	20421	11	24212	08	0025
01	13.86	59 85011140	0.14	RT 9W NYACK END RT 59			22214	14	21642	07	21431	01	24040	97	0336
		Route NY60			County 013	CHAUTAUQUA	Region 05								
01	0.94	60 52011030	0.94	CR 19 & CR 99 PECK SETTLEMENT RD			6816	14	6816	14	7231	11	7093	08	0023
01	2.25	60 52011042	1.31	CITY OF JAMESTOWN			8100	14	8100	14	8906	11	9163	08	0165
01	3.52	60 52012012	1.27	MAIN ST			10494	14	10494	14	11697	11	11004	08	0166
01	3.68	60 52012014	0.16	RT 952P FOREST AVE			9810	14	9853	13	9932	07	14417	03	0013
01	4.17	60 52012019	0.49	START 60/394 OLAP WASHINGTON ST			10790	14	10790	14	14170	08	14670	05	0012
01	4.30	60 52012020	0.13	END 60/394 OLAP N MAIN ST			18066	14	18295	12	17411	08	17365	05	0021
01	4.36	60 52012020	0.06	JCT 394 WB SIXTH ST			10015	14	10393	10	11820	07	13019	04	0043
01	5.24	60 52012029	0.88	VAN BUREN ST			11402	14	11402	14	12588	11	11332	08	0044
01	5.73	60 52012034	0.49	N CITY LINE			15184	14	15251	13	16143	10	15000	07	0065
01	5.90		0.17	ACC I86			14428	14	14492	13	15763	10	13775	07	0167
01	7.93	60 52013022	2.03	GIRTS RD			8963	14	9003	13	8450	10	8512	07	0164
01	9.74	60 52013040	1.81	TOWN OF ELLICOTT AND TOWN OF GERRY			6465	14	6494	13	6491	10	6612	07	0237
01	11.14	60 52013054	1.40	CR 50 & 65 ELLINGTON-LEVANT RDS			7343	14	7393	13	7539	09	8354	06	0168
01	15.94	60 52013102	4.80	VILLAGE OF SINCLAIRVILLE TOWN OF GERRY			7079	14	7127	13	6959	10	7491	07	0169
01	22.81	60 52013170	6.87	TOWN OF STOCKTON VILLAGE OF CASSADAGA			6141	14	6183	13	6790	10	6684	07	0170
01	27.73	60 52013199	4.92	VILLAGE OF CASSADAGA AND TOWN OF POMFERT			7783	14	7783	14	8290	11	8391	08	0171
01	30.34	60 52013245	2.61	RT 20 FREDONIA			12574	14	12630	13	12469	10	12069	07	0019
01	30.96	60 52013253	0.62	TOWN OF POMFERT VILLAGE OF FREDONIA			23385	14	23385	14	25931	08	26941	05	0020
01	32.20	60 52013264	1.24	CITY OF DUNKIRK			11156	14	11156	14	13669	08	13862	05	0027
01	33.20		1.00	THIRD ST			8120	14	8156	13	7970	10	7188	07	0144

New York State Department of Transportation

Date: 7/22/2015

Traffic Volume Report

County Order	EMP	Ref Marker	Section		LATEST COUNT		-----PREVIOUS COUNTS-----				Station	CC Station			
					EST AADT	YR	EST AADT	YR	EST AADT	YR			EST AADT	YR	
		Route NY61			County 063	NIAGARA	Region 05								
01	0.41	61 54011004	0.41	PACKARD RD			2965	14	2993	09	4051	06	4206	02	0053
01	0.67	61 54011006	0.26	RT 62 S BOUND FERRY AVE			3694	14	3710	13	5431	09	5707	06	0623
01	0.82	61 54011008	0.15	RT 62 NB WALNUT AVE			3990	14	4008	13	5808	10	7479	07	0027
01	0.94	61 54011009	0.12	RT 62A PINE AVE			6795	14	6811	10	8449	07	9129	04	0008
01	1.82	61 54011018	0.88	START 61/182 OLAP			14490	14	14490	14	14159	10	14105	07	0015
01	1.93	61 54011019	0.11	START 61/182 OLAP HYDE PARK BLVD			15428	14	15574	09	15085	06	13410	03	0014
01	2.36	61 54011023	0.43	RAILROAD YARDS ARE UNDER			13795	14	13926	09	15796	05	13444	02	0013
01	2.87		0.51	RT 31 COLLEGE AVE			10044	14	10588	10	11302	07	12265	04	0012
01	3.61	61 54011036	0.74	TOWN OF LEWISTON / NIAGARA FALLS N CITY LINE			6695	14	7056	10	6177	07	7087	04	0625
01	3.88	61 54012003	0.27	RT 104 END RT 61			8269	14	8269	14	6701	11	5368	08	0010
		Route US62			County 013	CHAUTAUQUA	Region 05								
01	4.56	62 52011345	4.56	RT 60			4637	14	4637	14	4612	13	4553	12	0014 5281
01	6.53	62 52011042	1.97	TOWN OF Kiantone and Town of Carroll			4810	14	4810	14	5226	11	5506	07	0163
01	9.04	62 52011068	2.51	CR 36 IVORY RD			4141	14	4141	14	4075	11	4321	08	0176
01	15.22	62 52011130	6.18	I-86 EB RAMPS			1609	14	1609	14	1734	11	1626	07	0022
01	16.36	62 52011140	1.14	START 62/394 OLAP			1669	14	1669	14	1761	11	1688	07	0177
01	17.46	62 52011151	1.10	END 62/394 OLAP			3320	14	3320	14	3333	11	3191	08	0074
01	25.49		8.03	RT 83			817	14	817	14	1133	11	1000	07	0227
01	25.51	62 52011233	0.02	RRXING			1331	14	1409	10	1431	07	1316	04	0150
		Route US62			County 009	CATTARAUGUS	Region 05								
02	1.53	62 51021015	1.53	RT 241 CONEWANGO			1474	14	1474	14	1420	09	1700	03	0179
02	10.32	62 51021103	8.79	TOWN OF LEON AND TOWN OF DAYTON			1573	14	1573	14	1607	09	1451	06	0181
02	15.28	62 51021153	4.96	RRXING			1518	14	1528	13	1586	10	1446	07	0182
02	19.88	62 51021199	4.60	TOWN OF PERSIA VILLAGE OF GOWANDA			2059	14	2073	13	2168	10	2074	07	0225
02	19.91	62 51021199	0.03	CATT/ERIE CO LINE			15480	14	15480	14	11445	10	11416	07	0153
		Route US62			County 029	ERIE	Region 05								
03	0.71	62 53031007	0.71	RT 438 4 MILE LEVEL RD			9982	14	10026	13	9945	09	9717	07	0154
03	2.55	62 53031025	1.84	VILLAGE OF GOWANDA TOWN OF COLLINS			3057	14	3071	13	3246	10	4441	07	0155
03	9.55	62 53031096	7.00	TOWN OF N COLLINS VILLAGE OF N COLLINS			4016	14	4016	14	4048	11	3748	08	0013
03	14.27	62 53031139	4.72	VILLAGE OF N COLLINS TOWN OF N COLLINS			5315	14	5351	13	5203	09	5482	06	0187
03	17.78	62 53031178	3.51	START 62/75 OLAP			10290	14	10335	13	10289	10	9461	07	0476
03	19.71	62 53031198	1.93	TOWN OF HAMBURG VILLAGE OF HAMBURG			12331	14	12331	14	13659	11	11939	08	0188
03	20.21	62 53031202	0.50	RT 75 END 62/391 OLAP END RT 391			11373	14	11423	13	11247	09	11997	04	0231

New York State Department of Transportation

Date: 7/22/2015

Traffic Volume Report

County Order	EMP	Ref Marker	Section		LATEST COUNT		-----PREVIOUS COUNTS-----				Station	CC Station	
			Length	End Description	EST AADT	YR	EST AADT	YR	EST AADT	YR			EST AADT
		Route US62		County 029	ERIE	Region	05						
03	21.01	62 53031208	0.80	N VILLAGE LINE	11171	14	11220	13	10486	09	11831	06	0189
03	23.58	62 53031237	2.57	RT 20 SOUTHWESTERN BLVD	13820	14	13820	14	14767	11	14550	08	0190
03	24.14	62 53031242	0.56	JCT BIG TREE RD - 951E	12683	14	12739	13	13229	08	12968	06	0191
03	25.34		1.20	RT 179 MILESTRIP RD	16091	14	16091	14	14765	11	17004	08	0095
03	26.43	62 53031265	1.09	TOWN OF HAMBURG VILL OF BLASDELL	13463	14	13878	11	14707	08	15055	05	0562
03	27.88		1.45	RIDGE RD	11137	14	11186	13	11294	09	10978	06	0267
03	28.31		0.43	CITY OF BUFFALO	8856	14	8895	13	7882	10	9783	04	0192
03	29.34		1.03	TIFFT ST	10781	14	10781	14	10619	11	11571	08	0251
03	29.54		0.20	SOUTHSIDE PKWY	14018	14	14080	13	11585	09	12320	07	0137
03	30.13		0.59	ABBOTT RD	5625	14	5625	14	5598	11	5576	08	0133
03	30.42		0.29	HEUSSY AVE	7475	14	7475	14	5478	11	6744	08	0081
03	30.77		0.35	ELK ST	21028	14	21121	13	19273	10	18521	07	0475
03	30.91		0.14	JCT RT 16 SENECA ST	18506	14	18506	14	15941	11	17610	08	0090
03	31.35		0.44	RT 354 CLINTON ST	18006	14	17177	11	16421	08	17739	05	0252
03	31.81		0.46	DINGENS ST	18199	14	18199	14	14967	11	14796	08	0094
03	32.30		0.49	WILLIAM ST	17994	14	18074	13	16803	10	17067	07	0253
03	33.14		0.84	RT 130 BROADWAY	16047	14	16047	14	14160	11	12447	08	0101
03	33.69		0.55	WALDEN AVE	16868	14	16566	11	15753	08	13580	07	0106
03	34.23		0.54	GENESEE ST	14982	14	14982	14	13137	11	11968	08	0254
03	35.60		1.37	RT 33 - KENSINGTON EXPRESSWAY	17516	14	17593	13	16203	10	15534	07	0170
03	35.97		0.37	KENSINGTON AVE	21352	14	21446	13	19075	09	15925	07	0108
03	36.73		0.76	WINSPEAR AVE	19600	14	19785	09	15890	07			0117
03	37.46		0.73	RT 5 - BUFFALO CL / AMHERST TL	18186	14	18186	14	16295	11	14463	08	0255
03	37.71	62 53034002	0.25	RT 263 MILLERSPORT HWY	21578	14	21578	14	16903	10	15973	07	0256
03	38.69	62 53034011	0.98	CR 130 EGGERT RD	10775	14	10775	14	8668	11	8349	08	0058
03	38.91	62 53034015	0.22	START 62/324 OLAP	9472	14	9949	10	10965	07	11548	04	0486
03	39.35		0.44	END 62/324 OLAP	13707	14	13707	14	29087	10	26311	07	0258
03	40.05	62 53034025	0.70	CR 192 MAPLE RD	26774	14	26892	13	28715	10	34793	07	0268
03	40.96	62 53034035	0.91	JCT I-290 YOUNGMANN EXPY	35197	14	34418	10	38173	07	46825	03	0260
03	41.54	62 53034041	0.58	WILLOW RIDGE	52527	14	53024	09	50507	05	43850	02	0487
03	42.35	62 53034049	0.81	ELLCOTT CREEK	34119	14	35802	10	36155	07	40803	04	0080
03	43.17	62 53034057	0.82	CR 299 E ROBINSON	42028	14	42214	13	35218	10	33954	07	0269
03	44.28	62 53034068	1.11	ERIE/NIAG CO LINE	32890	14	34499	10	31072	07	34022	04	0259
		Route US62		County 063	NIAGARA	Region	05						

New York State Department of Transportation

Date: 7/22/2015

Traffic Volume Report

County Order	EMP	Ref Marker	Section		LATEST COUNT		-----PREVIOUS COUNTS-----						
					EST AADT	YR	EST AADT	YR	EST AADT	YR	EST AADT	YR	Station
		Route US62			County 063	NIAGARA	Region 05						
04	0.41	62 54041004	0.41	CITY OF NORTH TONAWANDA TOWN OF WHEATFIELD	31756	14	32056	09	30068	08	31697	05	0260
04	0.75		0.34	RT 425	33584	14	33584	14	29514	11	29991	08	0483
04	1.59		0.84	WHEATFIELD / N TONAWANDA NCL	24337	14	25536	10	20444	07	24365	04	0285
04	2.74	62 54043011	1.15	CR 89 NASH RD	21049	14	21049	14	22207	11	19395	08	0055
04	4.12	62 54043025	1.38	RT 429 WARD RD	19858	14	19858	14	18852	12	17470	08	0279
04	6.22	62 54043045	2.10	CR 129 WALMORE RD/CR 25 CAYUGA RD	19479	14	19479	14	17646	11	18342	07	0110
04	6.94	62 54043053	0.72	RTS 182 & 952V WILLIAMS RD	15315	14	15315	14	17771	09	19351	05	0286
04	7.15	62 54043055	0.21	TOWN WHEATFIELDTOWN NIAGARA	18318	14	18492	09	18536	06	17088	03	0026
04	8.45	62 54044012	1.30	RT 265 MILITARY RD	17541	14	17707	09	19920	01	17327	98	0288
04	8.89	62 54044016	0.44	77TH ST	32195	14	32195	14	27192	08	28176	04	0057
04	9.63	62 54044023	0.74	JCT RT 190I NIAGARA EXPY	29143	14	29143	14	28127	11	25829	08	0576
04	10.70	62 54044034	1.07	PACKARD RD	24951	14	25187	09	26105	01	24989	98	0289
04	10.93	62 54044036	0.23	JCT RT 62A PINE AVE	23593	14	23697	13	21413	10	18456	07	0140
04	11.35	62 54044107	0.42	RT 61 HYDE PARK BLVD	8868	14	8868	14	8940	11	9351	07	0021
04	12.58	62 54044119	1.23	PORTAGE AVE	12019	14	12019	14	15311	11	13397	08	0058
04	13.11	62 54044125	0.53	RT 104 MAIN ST END RT 62	6695	14	6695	14	5237	11	4919	08	0023
		Route US62B			County 063	NIAGARA	Region 05						
01	0.40		0.40	PORTAGE RD	6424	14	6476	13	6444	09	6293	06	0101
01	1.63		1.23	NY 61 HYDE PARK BLVD	11356	14	11356	14	12697	11	12474	08	0095
01	2.14		0.51	US 62 WALNUT AVE	15686	14	15730	11	15623	08	16422	05	0098
		Route NY63			County 101	STEUBEN	Region 06						
01	0.74	63 64011008	0.74	VILLAGE OF WAYLAND TOWN OF WAYLAND	5065	14	5065	14	4633	09	5828	06	0090
01	4.04	63 64011040	3.30	STEUB/LIV CO LINE	3462	14	3500	09	4318	06	4558	03	0087
		Route NY63			County 051	LIVINGSTON	Region 04						
02	2.26	63 42021022	2.26	TOWN OF DANSVILLE AND VILLAGE OF DANSVILLE	4460	14	4496	13	5003	10	4091	07	0041
02	2.38	36 42021018	0.12	END 36/63 OLAP	8676	14	8896	09	8799	06	9353	05	0042
02	2.48	63 42021024	0.10	RT 256 DANSVILLE	7357	14	7543	09	7589	06	9320	03	0122
02	10.35	63 42021103	7.87	VILLAGE OF DANSVILLE & TOWN OF NORTH DANSVILLE	1812	14	1866	09	1528	05	1660	02	0123
02	17.00	63 42021170	6.65	RT 408 HAMPTON CORNERS	1648	14	1668	13	2243	07	2233	04	0124
02	20.01	63 42021200	3.01	TOWN OF GROVELAND AND TOWN OF GENESEO	7643	14	7785	09	7588	06	7856	02	0023
02	20.31	20A42031079	0.30	END 20A/39/63 OLAP	12318	14	12257	09	18291	06	14706	05	0125
02	21.58	63 42021216	1.27	VILLAGE OF GENESEO & TOWN OF GENESEO	5677	14	5649	09	7944	04	5544	02	0557
02	26.23	63 42021262	4.65	TOWN OF GENESEO AND TOWN OF YORK	5206	14	5304	09	8737	05	5669	02	0008

New York State Department of Transportation

Date: 7/22/2015

Traffic Volume Report

County Order	EMP	Ref Marker	Section		LATEST COUNT		-----PREVIOUS COUNTS-----				Station	CC Station	
			Length	End Description	EST AADT	YR	EST AADT	YR	EST AADT	YR			EST AADT
		Route NY63		County 051 LIVINGSTON		Region 04							
02	29.18	63 42021291	2.95	RAILROAD IS OVER	4500	14	4584	09	4764	06	6804	98	0127
		Route NY63		County 121 WYOMING		Region 04							
03	3.59	63 46021035	3.59	WYO/GEN CO LINE	5371	14	5472	09	7705	06	7501	03	0008
		Route NY63		County 037 GENESEE		Region 04							
04	0.12	63 41031001	0.12	RT 246	5551	14	5654	09	6121	06	7950	00	0128
04	1.09	63 41031011	0.97	RT 19 PAVILION	11003	14	11208	09	8774	05	6659	02	0011
04	4.08	63 41031041	2.99	RT 20 TEXACO TOWN	11194	14	11403	09	12238	05	9484	00	0129
04	6.59	63 41031067	2.51	TOWN PAVILION TOWN BETHANY	5756	14	5863	09	10942	05	5300	02	0028
04	9.28		2.69	TOWN BETHANY TOWN STAFFORD	9228	14	9402	09	5300	02			0038
04	11.31	63 41031114	2.03	CITY OF BATAVIA	9344	14	9344	14	9053	13	9338	11	0131 4181
04	13.04	63 41032013	1.73	START 5/33 OLAP END 5/33/63 OLAP	11235	14	11252	10	13102	07	13730	04	0132
04	13.28	5 41032008	0.24	END 5/63 OLAP START 5/33/63 OLAP	33831	14	33831	14	31761	08	38203	02	0424
04	14.06	5 41032007	0.78	END 5/63 OLAP START 5/33/63 OLAP	23414	14	23414	14	23598	08	23332	05	0003
04	19.39	63 41034000	5.33	TOWN OF OAKFIELD & VILLAGE OF OAKFIELD	7539	14	7761	09	8651	06	9717	02	0281
04	25.73	63 41033117	6.34	VILLAGE OF OAKFIELD TOWN OF OAKFIELD	2685	14	2685	14	5000	11	2568	08	0133
04	27.23	63 41033132	1.50	END 63/77 OLAP	5304	14	5459	09	6831	06	6481	03	0134
04	29.59	63 41033156	2.36	GEN/ORLEANS CO LINE	4708	14	4708	14	4223	11	5345	07	0135
		Route NY63		County 073 ORLEANS		Region 04							
05	5.39	63 45051054	5.39	RT 31A START 31/63 OLAP	4820	14	4820	14	4390	11	4475	07	0239
05	6.37	31 45021045	0.98	RR CROSSING	7512	14	7476	09	6965	06	7442	99	0089
05	6.66		0.29	WEST AVE	3405	14	3405	14	4191	09			1214
05	6.81		0.15	PROSPECT AV/COMM ST	2688	14	2688	14	2965	13	2646	10	1211
05	9.94	63 45051100	3.13	VILLAGE OF MEDINA TOWN OF RIDGEWAY	3654	14	3761	09	4778	05	4381	02	0137
05	10.11	63 45051101	0.17	END 63/104 OLAP	3987	14	4062	09	4120	06	5087	03	0138
05	15.68	63 45051157	5.57	VILLAGE OF LYNDONVILLE & TOWN OF YATES	2466	14	2466	14	3654	11	2365	07	0140
		Route NY64		County 069 ONTARIO		Region 04							
01	8.00	64 44011081	8.00	TOWN OF SOUTH BRISTOL & TOWN OF BRISTOL	2409	14	2409	14	2735	11	2010	08	0010
01	9.62	64 44011096	1.62	START 20A/64 OLAP	2857	14	2857	14	2930	13	2837	12	0241 4481
01	13.34	20A44041145	3.72	TOWN OF BRISTOL TOWN OF EAST BLOOMFIELD	3349	14	3607	10	3805	07	4135	04	0047
01	15.13	5 44051077	1.79	VILLAGE OF EAST BLOOMFIELD TOWN OF EAST BLOOMF	5477	14	5820	10	5388	07	5741	05	0142
01	16.39	5 44051090	1.26	END 5/20/64 OLAP	8570	14	8570	14	7741	08	8839	05	0141
01	19.74	64 44011191	3.35	TOWN OF EAST BLOOMFIELD & TOWN OF WEST BLOOM	2520	14	2596	07	2883	04	4150	01	0143
01	20.74	64 44011206	1.00	ONT/MONROE CO LINE	1966	14	2045	09	2634	06	3629	00	0144

New York State Department of Transportation

Date: 7/22/2015

Traffic Volume Report

County Order	EMP	Ref Marker	Section		LATEST COUNT		-----PREVIOUS COUNTS-----						Station	CC Station	
					EST AADT	YR	EST AADT	YR	EST AADT	YR	EST AADT	YR			
		Route NY64			County 055	MONROE	Region 04								
02	1.68	64 43021016	1.68	CR 53 BOUGHTON HILL RD			3504	14	3504	14	4030	07	4136	04	0074
02	3.96	64 43021040	2.28	RT 251 MENDON			5031	14	5031	14	5058	11	5319	06	0075
02	8.43	64 43021084	4.47	WEST BLOOMFIELD RD			4523	14	4523	14	4268	11	4231	10	0076
02	9.11	64 43021091	0.68	JORDAN RD			7780	14	7843	13	8063	10	8090	07	0825
02	9.61	64 43021095	0.50	RT 943C & CR 39			8580	14	8649	13	8465	09	10306	03	0077
02	10.34	64 43021103	0.73	TOWN OF PITTSFORD & VILLAGE OF PITTSFORD			9287	14	9362	13	11739	07	10537	04	0147
		Route NY65			County 069	ONTARIO	Region 04								
01	3.57	65 44011036	3.57	ONT/LIV CO LINE			1693	14	1762	09	2220	06	2611	05	0148
		Route NY65			County 051	LIVINGSTON	Region 04								
02	0.26		0.26	LIV/MONROE CO LINE			2285	14	2364	09	2547	06	2766	05	0003
		Route NY65			County 055	MONROE	Region 04								
03	0.78	65 43031007	0.78	EAST STREET			3920	14	4054	09	4233	01	3121	98	0250
03	0.82	65 43031008	0.04	WEST MAIN STREET			9000	14	9309	09	7159	06	7605	97	0741
03	3.73	65 43031037	2.91	VILLAGE OF HONEOYE FALLS & TOWN OF MENDON			4376	14	4552	09	3719	06	4742	00	0149
03	4.13	65 43031041	0.40	CR 64 MENDON CENTER ROAD			4125	14	4125	14	4278	11	5042	10	0750
03	6.06	65 43031061	1.93	CR 45 WILLIAMS RD			5143	14	5293	09	6351	05	6612	02	0180
03	7.06	65 43031070	1.00	TOWN OF MENDON & TOWN OF PITTSFORD			4862	14	5005	09	5268	06	6116	05	0078
03	8.87	65 43031088	1.81	THRUWAY IS UNDER NO CONNECTIONS			4945	14	5032	09	5898	03	5738	00	0150
03	9.72	65 43031097	0.85	CALKINS RD			8363	14	8430	13	8816	05	10237	02	0002
03	10.34	65 43031103	0.62	CR 37 STONE RD			9130	14	9204	13	8162	10	8177	07	0179
03	10.89	65 43031109	0.55	CR 62 TOBEY RD			7694	14	7830	09	8460	06	10337	03	0253
03	11.06	65 43031110	0.17	RT 252			22452	14	22396	05	19179	02	17052	97	0151
03	12.73	65 43031127	1.67	TOWN OF PITTSFORD & TOWN OF BRIGHTON			18089	14	18089	14	16376	11	15839	08	0152
03	13.84		1.11	CR 87 ELMWOOD AVE			8573	14	8675	13	8737	07	8542	04	0178
03	14.68	65 43031147	0.84	RT 96 - END RT 65			5445	14	5505	11	4830	06	4844	99	0650
		Route NY66			County 021	COLUMBIA	Region 08								
01	1.53	66 81011015	1.53	TOWN OF GREENPORT AND TOWN OF CLAVERACK			10386	14	10330	11	10115	08	11519	05	0745
01	3.08	66 81011030	1.55	RT 9H			9900	14	9900	14	8191	11	7929	08	0019
01	9.39	66 81011093	6.31	TOWN OF CLAVERACK AND TOWN OF GHENT			5348	14	5065	11	4181	08	5019	05	0746
01	12.13	66 81011121	2.74	TOWN OF GHENT VILLAGE OF CHATHAM			5849	14	5849	14	6453	11	5203	08	0747
01	12.52	66 81011125	0.39	RT 295 CHATHAM			8119	14	8312	10	9016	05	9775	02	0478
01	16.87	66 81011169	4.35	VILLAGE OF CHATHAM TOWN OF CHATHAM			1646	14	1646	14	1860	08	1921	05	0479
01	17.19	66 81011172	0.32	CR 17			1113	14	1113	14	1142	11	1246	08	0751

New York State Department of Transportation

Date: 7/22/2015

Traffic Volume Report

County Order	EMP	Ref Marker	Section Length	End Description	LATEST COUNT		-----PREVIOUS COUNTS-----				Station	CC Station	
					EST AADT	YR	EST AADT	YR	EST AADT	YR			EST AADT
		Route NY66		County 021 COLUMBIA		Region 08							
01	23.63	66 81011236	6.44	COL/RENS CO LINE	262	14	266	09	367	05	375	02	0750
		Route NY66		County 083 RENSSELAER		Region 01							
02	1.00	66 14021010	1.00	START 20/66 OLAP	321	14	322	10	376	06	345	03	0001
02	2.74	20 14212172	1.74	END 20/66 OLAP	5214	14	5000	11	4819	06	5621	04	0002
02	7.10	66 14021071	4.36	RT 914F JCT RIGHT	1407	14	1412	13	1301	10	1722	06	0072
02	10.21	66 14021082	3.11	START 43/66 OLAP	1558	14	1563	13	8630	12	1437	10	0489
02	13.21	43 14032143	3.00	TOWN OF SAND LAKE & TOWN OF NASSAU	2769	14	2553	10	4529	06	2902	03	0117
02	15.02	66 14021149	1.81	CR 45	3426	14	3432	10	3585	06	3523	05	0104
02	16.04	66 14021164	1.02	TOWN OF SAND LAKE AND TOWN OF POESTENKILL	5850	14	5964	10	6098	06	6193	04	0073
02	18.75	66 14021192	2.71	TOWN OF POESTENKILL AND TOWN OF NORTH GREENB	4389	14	4456	10	4258	06	4619	04	0414
02	19.70	66 14021201	0.95	RT 150 JCT LEFT	9847	14	9855	13	9863	10	9852	06	0139
02	20.97	66 14022000	1.27	WINTER ST EXT	12318	14	12328	13	12221	10	12638	07	0006
02	21.59		0.62	SPRING AVE EXT	13219	14	13219	14	13404	11	13168	08	0074
02	22.70		1.11	RT 2 END RT 66	13770	14	13770	14	12823	11	13283	08	0048
		Route NY67		County 057 MONTGOMERY		Region 02							
01	5.73	67 25011057	5.73	TOWN OF ST JOHNSVILLE & TOWN OF PALATINE	1130	14	1138	13	999	10	870	07	0038
		Route NY67		County 035 FULTON		Region 02							
02	0.34		0.34	START 10/67 OLAP	949	14	956	13	925	10	886	07	0044
02	1.99	10 21041017	1.65	END 10/67 OLAP	841	14	847	10	1575	04	1448	03	0051
02	5.40	67 21011034	3.41	TOWN OF EPHRATAH & TOWN OF JOHNSTOWN	671	14	671	14	789	11	764	08	0031
02	9.20	67 21011072	3.80	RT 334 W OF JOHNSTOWN	2265	14	2265	14	2768	11	2758	08	0013
02	10.23	67 21011082	1.03	CITY OF JOHNSTOWN	4022	14	3908	12	3356	09	3926	06	0012
02	10.86		0.63	YOST ST	5350	14	5394	13	5310	10	4365	07	0022
02	11.01		0.15	PERRY ST	7458	14	7520	13	7879	09	7078	06	0141
02	11.16		0.15	END 29/67 OLAP / E STATE ST	8618	14	8689	13	8621	10	8555	06	0036
02	11.73		0.57	RT 30A	4539	14	4539	14	4562	11	4485	08	0015
02	11.81		0.08	JOHNSTOWN CL / JOHNSTOWN TL	7366	14	7366	14	7142	11	7595	08	0025
02	13.51	67 21013017	1.70	ROUTE 920A JUNCTION	7438	14	7438	14	7763	11	8115	08	0016
02	14.60	67 21013028	1.09	FULTON/MONT CO LINE	4691	14	4725	13	4723	10	3995	07	0018
		Route NY67		County 057 MONTGOMERY		Region 02							
03	3.36	67 25021033	3.36	TOWN OF MOHAWK AND TOWN OF AMSTERDAM	5410	14	5603	11	4642	06	4644	05	0030
03	4.49	67 25021045	1.13	TOWN OF AMSTERDAM VILLAGE OF FORT JOHNSON	4636	14	4616	12	4054	09	3780	06	0274
03	5.43	5 25121319	0.94	CITY OF AMSTERDAM	12506	14	12506	14	11495	11	11202	08	0273

New York State Department of Transportation

Date: 7/22/2015

Traffic Volume Report

County Order	EMP	Ref Marker	Section		LATEST COUNT		-----PREVIOUS COUNTS-----						Station	CC Station	
					EST AADT	YR	EST AADT	YR	EST AADT	YR	EST AADT	YR			
		Route NY67			County 057	MONTGOMERY	Region 02								
03	7.40	5 25122020	1.97	STEADWELL AVE			9210	14	8912	11	9148	08	9993	05	0277
03	7.47		0.07	START 30/67 OLAP			8540	14	8631	10	8368	00	10691	96	0043
03	7.59	30 25042012	0.12	JCT NY 5 WB			22926	14	23699	10	21225	06	21781	00	0040
03	7.67	30 25042013	0.08	END 30/67 OLAP			18588	14	18688	05	16937	02	25000	92	0017
03	7.80	67 25022024	0.13	MERGE - NY67 EB & WB			9053	14	9094	13	8394	10	8698	07	0016
03	7.86		0.06	PROSPECT ST			8067	14	8103	13	8111	10	9791	07	0286
03	8.30		0.44	REID ST			9724	14	9184	12	10241	09	10476	06	0295
03	9.19		0.89	LODGE ST			7004	14	6608	12	7201	09	7005	06	0296
03	10.15	67 25023009	0.96	CR 9 MANNYS CORNERS			6335	14	6350	13	6426	12	6127	10	0287
03	13.70	67 25023045	3.55	MONT/SARA CO LINE			5367	14	5367	14	4957	11	5529	07	0010
		Route NY67			County 091	SARATOGA	Region 01								
04	3.46	67 15031035	3.46	NY 147			5601	14	5601	14	5206	08	5318	07	0494
04	11.38	67 15031115	7.92	TOWN OF CHARLTON AND TOWN OF BALLSTON			7810	14	7810	14	7250	13	7850	11	0336
04	13.20	67 15031131	1.82	TOWN OF MILTON VILLAGE OF BALLSTON SPA			7892	14	7909	13	8562	11	8643	06	0334
04	14.10	50 15021071	0.90	TOWN OF BALLSTON / VILLAGE OF BALLSTON SPA			14586	14	14586	14	15611	11	14748	06	0335
04	17.51	67 15031176	3.41	TOWN OF BALLSTON TOWN OF MALTA			16364	14	16364	14	18854	11	16657	10	0331
04	17.99	67 15031179	0.48	END 9/67 OLAP			14563	14	14416	08	14378	07	15834	02	0422
04	19.52	9 15091101	1.53	START 9/67 OLAP			11600	14	11600	14	11120	13	11255	12	0032 1531
04	25.22	67 15031252	5.70	TOWN OF MALTA TOWN OF STILLWATER			4151	14	4151	14	4140	11	3649	07	0310
04	25.88		0.66	START 4/32/67 OLAP			6049	14	6054	13	5679	10	6315	06	0027
04	25.98	4 15022015	0.10	END 4/32/67 OLAP			16047	14	15499	10	14552	07	12148	06	0002
04	26.25	4 15022015	0.27	JCT N MAIN ST			3861	14	3738	10	3863	06	4293	03	0047
04	26.36		0.11	SARA/RENS CO LINE			6332	14	6337	13	5844	10	6731	07	0034
		Route NY67			County 083	RENSSELAER	Region 01								
05	0.31	67 14041203	0.31	CR 121			6294	14	6338	10	6027	07	7559	03	0081
05	5.46	67 14041254	5.15	START 40/67 OLAP			2667	14	2763	10	3150	06	3184	03	0082
05	7.00	40 14015093	1.54	TOWN OF SCHAGHTICOKE AND VILLAGE OF SCHAGTICO			9545	14	9591	13	8008	09	9485	03	0311
05	8.40	67 14041060	1.40	TOWN OF SCHAGHTICOKE VILLAGE OF VALLEY FALLS			7460	14	7496	13	6552	09	5977	05	0075
05	11.07	67 14041088	2.67	VILLAGE OF VALLEY FALLS AND TOWN OF PITTSTOWN			3294	14	3370	10	3704	07	3993	04	0313
05	18.44	67 14041160	7.37	TOWN OF PITTSTOWN AND TOWN OF HOOSICK			2082	14	2092	13	1749	10	2667	06	0553
		Route NY67			County 115	WASHINGTON	Region 01								
06	0.89		0.89	START 22/67 OLAP			2923	14	2923	14	2738	11	3198	08	0316
06	1.50		0.61	RENS/WASH CO LINE			3996	14	3996	14	4245	11	4680	08	0315

New York State Department of Transportation

Date: 7/22/2015

Traffic Volume Report

County Order	EMP	Ref Marker	Section Length	End Description	LATEST COUNT		-----PREVIOUS COUNTS-----				Station	CC Station	
					EST AADT	YR	EST AADT	YR	EST AADT	YR			EST AADT
Route NY67 County 083 RENSSELAER Region 01													
07	1.87	22 14071333	1.87	START 22/67 OLAP	5343	14	5369	13	5004	10	5312	06	0027
07	5.92	67 14061058	4.05	VERMONT STATE LINE END RT 67	2833	14	2894	10	3885	06	4117	05	0012
Route NY68 County 089 ST LAWRENCE Region 07													
01	0.74	68 75013007	0.74	CITY OF OGDENSBURG	2352	14	2322	09	2533	06	2692	03	0070
01	1.52	68 75013015	0.78	COMMERCE ST	3397	14	3369	10	3105	07	2764	04	0075
01	1.92	68 75013019	0.40	GREEN ST	5611	14	5518	08	6687	05	6217	03	0071
01	2.36		0.44	CANTON ST	7009	14	6920	09	7596	06	7665	03	0072
01	2.83		0.47	OGDENSBURG CL / OSWEGATCHIE TL	7032	14	6943	09	6243	01	5648	99	0322
01	2.96	68 75012001	0.13	RT 37 & 812	6082	14	6082	14	8318	08	5659	05	0019
01	5.79	68 75012029	2.83	CR 4	6486	14	6486	14	6018	08	6459	05	0323
01	9.29	68 75012064	3.50	CR 10 FLACKVILLE	5399	14	5407	13	5133	07	5323	06	0324
01	15.02	68 75012122	5.73	TOWN OF LISBON AND TOWN OF CANTON	5129	14	5119	07	5356	04	4972	01	0325
01	19.29	68 75012165	4.27	ENTR CANTON A&T COLLEGE	5915	14	5969	10	5291	07	4800	06	0049
01	19.95	68 75012171	0.66	TOWN OF CANTON VILLAGE OF CANTON	11365	14	11273	10	10602	07	11770	06	0326
01	20.10	11 75061306	0.15	RIVERSIDE DR CANTON	16367	14	16367	14	18514	11	19658	07	0119
01	20.27	11 75061308	0.17	COURT ST CANTON	13802	14	13802	14	16488	11	16464	07	0027
01	20.89	11 75061314	0.62	VILLAGE OF CANTON & TOWN OF	14138	14	13978	10	14222	07	13998	04	0028
01	21.35	11 75061319	0.46	END 11/68 OLAP	18453	14	18245	10	15553	07	15678	06	0120
01	25.38	68 75012225	4.03	CR 35	1969	14	1880	10	4225	07	3648	06	0327
01	29.22	68 75012264	3.84	TOWN OF CANTON AND TOWN OF PIERREPONT	1016	14	1023	09	1105	05	968	02	0328
01	33.43	68 75012307	4.21	RT 56 END RT 68	1465	14	1465	14	1590	08	1604	05	0329
Route NY69 County 075 OSWEGO Region 03													
01	4.88	69 34011048	4.88	VILLAGE OF MEXICO TOWN OF MEXICO	2675	14	2675	14	2658	11	2666	06	0369
01	6.75	69 34011067	1.87	TOWN OF PARISH VILLAGE OF PARISH	2251	14	2265	13	2384	10	2292	06	0283
01	7.33	69 34011073	0.58	JCT RT 81I	4145	14	4112	11	4962	08	5372	05	0284
01	14.27	69 34011096	6.94	VILLAGE OF PARISH	2752	14	2738	11	2979	06	2913	03	0285
01	16.84	69 34011168	2.57	RT 183 AMBOY CENTER	2265	14	2266	13	1714	10	1772	06	0240
01	19.65		2.81	CR 17 JAMISON COR	1468	14	1451	09	1521	04	1373	01	0239
01	20.64	69 34011207	0.99	OSWEGO/ONEIDA CO LINE	1505	14	1497	11	1450	06	1515	02	0020
Route NY69 County 065 ONEIDA Region 02													
02	4.50	69 26021045	4.50	CR 70B PENNY MIX RD	1816	14	1782	12	2014	09	2086	06	0023
02	6.46	69 26021064	1.96	VILLAGE OF CAMDEN	2288	14	2246	12	2299	09	2578	03	0412
02	6.56	13 26061143	0.10	END 13/69 OLAP	7871	14	7627	12	9050	09	8628	06	0411

New York State Department of Transportation

Date: 7/22/2015

Traffic Volume Report

County Order	EMP	Ref Marker	Section		LATEST COUNT		-----PREVIOUS COUNTS-----						Station CC Station	
					EST AADT	YR	EST AADT	YR	EST AADT	YR	EST AADT	YR		
		Route NY69			County 065 ONEIDA		Region 02							
02	7.44	69 26021074	0.88		VILLAGE OF CAMDEN	4292	14	4168	12	4515	09	4212	06	0410
02	13.90	69 26021133	6.46		TOWN OF CAMDEN AND TOWN OF ANNSVILLE	4613	14	4648	13	4756	10	6320	07	0380
02	17.74	69 26021177	3.84		TOWN OF ANNSVILLE-TOWN OF LEE	6908	14	7255	11	7618	08	7668	05	0424
02	21.43	69 26021213	3.69		WEST SUCCESS DR	9948	14	9731	12	10343	09	8221	06	0152
02	22.32	69 26021223	0.89		START 46/49/69 OLAP	17787	14	17170	12	15452	07	17727	04	0423
02	22.93	46 26021146	0.61		JCT W DOMINICK ST	22103	14	21338	12	21911	08	21823	06	0082
02	24.14	46 26021147	1.21		JCT S MADISON ST	21381	14	21478	13	21811	08	21848	03	0083
02	24.53		0.39		END 46/49/69 OLAP START 49/69 OLAP	27640	14	27969	11	21984	06	23912	03	0111
02	24.66		0.13		END 49/69 START 26/49/69 OLAP									0507
02	25.44	26 26052002	0.78		START 26/49/69 OLAP	16279	14	15715	12	16203	09	17568	04	0032
02	26.15		0.71		START 365 OLAP	11313	14	11221	10	11179	07	11025	06	0060
02	26.41	69 26023006	0.26		END 49/69/365 OLAP START 49/365 OLAP	19889	14	18867	11	20051	06	20173	03	0017
02	26.68	49 26025010	0.27		RT 233	5814	14	5862	13	6204	09	6810	06	0132
02	31.01	69 26023215	4.33		ROME CL / WHITESTOWN TL	1948	14	1964	13	2066	10	2157	07	0047
02	32.73	69 26023066	1.72		TOWN OF WHITESTOWN VILLAGE OF ORISKANY	3677	14	3707	13	4515	09	5050	05	0396
02	34.69	69 26023093	1.96		VILLAGE OF ORISKANY TOWN OF WHITESTOWN	4587	14	4675	10	4942	07	7324	03	0346
02	36.10	69 26023106	1.41		TOWN OF WHITESTOWN VILLAGE OF WHITESBORO	16964	14	17553	10	18503	07	17847	04	0084
02	36.52	69 26023109	0.42		RAMP TO RT 5A	21108	14	20183	11	19829	09	21037	06	0085
02	36.63	69 26023112	0.11		VILLAGE OF WHITESBORO TOWN WHITESTOWN	18200	14	18520	11	19452	07	22707	04	0347
		Route NY69A			County 075 OSWEGO		Region 03							
01	2.05	69A34011020	2.05		VILLAGE OF PARISH	1010	14	1031	11	1129	06	1230	03	0999
		Route NY70			County 051 LIVINGSTON		Region 04							
01	3.30	351 42011003	3.30		TOWN OF PORTAGE & TOWN OF NUNDA	916	14	927	13	808	10	868	07	0268
01	6.95	408 42031000	3.65		LIV/ALLEG CO LINE	1021	14	1051	09	1082	06	1248	00	0471
		Route NY70			County 003 ALLEGANY		Region 06							
02	5.43	408 61021442	5.43		TOWN OF GROVE & TOWN OF BURNS	946	14	946	14	891	11	1385	08	0020
02	7.82	70 61011021	2.39		TOWN OF BURNS VILLAGE OF CANASERAGA	1824	14	1845	09	2007	06	1943	03	0019
02	9.26	70 61011038	1.44		VILLAGE OF CANASERAGA TOWN OF BURNS	2366	14	2366	14	2276	11	2380	08	0018
02	10.77	70A64011016	1.51		ALLEG/STEB CO LINE	1472	14	1487	09	1634	06	1369	03	0016
		Route NY70			County 101 STEUBEN		Region 06							
03	0.24	70A64011018	0.24		RT 36 ARKPORT END RT 70	1473	14	1488	09	1711	06	1802	03	0069
		Route NY71			County 021 COLUMBIA		Region 08							
01	2.33	71 81011023	2.33		MASS STATE LINE END RT 71	945	14	956	09	1252	05	1856	99	0744

New York State Department of Transportation

Date: 7/22/2015

Traffic Volume Report

County Order	EMP	Ref Marker	Section		LATEST COUNT		-----PREVIOUS COUNTS-----						
					EST AADT	YR	EST AADT	YR	EST AADT	YR	EST AADT	YR	Station
		Route NY72			County 089	ST LAWRENCE	Region 07						
01	6.96	72 75011069	6.96	TOWN OF POTSDAM & TOWN OF PARISHVILLE	1207	14	1207	14	988	09	1129	06	0330
01	8.58	72 75011085	1.62	CR 47	2110	14	2145	07	2394	04	2258	99	0464
01	15.34	72 75011153	6.76	TOWN OF PARISHVILLE & TOWN OF HOPKINTON	740	14	749	09	702	02	807	99	0331
		Route NY73			County 031	ESSEX	Region 01						
01	11.48	73 12011501	11.48	TOWN OF ELIZABETH TOWN AND TOWN OF KEENE	4640	14	4640	14	3277	09	3104	08	0445
01	13.32	9N12031520	1.84	END 9N/73 OLAP	5230	14	5230	14	4064	11	4342	06	0551
01	21.23	73 12011600	7.91	TOWN OF KEENE AND TOWN OF NORTH ELBA	3652	14	3652	14	2984	06	3063	04	0455
01	25.88	73 12011647	4.65	CR 35 OLD MILITARY RD	3467	14	3467	14	3011	11	3861	07	0014
01	27.55	73 12011663	1.67	TOWN OF NORTH ELBA VILLAGE OF LAKE PLACID	4501	14	5752	10	4794	07	5404	03	0502
		Route NY74			County 031	ESSEX	Region 01						
01	0.17	74 12011205	0.17	RT 9 JCT	2778	14	2778	14	1994	11	2695	08	0022
01	12.11	74 12011199	11.94	TOWN OF SCHROON TOWN OF TICONDEROGA	3011	14	3020	10	2020	07	2201	04	0011
01	17.41	74 12011080	5.30	RT 9N START 22/74 OLAP	2533	14	2520	10	2315	06	2950	03	0012
01	19.03	22 12091036	1.62	START 22/74 OLAP	3069	14	2975	11	2218	07	2801	02	0559
01	20.45	74 12011001	1.42	VT FERRY SLIP END RT 74	391	14	391	14	826	11	1105	08	0013
		Route NY75			County 029	ERIE	Region 05						
01	6.60	75 53011066	6.60	TN OF COLLINS AND TOWN OF N COLLINS	703	14	709	13	931	09	802	06	0296
01	13.04	75 53011130	6.44	TOWN OF NORTH COLLINS AND TOWN OF EDEN	1001	14	1009	13	1316	09	1237	06	0297
01	14.32	75 53011143	1.28	START 62/75 OLAP HAMBURG	1833	14	1845	13	1723	09	1795	06	0298
01	16.25	62 53031198	1.93	TOWN OF HAMBURG VILLAGE OF HAMBURG	12331	14	12331	14	13659	11	11939	08	0188
01	17.25	75 53011172	1.00	VILLAGE OF HAMBURG TOWN OF HAMBURG	16113	14	16184	13	16097	09	18649	02	0299
01	18.17	75 53011182	0.92	RT 90I NYS THRUWAY UNDER	27798	14	27921	13	20069	10	24684	07	0442
01	18.94	75 53011190	0.77	RT 20 SOUTHWESTERN BLVD	21186	14	21186	14	24333	09	25849	05	0071
01	20.27	75 53011203	1.33	JUNCTION ROUTE 950J	19986	14	20174	09	20356	08	22921	05	0300
01	21.32	75 53011209	1.05	RT 5 ATHOL SPRING END RT 75	18142	14	18313	09					0186
		Route NY76			County 013	CHAUTAUQUA	Region 05						
01	5.74	76 52011058	5.74	TOWN OF SHERMAN VILLAGE OF SHERMAN	688	14	694	13	796	10	823	07	0063
01	6.20	76 52011061	0.46	START 76/430 OLAP SHERMAN	2004	14	2020	13	2043	10	2161	07	0301
01	6.30	76 52011062	0.10	END 76/430 OLAP SHERMAN	2123	14	2123	14	2205	11	2244	08	0302
01	8.54	76 52011085	2.24	VILL OF SHERMAN TOWN OF SHERMAN	1067	14	1076	13	1047	10	1055	07	0035
01	10.33	76 52011102	1.79	TOWN OF WESTFIELD AND TOWN OF RIPLEY	681	14	686	13	737	10	751	07	0036
01	15.84	76 52011158	5.51	CR 9 WATTLESBURG	431	14	431	14	438	11	452	08	0303
01	18.31	76 52011182	2.47	RT 20 RIPLEY	927	14	927	14	933	13	1014	09	0304

New York State Department of Transportation

Date: 7/22/2015

Traffic Volume Report

County Order	EMP	Ref Marker	Section Length	End Description	LATEST COUNT		-----PREVIOUS COUNTS-----				Station CC	Station	
					EST AADT	YR	EST AADT	YR	EST AADT	YR			EST AADT
		Route NY76		County 013	CHAUTAUQUA	Region 05							
01	19.43	76 52011187	1.12	RT 5 N OF RIPLEY END RT 76	366	14	366	14	416	13	448	09	0305
		Route NY77		County 121	WYOMING	Region 04							
01	8.32	77 46011084	8.32	TOWN OF JAVA & TOWN OF SHELDON	1558	14	1620	09	1740	06	1756	00	0154
01	13.03	77 46011130	4.71	TOWN OF SHELDON & TOWN OF BENNINGTON	2020	14	2020	14	2233	08	2591	05	0155
01	15.31	77 46011151	2.28	WYO/GEN CO LINE	2489	14	2589	09	4150	06	2980	03	0156
		Route NY77		County 037	GENESEE	Region 04							
02	2.26	77 41021022	2.26	RT 20 DARIEN CTR	2798	14	2798	14	2798	11	3683	07	0157
02	6.48	77 41021065	4.22	TOWN OF DARIEN AND VILLAGE OF CORFU	5481	14	5481	14	5245	13	5359	11	0158 4180
02	8.75	77 41021088	2.27	VILLAGE OF CORFU TOWN OF PEMBROKE	5604	14	5604	14	6056	11	6137	08	0159
02	9.73	77 41021098	0.98	RT 90I UNDER	7782	14	7890	08	8957	06	11365	03	0029
02	13.99	77 41021141	4.26	TOWN OF PEMBROKE AND TOWN OF ALABAMA	7610	14	7834	09	7270	06	6667	03	0160
02	14.50	77 41021145	0.51	START 63/77 OLAP	6605	14	6685	13	6048	10	5883	09	0161
02	16.00	63 41033132	1.50	END 63/77 OLAP	5304	14	5459	09	6831	06	6481	03	0134
02	20.53		4.53	GEN/NIAG CO LINE	3815	14	3968	09	2888	06	2706	03	0162
		Route NY77		County 063	NIAGARA	Region 05							
03	1.70	77 54031017	1.70	CR 905 GRISWOLD RD	1982	14	1982	14	1803	11	2006	08	0059
03	4.90	77 54031049	3.20	CR 55 ROYALTON CTR RD	1619	14	1632	13	1688	10	1764	07	0306
03	6.73	77 54031067	1.83	CR 10 GASPORT RD	1965	14	1981	13	1847	10	1832	07	0060
03	10.45	77 54031104	3.72	TOWN OF ROYALTON AND TOWN OF LOCKPORT	1813	14	1813	14	1645	11	2020	08	0307
		Route I78		County 061	NEW YORK	Region 11							
01	0.90		0.90	ACC RT 478I END RT 78I	85318	14	85318	14	93356	10	91007	09	0015
		Route NY78		County 121	WYOMING	Region 04							
01	3.40	78 46011035	3.40	TOWN OF GAINESVILLE & TOWN OF WETHERSFIELD	1812	14	1835	13	2247	07	1659	04	0163
01	6.67	78 46011067	3.27	RT 362 W OF SMITHS CORNERS	1895	14	1895	14	1391	11	1990	08	0164
01	12.59	78 46011127	5.92	TOWN OF WETHERSFIELD & TOWN OF JAVA	1205	14	1226	13	1701	06	1228	00	0165
01	15.15	78 46011151	2.56	END 78/98 OLAP	1731	14	1801	09	2212	06	1695	03	0166
01	18.37	78 46011181	3.22	CR 15 JAVA VILLAGE	3095	14	3149	13	1636	07	1664	04	0167
01	21.92	78 46011220	3.55	WYO/ERIE CO LINE	4021	14	4091	13	4138	10	4933	06	0294
		Route NY78		County 029	ERIE	Region 05							
02	5.89	78 53021054	5.89	START 20A/78 OLAP	5083	14	5124	13	5105	10	4928	07	0308
02	8.11	20A53011133	2.22	TOWN OF AURORA AND TOWN OF WALES	9925	14	9998	13	9471	10	9723	07	0309
02	8.87	20A53011112	0.76	VILL OF EAST AURORA & TOWN OF AURORA	8052	14	8088	13	7317	09	8474	06	0147

New York State Department of Transportation

Date: 7/22/2015

Traffic Volume Report

County Order	EMP	Ref Marker	Section Length End Description		LATEST COUNT		-----PREVIOUS COUNTS-----						Station CC Station
					EST		EST		EST		EST		
					AA	YR	AA	YR	AA	YR	AA	YR	
		Route NY78		County 029 ERIE		Region 05							
02	9.94	16 53021192	1.07	BUFFALO RD - START 16/20A/78 OLAP	14233	14	14296	13	13814	10	15285	06	0203
02	10.49		0.55	BOWEN RD	9270	14	9270	14	8772	11	9828	08	0079
02	10.54	16 53021198	0.05	VILLAGE OF EAST AURORA & TOWN OF AURORA	6803	14	6803	14	5987	11	6464	08	0076
02	12.98	16 53021223	2.44	TOWN OF AURORA AND TOWN OF ELMA	7323	14	7382	13	7127	09	6410	06	0202
02	15.47	16 53021248	2.49	TRANSIT STREET END 16/78 OLAP START 20/78 OLAP	10290	14	10290	14	9707	11	10526	08	0048
02	15.94	20 53021290	0.47	RT 400 AURORA EXPWY OVER	23092	14	23473	10	22687	07	24605	04	0115
02	16.29		0.35	CR 330 BULLIS ROAD	33960	14	35231	12	33062	09	32898	06	0098
02	17.73	78 53021295	1.44	RT 354 CLINTON ST	31879	14	31879	14	27395	12	24424	09	0446
02	19.13	20 53021316	1.40	TOWN OF WEST SENECA TOWN OF CHEEKTOWAGA	28414	14	29453	12	28420	09	26629	06	0197
02	20.62	20 53021337	1.49	TN OF LANCASTER & VILL OF DEPEW	27075	14	28080	12	27296	09	29383	06	0374
02	21.33	78 53021213	0.71	JCT RT 952Q WALDEN AVE	29055	14	30207	10	27663	07	34380	04	0270
02	23.12	78 53021231	1.79	VILLAGE OF DEPEW & TOWN OF LANCASTER	27919	14	27919	14	29657	13	28325	11	0122
02	23.75	78 53021237	0.63	ACC RT I90 NYS THRUWAY	30993	14	31697	12	30187	09	31845	05	0311
02	24.40	78 53021244	0.65	RT I90 THRUWAY IS OVER WITH CONN	21957	14	21957	14	39452	09	41345	05	0271
02	25.02	78 53021250	0.62	RT 5 MAIN ST	34671	14	34236	10	34845	06	34012	97	0082
02	25.91	78 53021259	0.89	RT 324 SHERIDAN DR	37146	14	37146	14	38754	13	39076	12	0312 5382
02	26.67	78 53021267	0.76	CR 192 MAPLE RD	35820	14	35820	14	36862	11	34003	08	0171
02	27.42	78 53021275	0.75	CR 277 KLEIN/ROLL RDS	29739	14	31214	10	31043	07	29741	04	0448
02	29.72	78 53021298	2.30	CR 299 NORTH FRENCH RD	29274	14	29274	14	29611	12	26880	09	0172
02	31.44	78 53021299	1.72	CR 247 WOLCOTT RD	14982	14	14982	14	15977	11	14654	08	0263
02	33.10	78 53021332	1.66	RT 263 MILLERSPORT HWY	14421	14	14944	12	15207	09	13805	06	0458
02	33.38	78 53021334	0.28	ERIE/NIAG CO LINE	34333	14	35433	10	34762	07	37809	04	0314
		Route NY78		County 063 NIAGARA		Region 05							
03	3.18	78 54031031	3.18	RT 93 DYSINGER RD	28181	14	28306	13	29000	10	29097	07	0042
03	4.45	78 54031045	1.27	CITY OF LOCKPORT AND TOWN OF LOCKPORT	26845	14	26845	14	24709	11	26664	08	0270
03	4.73	78 54012002	0.28	SUMMIT ST & LINCOLN AVE	27961	14	27961	14	26747	11	25990	08	0315
03	5.60	78 54012011	0.87	RT 31 WEST AVE	17573	14	17573	14	16548	11	15442	08	0316
03	5.77		0.17	NIAGARA ST	8581	14	8800	12	7638	09	10146	05	0321
03	6.06		0.29	GRAND ST/N TRANSIT ST	4766	14	4787	13	4260	10	5144	07	0322
03	6.30		0.24	GOODING ST	2451	14	2451	14	2379	11	2730	08	0323
03	6.66		0.36	MILL ST	6838	14	6628	11	6568	09	6912	06	0324
03	7.30		0.64	LAKE AVE	3843	14	3843	14	4149	11	4520	08	0325
03	7.60		0.30	CITY OF LOCKPORT AND TOWN OF LOCKPORT	8380	14	8380	14	8650	11	9193	09	0317
03	9.75	78 54033021	2.15	START 78/104 OLAP WRIGHTS COR	9376	14	9376	14	10151	11	10273	09	0268

New York State Department of Transportation

Date: 7/22/2015

Traffic Volume Report

County Order	EMP	Ref Marker	Section		LATEST COUNT		-----PREVIOUS COUNTS-----						Station CC Station		
					EST AADT	YR	EST AADT	YR	EST AADT	YR	EST AADT	YR			
		Route NY78			County 063	NIAGARA	Region 05								
03	10.02	104 54012221	0.27	END 78/104 OLAP			12310	14	12394	13	11877	08	12746	05	0318
03	14.59	78 54033070	4.57	CR 91 NEWFANE			6797	14	6852	13	6610	10	7059	04	0319
03	16.36	78 54033088	1.77	CR 52 DRAKE RD			3910	14	3910	14	4105	13	3486	11	0022
03	18.24	78 54033107	1.88	RT 18 OLCOTT END RT 78			1916	14	1931	13	1912	10	2436	04	0320
		Route NY79			County 007	BROOME	Region 09								
01	2.46	79 91011020	2.46	CR 16 EDISON RD			620	14	539	12	631	09	440	06	0085
01	6.12	79 91011062	3.66	TOWN OF WINDSOR VILLAGE OF WINDSOR			790	14	804	12	841	09	828	05	0080
01	6.38	79 91011064	0.26	CHAPEL ST WINDSOR			3735	14	3443	12	3806	09	3065	05	0088
01	9.95	7991011069	3.57	VILLAGE OF WINDSOR TOWN OF WINDSOR			1860	14	1621	12	1894	09	1863	06	0260
01	16.67	79 91011166	6.72	CR 52			983	14	884	12	1000	09	749	06	0071
01	17.61	79 91011173	0.94	RT 88I OVER			2835	14	2662	12	2888	09	3043	04	0112
01	17.70		0.09	START 7/79 OLAP			2451	14	2545	12	2451	11	2661	08	0090
01	18.94	7 91013163	1.24	START 7/79 OLAP			2004	14	1988	10	2312	07	2078	04	0010
01	24.18	79 91011243	5.24	CR 221 N COLESVILLE			451	14	459	09	494	01	495	98	0061
01	26.67	79 91011268	2.49	TOWN OF COLESVILLE AND TOWN OF FENTON			623	14	623	14	672	10	671	07	0072
		Route NY79			County 017	CHENANGO	Region 09								
02	0.74	79 92021005	0.74	CHEN/BROOME CO LINE			780	14	780	14	813	11	743	08	0166
		Route NY79			County 007	BROOME	Region 09								
03	0.97	79 91031010	0.97	RT 369 N FENTON			1666	14	1760	12	1779	09	1471	06	0107
03	3.57	79 91031034	2.60	TOWN OF FENTON AND TOWN OF BARKER			1153	14	1160	13	1109	10	1187	07	0018
03	3.84		0.27	START 12/79 OLAP			7214	14	7438	12	8000	09	9879	05	0017
03	8.06	79 91031062	4.22	CR 133 SOUTH ST			1013	14	1013	14	1132	11	1357	07	0262
03	12.87	79 91031130	4.81	END 26/79 OLAP			998	14	1049	09	1053	06	1204	03	0096
03	12.96		0.09	END 11/26 OLAP START 26/79 OLAP			7907	14	7907	14	9305	11	9398	07	0016
03	13.97	11 91013175	1.01	VILLAGE OF WHITNEY POINT & TOWN OF TRIANGLE			11386	14	11512	12	9592	09	12212	05	0264
03	15.17	11 91013175	1.20	TOWN OF TRIANGLE AND TOWN OF LISLE			5984	14	6050	12	5996	09	8607	03	0014
03	18.50	79 91031161	3.33	VILLAGE OF LISLE AND TOWN OF LISLE			4717	14	4717	14	4677	11	4566	08	0265
03	21.35	79 91031215	2.85	BROOME/TIOGA CO LINE			3517	14	3560	12	3426	09	3758	06	0099
		Route NY79			County 107	TIOGA	Region 09								
04	4.75		4.75	RT 38 RICHFORD			3886	14	3886	14	3725	11	3464	08	0127
04	9.88	79 65041099	5.13	TIOGA/TOMP CO LINE			3834	14	3833	13	3891	10	3722	07	0006
		Route NY79			County 109	TOMPKINS	Region 03								
05	3.97	79 36051035	3.97	CR 162 SLATERVILLE			5218	14	5237	13	4121	10	4377	06	0441

New York State Department of Transportation

Date: 7/22/2015

Traffic Volume Report

County Order	EMP	Ref Marker	Section		LATEST COUNT		-----PREVIOUS COUNTS-----				Station CC	Station	
			Length	End Description	EST AADT	YR	EST AADT	YR	EST AADT	YR			EST AADT
		Route NY79		County 109 TOMPKINS		Region 03							
05	7.85	79 36051078	3.88	UAB	6378	14	6402	13	5577	10	5207	07	0442
05	10.22	79 36051092	2.37	TOWN OF DRYDEN AND TOWN OF ITHACA	9889	14	9954	09	8933	07	9094	05	0443
05	11.15	79 36051111	0.93	CITY OF ITHACA	6763	14	6788	09	6722	02	6820	99	0444
05	11.85	79 36052007	0.70	MITCHELL ST / RT 366	7645	14	7628	07	6862	04	6190	01	0440
05	12.29		0.44	STEWART AVE	17258	14	17321	09	19073	05	20427	00	0021
05	13.10	79 36052019	0.81	RTS 13/34/96 NB MEADOW ST	15084	14	15314	10	14978	01	12600	98	0472
05	13.21		0.11	RTS 13/34/96 SB NORTH FULTON	10420	14	10479	10	9766	07	10869	04	0046
05	13.29		0.08	ACC RTS 89 & 96	13337	14	13590	10	10071	06	12700	03	0050
05	13.48		0.19	W STATE & SENECA STS	16327	14	16327	14	15857	09	18809	06	0474
05	14.73		1.25	VINEGAR HILL	8481	14	8481	14	7024	10	7125	07	0469
05	20.13	79 36053054	5.40	WESTHAVEN RD	3892	14	4077	10	4515	06	4212	02	0478
05	23.20	79 36053085	3.07	TOMP/SCHUY CO LINE	2734	14	2734	14	2650	11	3191	08	0330
		Route NY79		County 097 SCHUYLER		Region 06							
06	1.09	79 63061011	1.09	START 79/228 OLAP	2553	14	2553	14	2627	11	2981	08	0297
06	1.19	79 63061012	0.10	END 79/228 OLAP	2499	14	2485	12	2095	09	2557	06	0005
06	5.12	79 63061051	3.93	RT 227	1499	14	1492	12	1642	10	1677	07	0325
06	9.53	79 63061096	4.41	TOWN OF HECTOR & VILLAGE OF BURDETT	2956	14	2988	09	2817	06	3000	03	0324
06	11.34	79 63061113	1.81	VILLAGE OF BURDETT TOWN OF HECTOR	3296	14	3494	10	3032	07	3573	04	0323
		Route NY80		County 067 ONONDAGA		Region 03							
01	1.21	80 33011012	1.21	RT 173 W SENECA TPK	5417	14	5417	14	7460	08	7769	05	0240
01	1.51		0.30	CHAFFEE ST	6118	14	6118	14	5449	11	6628	06	0037
01	2.54	80 33011030	1.03	SYRACUSE CL / ONONDAGA TL	4884	14	4944	11	5130	07	5624	04	0040
01	6.60		4.06	HITCHINS RD	2035	14	2092	11	2748	06	1826	02	0009
01	7.95	80 33012054	1.35	CEDARVALE RD	1290	14	1298	13	1090	10	1513	07	0165
01	9.63	80 33012070	1.68	RT 20	1020	14	1091	11	1217	07	1386	04	0113
01	14.08	80 33012077	4.45	TOWN OF ONONDAGA AND TOWN OF OTISCO	1340	14	1340	14	1454	11	1573	06	0380
01	20.07	80 33012173	5.99	TOWN OF OTISCO AND TOWN OF TULLY	2215	14	2180	12	1472	11	1910	07	0111
01	20.15		0.08	START 11/80 OLAP	6194	14	6233	13	6860	10	7430	07	0119
01	20.81	11 33031016	0.66	VILLAGE OF TULLY TOWN OF TULLY	5451	14	5486	13	5816	10	6668	07	0121
01	23.08	80 33012205	2.27	VILLAGE OF TULLY TOWN OF TULLY	3125	14	3193	09	3645	04	3361	01	0125
01	24.31	80 33012216	1.23	START 80/91 OLAP	2624	14	2641	13	2764	10	2612	07	0002
01	27.63	80 33012249	3.32	TOWN OF FABIVS VILLAGE OF FABIVS	1761	14	1860	10	1959	07	2135	04	0128
01	29.14	80 33012255	1.51	VILLAGE OF FABIVS TOWN OF FABIVS	1998	14	2011	13	2073	10	2287	07	0129
01	29.79	80 33012271	0.65	VINCENT CORNER RD	2237	14	2192	11	1961	07	2134	04	0130

New York State Department of Transportation

Date: 7/22/2015

Traffic Volume Report

County Order	EMP	Ref Marker	Section		LATEST COUNT		-----PREVIOUS COUNTS-----				Station CC	Station		
			Length	End Description	EST AADT	YR	EST AADT	YR	EST AADT	YR			EST AADT	YR
		Route NY80			County 067 ONONDAGA	Region 03								
01	31.36		1.57	ORAN-DELPHI RD		1709	14	1709	14	2085	11	1904	07	0094
01	32.30	80 33012298	0.94	ONON/MAD CO LINE		1216	14	1196	11	981	07	930	03	0131
		Route NY80			County 053 MADISON	Region 02								
02	1.96	80 24021009	1.96	START 13/80 OLAP		960	14	977	12	1090	10	1074	08	0212
02	5.41	13 24051086	3.45	START 13/80 OLAP		1590	14	1621	12	1576	09	1716	06	0213
02	11.54	80 24021109	6.13	TOWN OF DERUYTER AND TOWN OF GEORGETOWN		853	14	867	12	1200	11	1113	08	0166
02	14.22	26 92031141	2.68	CHEN/MAD CO LINE		1495	14	1506	13	1480	10	1440	06	0209
		Route NY80			County 017 CHENANGO	Region 09								
03	0.91		0.91	START 26/80 OLAP		1345	14	1353	13	1470	10	1304	07	0156
03	9.76	8092031097	8.85	TOWN OF SMYRNA VILLAGE OF SMYRNA		804	14	804	14	667	12	817	08	0157
03	13.47	80 92031132	3.71	VILLAGE OF SMYRNA TOWN OF SMYRNA		1748	14	1748	14	1734	11	1502	08	0017
03	14.08	80 92031141	0.61	TOWN OF SHERBURNE VILLAGE OF SHERBURNE CL OF C		2780	14	2830	12	2963	09	2973	06	0267
03	20.76	80 92031208	6.68	VILLAGE OF SHERBURNE TOWN OF SHERBURNE		1739	14	1739	14	1827	11	1789	08	0268
03	24.85	80 92031241	4.09	TOWN OF COLUMBUS AND TOWN OF NEW BERLIN		868	14	868	14	805	12	756	08	0162
03	26.10	8 92051062	1.25	START 8/80 OLAP		4506	14	4501	12	4400	11	3461	08	0031
03	26.39	80 92031265	0.29	CHEN/OTSEGO CO LINE		3208	14	3208	14	3074	11	2799	08	0037
		Route NY80			County 077 OTSEGO	Region 09								
04	3.83	80 94041038	3.83	CR 17		1908	14	1920	13	1996	10	1765	07	0168
04	7.75	80 94041077	3.92	TOWN OF PITTSFIELD AND TOWN OF EDMESTON		1969	14	1921	10	1298	06	1389	03	0029
04	10.70	80 94041107	2.95	TOWN OF EDMESTON TOWN OF BURLINGTON		2936	14	2866	10	2285	07	2248	04	0269
04	11.79	51 94021259	1.09	END 51/80 OLAP		1978	14	2015	09	1923	06	1953	03	0247
04	18.37	80 94041184	6.58	TOWN OF BURLINGTON TOWN OF OTSEGO		1822	14	1833	13	1857	09	1634	06	0171
04	20.29		1.92	RT 28 END 80/205 OLAP END RT 205		1161	14	1161	14	1135	11	2098	08	0272
04	22.43	28 94033236	2.14	CR 26 FLY CREEK		5317	14	5317	14	5434	11	4813	08	0233
04	25.57		3.14	VILLAGE OF COOPERSTOWN		5608	14	5628	13	4877	10	4618	07	0271
04	25.78		0.21	SUSQUEHANNA AVE		4117	14	3119	10	6608	06	6635	03	0038
04	28.05	80 94041266	2.27	WESTRIDGE RD		4147	14	4173	11	3176	08	4253	05	0273
04	33.68	80 94041298	5.63	TOWN OF OTSEGO & TOWN OF SPRINGFIELD		2340	14	2354	11	1544	10	2796	07	0274
04	36.67	80 94041367	2.99	RT 20 W OF SPRINGFIELD		1295	14	1295	14	1920	11	1877	08	0035
04	40.50	80 94041406	3.83	OTSEGO/HERK CO LINE		853	14	903	11	931	08	1097	05	0275
		Route NY80			County 043 HERKIMER	Region 02								
05	4.36	80 23051044	4.36	RT 168 W OF STARKVILLE		683	14	688	13	791	10	877	07	0101
05	5.79	80 23051058	1.43	HERK/MONT CO LINE		802	14	802	14	722	11	756	08	0100

New York State Department of Transportation

Date: 7/22/2015

Traffic Volume Report

County Order	EMP	Ref Marker	Section		LATEST COUNT		-----PREVIOUS COUNTS-----				Station	CC Station			
					EST AADT	YR	EST AADT	YR	EST AADT	YR			EST AADT	YR	
		Route NY80			County 057	MONTGOMERY	Region 02								
06	6.21	80 25061062	6.21	OTSQUAGO CREEK			887	14	887	14	900	11	996	08	0031
06	6.95	80 25061068	0.74	END 80/163 OLAP			2069	14	2047	12	2556	09	2836	06	0241
06	7.10		0.15	END 80/163 OLAP START 5S/80 OLAP			5900	14	5836	12	7437	09	6609	06	0032
06	7.12	5S25031075	0.02	END 5S/80 OLAP FORT PLAIN			5846	14	5783	12	5711	09	6003	06	0158
06	7.24	80 25061072	0.12	WILLET ST			4645	14	4595	12	5106	09	5650	06	0160
06	7.69	80 25061076	0.45	VILLAGE FT PLAIN VILLAGE OF NELLISTON			5814	14	5904	13	6669	10	7680	07	0157
		Route I81			County 007	BROOME	Region 09								
01	3.98	81I91011055	3.98	EXIT 1 KIRKWOOD INTER UNSER			25776	14	24473	09	25608	04	27641	01	0366
01	8.66	81I91011084	4.68	START 17/81I OLAP EXIT 2			29034	14	28902	10	28883	07	37539	04	0362
01	8.90	81I91011088	0.24	EXIT 3E COLESVILLE RD UNDER			43907	14	42105	10	39543	07	40391	04	0124
01	12.17	81I91011103	3.27	EXIT 3 BROAD AVE UNDER W / CONN			51557	14	51006	11	53193	10	54618	07	0367
01	12.55	81I91012020	0.38	EXIT 4 ACC RT 7			57559	14	54650	09	44789	99	36272	96	0368
01	13.05		0.50	END 17/81I OLAP			74232	14	69093	08	76844	04	56942	96	0369
01	13.72		0.67	RT 11 EXIT 5			66017	14	61447	08	67955	04	56073	99	0022
01	14.78	81I91013016	1.06	I-88 CONNECTOR BRIDGE			57236	14	53448	11	54748	10	56097	07	0127
01	15.83	81I91013036	1.05	TOWN OF DICKINSON AND TOWN OF CHENANGO			40729	14	39041	10	34711	03	34336	99	0030
01	16.62	81I91013036	0.79	RT 11 EXIT 6N			26427	14	25091	09	21978	05	20485	99	0021
01	21.62	81I91013087	5.00	RT 11 EXIT 7			27451	14	25145	06	26542	04	23159	01	0031
01	28.99	81I91013157	7.37	TOWN OF CHENANGO AND TOWN OF BARKER			25972	14	25897	13	25731	12	26191	11	0108
01	30.38	81I91013181	1.39	VILLAGE OF WHITNEY PT AND TOWN OF TRIANGLE			16695	14	16035	09	17954	06	17671	05	0034
01	35.79	81I91013225	5.41	TOWN OF TRIANGLE & TOWN OF LISLE			21097	14	20676	11	20371	08	21622	07	0020
		Route I81			County 023	CORTLAND	Region 03								
02	2.48	81I32021032	2.48	TOWN MARATHON VILLAGE MARATHON			21182	14	20771	11	20371	08	21622	07	0027
02	14.23	81I32021142	11.75	VILLAGE OF MARATHON TOWN OF MARATHON			20567	14	19721	09	21878	07	19788	06	0001
02	16.57	81I32021161	2.34	JCT RT 13 CLINTON AVE			20441	14	18861	08	21912	05	15824	01	0005
02	18.30	81I32022013	1.73	CITY OF CORTLAND & TOWN OF CORTLANDVILLE			28447	14	26248	08	23465	05	23798	01	0029
02	27.10	81I32023097	8.80	TOWN OF HOMER AND TOWN OF PREBLE			28612	14	27054	08	25020	05	20308	02	0009
02	29.35	81I32023118	2.25	CORT/ONON CO LINE			28835	14	28275	11	26844	09	26182	05	0012
		Route I81			County 067	ONONDAGA	Region 03								
03	1.48	81I33031016	1.48	JCT RT 80			28481	14	28481	14	28341	13	28467	12	0016
03	8.08	81I33031080	6.60	TOWN OF TULLY AND TOWN OF LAFAYETTE			34975	14	32617	07	29456	02	24184	99	0585
03	12.99	81I33031124	4.91	TOWN OF LAFAYETTE AND TOWN OF ONONDAGA			40324	14	36704	07	30063	04	28538	01	0548
03	16.37	81I33031150	3.38	SYRACUSE S CITY LN			39948	14	39948	14	41559	13	36384	08	0054

New York State Department of Transportation

Date: 7/22/2015

Traffic Volume Report

County Order	EMP	Ref Marker	Section		LATEST COUNT		-----PREVIOUS COUNTS-----				Station	CC Station	
			Length	End Description	EST AADT	EST YR	EST AADT	EST YR	EST AADT	EST YR			
		Route I81		County 067 ONONDAGA		Region 03							
03	17.34		0.97	JCT BRIGHTON AVE	51593	14	48416	09	38957	01	39425	98	0007
03	17.78		0.44	JCT COLVIN ST	55609	14	46630	02	46220	99	41716	95	0010
03	18.93	81133032033	1.15	ACC E ADAMS ST	87010	14	75249	04	70180	99	62738	98	0011
03	19.57		0.64	ACC RT 690I	96319	14	79558	01	75236	98	63600	95	0015
03	21.06		1.49	JCT RT 298 BEAR ST	108001	14	89207	01	94994	97	94851	95	0586
03	21.76		0.70	ACC RT 370	100669	14	89880	06	90157	02	102011	99	0041
03	21.93		0.17	SYRACUSE CL / SALINA TL	54727	14	48863	06	54866	01	53226	00	0017
03	23.16		1.23	JCT RT 90I	96897	14	83800	04	72924	01	72366	97	0035
03	24.71	81133033023	1.55	JCT RT 11	99786	14	87672	05	88739	03	74075	02	0550
03	25.32	81133033033	0.61	AIRPORT RD JCT	71192	14	62550	05	53153	01	51288	95	0551
03	26.14	81133033042	0.82	TAFT RD JCT	64266	14	60308	09	58151	06	54877	03	0133
03	27.55	81133033056	1.41	JCT RT 481	60890	14	59318	10	64994	04	54311	00	0134
03	29.97	81133033080	2.42	JCT RT 31	49751	14	49751	14	48756	10	51238	07	0552
03	33.94	81133033089	3.97	BARTELL RD JCT	40979	14	40979	14	41959	10	45537	09	0553
03	34.16	81133033121	0.22	ONON/OSWEGO CO LINE	34049	14	34049	14	36540	07	34579	06	0055
		Route I81		County 075 OSWEGO		Region 03							
04	3.63	81134041039	3.63	JCT RT 49	40262	14	36540	07	34579	06	34067	05	0315
04	11.89	81134041119	8.26	TOWN PARISH VILLAGE PARISH	23843	14	23750	13	23822	12	23150	11	0316 3411
04	15.62		3.73	JCT RT 104	23761	14	22160	07	18409	05	18876	01	0555
04	19.05	81134041188	3.43	TOWN PARISH TOWN MEXICO	19800	14	17506	03	19426	00	14987	97	0556
04	22.43	81134041223	3.38	TOWN RICHLAND VILLAGE PULASKI	17288	14	16347	08	18361	01	17055	97	0557
04	23.24	81134041223	0.81	JCT CR 2 RICHLAND RD	17747	14	15897	04	14123	01	14139	97	0558
04	28.85	81134041231	5.61	JCT LAKE ST CR 15 LACONA	16097	14	15220	08	16494	01	16320	98	0580
04	29.01	81134041289	0.16	ACC SALISBURY RD CR 22A	19489	14	18176	07	15315	03	14009	02	0560
04	30.84	81134041309	1.83	VILLAGE OF SANDY CREEK TOWN OF SANDY CREEK	16319	14	15649	09	18265	05	16918	03	0579
		Route I81		County 045 JEFFERSON		Region 07							
05	0.71	81173051007	0.71	EXIT 38 ACC RT 11	16028	14	15649	09	18265	05	16918	03	0468
05	3.51		2.80	RAMP	18869	14	18423	09	16453	06	17122	03	0469
05	4.60	81173051046	1.09	EXIT 40 ACC RT 193	19297	14	18840	09	17596	06	15660	04	0167
05	10.15	81173051101	5.55	TOWN OF ELLISBURG AND VILLAGE OF ADAMS	19122	14	18671	09	18887	06	14595	02	0470
05	14.27	81173051142	4.12	VILLAGE OF ADAMS TOWN OF ADAMS	19200	14	19166	13	20144	09	19052	08	0471
05	15.82	81173051158	1.55	EXIT 43 ACC KELLOGG HILL RD	21139	14	20690	11	17234	07	18527	04	0472
05	18.20	81173051181	2.38	TOWN OF HOUNSFIELD AND TOWN OF WATERTOWN	19428	14	19393	13	20324	09	20571	06	0029
05	22.53	81173051224	4.33	MASSEY ST OVER I81	19123	14	19028	13	19540	06	16470	03	0169

New York State Department of Transportation

Date: 7/22/2015

Traffic Volume Report

County Order	EMP	Ref Marker	Section		LATEST COUNT		-----PREVIOUS COUNTS-----				Station	CC Station			
					EST AADT	YR	EST AADT	YR	EST AADT	YR			EST AADT	YR	
		Route I81			County 045	JEFFERSON	Region 07								
05	23.47	81173051234	0.94	EXIT 46 ACC RT 12F			18257	14	17985	09	20316	04	21337	99	0215
05	24.98	81173051249	1.51	TN WATERTOWN TN PAMELIA BIN 1032181&1092182			24699	14	24333	09	24033	05	22725	04	0216
05	27.58	81173051275	2.60	PHILOMEL CREEK			19498	14	19208	09	21608	07	18861	05	0476
05	39.11	81173051390	11.53	TOWN OF PAMELIA AND TOWN OF ORLEANS			9648	14	9648	14	9815	13	9714	12	0222 7300
05	48.00	87173051478	8.89	TOWN OF THERESA AND TOWN OF ORLEANS			6079	14	5935	09	6553	06	8785	04	0223
05	49.60	87173051483	1.60	TOLL BOOTHS			5705	14	5571	09	5683	07	5296	04	0221
05	52.98	81173051530	3.38	RAMP			4977	14	4977	14	4998	13	4820	12	0041 7381
05	53.48	81173051535	0.50	US - CANADA LINE			5725	14	5658	11	5693	10	5450	09	0036
		Route NY81			County 001	ALBANY	Region 01								
01	1.66	81 11011016	1.66	ALB/GREENE CO LINE			552	14	534	10	785	07	790	04	0112
		Route NY81			County 039	GREENE	Region 01								
02	3.38	81 13021034	3.38	CR 67			2053	14	2058	10	2047	06	1821	95	0026
02	6.15	81 13021062	2.77	TOWN OF DURHAM AND TOWN OF GREENVILLE			1943	14	1950	13	1723	10	2016	06	0050
02	8.62	81 13021086	2.47	RT 32 GREENVILLE			3650	14	3662	13	2886	10	3946	06	0029
02	16.87	81 13021169	8.25	TOWN OF NEW BALTIMORE & TOWN OF COXSACKIE			2060	14	2067	13	1758	10	2201	07	0404
02	19.79	81 13021198	2.92	CR 26			4231	14	4245	13	3926	10	4027	06	0039
02	20.76	81 13021208	0.97	RTS 9W AND 385 JCT-END RT 81			4964	14	4774	10	5393	07	5336	04	0032
		Route NY82			County 027	DUTCHESS	Region 08								
01	1.76	82 82011017	1.76	TOWN OF FISHKILL AND TOWN OF WAPPINGER			12772	14	13204	10	13812	07	13725	04	0337
01	2.61	82 82011026	0.85	TOWN OF WAPPINGER AND TOWN OF EAST FISHKILL			9712	14	10039	10	10760	07	10829	04	0034
01	3.64	82 82011035	1.03	CR 31 PALEN RD			18187	14	18187	14	20747	11	21859	08	0049
01	4.23	82 82011042	0.59	START 82/376 OLAP			17066	14	17656	10	19304	07	19468	04	0338
01	4.32	82 82011042	0.09	END 82/376 OLAP HOPEWELL			18545	14	18992	10	23458	07	24357	04	0025
01	4.74	82 82011047	0.42	CR 9 BEEKMAN RD			15888	14	15945	11	16533	08	18736	05	0339
01	7.87	82 82011078	3.13	ACC TACONIC STATE PKWY			7910	14	8171	10	9331	07	10056	04	0340
01	11.35	82 82011113	3.48	RT 55 BILLINGS			6705	14	6749	13	6124	10	7090	07	0084
01	12.43	82 82011124	1.08	CR 89 WATERBURY RD			7176	14	7223	13	6956	09	7174	06	0342
01	17.12	82 82011168	4.69	TOWN OF LAGRANGE AND TOWN OF UNION VALE			4419	14	4433	13	4613	12	4137	09	0088
01	20.27	82 82011202	3.15	TOWN OF UNION VALE AND TOWN OF WASHINGTON			3925	14	3970	09	4550	06	4294	00	0343
01	22.15	44 82022133	1.88	VILLAGE OF MILLBROOK TOWN OF WASHINGTON			5927	14	5927	14	6636	11	6487	08	0283
01	23.19	44 82022108	1.04	TN PLEASANT VALLEY/TN WASHINGTON			10464	14	10262	09	10220	06	10761	03	0282
01	24.47	82 82011246	1.28	CR 13 CLINTON CORS RD			4361	14	4531	11	4987	07	5205	04	0352
01	30.48	82 82011307	6.01	TOWN OF WASHINGTON AND TOWN OF STANFORD			2877	14	2877	14	2874	11	2963	08	0354

New York State Department of Transportation

Date: 7/22/2015

Traffic Volume Report

County Order	EMP	Ref Marker	Section Length	End Description	LATEST COUNT		-----PREVIOUS COUNTS-----						Station	CC Station
					EST AADT	YR	EST AADT	YR	EST AADT	YR	EST AADT	YR		
Route NY82 County 027 DUTCHESS Region 08														
01	38.31	82 82011386	7.83	TOWN OF STANFORD AND TOWN OF PINE PLAINS	2884	14	2825	12	3977	09	2803	06	0141	
01	38.92	82 82011392	0.61	START 82/199 OLAP	3729	14	3729	14	4387	11	4375	08	0346	
01	40.33	82 82011403	1.41	END 82/199 OLAP	3520	14	3520	14	3462	11	2980	08	0014	
01	41.84	82 82011419	1.51	DUTCH/COL CO LINE	719	14	727	09	959	06	1017	03	0026	
Route NY82 County 021 COLUMBIA Region 08														
02	2.75	82 81021027	2.75	CR 17 ANCRAM RD	717	14	724	08	762	05	829	99	0348	
02	6.46	82 81021064	3.71	CR 55 & 76	1073	14	1073	14	1176	08	1313	93	0002	
02	13.23	82 81021132	6.77	TOWN OF GALLATIN AND TOWN OF TAGHKANIC	1172	14	1172	14	1229	11	1363	08	0349	
02	16.66	82 81021167	3.43	TOWN OF TAGHKANIC AND TOWN OF LIVINGSTON	4156	14	4156	14	3424	08	3489	05	0020	
02	18.07	82 81021180	1.41	JCT RTS 9H & 23 END RT 82	4714	14	4714	14	3895	08	4087	05	0350	
Route NY83 County 013 CHAUTAUQUA Region 05														
01	4.24	83 52011043	4.24	TOWN OF ELLINGTON AND TOWN OF CHERRY CREEK	1410	14	1410	14	1454	09	1653	06	0228	
01	9.62	83 52011096	5.38	VILLAGE OF CHERRY CREEK TOWN OF CHERRY CREEK	1749	14	1749	14	1833	09	2121	06	0229	
01	11.97	83 52011119	2.35	CR 312 BARD RD	1367	14	1367	14	1467	11	1460	08	0322	
01	16.41	83 52011165	4.44	TOWN OF VILLENOVA AND TOWN OF ARKWRIGHT	1163	14	1163	14	1133	11	1074	08	0324	
01	21.83	83 52011219	5.42	TOWN OF ARKWRIGHT AND TOWN OF POMFRET	1497	14	1509	13	1348	10	1406	07	0231	
Route I84 County 071 ORANGE Region 08														
01	0.64	84183011005	0.64	PT JERVIS CL / DEER PARK TL	28814	14	28808	13	30739	12	28793	11	0038	8382
01	4.75	84183011049	4.11	TOWN OF DEER PARK TOWN GREENVILLE	33585	14	32757	09	29428	02	25663	99	0056	
01	15.41	84183011154	10.66	TOWN GREENVILLE TOWN WAWAYANDA	29523	14	28796	09	28065	02	24514	99	0059	
01	17.47		2.06	MCVEIGH RD	40234	14	35619	12	37923	02	31833	99	0060	
01	28.76	84183011284	11.29	TOWN OF WALLKILL AND TOWN OF MONTGOMERY	43466	14	41820	09	37956	02	29427	99	0061	
01	34.12	84183011341	5.36	TOWN OF NEW WINDSOR TOWN OF MONTGOMERY	48718	14	46873	09	47705	02	39453	99	0062	
01	36.49	84183011365	2.37	ACC RT 300 CONN 871	54031	14	51985	09	51435	02	41554	99	0063	
01	37.57		1.08	START 52/84I OLAP	68092	14	54603	99	57334	98	47647	95	0044	
01	39.00	84183013007	1.43	TOWN OF NEWBURGH	78907	14	66603	02	53121	98	45995	95	0001	
01	40.23	84183013019	1.23	ORANGE/DUTCH CO LINE	67696	14	67696	14	67750	11	69020	06	0043	
Route I84 County 027 DUTCHESS Region 08														
02	1.23	84182021002	1.23	RT 9D OVER	67696	14	67696	14	67750	11	69020	06	0818	
02	4.34		3.11	END 52/84I OLAP	67347	14	55867	01	38409	93	40827	90	0819	
02	6.00	84182021059	1.66	CLOVE CREEK	63223	14	50697	99	40685	95	46655	92	0820	
02	10.20		4.20	TOWN OF FISHKILL TOWN EAST FISHKILL	61213	14	49087	99	33260	94	36563	91	0031	
02	12.44	84182021124	2.24	SHEHANDOAH RD	50545	14	50545	14	50079	13	49949	12	0821	8280

New York State Department of Transportation

Date: 7/22/2015

Traffic Volume Report

County Order	EMP	Ref Marker	Section Length	End Description	LATEST COUNT		-----PREVIOUS COUNTS-----				Station	CC Station	
					EST AADT	YR	EST AADT	YR	EST AADT	YR			EST AADT
Route I84 County 027 DUTCHESS Region 08													
02	18.25	84I82021183	5.81	RT 52 UNDER NO CONNECTION	54760	14	52687	09	50321	01	44010	98	0040
Route I84 County 079 PUTNAM Region 08													
03	0.36	84I84031003	0.36	INT 17 ACC RT 52-LUDINGTONVILLE RD	54760	14	52687	09	50321	01	44010	98	0027
03	3.33	84I84031033	2.97	TOWN OF KENT AND TOWN OF PATTERSON	66272	14	54975	01	45317	98	34343	93	0025
03	6.97	84I84031069	3.64	TOWN OF PATTERSON AND TOWN OF SOUTHEAST	59325	14	45309	96	34806	93	35904	91	0023
03	9.85	84I84031096	2.88	ACC RT 6 22 202 684I	62628	14	60078	11	46573	98	44397	95	0017
03	10.80	84I84031108	0.95	ACC RT 121 WESTBOUND ONLY	75262	14	57480	96	56907	92	53400	90	0011
03	12.98	84I84031130	2.18	CONNECTICUT STATE LINE	77032	14	76695	12	72335	11	70034	10	0008 8411
Route NY85 County 001 ALBANY Region 01													
01	6.51	85 11011064	6.51	TOWN OF RENSSELAERVILLE AND TOWN OF WESTERLO	969	14	932	10	1072	07	1672	04	0477
01	10.21	85 11011103	3.70	TOWN OF WESTERLO AND TOWN OF BERNE	1792	14	1798	13	2384	10	2122	06	0002
01	12.21	85 11011122	2.00	TOWN OF BERNE AND TOWN OF NEW SCOTLAND	3326	14	3337	13	3648	10	4166	07	0406
01	14.36	85 11011144	2.15	913C JCT	2200	14	2208	13	2748	10	2859	06	0050
01	15.34	85 11011154	0.98	NY 85A NEW SALEM W JCT	4275	14	4290	13	4624	10	5103	06	0051
01	18.91	85 11011189	3.57	NY 85A E JCT	3681	14	3694	13	3555	10	3119	06	0052
01	21.69	85 11011217	2.78	TOWN OF NEW SCOTLAND TOWN OF BETHLEHEM	9877	14	9885	13	8974	10	9038	07	0054
01	22.56	85 11011217	0.87	MAHER RD - 915L	20820	14	20866	13	13629	10			0043
01	22.91	85 11011226	0.35	BLESSING RD	22011	14	22060	13	19558	07	21294	05	0013
01	24.55	85 11012001	1.64	CITY OF ALBANY	17721	14	17721	14	15620	08	14337	02	0143
01	24.79	85 11012003	0.24	BUCKINGHAM DR OVER	15796	14	15051	09	14682	03	14885	00	0567
01	25.60	85 11012011	0.81	US 20	40157	14	36458	06	37215	05	32162	01	0014
01	26.22	85 11012018	0.62	WASHINGTON AVE	38109	14	36311	09	31684	01	27777	98	0015
01	26.72	85 11012022	0.50	I-90 UNDER END NY 85	50190	14	41639	00	33522	97	32008	94	0099
Route NY85A County 001 ALBANY Region 01													
01	3.11	85A11011031	3.11	RT 156 VOORHEESVILLE	8924	14	8649	06	5733	04	4879	01	0219
01	3.85	85A11011038	0.74	VILLAGE OF VOORHEESVILLE	8459	14	8459	14	7938	11	8412	07	0218
01	5.59	85A11011055	1.74	RT 85 END RT 85A	7028	14	7028	14	6652	11	6562	07	0053
Route I86 County 013 CHAUTAUQUA Region 05													
01	1.07	17 52111010	1.07	RT 426	8236	14	8236	14	9489	13	9719	12	0076 5280
01	9.22	17 52111091	8.15	TOWN OF SHERMAN VILLAGE OF SHERMAN	7238	14	7238	14	8715	11	8029	08	0047
01	15.42	17 52111153	6.20	VILLAGE SHERMAN TOWN SHERMAN	7792	14	7792	14	9003	11	8398	07	0048
01	18.93	17 52111188	3.51	ACC RT 394	7764	14	7782	13	8557	07	7006	04	0049
01	20.29	17 52111202	1.36	TOWN OF NORTH HARMONY TOWN OF ELLERY	12649	14	12649	14	13228	11	11754	07	0031

New York State Department of Transportation

Date: 7/22/2015

Traffic Volume Report

County Order	EMP	Ref Marker	Section Length	End Description	LATEST COUNT		-----PREVIOUS COUNTS-----				Station	CC Station	
					EST AADT	YR	EST AADT	YR	EST AADT	YR			EST AADT
Route 186 County 013 CHAUTAUQUA Region 05													
01	20.36	17 52111203	0.07	ACC STATE RAMP TO 430 & 954J WB	9515	14	9515	14	10842	11	9908	08	0051
01	26.31	17 52111262	5.95	TOWN OF ELLERY TOWN OF ELLICOTT	10569	14	10566	13	10164	10	10717	07	0075
01	28.09	17 52111280	1.78	ACC RT 60	9535	14	9532	13	10055	10	9285	07	0050
01	30.79	17 52111307	2.70	TN OF ELLICOTT/JAMESTOWN ECL	10595	14	10592	13	10314	10	10974	07	0070
01	36.14	17 52111360	5.35	ACC RT 62	10613	14	10610	13	11808	10	11173	07	0071
01	37.96	17 52111379	1.82	CHAU/CATT CO LINE	10397	14	10421	13	11152	09	10910	08	0072
Route 186 County 009 CATTARAUGUS Region 05													
02	1.47	17 51121014	1.47	ACC SCHOOL HOUSE RD RT 953A	10250	14	10250	14	10378	13	10845	12	0073 5182
02	3.52	17 51121035	2.05	TOWN OF RANDOLPH VILLAGE OF RANDOLPH	9747	14	9747	14	10953	11	10480	08	0074
02	10.02	17 51121100	6.50	TOWN OF RANDOLPH & TOWN OF COLD SPRINGS	7549	14	7566	13	8699	10	9326	06	0075
02	12.77	17 51121127	2.75	RT 280 PERIMETER RD	7873	14	7873	14	9045	09	9901	05	0076
02	16.60	17 51121166	3.83	TOWN OF COLD SPRING & TOWN OF RED HOUSE	7844	14	7844	14	9944	09	9710	05	0014
02	20.30	17 51122001	3.70	TOWN OF RED HOUSE & TOWN OF SALAMANCA	8046	14	8046	14	9546	10	9806	07	0079
02	22.62	17 51123060	2.32	END I86/17 OLAP START I86/17/219 OLAP PARKWAY DR	8918	14	8918	14	13469	11	9174	08	0024
02	29.71	17 51123060	7.09	TOWN GREAT VALLEY/ CARRO	10286	14	10129	11	10537	08	11095	04	0017
02	36.26	17 51123127	6.55	TOWN OF CARROLLTON AND TOWN OF ALLEGANY	12098	14	12098	14	10996	11	11013	08	0054
02	39.49	17 51124003	3.23	TOWN OF ALLEGANY AND TOWN OF OLEAN	11527	14	11527	14	10842	11	10133	08	0046
02	40.98	17 51124016	1.49	ACC RT 16	12314	14	12314	14	11536	11	9862	08	0047
02	46.90	17 51125059	5.92	UNION VALLEY RD - OLEAN TL / HINSDALE TL	10557	14	10557	14	9663	11	8337	08	0048
02	51.85	17 51125107	4.95	CATT/ALLEG CO LINE	9068	14	9068	14	9065	13	9165	12	0049 5183
Route 186 County 003 ALLEGANY Region 06													
03	1.71	17 61032017	1.71	TOWN OF CUBA VILLAGE OF CUBA	9683	14	9442	11	9434	10	11697	09	0021
03	9.08	17 61032091	7.37	VILLAGE OF CUBA & TOWN OF CUBA	7786	14	7736	13	7076	10	6841	07	0022
03	14.79	17 61032148	5.71	TOWN OF FRIENDSHIP & TOWN OF AMITY	7139	14	6815	09	6973	06	5928	01	0023
03	18.89	17 61032189	4.10	TOWN OF ANGELICA & VILLAGE OF ANGELICA	6089	14	5813	09	6502	06	5881	03	0024
03	26.11	17 61032261	7.22	VILLAGE OF ANGELICA TOWN OF ANGELICA	5650	14	5614	13	6064	10	5550	07	0025
03	33.84	17 61032339	7.73	TOWN OF WEST ALMOND & TOWN OF ALMOND	5755	14	5718	13	6167	10	5724	07	0026
03	34.41	17 61032344	0.57	ALLEG/STEB CO LINE	7229	14	7229	14	7290	13	7718	12	0027 6100
Route 186 County 101 STEUBEN Region 06													
04	4.13	17 64044041	4.13	EXIT 34 RT 36 HORNELL	7390	14	7342	13	7625	11	7557	10	0006
04	13.79	17 64044138	9.66	TOWN OF HORNELLSVILLE & TOWN OF FREMONT	7269	14	7222	13	7166	10	7732	07	0009
04	20.88	17 64044213	7.09	TOWN OF HOWARD & TOWN OF AVOCA	7836	14	7785	13	7870	10	6273	07	0015
04	22.13	17 64044220	1.25	TOWN OF AVOCA & TOWN OF BATH	19458	14	18563	10	18959	07	23715	04	0018

New York State Department of Transportation

Date: 7/22/2015

Traffic Volume Report

County Order	EMP	Ref Marker	Section		LATEST COUNT		-----PREVIOUS COUNTS-----						Station CC Station
					EST AADT	YR	EST AADT	YR	EST AADT	YR	EST AADT	YR	
		Route I86			County 101	STEUBEN	Region 06						
04	25.32	17 64044252	3.19	TOWN OF BATH VILLAGE OF BATH URBAN LIMITS	21719	14	20863	10	20454	07	14549	01	0021
04	28.50	17 64044283	3.18	EXIT 39 RT 960U SALUBRIA	20692	14	21091	10	16828	07	16678	03	0022
04	32.26	17 64044320	3.76	TOWN OF BATH & VILLAGE OF SAVONA	22242	14	21244	12	19781	08	24392	05	0023
04	37.01	17 64044367	4.75	VILLAGE OF SAVONA TOWN OF CAMPBELL	19603	14	18714	09	24401	06	23003	04	0024
04	40.38	15 64011191	3.37	EXIT 42 RT 415 COOPERS PLAINS	26845	14	25367	10	24107	07	24413	04	0025
04	43.34	15 64011153	2.96	EXIT 43 RT 415	26756	14	26756	14	26499	13	26796	12	0029 6441
04	44.43	17 64041412	1.09	EXIT 44 RT 15U PAINTED POST	27650	14	27650	14	30651	08	29380	01	0031
04	45.38	17 64041418	0.95	VILLAGE OF PAINTED POST VILLAGE OF RIVERSIDE	19552	14	19241	09	41911	00	36643	98	0107
04	47.33	17 64046000	1.95	TOWN OF CORNING	32638	14	32638	14	26381	10	25506	07	0182 6484
04	49.97	17 64046006	2.64	TOWN OF CORNING	31941	14	31941	14	27401	08	27109	05	0905
04	52.35	17 64043142	2.38	EXIT 48 RT 352 WITH CONN	34710	14	34710	14	34037	11	25214	08	0055
04	53.29	17 64043151	0.94	STEUB/CHEM CO LINE	32693	14	32609	10	27689	07	29233	06	0050
		Route I86			County 015	CHEMUNG	Region 06						
05	1.33		1.33	OLCOTT RD S	33054	14	32592	10	27689	07	29233	06	0057
05	4.80	17 62051048	3.47	EXIT 51 CR 35	31745	14	31103	08	29622	05	29021	99	0051
05	6.88	17 62051069	2.08	HORSEHEADS TL/VL	31243	14	30746	09	29791	06	29275	03	0052
05	8.13	14 62013057	1.25	S MAIN ST	26042	14	25611	10	29713	02	32550	99	0053
05	8.53	14 62013045	0.40	HORSEHEADS T/L	30908	14	29922	10	26690	03	27681	00	0010
05	12.69	14 62013037	4.16	EXIT 56 RT 352 CHURCH ST	21798	14	21170	06	22944	01	24587	98	0006
05	18.49	17 62051186	5.80	TOWN OF ELMIRA & TOWN OF ASHLAND	24002	14	21780	06	19165	01	16910	97	0055
05	23.73	17 62051238	5.24	TOWN OF ASHLAND & TOWN OF CHEMUNG	21034	14	21034	14	20129	08	20316	04	0056
05	26.00	17 62051343	2.27	EXIT 59A	21422	14	21422	14	20393	08	18361	01	0058
05	27.53	17 62051374	1.53	CHEM/TIOGA CO LINE	26188	14	20102	12	25183	11	20552	08	0008
		Route I86			County 107	TIOGA	Region 09						
06	0.20	17 65061001	0.20	PENN STATE LINE	25771	14	25183	11	20552	08	20826	06	0312
		Route I86			County 007	BROOME	Region 09						
07	1.74	17 91073035	1.74	EXIT 76 BRIDGE OVER W / ACCESS TO HASKINS RD	16695	14	15852	09	16067	04	14402	97	0058
07	3.70	17 91073055	1.96	TOWN OF KIRKWOOD AND TOWN OF WINDSOR	15142	14	14377	09	12447	06	15023	04	0025
07	6.92	17 91073087	3.22	FOX HOLLOW OVER W/O ACCESS	13344	14	12441	06	15023	04	12946	98	0057
07	9.94	17 91073118	3.02	TOWN OF WINDSOR AND VILLAGE OF WINDSOR	11017	14	10581	09	11818	04	9433	98	0326
		Route NY86			County 033	FRANKLIN	Region 07						
01	4.97	86 72011049	4.97	CR 55 SPLIT ROCK RD	2996	14	3016	09	3257	06	3709	03	0390
01	7.34	86 72011073	2.37	TOWN OF BRIGHTON TOWN OF HARRIETSTOWN	3691	14	3715	09	3156	06	4191	02	0460

New York State Department of Transportation

Date: 7/22/2015

Traffic Volume Report

County Order	EMP	Ref Marker	Section		LATEST COUNT		-----PREVIOUS COUNTS-----				Station	CC Station		
			Length	End Description	EST AADT	EST YR	EST AADT	EST YR	EST AADT	EST YR				
		Route NY86			County 033	FRANKLIN	Region 07							
01	10.01	86 72011099	2.67	CR 47 PECKS COR RD	5285	14	5285	14	5066	11	5513	05	0335	
01	11.47	86 72011114	1.46	TOWN OF HARRIETSTOWN VILLAGE SARANAC LAKE	10271	14	10249	11	9562	10	9426	04	0336	
01	11.85	86 72011117	0.38	TRAFFIC COUNTER	22747	14	22460	09	12344	02	12317	00	0002	
01	11.94		0.09	TRAFFIC COUNTER	8941	14	8941	14	10844	11	7873	10	0009	
01	12.37	3 72051257	0.43	START 3/86 OLAP	5284	14	5199	09	6477	07	6155	04	0027	
01	12.45	86 72011124	0.08	FRANK/ESSEX CO LINE	14330	14	14150	09	14992	06	15342	03	0036	
		Route NY86			County 031	ESSEX	Region 01							
02	3.06	86 12021031	3.06	VILLAGE OF SARANAC LAKE TOWN OF NORTH ELBA	7650	14	7650	14	8456	13	8111	12	0503 1280	
02	6.28	86 12021064	3.22	CR 35 OLD MILITARY RD	11332	14	11461	07	11090	04	10224	01	0015	
02	8.08	86 12021082	1.80	WEST VALLEY RD	10295	14	10295	14	10789	10	8976	07	0018	
02	8.58	86 12021088	0.50	MIRROR LAKE DRIVE	9805	14	10001	09	10392	04	10270	01	0019	
02	9.52	86 12021094	0.94	RT 73 JCT	9353	14	9324	10	8047	06	8856	90	0491	
02	18.50	86 12021187	8.98	VILLAGE OF LAKE PLACID TOWN OF NORTH ELBA	2695	14	3445	10	3399	06	3519	03	0548	
02	21.60	86 12021217	3.10	RT 431 JCT WILMINGTON	3009	14	3848	10	4015	06	2782	03	0450	
02	26.69	86 12021268	5.09	TOWN OF WILMINGTON AND TOWN OF JAY	2104	14	2104	14	2070	11	2019	08	0545	
		Route I87			County 005	BRONX	Region 11							
01	0.42	87IX1M11002	0.42	ST ANNIS AVE	128139	14	132071	11					0017	
01	0.56	87IX1M11006	0.14	ACC WILLIS AVE	100332	14	102213	11	111422	07	102776	04	0020	
01	1.15	87IX1M11011	0.59	WILLIS AVE	100009	14	100996	10	108093	09	111867	06	0021	
01	1.18	87IX1M11012	0.03	ACC EAST 138TH ST	72041	14	72796	09	76241	06	84625	03	0022	
01	2.44	87IX1M11024	1.26	ACC MACOMBS DAM BRIDGE	96341	14	97349	09	103836	05	118524	99	0023	
01	3.40	87IX1M11034	0.96	ACC 95I CROSS BRNX EPY	90571	14	91465	10	134310	07	104747	04	0024	
01	4.76	87IX1M11048	1.36	ACC W FORDHAM RD	106220	14	107268	10	119839	09	115052	06	0025	
01	5.92	87IX1M11055	1.16	ACC WEST 230TH ST	123473	14	133007	11	115134	06	102602	02	0026	
01	6.88	87IX1M11067	0.96	ACC VAN CORTLAND PARK									0054	
01	7.21	87IX1M11071	0.33	ACC HENRY HUDSON PKWY	85777	14	92398	11	99632	05	137070	02	0028	
01	7.55	87IX1M11075	0.34	ACC EAST 233 ST	119066	14	119904	11	125247	10	122895	09	0027 180	
01	8.70	87IX1M11084	1.15	BRONX/WEST CO LINE	79933	14	81314	11	85209	09	90720	08	0030	
		Route I87			County 119	WESTCHESTER	Region 08							
02	1.43	M2 0142	1.43	INTER 2 YONKERS AVE	103608	14	103154	12	83324	02	82608	01	0201	
02	2.21	M4 0218	0.78	INTER 4 CROSS CO PKWY	116932	14	96999	01	78652	98	75000	93	0203	
02	4.00	M6 0399	1.79	MIDLAND AVE	70196	14	69888	12	70391	05	43259	91	0205	
02	4.83	M6A 0482	0.83	INTER 6A RIDGE HILL RD	53007	14	41809	98	36194	91	40000	90	0206	

New York State Department of Transportation

Date: 7/22/2015

Traffic Volume Report

County Order	EMP	Ref Marker	Section		LATEST COUNT		-----PREVIOUS COUNTS-----						Station CC Station
					EST AADT	YR	EST AADT	YR	EST AADT	YR	EST AADT	YR	
		Route 187			County 119	WESTCHESTER	Region 08						
02	7.85	MYB 0547	3.02	YONKERS TOLL BARRIER	47660	14	47660	14	46365	13	44636	12	0207
02	10.36	M7A 1033	2.51	INTER 7A SAW MILL RIVER PKWY	46773	14	46764	13	39897	12	44010	00	0208
02	11.49	M8 1131	1.13	START I-87/I-287 OLAP	49949	14	49939	13	45132	12	55891	00	0209
02	12.87	M9 1285	1.38	INTER 9 RT 9	121290	14	95669	98	79800	90	79776	84	0210
02	14.76	MTZB 1315	1.89	WEST/ROCK CO LINE	138548	14	138548	14	137343	13	134098	12	0211
		Route 187			County 087	ROCKLAND	Region 08						
03	1.81	MTZB 1644	1.81	INTER 10 RT 9W NORTH BOUND ONLY	138548	14	138548	14	137343	13	134098	12	0027
03	2.68	M11 1760	0.87	INTER 11 RT 9W NYACK	117366	14	116852	12	123730	05	103112	01	0028
03	4.00	M12 1876	1.32	INTER 12 NY 303 UNDER	121486	14	120954	12	128898	05	112452	01	0029
03	6.18	M13 2094	2.18	INTER 13 PIP	135165	14	134573	12	133313	05	91977	98	0030
03	8.07	M14 2280	1.89	INTER 14 RT 59	154077	14	137272	05	116976	01	93336	98	0031
03	8.77	M14A 2353	0.70	INTER 14A GARDEN STATE PKWY	122602	14	122064	12	133302	05	104263	01	0032
03	12.88	MSVB 2431	4.11	SPRING VALLEY TOLL BARRIER	104690	14	104690	14	103996	13	102219	12	0033
03	15.16	M 3012	2.28	END I-87/I-287 OLAP	81167	14	80812	12	99514	05	99514	04	0034
03	20.54	M15 3044	5.38	ROCK/ORANGE CO LINE	88151	14	87764	12	118920	05	93500	03	0035
		Route 187			County 071	ORANGE	Region 08						
04	9.93	MW0B 4503	9.93	WOODBURY TOLL BARRIER	89528	14	89528	14	88552	13	87764	12	0100
04	24.83	M17 6010	14.90	TOWN OF NEWBURGH TOWN	48006	14	48006	14	47092	13	46029	12	0101
04	31.19	M 6646	6.36	RT 52	41717	14	41717	14	40952	13	40046	12	0102
		Route 187			County 111	ULSTER	Region 08						
05	9.96	M18 7601	9.96	RT 44 55 UNDER	41717	14	41717	14	40952	13	40046	12	0050
05	24.68	M19 9137	14.72	KINGSTON NORTH CITY LINE	40991	14	40991	14	40130	13	39223	12	0051
05	34.79	M20 10125	10.11	INTER 20 RT 32	37540	14	37540	14	36812	13	36203	12	0052
05	39.31	M 10579	4.52	ULSTER/GREENE CO LINE	34785	14	34785	14	34076	13	33578	12	0053
		Route 187			County 039	GREENE	Region 01						
06	7.54	M21 11389	7.54	KAATERSKILL CREEK	34785	14	34785	14	34076	13	33578	12	0061
06	17.88	M 12357	10.34	INTER 21B RT 9W & 81	34985	14	34985	14	34165	13	33590	12	0062
06	23.83	M21B12453	5.95	GREENE/ALB CO LINE	38530	14	38530	14	37639	13	37120	12	0063
		Route 187			County 001	ALBANY	Region 01						
07	3.72	M21A13360	3.72	RAVENA SOUTH VILLAGE LINE	38530	14	38530	14	37639	13	37120	12	0251
07	4.74	M22 13493	1.02	INTER 22 - TO RT 396	45889	14	45889	14	44462	13	43934	12	0252
07	12.15	M23 14192	7.41	WEMPLE AVE	46124	14	46124	14	44693	13	44216	12	0253
07	18.57	M24 14800	6.42	START I-87/I-90 OLAP	46162	14	46162	14	43441	13	43557	12	0250

New York State Department of Transportation

Traffic Volume Report

LATEST COUNT -----PREVIOUS COUNTS-----

County	Section		LATEST COUNT		PREVIOUS COUNTS				Station	CC Station				
Order	EMP	Ref Marker	Length	End Description	EST AADT	YR	EST AADT	YR	EST AADT	YR	EST AADT	YR	Station	CC Station
		Route I87		County 001 ALBANY		Region 01								
07	18.82		0.25	INTER 24 TOLL BOOTHS	70354	14	70354	14	70354	13	73313	12	0255	
07	19.71		0.89	RAMP FROM I-90 WEST BOUND			38587	94	30650	92			0243	
07	20.63	87111082009	0.92	T/O GUILDERLAND V/O COLONIE	144934	14	119487	06	126203	05	127778	04	0600	1121
07	22.37	87111082028	1.74	SAND CREEK ROAD	118207	14	105092	06	111656	05	109182	04	0601	1130
07	23.52	87111082038	1.15	EXIT 5 - RT 155	108745	14	96679	06	102621	05	101258	04	0201	
07	24.77	87111082050	1.25	RAMP TO RT 7	131915	14	117278	06	125983	05	113482	02	0602	
07	25.05	87111082052	0.28	START 7/I-87 OLAP	96314	14	87464	07	60699	91	51765	87	0603	
07	25.32		0.27	END 7/I-87 OLAP	95003	14	84462	06	90021	05	79991	01	0164	
07	27.55	87115091000	2.23	ALB/SARA CO LINE	117729	14	104666	06	110788	05	109132	04	0114	
		Route I87		County 091 SARATOGA		Region 01								
08	2.01	87115091002	2.01	EXIT 8 VISCHERS FERRY RD-911P	117729	14	104666	06	110788	05	109132	04	0573	
08	3.42	87115091034	1.41	TOWN OF HALFMOON AND TOWN OF CLIFTON PARK	105694	14	92035	05	99867	04	82268	00	0056	
08	4.96	87115091049	1.54	EXIT 9 RT 146 UNDER	102997	14	81325	00	81896	98	67764	96	0294	
08	7.86	87115091079	2.90	EXIT 10 USHERS RD RT 911T OVER	90924	14	80835	06	87084	05	92913	04	0293	
08	10.42	87115091105	2.56	EXIT 11 RT 915J UNDER	72671	14	68951	09	64404	98	53600	96	0306	
08	12.72	87115091128	2.30	EXIT 12 RT 67 OVER	77719	14	77719	14	76046	13	76961	12	0035	1511
08	16.40	87115091165	3.68	EXIT 13 RT 9 OVER	65766	14	50060	98	46581	95	36473	91	0574	
08	20.42	87115091205	4.02	EXIT 14 RT 9P OVER	70234	14	62442	06	50750	98	45541	97	0576	
08	22.21	87115091223	1.79	RT 9P	53498	14	47562	06	50987	02	44807	98	0577	
08	27.72	87115091277	5.51	SARATOGA CL / WILTON TL	51089	14	51089	14	51749	13	48362	11	0578	1512
08	32.50	87115091326	4.78	TOWN OF WILTON AND TOWN OF MOREAU	51546	14	49443	07	47797	06	42293	00	0580	
08	34.59	87117101000	2.09	SARA/WARREN CO LINE	43480	14	38656	06	39469	02	41751	00	0036	
		Route I87		County 113 WARREN		Region 01								
09	2.44	87117101025	2.44	EXIT 18 CR 28 UNDER	48121	14	39468	02	41751	00	39330	98	0452	
09	4.79	87117101048	2.35	EXIT 19 RT 254 OVER	43978	14	43978	14	43295	13	42267	12	0453	1780
09	7.07	87117101071	2.28	EXIT 20 RT 149 WB OVER	31050	14	29461	09	31559	04	40795	99	0455	
09	10.25	87117101085	3.18	TOWN OF QUEENSBURY AND TOWN OF LAKE GEORGE	49108	14	40277	02	25648	98	23551	95	0589	
09	12.29	87117101123	2.04	RT 917A OVER NO CONNECTIONS	32533	14	26684	02	24136	98	20082	95	0004	
09	16.72	87117101172	4.43	RT 9 UNDER	22131	14	22131	14	14061	13	23458	12	0005	1711
09	25.12	87117101249	8.40	WARRENSBURG T/L BOLTON T/L	19133	14	18879	09	13169	02	10100	96	0008	
09	30.49	87117101306	5.37	TOWN OF WARRENSBURG AND TOWN OF CHESTER	13749	14	12745	02	10185	97	8146	92	0011	
09	35.27	87117101352	4.78	EXIT 26S ACC RT 9 UNDER	14328	14	13636	05	9934	97	9257	92	0012	
09	35.86	87117101361	0.59	EXIT 26N RT 9 NB ON OVER	8838	14	8721	09	9094	04	12076	00	0014	
09	38.49	87117101387	2.63	WARREN/ESSEX CO LINE	14015	14	13578	07	10215	04	10841	01	0015	

New York State Department of Transportation

Date: 7/22/2015

Traffic Volume Report

County Order	EMP	Ref Marker	Section Length	End Description	LATEST COUNT		-----PREVIOUS COUNTS-----				Station	CC Station	
					EST AADT	YR	EST AADT	YR	EST AADT	YR			EST AADT
Route I87 County 031 ESSEX Region 01													
10	0.77	8712111008	0.77	EXIT 27 RT 9 SCHROON LAKE	12196	14	12196	14	12236	09	11962	02	0008
10	7.48	8712111076	6.71	EXIT 28 RT 74	8635	14	8520	09	10902	01	8908	97	0459
10	13.41	8712111134	5.93	TOWN OF SCHROON TOWN OF NORTH HUDSON	11336	14	11184	09	10815	05	10434	01	0460
10	23.24	8712111139	9.83	EXIT 30 ACC RTS 9 & 73	11739	14	11739	14	11875	07	9435	04	0461
10	36.36	8712111364	13.12	TOWN OF NORTH HUDSON AND TOWN OF MORIAH	6411	14	6325	09	7704	05	8117	01	0462
10	42.26	8712111423	5.90	LEWIS TL	8906	14	8476	05	8984	01	10212	98	0463
10	53.76	8712111517	11.50	TOWN OF LEWIS AND TOWN OF CHESTERFIELD	9257	14	8809	05	9372	01	7734	98	0464
10	57.12	8712111572	3.36	ESSEX/CLINT CO LINE	11810	14	11443	07	8764	98	8685	93	0465
Route I87 County 019 CLINTON Region 07													
11	0.40	87171051003	0.40	EXIT 34 RT 9N	9779	14	10101	11	9287	08	9221	07	0201
11	6.17	87171051061	5.77	TOWN OF AUSABLE AND TOWN OF PERU	11829	14	11829	14	11129	09	12059	06	0202
11	11.76	87171051117	5.59	TOWN OF PERU AND TOWN OF PLATTSBURGH	14709	14	14242	08	16026	04	14967	03	0203
11	14.72	87171051140	2.96	EXIT 37 RT 3	18460	14	18898	10	20431	04	17849	99	0204
11	16.53	87171051156	1.81	TOWN OF PLATTSBURGH CITY OF PLATTSBURGH	15917	14	15527	08	14989	06	15579	02	0462
11	18.02	87171051180	1.49	TRAFFIC COUNTER	17793	14	18442	11	17396	08	17241	06	0463
11	21.84	87171051218	3.82	TRAFFIC COUNTER	12016	14	12016	14	11799	13	11775	12	0464 7111
11	29.43	87171051294	7.59	TRAFFIC COUNTER	9914	14	9599	08	11801	06	9331	98	0465
11	35.87	87171051358	6.44	TOWN CHAMPLAIN	7735	14	7490	08	8784	04	8539	98	0466
11	37.19	87171051370	1.32	VILLAGE OF CHAMPLAIN TOWN OF CHAMPLAIN	6619	14	6562	12	6418	11	6011	10	0467 7100
11	37.82	87171051378	0.63	LOOP COUNTER NB	6285	14	5891	04	11798	99	8940	98	0011
Route I88 County 007 BROOME Region 09													
01	0.70	88191011240	0.70	START 7/88I OLAP	17352	14	16982	11	17800	05	16071	02	0131
01	2.41	88191011252	1.71	SERVICE ROAD OVER	29498	14	28007	09	27752	05	25859	02	0341
01	4.66	7 91013053	2.25	RT 369 UNDER EXIT 3	26002	14	24689	09	26390	03	19413	00	0008
01	7.83	88191011018	3.17	END 7/88I OLAP	16426	14	15799	09	28065	03	13504	00	0378
01	12.06	88191011060	4.23	RT 7 UNDER	13494	14	13286	11	14201	07	14241	04	0150
01	16.05	88191011068	3.99	RT 79 UNDER EXIT 6	14587	14	13158	05	11573	02	11139	99	0110
01	19.42	88191011132	3.37	SUSQUEHANNA RIVER UNDER	12220	14	11369	07	10253	00	10535	99	0111
Route I88 County 017 CHENANGO Region 09													
02	3.95	88192021048	3.95	RELOCATED ROUTE 41 UNDER	10640	14	10908	11	11743	07	11125	04	0039
02	9.82	88192021100	5.87	TOWN OF AFTON AND TOWN OF BAINBRIDGE	9851	14	9851	14	10649	11	10844	06	0040
02	13.17	88192021131	3.35	RT 206	10602	14	10930	11	11591	07	12206	04	0041
Route I88 County 025 DELAWARE Region 09													

New York State Department of Transportation

Date: 7/22/2015

Traffic Volume Report

County Order	EMP	Ref Marker	Section		LATEST COUNT		-----PREVIOUS COUNTS-----				Station	CC Station			
			Length	End Description	EST AADT	YR	EST AADT	YR	EST AADT	YR			EST AADT	YR	
		Route 188		County 025	DELAWARE	Region 09									
03	0.50	88I93031007	0.50	VILLAGE OF SIDNEY		11381	14	10930	09	10318	01	9886	98	0042	
03	6.25	88I93031062	5.75	DEL/OTSEGO CO LINE		11217	14	10789	09	11997	04	11145	00	0043	
		Route 188		County 077	OTSEGO	Region 09									
04	0.16	88I94041001	0.16	OTSEGO/DEL CO LINE		11606	14	10985	08	10735	02	10967	99	0072	
		Route 188		County 025	DELAWARE	Region 09									
05	1.58	88I93051101	1.58	RT 357 EXIT 11 FRANKLIN		11762	14	11313	09	10727	05	10731	02	0044	
05	7.40	88I93051074	5.82	OULEOUT CREEK IS UNDER		11031	14	11031	14	12608	10	10363	01	0045	
		Route 188		County 077	OTSEGO	Region 09									
06	0.48	88I94061009	0.48	ACC RT 7 OTEGO (EXIT 12)		11553	14	11553	14	11368	13	11555	12	0069	9400
06	7.19	88I94061045	6.71	TOWN OF OTEGO AND TOWN OF ONEONTA		12575	14	12587	10	15437	05	11986	99	0070	
06	9.42	88I94062026	2.23	TN ONEONTA/CITY ONEONTA		20451	14	19417	09	21979	06	22362	03	0080	
06	10.32	88I94062026	0.90	START 28/88I OLAP (EXIT 15)		14902	14	14149	09	13690	01	13551	99	0056	
06	12.34	88I94063014	2.02	ONEONTA TL		18382	14	17453	09	19573	05	14955	99	0082	
06	14.66		2.32	TOWN ONEONTA TOWN MILFORD		13913	14	13432	10	13064	07	12400	00	0073	
06	24.61	88I94063126	9.95	TOWN MILFORD TOWN MARYLAND		9984	14	9589	09	9939	02	9422	99	0074	
06	28.99	88I94063177	4.38	TOWN MARYLAND TOWN WORCESTER		8949	14	8595	09	8508	06	9300	03	0075	
06	36.78	88I94063255	7.79	OTSEGO/SCHOH CO LINE		10228	14	9672	11	9392	07	8380	00	0078	
		Route 188		County 095	SCHOHARIE	Region 09									
07	4.76	88I95071068	4.76	VILLAGE OF RICHMONDVILLE		9049	14	9049	14	7618	09	13981	03	0047	
07	6.89	88I95071068	2.13	ACC RT 7 + 10 WARNERSVILLE EXIT 21 (992L)		13380	14	12454	08	11531	02	9897	99	0048	
07	12.06	88I95071120	5.17	ACC RT 145 EXIT 22		9491	14	9012	09	9462	06	11966	03	0049	
07	17.94	88I95071202	5.88	ACC RT 30A EXIT 23		12517	14	11645	07	11949	04	12368	01	0050	
07	20.12	88I95071202	2.18	SCHOH/SCHEN CO LINE		12658	14	12658	14	11352	13	13902	12	0051	9580
		Route 188		County 093	SCHENECTADY	Region 01									
08	8.63	88I16081086	8.63	RTS 7/20 DUANESBURG		14860	14	14142	05	12447	02	11838	99	0034	
08	13.45	88I16081135	4.82	RT 7 UNDER		15076	14	14222	04	15137	01	14211	98	0035	
08	14.40	88I16081145	0.95	END I-88 / I-90 UNDER		19159	14	19159	14	19159	13	19528	11	0039	
		Route NY88		County 069	ONTARIO	Region 04									
01	3.83	88 44012168	3.83	VILLAGE OF PHELPS & TOWN OF PHELPS		4221	14	4221	14	3955	11	5035	10	0169	
		Route NY88		County 117	WAYNE	Region 04									
02	0.69	88 37021004	0.69	NEWARK SOUTH VILLAGE LINE		4382	14	4459	09	4524	06	4802	03	0011	
02	2.35	88 37021023	1.66	RT 31 NEWARK		5463	14	5507	13	5677	10	6019	07	0500	

New York State Department of Transportation

Date: 7/22/2015

Traffic Volume Report

County Order	EMP	Ref Marker	Section		LATEST COUNT		-----PREVIOUS COUNTS-----						Station CC Station	
					EST AADT	YR	EST AADT	YR	EST AADT	YR	EST AADT	YR		
		Route NY88			County 117 WAYNE			Region 04						
02	3.83	88 37021036	1.48	VILLAGE OF NEWARK & TOWN OF ARCADIA		7830	14	7893	13	11657	06	12962	03	0501
02	13.63	88 37021136	9.80	TOWN OF ARCADIA & TOWN OF SODUS		2632	14	2632	14	3691	08	3368	05	0502
02	16.37	88 37021163	2.74	VILLAGE OF SODUS		2365	14	2459	09	2240	06	2910	05	0349
02	16.80	88 37021168	0.43	RT 104 SODUS END RT 88		3856	14	3856	14	4715	08	5189	05	0523
		Route NY89			County 109 TOMPKINS			Region 03						
01	0.10		0.10	RTS 13 34 N FULTON ST		12333	14	12280	10	12263	06	9500	03	0044
01	0.21		0.11	END 89/96 OLAP		17630	14	17458	10	19720	06	16637	99	0045
01	1.62		1.41	ITHACA CL / ITHACA TL		5230	14	5182	10	6366	07	5200	04	0036
01	9.26	89 36012076	7.64	UAB		6091	14	6091	14	4173	11	3217	06	0460
01	10.52	89 36012088	1.26	TOMP/SENECA CO LINE		3329	14	3329	14	2592	11	2888	08	0459
		Route NY89			County 099 SENECA			Region 03						
02	6.74	89 35021066	6.74	CR 141B		2942	14	2961	13	2367	10	2418	06	0387
02	11.72	89 35021117	4.98	TOWN OF OVID AND TOWN OF ROMULUS		1756	14	1696	12	1853	10	2003	06	0404
02	28.58	89 35021266	16.86	TOWN OF VARICK & TOWN OF FAYETTE		1753	14	1764	13	1336	10	1528	06	0339
02	31.13	89 35021313	2.55	RTS 5 & 20		2923	14	3804	12	2412	11	2755	06	0426
02	36.42	89 35021366	5.29	SENECA/WAYNE CO LINE		1334	14	1342	13	1095	10	1139	06	0342
		Route NY89			County 117 WAYNE			Region 04						
03	1.28		1.28	START 31/89 OLAP		442	14	442	14	546	08	657	05	0515
03	4.55	31 37061236	3.27	START 31/89 OLAP		1926	14	1982	09	2856	06	2093	03	0345
03	4.97	89 37031050	0.42	CR 274		1454	14	1512	09	1376	06	1674	03	0513
03	11.47	89 37031090	6.50	T/O SAVANNAH T/O BUTLER		1049	14	1049	14	992	11	1337	07	0514
03	15.22	89 37031153	3.75	RT 104 & CR 162 - END RT 89		990	14	990	14	1066	08	912	05	0533
		Route I90			County 013 CHAUTAUQUA			Region 05						
01	1.10	MPSL49600	1.10	SHORTMAN RD RT 950D OVER		22101	14	22152	13	17687	08	18696	07	0089
01	1.52	M61 49492	0.42	RIPLEY TOLL BARRIER		16130	14	16167	13	17743	05	22669	04	0090
01	10.61	MRB 49451	9.09	RT 76 OVER		18194	14	18194	14	17932	13	17867	12	0100
01	27.89	M60 48500	17.28	TEMPLE RD		18845	14	18845	14	18598	13	12814	12	0101
01	40.54	M59 46774	12.65	RT 20 OVER		24708	14	24708	14	24285	13	24456	12	0102
01	41.62	M58 45554	1.08	CHAU/ERIE CO LINE		23755	14	23755	14	24514	13	24456	12	0103
		Route I90			County 029 ERIE			Region 05						
02	8.99	M 45431	8.99	RT 438 OVER		23755	14	23755	14	25532	13	25334	12	0341
02	17.82	M57A44487	8.83	INTER 57 - RT 75 - CAMP ROAD OVER		29393	14	29393	14	34322	13	28583	12	0342
02	21.79	M57 43622	3.97	RR TRACKS UNDER		36319	14	36319	14	41325	13	35901	12	0343

New York State Department of Transportation

Date: 7/22/2015

Traffic Volume Report

County Order	EMP	Ref Marker	Section		LATEST COUNT		-----PREVIOUS COUNTS-----						Station CC Station
					EST AADT	YR	EST AADT	YR	EST AADT	YR	EST AADT	YR	
		Route 190			County 029	ERIE	Region 05						
02	25.02	MLB 43051	3.23	LACKAWANNA TOLL BARRIER	46167	14	46167	14	45729	13	45714	12	0344
02	26.18	M 42900	1.16	INTER 54 - RT 400 - AURORA EXPY	94626	14	94249	12	91750	05	78597	03	0345
02	27.91	M 42860	1.73	INTER 53 - RT 190I - NIAGARA EXPY	126729	14	126224	12	121301	05	133800	03	0346
02	29.55	M53 42617	1.64	WILLIAM STREET	110517	14	110077	12	109467	05	106193	03	0462
02	31.30	M52A42492	1.75	INTER 52 - RT 952Q WALDEN AVE OVER	124979	14	124942	13	106067	12	119264	05	0463
02	32.91	M51 42157	1.61	INTER 51 - RT 33 KENSINGTON EXPY OVER	118688	14	118215	12	124911	05	124089	03	0348
02	33.79	M51 42157	0.88	INTER 50A - CLEVELAND DR OVER	137338	14	137297	13	120595	12	129629	05	0349
02	34.51	MWVB41969	0.72	INTER 50 - RT 290I - YOUNGMANN EXPY	105764	14	105342	12	118496	05	116240	03	0350
02	36.57	M49 41727	2.06	WILLIAMSVILLE TOLL BARRIER	50686	14	50686	14	50717	13	50172	12	0351
02	49.85	M 41700	13.28	RT 78 TRANSIT RD UNDER	39906	14	39906	14	44529	13	39010	11	0352
		Route 190			County 037	GENESEE	Region 04						
03	3.36	M 40467	3.36	INTER 48A - RT 77 UNDER	39906	14	39906	14	40011	13	39305	12	0050
03	14.21	M48A40172	10.85	RT 63 OVER	39438	14	39438	14	39567	13	38796	12	0051
03	26.08	M48 39013	11.87	INTER 47 - RAMPS TO RTS 490I & 19 OVER	37817	14	37817	14	38074	13	37306	12	0052
03	29.13	M47 37856	3.05	GEN/MONROE CO LINE	27500	14	27500	14	27569	13	26622	12	0053
		Route 190			County 055	MONROE	Region 04						
04	13.26	M 37500	13.26	RT 390I OVER	27500	14	27500	14	27569	13	26622	12	0300
04	22.04	M46 36244	8.78	MONROE/ONT CO LINE	30120	14	30120	14	30001	13	29143	12	0301
		Route 190			County 069	ONTARIO	Region 04						
05	2.41	M 35342	2.41	INTER 45 - RT 490I	30120	14	30120	14	30001	13	29143	12	0070
05	6.28	M45 35099	3.87	INTER 44 - ACC TO RT 332	57324	14	57324	14	56862	13	55651	12	0071
05	13.60	M44 34713	7.32	INTER 43 - RT 21 OVER	40263	14	40263	14	40065	13	39086	12	0072
05	26.52	M43 34015	12.92	INTER 42 - RT 14 UNDER	37650	14	37650	14	37526	13	36619	12	0073
05	27.23	M42 32710	0.71	ONT/SENECA CO LINE	34020	14	34020	14	33727	13	32874	12	0074
		Route 190			County 099	SENECA	Region 03						
06	6.03	M 32617	6.03	INTER 41 - RT 414 OVER	34020	14	34020	14	33727	13	32874	12	0050
06	12.89	M41 32041	6.86	SENECA/CAYUGA CO LINE	33416	14	33416	14	33350	13	32557	12	0051
		Route 190			County 011	CAYUGA	Region 03						
07	9.36	M40 30419	9.36	INTER 40 RT 34 OVER	33416	14	33416	14	33350	13	32557	12	0100
07	12.62	M 30400	3.26	CAYUGA/ONON CO LINE	35717	14	35717	14	35482	13	34522	12	0101
		Route 190			County 067	ONONDAGA	Region 03						
08	12.28	M39 28953	12.28	RT 690I	34717	14	34717	14	35482	13	34522	12	0300

New York State Department of Transportation

Date: 7/22/2015

Traffic Volume Report

County Order	EMP	Ref Marker	Section		LATEST COUNT		-----PREVIOUS COUNTS-----				Station CC Station		
					EST AADT	YR	EST AADT	YR	EST AADT	YR		EST AADT	YR
		Route 190			County 067 ONONDAGA		Region 03						
08	14.69	M 28850	2.41	INTER 38 - LIVERPOOL RAMPS OVER	31946	14	31946	14	31882	13	31287	12	0301
08	16.58	M38 28595	1.89	INTER 37 - ELECTRONICS PKWY UNDER	35373	14	35373	14	35280	13	34888	12	0302
08	17.91	M37 28379	1.33	RT 81I	36763	14	36763	14	36675	13	36491	12	0303
08	22.24	M36 28293	4.33	RT 298	30488	14	30488	14	30283	13	30226	12	0304
08	23.52	M 27800	1.28	RT 481I	26403	14	26403	14	26193	13	25941	12	0305
08	27.48	M34A27658	3.96	ONON/MAD CO LINE	38182	14	38182	14	37700	13	36871	12	0306
		Route 190			County 053 MADISON		Region 02						
09	11.44	M 27316	11.44	INTER 34 - RT 13 OVER	38182	14	38182	14	37700	13	36871	12	0050
09	16.72	M34 26150	5.28	ONEIDA CO. LINE / ONEIDA CITY LINE	34393	14	34393	14	34056	13	33232	12	0051
		Route 190			County 065 ONEIDA		Region 02						
10	3.36	M 25643	3.36	INTER 33 - RT 365 OVER	34393	14	34393	14	34056	13	33232	12	0200
10	12.77	M33 25271	9.41	INTER 32 - RT 233 OVER	27125	14	27125	14	26765	13	26051	12	0201
10	23.55	M32 24337	10.78	UTICA CITY LINE	22281	14	22281	14	22059	13	21486	12	0202
10	25.42	M31 23285	1.87	HERKIMER CO. LINE / UTICA CITY LINE	22605	14	22605	14	22389	13	21879	12	0203
		Route 190			County 043 HERKIMER		Region 02						
11	11.10	M 23100	11.10	INTER 30 - RT 28	22605	14	22605	14	22389	13	21879	12	0130
11	20.38	M30 21970	9.28	INTER 29A UNDER	21942	14	21942	14	21723	13	21230	12	0131
11	24.64	M29A21062	4.26	HERK/MONT CO LINE	22180	14	22180	14	21947	13	21451	12	0132
		Route 190			County 057 MONTGOMERY		Region 02						
12	11.49	M 20637	11.49	INTER 29 - RT 10 UNDER	22180	14	22180	14	21947	13	21451	12	0050
12	24.20	M29 19410	12.71	RT 30A UNDER	22802	14	22802	14	22622	13	22040	12	0051
12	32.51	M28 18217	8.31	INTER 27 - RT 30 OVER	23285	14	23285	14	22977	13	22320	12	0052
12	38.54	M27 17359	6.03	MONT/SCHEN CO LINE	27695	14	27695	14	27183	13	26638	12	0053
		Route 190			County 093 SCHENECTADY		Region 01						
13	5.61	M 16784	5.61	INTER 26 - RTS 890I & 5S	27695	14	27695	14	27183	13	26638	12	0040
13	9.00	M26 16222	3.39	RT 88I OVER	28207	14	28207	14	27577	13	26832	12	0041
13	13.32	M25A15882	4.32	SCHEN/ALB CO LINE	42438	14	42438	14	41627	13	40988	12	0042
		Route 190			County 001 ALBANY		Region 01						
14	0.68	M 15450	0.68	RT 146 OVER	42438	14	42438	14	41627	13	40988	12	0236
14	6.55	M25 15383	5.87	START OF RT 87I OVERLAP - START OF CONCRETE PAD S	74540	14	74540	14	73866	13	73131	11	0237
14	6.80		0.25	INTER 24 TOLL BOOTHS	70354	14	70354	14	70354	13	73313	12	0255
14	6.90		0.10	EXIT 1 END 87I/90I OLAP	81267	14	73800	07	40776	89	35434	87	0599

New York State Department of Transportation

Traffic Volume Report

County Order	EMP	Ref Marker	Section Length	End Description	LATEST COUNT		-----PREVIOUS COUNTS-----				Station	CC Station	
					EST AADT	YR	EST AADT	YR	EST AADT	YR			EST AADT
Route 190 County 001 ALBANY Region 01													
14	7.73	90I11011009	0.83	RT 910F OVER	125689	14	103086	02	95206	00	82336	98	0082
14	8.65	90I11011017	0.92	EXIT 3 - CAMPUS ACCESS RD OVER	120689	14	107299	06	116044	01	107945	00	0096
14	8.99	90I11011022	0.34	EXIT 4 - RT 85 EB OVER	110705	14	84268	98	77650	96	72514	92	0097
14	9.99	90I11011032	1.00	RT 5 UNDER	115707	14	115223	13	86370	98	82900	96	0098
14	10.60	90I11011038	0.61	EXIT 5A CORPORATE WOODS OVER	83896	14	83545	13	110746	05	111427	04	0296
14	12.10	90I11013010	1.50	TOWN OF COLONIE / CITY OF ALBANY	108371	14	96347	06	109092	04	107066	03	0131
14	12.67	90I11013014	0.57	RT 32 UNDER	137847	14	108841	00	101343	98	98983	96	0133
14	13.21	90I14021000	0.54	RT 787I UNDER	92994	14	70787	98	66100	97	58900	96	0127
Route 190 County 083 RENSSELAER Region 01													
15	0.51	90I14021006	0.51	WASHINGTON AVE EXIT 7 OVER	72847	14	66153	07	76154	06	75196	04	0033
15	1.32	90I14022007	0.81	RENSSELAER CL / NORTH GREENBUSH TL	75363	14	68438	07	61263	98	43402	96	0088
15	3.06	90I14022024	1.74	RT 915E THIRD AVE EXT UNDER	54708	14	48639	06	47940	05	46332	98	0036
15	6.69	90I14022060	3.63	TOWN OF EAST GREENBUSH AND TOWN OF SCHODACK	62563	14	55620	06	38058	05	37825	98	0049
15	8.10	90I14022074	1.41	EXIT 11 RTES 9 & 20 OVER	37682	14	32812	05	30392	00	35988	98	0053
15	13.16	90I14022125	5.06	VLOCKIE KILL	22065	14	21165	07	26675	02	26359	98	0103 1400
15	14.26	B 00700	1.10	RT 912M CONNECTS & I-90 OVER	23839	14	23897	12	14822	11	15214	10	0087
15	16.62	B 00914	2.36	RENS/COL CO LINE	24471	14	24471	14	24084	13	23859	11	0200
Route 190 County 021 COLUMBIA Region 08													
16	6.17	B 2 01509	6.17	RT 987G TACONIC STATE PKWY RAMPS OVER	24471	14	24471	14	24084	13	23897	12	0050
16	14.35	BCTB01783	8.18	RT 22 OVER	22243	14	22243	14	21846	13	21747	12	0051
16	15.36	BMSL02428	1.01	MASSACHUSETTS STATE LINE	21647	14	21747	12	21812	08	22601	07	0052
Route NY90 County 023 CORTLAND Region 03													
01	0.63	90 32013022	0.63	RT 281 HOMER	3069	14	3086	13	3155	10	3195	06	0078
01	4.27	90 32013059	3.64	VILLAGE OF HOMER	2186	14	2186	14	2239	11	2509	08	0075
01	4.77	90 32013064	0.50	CORT/CAYUGA CO LINE	2452	14	2452	14	2330	11	2379	08	0101
Route NY90 County 011 CAYUGA Region 03													
02	3.10	90 31021031	3.10	CR 102 SALT RD	1827	14	1830	11	2230	08	2293	04	0038
02	8.77	90 31021087	5.67	TOWN OF SUMMERHILL AND TOWN OF LOCKE	2039	14	2014	10	1197	06	1765	02	0364
02	9.40		0.63	OLD GENOA RD	2288	14	2303	13	2338	10	2442	06	0033
02	15.39	90 31021154	5.99	TOWN OF LOCKE AND TOWN OF GENOA	658	14	658	14	571	11	1505	06	0035
02	19.98	90 31021200	4.59	RT 34B KING FERRY	1110	14	1110	14	933	11	1359	08	0022
02	27.29	90 31021273	7.31	TOWN OF LEDYARD VILLAGE OF AURORA	1468	14	1468	14	1369	11	1579	08	0015
02	36.00	90 31021361	8.71	VILLAGE OF AURORA TOWN OF LEDYARD	2383	14	2398	13	2398	10	1986	06	0020

New York State Department of Transportation

Date: 7/22/2015

Traffic Volume Report

County Order	EMP	Ref Marker	Section		LATEST COUNT		-----PREVIOUS COUNTS-----						Station CC Station	
					EST AADT	YR	EST AADT	YR	EST AADT	YR	EST AADT	YR		
		Route NY90			County 011 CAYUGA			Region 03						
02	40.66	90 31021404	4.66	W GENESEE RD CAYUGA	2583	14	2584	13	2636	10	2295	06	0065	
02	43.79	90 31021440	3.13	RTES 5/20	2398	14	2372	09	2691	07	2903	04	0008	
02	48.16	90 31021483	4.37	TOWN OF AURELIUS & TOWN OF MONTEZUMA	1919	14	1818	10	1569	06	1864	05	0077	
		Route NY91			County 023 CORTLAND			Region 03						
01	5.26	91 32011102	5.26	CORT/ONON CO LINE	603	14	589	07	626	03	603	00	0105	
		Route NY91			County 067 ONONDAGA			Region 03						
02	3.00		3.00	START 80/91 OLAP APULIA	478	14	472	09	495	02	400	99	0127	
02	6.32	80 33012249	3.32	TOWN OF FABIVS VILLAGE OF FABIVS	1761	14	1860	10	1959	07	2135	04	0128	
02	11.32	91 33021114	5.00	VILLAGE OF FABIVS & TOWN OF FABIVS	1632	14	1642	13	1707	10	1870	07	0001	
02	18.47	91 33021185	7.15	TOWN OF POMPEY AND TOWN OF LAFAYETTE	2656	14	2714	09	2915	06	2960	03	0383	
		Route NY92			County 067 ONONDAGA			Region 03						
01	3.75	92 33011037	3.75	SYRACUSE CL / DEWITT TL	6802	14	6806	11	8985	06	8384	03	0537	
01	4.37	92 33012006	0.62	START 5/92 OLAP	12968	14	13286	11	12176	08	12921	05	0172	
01	4.70	5 33083022	0.33	RT I481 OVER	45153	14	44879	09	34419	05	34491	02	0174	
01	5.51	5 33083024	0.81	END 5/92 OLAP	56074	14	53587	03	46845	99	47500	98	0175	
01	7.25		1.74	WOODCHUCK HILL RD	21484	14	21352	09	24371	05	23487	02	0164	
01	8.98	92 33012054	1.73	TOWN OF MANLIUS VILLAGE OF MANLIUS	18994	14	18994	14	17651	11	18150	08	0238	
01	9.39	92 33012056	0.41	START 92/173 OLAP	23374	14	23232	09	27170	05	24709	02	0006	
01	9.54	173 33013080	0.15	END 92/173 OLAP	26896	14	26039	05	23461	01	25953	98	0182	
01	10.54	92 33012062	1.00	VILLAGE OF MANLIUS TOWN OF MANLIUS	16203	14	16105	09	16859	06	17578	03	0183	
01	12.25	92 33012084	1.71	TOWN OF MANLIUS TOWN OF POMPEY	11187	14	11213	09	10468	06	9404	03	0053	
01	13.93	92 33012102	1.68	ONON/MAD CO LINE	8550	14	8550	14	8630	11	7520	06	0184	
		Route NY92			County 053 MADISON			Region 02						
02	1.84	92 24021018	1.84	CR 15 W LAKE RD	7133	14	7193	12	7391	09	8609	06	0022	
02	3.37	92 24021033	1.53	RT 20 W OF CAZENOVIA END RT 92	8419	14	7831	12	8306	09	7578	05	0203	
		Route NY93			County 063 NIAGARA			Region 05						
01	0.99	93 54011009	0.99	YOUNGSTOWN VL / PORT TL	2675	14	2675	14	2402	13	2693	10	0032	
01	2.17	93 54011021	1.18	RT 18 CREEK RD	2172	14	2172	14	1954	13	2265	10	0003	
01	2.51	93 54011024	0.34	CR 36 YOUNGSTOWN RD	1975	14	1975	14	1946	13	1556	11	0061	
01	7.39	93 54011071	4.88	CR 57 - PORTER CTR	1838	14	1838	14	1545	11	1495	08	0326	
01	12.09	93 54011120	4.70	TOWN OF PORTER & TOWN OF WILSON	2049	14	1929	12	1827	09	1908	06	0328	
01	13.53	93 54011135	1.44	START 93/104 OLAP	1941	14	1941	14	1599	11	1769	08	0329	
01	13.60		0.07	STONE RD	5851	14	5851	14	4149	11	4539	08	0041	

New York State Department of Transportation

Date: 7/22/2015

Traffic Volume Report

County Order	EMP	Ref Marker	Section Length	End Description	LATEST COUNT		-----PREVIOUS COUNTS-----						Station CC	Station
					EST AADT	YR	EST AADT	YR	EST AADT	YR	EST AADT	YR		
Route NY93 County 063 NIAGARA Region 05														
01	15.84	104 54012177	2.24	END 93/104 OLAP EB	5338	14	5377	13	4727	10	4682	07	0273	
01	18.86	93 54011188	3.02	CR 5 UPPER MTN RD	4563	14	4563	14	3856	11	3843	08	0283	
01	20.39	270 54021073	1.53	RT 270 & START 31/93 OLAP CAMPBELL BLVD	6246	14	6246	14	5588	11	4479	07	0419	
01	22.13	31 54012165	1.74	END 31/93 OLAP	6927	14	6958	13	8109	12	6574	09	0128	
01	22.24		0.11	CITY OF LOCKPORT	10006	14	9357	12	9193	09	10626	06	0102	
01	23.09		0.85	ERIE CANAL	9451	14	9713	12	8778	09	11207	06	0103	
01	23.33		0.24	LOCKPORT S CITY LN	9101	14	9101	14	7388	11	7589	09	0104	
01	24.60	93 54015013	1.27	CR 123 ROBINSON RD - T/O LOCKPORT & T/O PENDLETC	6921	14	6921	14	6973	11	7631	08	0105	
01	25.28	93 54015020	0.68	RT 78 TRANSIT RD - T/O PENDELTON & T/O LOCKPORT	13553	14	13900	12	14046	09	15572	06	0106	
01	26.23		0.95	BEATTIE AVE	15637	14	15637	14	14893	12	15648	09	0327	
01	29.70	93 54015063	3.47	AKRON RD	6297	14	6297	14	6120	11	6529	10	0001	
01	36.03	93 54013098	6.33	ERIE CO LINE	1994	14	1994	14	1905	11	1900	08	0332	
Route NY93 County 029 ERIE Region 05														
02	4.24	93 53021042	4.24	CR 218 - AKRON RD	2878	14	2901	13	3146	10	3281	07	0096	
02	5.40	93 53021054	1.16	TOWN OF NEWSTEAD & VILLAGE OF AKRON	2649	14	2670	13	2325	10	2837	07	0333	
02	7.14	93 53021071	1.74	VILLAGE OF AKRON & TOWN OF NEWSTEAD	7804	14	7867	13	6896	10	8485	07	0334	
Route NY94 County 071 ORANGE Region 08														
01	3.72	94 83011037	3.72	TOWN OF WARWICK & VILLAGE OF WARWICK	7099	14	7099	14	7195	13	7091	12	0362	8381
01	9.45	17A83011101	5.73	VILLAGE OF FLORIDA & TOWN OF WARWICK	12379	14	12452	13	8102	08	6555	02	0363	
01	10.18	17A83011110	0.73	END 17A/94 OLAP	8438	14	8374	11	11819	08	9121	05	0090	
01	14.40	94 83011145	4.22	VILLAGE OF FLORIDA & TOWN OF GOSHEN	7213	14	7252	09	7471	06	6810	03	0365	
01	14.57	94 83011145	0.17	RT 17M INT	17276	14	17367	09	17334	08	15748	02	0034	
01	22.76	94 83011231	8.19	VILLAGE OF CHESTER TOWN OF CHESTER	5664	14	5346	12	5146	09	5892	06	0367	
01	25.15	94 83011253	2.39	VILLAGE OF WASHINGTONVILLE & T/O BLOOMING GRO'	9026	14	9026	14	8506	11	9687	07	0368	
01	29.05	94 83011293	3.90	TOWN OF CORNWALL & TOWN OF NEW WINDSOR	8235	14	8443	11	8728	08	9324	05	0369	
01	30.05	94 83011303	1.00	WILLOW LANE	10306	14	10435	10	10899	07	12332	04	0370	
01	32.53	94 83011327	2.48	RT 9W END RT 94	7568	14	7618	13	6207	10	7899	07	0091	
Route I95 County 061 NEW YORK Region 11														
01	0.43	95IX4M11005	0.43	END 1/9/95I OLAP START 1/95I OLAP	268692	14	268692	14	280718	10	285620	09	0001	
01	1.04	95IX4M11007	0.61	RT 9 OVER	110576	14	112098	05	131963	02	177899	00	0003	
01	1.34	95IX4M11012	0.30	NY/BRONX CO LINE	145394	14	146917	09	147647	08	153724	07	0004	
Route I95 County 005 BRONX Region 11														
02	0.07	95IX1M21000	0.07	RT 87I MAJ DEGAN EXPY UNDER	122572	14	124158	06	119038	01	192884	90	0001	

New York State Department of Transportation

Date: 7/22/2015

Traffic Volume Report

County Order	EMP	Ref Marker	Section Length	End Description	LATEST COUNT		-----PREVIOUS COUNTS-----				Station	CC Station	
					EST AADT	YR	EST AADT	YR	EST AADT	YR			EST AADT
Route I95 County 005 BRONX Region 11													
02	0.58		0.51	MACOMBS RD OVER	125908	14	127151	10	115798	09	134490	05	0002
02	1.21	95IX1M21012	0.63	JEROME AVE OVER	160880	14	160848	13	163769	12	152056	11	0003 199
02	1.86	95IX1M21018	0.65	WEBSTER AVE UNDER	142370	14	144783	11	125599	05	124350	02	0031
02	2.63	95IX1M21026	0.77	I895 SHERIDAN EXPWY UNDER	167894	14	169550	10	159544	09	183091	04	0032
02	3.00	95IX1M21029	0.37	RT 907H BRONX RIVER PKWY UNDER	132525	14	129394	10	141625	04	131385	03	0033
02	3.71	95IX1M21035	0.71	WESTCHESTER AVE OVER	107709	14	108771	10	101296	09	117083	04	0034
02	5.09	95IX1M21043	1.38	RT 295I SB JCT	101652	14	102655	10	123480	09	112441	02	0035
02	5.90		0.81	I-695 UNDER	58451	14	59303	04	91851	01	97021	94	0036
02	7.32	E 8B 0023	1.42	START NEW YORK STATE THRUWAY	130640	14	132438	05	146232	01	143147	99	0037
02	7.65	E 9 0050	0.33	RT 908A HUTCHINSON RIVER PKWY UNDER	130946	14	132748	05	145951	02	157131	99	0038
02	8.37	E12 0161	0.72	INTER 12 E 222 ST AND BAYCHESTER AVE	127590	14	128076	12	139525	05	104364	93	0039
02	9.48	E13 0237	1.11	INTER 13 CONNER ST OVER	91403	14	92661	05	95503	99	86058	96	0040
02	10.07	E14 0296	0.59	RT 908A HUTCHINSON RIVER PKWY UNDER INTER 14	87353	14	88992	99	72172	95	79673	94	0041
02	10.65	E 0354	0.58	BRONX/WEST CO LINE	105881	14	107777	00	106585	97	87100	96	0042
Route I95 County 119 WESTCHESTER Region 08													
03	1.05	E 0428	1.05	RT 1 UNDER INTER 15	132164	14	107777	00	106585	97	92021	96	0212
03	2.21	E16 0604	1.16	S DIVISION ST OVER	131079	14	106892	00	91607	97	70782	90	0213
03	4.08	ENRB 0694	1.87	RT 982J PALMER AVE UNDER	108502	14	108502	14	108602	13	109182	12	0214
03	5.58	E18A 0914	1.50	RT 125 OVER	112125	14	88440	98	69675	89	59314	81	0215
03	6.47	E18B 1004	0.89	MAMARONECK AVE UNDER INTER 18B	122339	14	99765	00	75350	97	67700	89	0216
03	8.94	E19 1248	2.47	RYE CITY LINE	116929	14	95354	00	83178	97	71864	89	0217
03	10.15	E20 1371	1.21	RT 120 UNDER	129932	14	105957	00	83166	96	76334	89	0218
03	10.55	E21 1386	0.40	MIDLAND AVE UNDER - INTER 22	92253	14	75231	00	70008	97	51310	89	0219
03	11.45	ECSL 1501	0.90	RYE CITY LINE	162207	14	147240	06	118700	05	120300	04	0220
Route NY95 County 033 FRANKLIN Region 07													
01	8.51	95 72071052	8.51	TOWN OF MORIA & TOWN OF BOMBAY	1763	14	1763	14	2032	11	1518	08	0367
01	10.85	95 72011108	2.34	CR 9 TO MASSENA	2653	14	2683	09	2854	06	2715	03	0368
01	13.38	95 72011133	2.53	RT 37 ST REGIS - END RT 95	1596	14	1623	07	1436	01	1217	99	0369
Route NY96 County 107 TIOGA Region 09													
01	0.40	17 65061216	0.40	RT 434/SOUTHSIDE DR	5379	14	5288	09	6607	06	5247	03	0019
01	0.67		0.27	START 17C/96 OLAP	11927	14	11725	09	12182	06	9102	03	0129
01	0.82		0.15	START 17C/96 OLAP	13989	14	13975	13	11631	10	10873	06	0096
01	1.23	38 65011004	0.41	RAILROAD IS OVER	13197	14	12762	07	12980	04	11564	00	0097

New York State Department of Transportation

Date: 7/22/2015

Traffic Volume Report

County Order	EMP	Ref Marker	Section		LATEST COUNT		-----PREVIOUS COUNTS-----						Station	CC Station	
					EST AADT	YR	EST AADT	YR	EST AADT	YR	EST AADT	YR			
		Route NY96			County 107	TIOGA		Region 09							
01	2.06	38 65011012	0.83		VILLAGE OF OWEGO & TOWN OF OWEGO		12194	14	11988	09	14540	06	13901	03	0100
01	2.56	38 65011017	0.50		RT 38		12591	14	12377	09	14015	06	12178	05	0098
01	5.16	96 65011043	2.60		TOWN OF TIOGA TOWN CANDOR		6060	14	6089	13	6705	10	7144	07	0099
01	10.63	96 65011098	5.47		TOWN CANDOR & VILLAGE CANDOR		5512	14	5521	09	5851	06	5947	05	0201
01	14.50	96 65011136	3.87		VILLAGE CANDOR & TOWN CANDOR		2676	14	2686	13	2897	10	2998	07	0131
01	18.42	96 65011175	3.92		TOWN OF CANDOR & TOWN OF SPENCER		2497	14	2497	14	2304	10	2338	07	0132
01	19.56	96 65011186	1.14		TOWN OF SPENCER & VILLAGE OF SPENCER		2459	14	2468	13	2615	10	3626	07	0133
01	23.08	34 65031057	3.52		VILLAGE SPENCER TWN SPENCER		3212	14	3217	09	3618	06	4008	03	0004
01	24.84	34 65031075	1.76		TIOGA/TOMP CO LINE		2783	14	2793	13	2917	10	3025	06	0005
		Route NY96			County 109	TOMPKINS		Region 03							
02	6.54	34 36041054	6.54		TOWN OF DANBY AND TOWN OF NEWFIELD		3951	14	3964	13	3686	10	3410	06	0483
02	8.77	34 36041086	2.23		TOWN OF NEWFIELD AND TOWN OF ITHACA		5120	14	5219	10	6784	07	6110	02	0482
02	9.27		0.50		RT 327		16242	14	16242	14	18096	11	19177	08	0480
02	10.33	13 36031122	1.06		RT 13A		17409	14	17409	14	18710	11	19823	07	0477
02	10.78	13 36031128	0.45		CITY OF ITHACA		16221	14	16659	11	17957	08	16321	01	0475
02	12.37	13 36032015	1.59		RT 96B		29709	14	30350	10	20844	06	25427	01	0004
02	12.48		0.11		RT 79 EB WEST GREEN ST		35855	14	35855	14	31991	11	36932	07	0003
02	12.55	13 36032017	0.07		W STATE ST		34645	14	33222	11	34819	08	31110	04	0016
02	12.61		0.06		RT 79 WB WEST SENECA ST		35017	14	35193	10	39415	07			0002
02	12.67		0.06		END 13/34/96 OLAP START 89/96 OLAP - WEST BUFFAL		39974	14	40324	10	44151	07	38441	04	0023
02	12.77		0.10		RTS 13 34 N FULTON ST		12333	14	12280	10	12263	06	9500	03	0044
02	12.88		0.11		END 89/96 OLAP		17630	14	17458	10	19720	06	16637	99	0045
02	14.08		1.20		PARK RD		13365	14	13540	09	13081	02	13133	99	0031
02	18.81		4.73		TOWN OF ITHACA & TOWN OF ULYSSES		8671	14	9103	10	8845	06	8450	05	0467
02	21.81	96 36023078	3.00		JACKSONVILLE RD		6936	14	6799	11	6814	08	6686	05	0465
02	23.74	96 36023096	1.93		TOWN OF ULYSSES & VILLAGE OF TRUMANSBURG		8447	14	8447	14	7958	11	9022	08	0463
02	24.26	96 36023101	0.52		VILLAGE OF TRUMANSBURG TOWN OF ULYSSES		5831	14	5831	14	5882	11	5877	08	0462
		Route NY96			County 099	SENECA		Region 03							
03	5.98	96 35031057	5.98		TOWN OF COVERT & VILLAGE OF INTERLAKEN		4003	14	3845	12	3567	10	3753	06	0335
03	13.61	96 35031135	7.63		VILLAGE OF OVID		2795	14	2804	13	2512	10	2651	06	0338
03	16.18	96 35031161	2.57		V/O OVID T/O ROMULUS		4326	14	4156	12	3858	07	3992	04	0395
03	22.81	96 35031229	6.63		TOWN OF ROMULUS AND TOWN OF VARICK		2647	14	2718	10	2684	06	3289	03	0398
03	25.81	96 35031259	3.00		CR 121		2593	14	2593	14	2443	11	2373	08	0420
03	27.78		1.97		COUNTY HOUSE RD		2648	14	2648	14	2523	11	2520	07	0386

New York State Department of Transportation

Date: 7/22/2015

Traffic Volume Report

County					LATEST COUNT		-----PREVIOUS COUNTS-----						Station	CC Station
	Order	EMP	Ref Marker	Section Length	End Description	EST AADT	EST YR	EST AADT	EST YR	EST AADT	EST YR	EST AADT		
			Route NY96		County 099 SENECA	Region 03								
03	29.27	96 35031292	1.49	TOWN OF FAYETTE & VILLAGE OF WATERLOO		2722	14	2722	14	2793	08	4667	05	0385
03	29.72	96 35031296	0.45	RTS 5 & 20 WATERLOO		5949	14	6026	09	6525	08	8231	02	0384
03	30.53	96 35031305	0.81	CR 106 NORTH RD		3553	14	3599	09	4277	06	5938	99	0007
03	33.72	96 35031338	3.19	VILLAGE OF WATERLOO & TOWN WATERLOO		5709	14	5770	09	6855	04	5328	98	0416
03	35.94	96 35031359	2.22	SENECA/ONT CO LINE		4587	14	4587	14	4416	11	4062	08	0406
			Route NY96		County 069 ONTARIO	Region 04								
04	0.92	96 44041009	0.92	RT 14 IS UNDER		5820	14	5991	09	4364	06	4643	05	0170
04	2.62	96 44041027	1.70	CR 6		8060	14	8297	09	7140	06	8787	04	0171
04	6.07	96 44041060	3.45	TOWN OF PHELPS & VILLAGE OF PHELPS		7542	14	7764	09	7835	06	7583	03	0186
04	7.12	96 44041072	1.05	VILLAGE OF PHELPS & TOWN OF PHELPS		10467	14	10467	14	11628	08	12260	05	0168
04	14.20	96 44041144	7.08	RT 21 MANCHESTER		7685	14	7852	09	7554	06	9317	05	0187
04	20.83	96 44041208	6.63	RT 332		6410	14	6573	09	6945	05	8600	01	0008
04	23.70	96 44041239	2.87	TOWN OF VICTOR & VILLAGE OF VICTOR		14844	14	14844	14	16585	13	16780	07	0043
04	23.94	96 44041241	0.24	HIGH ST		23095	14	23095	14	19277	08	24307	05	0086
04	25.15	96 44041252	1.21	VILLAGE OF VICTOR & TOWN OF VICTOR		18561	14	18888	09	18650	05	17829	02	0721
04	26.30	96 44041262	1.15	CR 42 FISHERS ROAD		23230	14	23043	10	20980	07	21742	04	0096
04	26.40	96 44041265	0.10	RT 90I IS OVER WITH CONNECTIONS		32150	14	32388	07	34150	04	27742	01	0053
04	26.92		0.52	RT 490I IS UNDER WITH CONNECTIONS		35410	14	36035	09	22577	04	24541	01	0044
04	27.50	96 44041276	0.58	SOUTH ENTRANCE EASTVIEW MALL		24733	14	24932	13	25747	10	27941	07	0132
04	27.83	96 44041279	0.33	MAIN ENTRANCE EASTVIEW MALL		24586	14	24784	13	24885	10	22806	07	0134
04	27.95	96 44041280	0.12	NORTH ENTRANCE EASTVIEW MALL-TURKHILL RD - CR 4		21251	14	21625	09	22267	05	21043	02	0135
04	28.21	96 44041283	0.26	ONT/MONROE CO LINE		18736	14	19065	09	25738	05	20154	03	0237
			Route NY96		County 055 MONROE	Region 04								
05	0.30	96 43051003	0.30	RT 250		22284	14	22677	09	26322	06	25163	03	0079
05	1.00		0.70	RT 490I IS OVER WITH CONNECTIONS		19392	14	19392	14	21231	11	22796	08	0189
05	1.80	96 43051018	0.80	GARNSEY RD		14767	14	15027	09	12985	07	14581	04	0285
05	2.28	96 43051023	0.48	RT 490I RAMPS BUSHNL BAS		13802	14	13802	14	15584	11	15579	08	0148
05	2.47	96 43051024	0.19	KREAG ROAD		16133	14	16418	09	17591	06	18583	03	0286
05	2.59	96 43051026	0.12	MARSH ROAD		16198	14	16198	14	18603	11	18743	08	0287
05	2.80		0.21	THORNELL ROAD		16342	14	16342	14	16902	11	16859	08	0288
05	4.16	96 43051043	1.36	TOWN OF PERINTON AND TOWN OF PITTSFORD		10957	14	11188	11	12087	07	11723	04	0289
05	4.79	96 43051048	0.63	MITCHELL ROAD		13990	14	13990	14	14207	08	14425	05	0291
05	4.93		0.14	SOUTH ST		17806	14	17806	14	18258	08	23378	04	0292
05	5.40	96 43051056	0.47	TOWN OF PITTSFORD VILLAGE OF PITTSFORD		12970	14	13075	13	13597	10	14779	07	0190

New York State Department of Transportation

Date: 7/22/2015

Traffic Volume Report

County Order	EMP	Ref Marker	Section		LATEST COUNT		-----PREVIOUS COUNTS-----				Station	CC Station		
					EST AADT	YR	EST AADT	YR	EST AADT	YR			EST AADT	YR
		Route NY96			County 055	MONROE	Region 04							
05	5.73	96 43051057	0.33	RT 31 PITTSFORD	12634	14	12736	13	12188	07	13323	04	0191	
05	6.04	96 43051061	0.31	RT 153	13894	14	13894	14	12655	08	14869	04	0192	
05	7.56	96 43051076	1.52	VILLAGE OF PITTSFORD & TOWN OF PITTSFORD	6049	14	6049	14	7441	11	8580	08	0193	
05	8.58	96 43051086	1.02	TOWN OF PITTSFORD & TOWN OF BRIGHTON	15396	14	15510	07	16249	04	15642	01	0647	
05	9.47	96 43051095	0.89	RT 65	8724	14	8724	14	10057	08	9681	05	0195	
05	9.95	96 43051100	0.48	CITY OF ROCHESTER	8478	14	8584	08	9769	05	9837	99	0196	
05	10.39		0.44	WINTON RD	9975	14	10055	13	11471	10	10368	07	0197	
05	12.62		2.23	INNER LOOP	11194	14	11392	09	14304	06	15675	03	0198	
05	13.01		0.39	MAIN STREET END RT 96	5982	14	6088	09	5670	06	6899	03	0006	
		Route NY96A			County 099	SENECA	Region 03							
01	3.04	96A35011030	3.04	VILLAGE OF INTERLAKEN & TOWN OF COVERT	1243	14	1147	12	1137	10	1334	04	0403	
01	5.01	96A35011050	1.97	TOWN OF LODI & VILLAGE OF LODI	1174	14	1084	12	1065	10	1210	07	0402	
01	9.68	96A35011088	4.67	VILLAGE OF LODI & TOWN OF LODI	2436	14	2451	13	2755	10	2476	07	0401	
01	12.07	96A35011117	2.39	VILLAGE OF OVID & TOWN OF OVID	3696	14	3719	13	3845	10	3681	06	0397	
01	16.51	96A35011164	4.44	CR 147	2938	14	2957	13	2953	10	2516	06	0396	
01	21.17	96A35011225	4.66	TOWN OF VARICK & TOWN OF FAYETTE	3158	14	3243	10	2743	07	2887	04	0413	
01	22.53		1.36	CR 120 - YELLOW TAVERN ROAD	4270	14	4177	12	4382	10	3567	07	0391	
01	25.40		2.87	CR 125 - EAST LAKE ROAD	4795	14	4795	14	4562	11	4083	08	0411	
01	26.30		0.90	CR 119 RIVER RD (N)	6789	14	6789	14	6158	11	5733	08	0410	
01	27.00	96A35011270	0.70	TOWN OF FAYETTE & TOWN OF WATERLOO	4151	14	8497	12					0008	
		Route NY96B			County 107	TIOGA	Region 09							
01	5.50	96B65011055	5.50	VILLAGE OF CANDOR	3474	14	3539	09	4360	06	3806	03	0302	
01	8.23	96B65011082	2.73	TIOGA/TOMP CO LINE	2803	14	2855	09	2929	06	2850	00	0290	
		Route NY96B			County 109	TOMPKINS	Region 03							
02	4.30	96B36021043	4.30	MICHIGAN HOLLOW RD DANBY	3917	14	3917	14	3897	13	3796	12	0032	3680
02	8.50		4.20	TOWN OF DANBY & TOWN OF ITHACA	6673	14	6715	13	5300	10	5962	07	0011	
02	10.13	96B36021101	1.63	CITY OF ITHACA	8409	14	8409	14	7936	11	8618	06	0001	
02	10.84	96B36022007	0.71	TURNER PL	12411	14	12411	14	12708	11	13847	08	0018	
02	11.34	96B36022011	0.50	RTS 13/34/96 END RT 96B	8097	14	8203	09	8653	05	8971	01	0019	
		Route NY97			County 071	ORANGE	Region 08							
01	0.75		0.75	WASHINGTON AVE	8048	14	8048	14	8647	11	11601	08	0312	
01	2.95	97 83012020	2.20	END 42/97 OLAP	8661	14	8661	14	8135	11	8756	07	0073	
01	6.23	97 83012054	3.28	ORANGE/SULLIV CO LINE	5673	14	4736	12	5146	07	4792	04	0373	

New York State Department of Transportation

Date: 7/22/2015

Traffic Volume Report

County Order	EMP	Ref Marker	Section Length	End Description	LATEST COUNT		-----PREVIOUS COUNTS-----						Station CC Station
					EST AADT	YR	EST AADT	YR	EST AADT	YR	EST AADT	YR	
		Route NY97		County 105 SULLIVAN	Region 09								
02	0.06	97 96021000	0.06	CR 31 MONGAUP	3520	14	3536	10	3528	07	3895	04	0013
02	4.57	97 96021045	4.51	CR 41 POND EDDY	1717	14	1749	09	1677	06	1887	03	0276
02	12.10	97 96021121	7.53	TOWN OF LUMBERLAND TOWN OF HIGHLAND	1306	14	1314	13	1149	10	1298	07	0001
02	16.24	97 96021158	4.14	ACC PENN STATE TOLL BR ROEBLING BR	1243	14	1266	09	1245	03	1054	00	0277
02	25.95	97 96021244	9.71	TOWN OF HIGHLAND & TOWN OF TUSTEN	794	14	799	13	778	10	766	07	0010
02	26.70		0.75	START 52/97 OLAP	2863	14	2863	14	2846	08	2901	05	0009
02	33.52	97 96021335	6.82	TOWN OF TUSTEN AND TOWN OF COCHECTON	1175	14	1235	11	1292	08	1182	05	0128
02	35.57		2.05	CR 114 1ST TIME	1235	14	1258	09	1224	06	1424	03	0278
02	35.67		0.10	CR 114 2ND TIME	2044	14	2056	13	1911	10	2134	07	0051
02	40.02	97 96021400	4.35	TOWN OF COCHECTON AND TOWN OF DELAWARE	1673	14	1760	11	1661	08	1570	05	0127
02	44.88	97 96021430	4.86	TOWN OF DELAWARE & TOWN OF FREMONT	1410	14	1437	09	1452	06	1676	03	0279
02	49.11	97 96021491	4.23	SULLIV/DEL CO LINE	1001	14	1001	14	883	11	1027	08	0280
		Route NY97		County 025 DELAWARE	Region 09								
03	14.09	97 93031140	14.09	TOWN OF HANCOCK VILLAGE OF HANCOCK	1161	14	1184	09	671	06	524	02	0376
03	15.20	97 93031152	1.11	RT 17 END RT 97	4404	14	4411	10	4010	07	5186	04	0011
		Route NY98		County 009 CATTARAUGUS	Region 05								
01	12.40	98 51011123	12.40	TOWN OF HUMPHREY AND TOWN OF FRANKLINVILLE	2009	14	2025	13	1980	10	1886	07	0215
01	15.58	16 51013209	3.18	VILL OF FRANKLINVILLE & TN OF FRANKLINVILLE	5481	14	5519	13	5786	10	6498	07	0040
01	23.60	98 51011236	8.02	CR 21 ELTON RD	1250	14	1260	13	1497	10	1358	07	0213
01	25.00	98 51011254	1.40	RT 243 TN OF FREEDOM	608	14	603	12	656	09	669	06	0565
01	28.51	98 51011282	3.51	CR 23 FREEDOM RD	2496	14	2514	13	2378	10	2284	07	0336
01	32.62	98 51011324	4.11	CATT/WYO CO LINE	4042	14	4072	13	4100	10	3998	07	0337
		Route NY98		County 121 WYOMING	Region 04								
02	1.40	98 46021013	1.40	TOWN ARCADE VILLAGE ARCADE	7070	14	7207	10	7779	07	11296	04	0199
02	1.55	39 46051022	0.15	END 39/98 OLAP	7699	14	7838	07	8842	03	9229	00	0200
02	10.28	98 46021101	8.73	VILLAGE OF ARCADE TOWN ARCADE	1868	14	1901	13	2150	07	1948	97	0201
02	12.84	78 46011150	2.56	START 78/98 OLAP	1731	14	1801	09	2212	06	1695	03	0166
02	20.61	98 46021187	7.77	TOWN OF JAVA AND TOWN OF SHELDON	1949	14	1913	06	1937	03	2158	02	0300
02	21.21	20A46021085	0.60	TOWN OF SHELDON AND TOWN OF ORANGEVILLE	4123	14	4245	09	3740	06	4014	00	0203
02	28.71	98 46021287	7.50	TOWN OF SHELDON AND TOWN OF BENNINGTON	1920	14	1997	09	2580	02	1902	97	0305
02	28.85	98 46021288	0.14	START 98/238 OLAP	5286	14	5355	07	5129	04	6608	01	0204
02	29.11	98 46021290	0.26	END 98/238 OLAP	7483	14	7483	14	7284	11	7192	08	0205
02	29.22	98 46021292	0.11	WYO/GEN CO LINE	5069	14	5110	13	5165	07	4832	04	0009

New York State Department of Transportation

Date: 7/22/2015

Traffic Volume Report

County Order	EMP	Ref Marker	Section		LATEST COUNT				-----PREVIOUS COUNTS-----				Station	CC Station
					EST		EST		EST		EST			
					AADT	YR	AADT	YR	AADT	YR	AADT	YR		
		Route NY98	County 037 GENESEE		Region 04									
03	3.21	98 41031027	3.21	TOWN OF ALEXANDER VILLAGE OF ALEXANDER	8340	14	8486	09	5779	06	6212	03	0206	
03	9.76	98 41031098	6.55	TOWN OF ALEXANDER AND TOWN OF BATAVIA	4723	14	4862	09	4921	06	5577	05	0287	
03	10.62	98 41032008	0.86	START 33/98 OLAP OAK ST EXT	5460	14	5460	14	5321	11	6793	08	0207	
03	10.71		0.09	RTS 5 63 END 33/98 OLAP	15863	14	16062	08	13949	05	12577	03	0423	
03	11.81	98 41032020	1.10	ACC RT 90I	12232	14	12018	10	14498	07	12416	04	0020	
03	11.90	98 41032021	0.09	BATAVIA CL / BATAVIA TL	10801	14	10801	14	9630	08	10131	05	0209	
03	15.33	98 41033034	3.43	TOWN OF BATAVIA AND TOWN OF ELBA	3729	14	3774	13	9139	07	8212	04	0286	
03	15.56	98 41033036	0.23	TOWN OF ELBA VILLAGE OF ELBA	5872	14	6045	09	8556	06	8315	03	0210	
03	17.66	98 41033056	2.10	VILLAGE OF ELBA TOWN OF ELBA	6534	14	6534	14	4711	11	4262	07	0211	
03	19.89	98 41033080	2.23	GEN/ORLEANS CO LINE	3330	14	3475	11	4732	08	4688	05	0212	
		Route NY98	County 073 ORLEANS		Region 04									
04	3.48	98 45041035	3.48	CR 25B EAST BARRE RD	3305	14	3402	09	3807	06	3376	03	0213	
04	5.60	98 45041056	2.12	TOWN OF BARRE TOWN OF ALBION	4700	14	4838	09	4116	03	4199	00	0002	
04	7.53	98 45041075	1.93	TOWN OF ALBION VILLAGE OF ALBION	5621	14	5621	14	5698	11	5498	08	0214	
04	9.03	98 45041090	1.50	W BANK ST	4575	14	4612	13	5812	10	4998	07	0271	
04	10.69	98 45041106	1.66	RT 104 CHILDS	2921	14	3007	09	3048	06	2361	03	0215	
04	14.50	98 45041128	3.81	TOWN OF GAINES AND TOWN OF CARLTON	1835	14	1835	14	1859	11	2347	08	0272	
04	15.01		0.51	START 18/98 OLAP	1817	14	1871	09	2250	06	2523	03	0011	
04	16.11		1.10	RT 947A LAKE ONTARIO STATE PKWY (LOSP) END RT 98	1018	14	1013	10	1505	07	1171	96	0012	
		Route I99	County 101 STEUBEN		Region 06									
01	6.39	15 64011064	6.39	PRESHO CR 5	10979	14	10979	14	13385	11	12243	08	0204	
01	8.19	15 64011081	1.80	TOWN OF LINDLEY & TOWN OF ERWIN	13427	14	13427	14	13470	13	13971	12	0180 6485	
01	11.72	15 64011120	3.53	GANGMILL STREET UNDER	18742	14	17764	09	18223	06	15524	02	0082	
01	12.89	15 64011125	1.17	JCT I-86 STE	22268	14	22268	14	21492	13	21023	12	0020 6482	
		Route NY100	County 119 WESTCHESTER		Region 08									
01	1.11		1.11	RT 987F SPRAIN BROOK PKWY UNDER	59056	14	57964	08	48253	05	50253	99	0068	
01	1.69		0.58	TUCKAHOE RD	43060	14	43060	14	45419	08	38497	05	0377	
01	4.19		2.50	YONKERS N CL	31626	14	31626	14	34959	11	47623	01	0059	
01	4.73	100 87012005	0.54	CR 78 ARDSLEY RD	26108	14	25989	11	31568	02	32605	01	0069	
01	6.86	100 87012026	2.13	RT 100A HARTSDALE	25043	14	24764	09	24533	06	27580	03	0380	
01	7.69	100 87012035	0.83	CITY OF WHITE PLAINS	24503	14	24051	08	24219	05	24758	02	0381	
01	8.48		0.79	START 100/119 OLAP	22362	14	23505	11	25034	08	27692	05	0382	
01	9.22	100 87014006	0.74	END 100/119 OLAP	26677	14	27530	11	26183	08	30031	05	0383	

New York State Department of Transportation

Date: 7/22/2015

Traffic Volume Report

County Order	EMP	Ref Marker	Section		LATEST COUNT		-----PREVIOUS COUNTS-----				Station CC Station		
			Length	End Description	EST AADT	YR	EST AADT	YR	EST AADT	YR		EST AADT	YR
		Route NY100		County 119 WESTCHESTER		Region 08							
01	9.48	100 87014007	0.26	I287 UNDER	12327	14	11775	11	12380	08	13719	05	0084
01	11.11	100 87014025	1.63	VIRGINIA AVE	5950	14	5981	09	5919	06	8013	03	0355
01	12.38	100 87014038	1.27	RTS 100A & 100C	10489	14	10489	14	12931	11	11197	06	0089
01	14.08	100 87014048	1.70	RT 987F SPRAIN BRK PKWY UNDER	4381	14	4404	09	4340	06	4112	03	0423
01	14.97	100 87014063	0.89	START 100/141 OLAP	7582	14	7582	14	7656	11	8051	08	0424
01	15.05	100 87014064	0.08	END 100/141 OLAP	9835	14	10095	11	14769	08	12678	02	0484
01	15.15	100 87014065	0.10	RT 987D OVER & START 9A/100 OLAP	9488	14	9365	06	13360	99	16474	91	0043
01	16.27	9A87032113	1.12	RT 117 OVER	26986	14	26986	14	36275	08	36700	05	0090
01	17.08	9A87032122	0.81	TOWN OF MOUNT PLEASANT VILLAGE OF BRIARCLIFF M	23417	14	23417	14	24798	11	35585	05	0158
01	18.20	9A87032133	1.12	VILLAGE OF BRIARCLIFF MANOR TOWN MT PLEASANT	49760	14	48244	11	47177	08	42393	02	0385
01	20.81	100 87014125	2.61	VILLAGE BRIARCLIFF MANOR & TOWN OF OSSINING	6328	14	6825	10	6285	03	5782	00	0387
01	20.97		0.16	RT 987G OVER TACONIC STATE PKWY OVER	18090	14	18197	13	19873	05	18500	02	0388
01	21.22	100 87014126	0.25	END 100/133 OLAP	18442	14	18551	13	21644	06	20280	02	0468
01	21.68	100 87014130	0.46	RT 120	9785	14	9843	13	9701	09	10557	06	0026
01	23.33	100 87014147	1.65	TOWN OF NEW CASTLE AND TOWN OF YORKTOWN	8041	14	8041	14	7900	11	8046	08	0389
01	23.99	100 87014153	0.66	CR 5 SEVEN BRIDGE RD	11510	14	11578	13	11039	09	10528	06	0018
01	25.07	100 87014160	1.08	RT 118 CROTON LAKE	8809	14	8873	11	10412	08	11086	02	0096
01	29.36	100 87014211	4.29	TOWN OF YORKTOWN AND TOWN OF SOMERS	10276	14	10337	13	10109	10	10345	07	0391
01	29.98	100 87014214	0.62	RT 139	15415	14	16248	12	16811	09	18116	05	0392
01	32.41	100 87014238	2.43	RT 138 WRIGHTS COR	8405	14	8473	11	8722	08	9693	05	0393
01	33.32	100 87014247	0.91	JCT RT 202 END RT 100	15497	14	15484	08	16292	05	15623	02	0394
		Route NY100A		County 119 WESTCHESTER		Region 08							
01	1.51	100A87011015	1.51	RT 100B	12337	14	12337	14	12008	11	16184	08	0689
01	2.19	100A87011021	0.68	RT 119 ELMSFORD UNDER	10972	14	11371	10	9474	06	9415	03	0690
01	2.33		0.14	RT 287I UNDER	21762	14	21017	11	28127	07	20077	04	0691
01	4.18	100A87011042	1.85	RT 100C END RT 100A	11932	14	11288	12	11775	09	9768	03	0692
		Route NY100B		County 119 WESTCHESTER		Region 08							
01	1.55	100B87011015	1.55	RT 987F SPRAIN BROOK PKWY UNDER	6440	14	6705	10	6246	06	6851	05	0141
01	1.94	100B87011019	0.39	RT 100A HARTSDALE AVE	16293	14	16379	09	16165	06	18630	03	0140
01	2.88	100B87011028	0.94	RT 119 END RT 100B	10108	14	10108	14	10165	09	10093	06	0694
		Route NY100C		County 119 WESTCHESTER		Region 08							
01	0.23	100C87011001	0.23	RT 9A OLD SAW MILL RD UNDER	4740	14	4750	13	4516	09	11963	02	0127
01	0.46		0.23	CLEARBROOK RD	11207	14	11192	11					0025

New York State Department of Transportation

Date: 7/22/2015

Traffic Volume Report

County Order	EMP	Ref Marker	Section		LATEST COUNT		-----PREVIOUS COUNTS-----				Station CC	Station	
			Length	End Description	EST AADT	YR	EST AADT	YR	EST AADT	YR			EST AADT
		Route NY100C		County 119 WESTCHESTER		Region 08							
01	1.15	100C87011011	0.69	RT 987F SPRAIN BROOK PKWY UNDER	19293	14	17925	12	16948	06	16867	03	0130
01	1.26	100C87011012	0.11	RT 100 END RT 100C	23034	14	23005	11	19400	06	21877	03	0688
		Route NY101		County 059 NASSAU		Region 10							
01	1.28	101 03011012	1.28	STONY TOWN RD	32613	14	31564	05	33288	02	29330	99	0026
01	2.72	101 03011027	1.44	WAKEFIELD AVE	31792	14	31839	11	33679	07	30884	04	0278
01	3.58	101 03011036	0.86	HARBOR RD/ ASTRO LANE END RT 101	17430	14	17210	08	17065	05	17278	03	0279
		Route NY102		County 059 NASSAU		Region 10							
01	0.69	102 03011007	0.69	NORTH FRANKLIN ST	16761	14	17322	10	23032	07	18270	04	0163
01	1.09		0.40	GREENWICH ST / MAIN ST	21128	14	21822	10	24242	09	19212	05	0165
01	2.50	102 03011020	1.41	WILLIAM ST	22398	14	22115	08	19474	05	20284	02	0036
01	3.56		1.06	RT 908E MEADOWBROOK STATE PKWY OVER	14931	14	14741	08	13481	05	13343	04	0166
01	4.61	102 03011046	1.05	RT 24 END RT 102	17968	14	17860	09	14392	06	15674	05	0167
		Route NY103		County 093 SCHENECTADY		Region 01							
01	0.50	103 16011005	0.50	TOWN OF ROTTERDAM & TOWN OF GLENVILLE	2434	14	2436	13	2445	10	2544	04	0281
		Route NY104		County 063 NIAGARA		Region 05							
01	0.09		0.09	RT 957A SB FIRST ST	2329	14	2351	09	4199	03	4903	02	0094
01	0.16	104 54011001	0.07	FERRY AVE	5028	14	5078	11	5180	08	7979	05	0238
01	0.38	104 54011003	0.22	THIRD ST	5290	14	5341	11	5207	08	6331	05	0024
01	0.51	104 54011005	0.13	US 62 BUSINESS PINE AVE	6999	14	7258	11	6662	08	6866	05	0096
01	1.09	104 54011010	0.58	PORTAGE AVE	5014	14	5036	13	5203	10	5033	07	0063
01	1.14	104 54011011	0.05	LOCKPORT ST	7544	14	7544	14	8822	08	9815	05	0064
01	1.42	104 54011014	0.28	RT 182 CLEVELAND AVE	6477	14	6477	14	6210	08	7089	05	0339
01	1.96	104 54011019	0.54	ONTARIO AVE	4868	14	4890	13	5866	10	6151	07	0065
01	2.54	104 54011025	0.58	RT 31 COLLEGE AVE	3346	14	3361	13	3725	10	3459	07	0340
01	3.36	104 54011033	0.82	LEWISTON TL GARFIELD AVE	3451	14	3483	09	3658	03	4162	02	0341
01	3.72	104 54012003	0.36	RT 61 HYDE PARK BLVD	2635	14	2635	14	3770	09	3289	06	0049
01	4.78	104 54012015	1.06	WALKWAY IS OVER FOR POWER VISTA	9713	14	9713	14	9405	09	7848	06	0009
01	5.44	104 54012020	0.66	RT 265 MILITARY RD	11203	14	11285	08	13033	05	11431	02	0342
01	5.89	104 54012026	0.45	TN OF LEWISTON VILL OF LEWISTON	19575	14	19575	14	19121	08	20799	05	0343
01	6.55	104 54012032	0.66	VILL OF LEWISTON TN OF LEWISTON	12765	14	13021	11	13479	08	15232	05	0087
01	7.08	104 54012038	0.53	JCT RT 18 CREEK RD	6856	14	6856	14	5680	11	6240	08	0043
01	8.87	104 54012056	1.79	CR 8 MODEL CITY RD	6706	14	6706	14	6519	09	7915	05	0066
01	12.61	104 54012093	3.74	CR 17 RANSOMVILLE RD	4470	14	4470	14	5327	11	5142	08	0067

New York State Department of Transportation

Date: 7/22/2015

Traffic Volume Report

County Order	EMP	Ref Marker	Section Length	End Description	LATEST COUNT		-----PREVIOUS COUNTS-----				Station	CC Station	
					EST AADT	YR	EST AADT	YR	EST AADT	YR			EST AADT
Route NY104 County 063 NIAGARA Region 05													
01	14.15	104 54012109	1.54	RT 429 TOWNLINE RD	4505	14	4505	14	3646	11	4149	08	0277
01	17.20	104 54012139	3.05	RT 425 STREETERS COR	5076	14	5076	14	4376	13	4128	10	0345
01	18.75	104 54012155	1.55	START 93/104 OLAP PLANK RD	2933	14	2933	14	3725	13	3830	10	0346
01	18.82		0.07	STONE RD	5851	14	5851	14	4149	11	4539	08	0041
01	21.06	104 54012177	2.24	END 93/104 OLAP EB	5338	14	5377	13	4727	10	4682	07	0273
01	22.03	104 54012188	0.97	CR 46 COOMER RD	6405	14	6405	14	5341	11	5264	08	0347
01	25.06	104 54012218	3.03	START 78/104 OLAP-LAKE AVE-TN LOCKPORT & TN NEW	5906	14	5954	13	5026	12	5071	09	0272
01	25.33	104 54012221	0.27	END 78/104 OLAP	12310	14	12394	13	11877	08	12746	05	0318
01	31.70	104 54012285	6.37	TOWN OF NEWFANE AND TOWN OF HARTLAND	4645	14	4677	13	4321	12	4438	09	0350
01	33.03	104 54012298	1.33	RT 148 QUAKER RD	3967	14	3994	13	3528	10	4739	03	0351
01	37.02	104 54012338	3.99	RT 271 CARMEN RD	3196	14	3218	13	2825	09	3517	05	0352
01	37.64	104 54012344	0.62	RT 269 ORLEANS CO LINE	3097	14	3097	14	3074	13	3021	12	0353 5484
Route NY104 County 073 ORLEANS Region 04													
02	3.74	104 45021037	3.74	START 63/104 OLAP	3343	14	3406	09	4880	05	4512	02	0216
02	3.91	63 45051101	0.17	END 63/104 OLAP	3987	14	4062	09	4120	06	5087	03	0138
02	8.06	104 45021079	4.15	CR 66 KNOWLSVILLE R	2810	14	2810	14	2451	11	2663	07	0217
02	11.08	104 45021111	3.02	TOWN OF RIDGEWAY AND TOWN OF GAINES	2634	14	2683	09	2359	06	3090	03	0274
02	13.04	104 45021130	1.96	RT 279 GAINES	3042	14	3042	14	2626	11	4287	07	0218
02	14.27	104 45021142	1.23	RT 98 CHILDS	2657	14	2657	14	3404	11	3913	08	0219
02	19.40	104 45021193	5.13	TOWN OF GAINES AND TOWN OF MURRAY & TRANSIT F	3483	14	3483	14	3635	08	5514	05	0221
02	21.86	104 45021218	2.46	START 104/237 OLAP	4406	14	4406	14	4402	11	4371	07	0222
02	22.73	104 45021227	0.87	END 104/237 OLAP	4449	14	4533	09	3788	06	5784	00	0223
02	24.08	104 45021241	1.35	CR 42 HURD RD	5381	14	5544	10	5047	07	5256	04	0224
02	24.70	104 45021247	0.62	RT 272 MONROE CO LINE	6216	14	6216	14	5381	08	6256	05	0225
Route NY104 County 055 MONROE Region 04													
03	1.78	104 43031018	1.78	REDMAN RD CR 236	5884	14	5884	14	5915	11	5812	08	0226
03	3.83	104 43031038	2.05	SPEED DETECTOR	6442	14	6562	09	5983	06	6825	01	0233
03	5.81	104 43031058	1.98	RT 260	8441	14	8400	09	7722	06	8854	02	0234
03	10.80	104 43031108	4.99	TOWN OF CLARKSON AND TOWN OF PARMA	12066	14	12006	09	10852	06	10480	03	0236
03	12.82	104 43031128	2.02	RT 261 W GREECE	13280	14	13057	07	15710	04	15092	01	0306
03	13.90	104 43031140	1.08	SMITH CREEK	21623	14	21623	14	18527	08	21946	05	0307
03	15.75	104 43031158	1.85	LONGPOND RD SB	29441	14	29119	08	40420	04	33316	01	0309
03	16.62	104 43031167	0.87	NB LONG POND ROAD	29769	14	29445	08	39566	00	33925	97	0141
03	16.78	104 43031165	0.16	RT 390 UNDER	42514	14	42052	08	47261	98	43833	95	0142

New York State Department of Transportation

Date: 7/22/2015

Traffic Volume Report

County Order	EMP	Ref Marker	Section		LATEST COUNT		-----PREVIOUS COUNTS-----				Station	CC Station	
			Length	End Description	EST AADT	YR	EST AADT	YR	EST AADT	YR			EST AADT
		Route NY104		County 055 MONROE		Region 04							
03	17.16	104 43031173	0.38	STONE RD	46183	14	45679	08	44342	99	36994	96	0143
03	17.65	104 43032000	0.49	RT 940K MT READ BLVD UNDER	38399	14	38213	09	49547	00	39416	98	0310
03	18.72	104 43032012	1.07	RT 18	37042	14	36861	09	35420	06	33699	05	0311
03	19.36	104 43032018	0.64	RT 940M LAKE AVE	39320	14	39320	14	38144	11	37459	08	0144
03	19.43	104 43032018	0.07	RIDGEWAY AVE	35881	14	35421	00	27472	97	29453	93	0145
03	19.67	104 43032020	0.24	RAMP FROM MAPLEWOOD DR	55268	14	54558	00	47648	93	43902	90	0146
03	19.97	104 43032021	0.30	ST. PAUL ST OVER	77098	14	77098	14	76090	09	47029	00	0132
03	20.24	104 43032026	0.27	RAILROAD OVER	65499	14	65649	09	51777	84	54514	80	0133
03	20.98		0.74	SENECA AVE OVER	52399	14	52399	14	61092	08	60044	97	0134
03	21.29	104 43032037	0.31	CARTER ST UNDER	61067	14	59981	97	49938	84	49742	80	0135
03	21.68	104 43032042	0.39	ROCHESTER CL / IRONDEQUOIT TL	81940	14	82128	09	76223	04	63835	02	0056
03	22.10	104 43033004	0.42	PORTLAND AVENUE OVER WITH CONN	65116	14	64934	06	69400	03	50920	84	0313
03	22.87	104 43033011	0.77	ROCHESTER W LN E SIDE	72281	14	71473	01	71872	97	54133	84	0058
03	22.89	104 43034000	0.02	CULVER RD UNDER - ROCHESTER CL / IRONDEQUOIT TL	57128	14	57260	09	57855	05	74500	03	0055
03	23.62	104 43035007	0.73	RT 590 UNDER SEABREEZE EXPWY WITH CONN	66369	14	66369	14	70447	08	73657	02	0108
03	25.94	104 43035033	2.32	TOWN OF IRONDEQUOIT / TOWN OF WEBSTER BAY BRI	63878	14	65205	10	61809	09	67229	06	0314
03	27.98	104 43035051	2.04	MAPLE DRIVE UNDER NO CONN	55871	14	55871	14	55721	13	55256	12	0315 4381
03	28.69	104 43035058	0.71	HARD RD IS UNDER WITH CONN	43188	14	43188	14	50106	08	50433	05	0204
03	29.44	104 43035065	0.75	CR 10 HOLT RD UNDER	50202	14	50202	14	48127	08	74601	04	0205
03	30.26	104 43035074	0.82	VILLAGE OF WEBSTER	37422	14	37422	14	46279	08	50859	04	0213
03	30.85	104 43035079	0.59	PHILLIPS RD UNDER	44033	14	44033	14	44644	08	45926	05	0207
03	31.83	104 43035090	0.98	SALT RD UNDER	32222	14	32295	09	36391	06	30356	03	0103
03	32.51	104 43035096	0.68	BASKET RD	29704	14	29704	14	28113	08	30235	05	0211
03	33.12	104 43035102	0.61	WAYNE CO LINE JCT RT 404	25864	14	25924	09	28005	05	25421	02	0317
		Route NY104		County 117 WAYNE		Region 04							
04	1.91	104 47041019	1.91	CR 102 AT FRUITLAND	22326	14	22081	08	25630	05	23391	02	0007
04	3.50	104 47041035	1.59	RT 350 ONTARIO CTR	22737	14	22737	14	19701	08	19881	04	0516
04	4.70	104 47041048	1.20	FURNACE RD	21604	14	21604	14	18882	08	18976	04	0517
04	8.00	104 37041080	3.30	TOWN OF ONTARIO AND TOWN OF WILLIAMSON	10750	14	10950	09	14112	06	15569	04	0019
04	9.56	104 37041096	1.56	RT 21 WILLIAMSON	14414	14	14414	14	13777	08	18476	05	0518
04	11.73	104 37041118	2.17	CR 118 E WILLIAMSON	12248	14	12248	14	13438	09	12272	06	0222
04	15.03	104 37041151	3.30	TOWN OF WILLIAMSON AND TOWN OF SODUS	11233	14	11233	14	11364	11	10904	08	0006
04	17.68	104 37041177	2.65	VILLAGE OF SODUS AND TOWN OF SODUS	8513	14	8595	13	7412	07	8796	04	0524
04	20.87	104 37041209	3.19	RT 14	6916	14	6982	13	5892	07	6385	04	0525

New York State Department of Transportation

Date: 7/22/2015

Traffic Volume Report

County Order	EMP	Ref Marker	Section Length	End Description	LATEST COUNT		-----PREVIOUS COUNTS-----				Station	CC Station		
					EST AADT	YR	EST AADT	YR	EST AADT	YR			EST AADT	YR
Route NY104 County 117 WAYNE Region 04														
04	24.93	104 37041250	4.06	TOWN OF SODUS AND TOWN OF HURON	6496	14	6496	14	6585	13	6447	11	0526	3732
04	30.14	104 37041302	5.21	TOWN OF HURON AND TOWN OF BUTLER	5642	14	5642	14	6815	08	5085	04	0530	
04	31.57	104 37041315	1.43	TOWN OF BUTLER AND TOWN OF WOLCOTT	4687	14	4732	13	4913	10	4150	07	0529	
04	34.29	104 37041343	2.72	RTS 370 & 104A	4327	14	4603	10	4000	07	4045	04	0532	
04	35.38	104 37041355	1.09	WAYNE/CAYUGA CO LINE	4754	14	4843	09	3268	06	3391	03	0536	
Route NY104 County 011 CAYUGA Region 03														
05	1.07	104 31051010	1.07	OLD RT 104	2797	14	2885	11	3212	08	3287	03	0057	
05	3.91	104 31051039	2.84	TOWN OF VICTORY AND TOWN OF STERLING	3247	14	3253	09	3342	06	2968	96	0041	
05	5.98	104 31051060	2.07	CR 93 MARTVLE	3378	14	3378	14	3222	11	3066	08	0070	
05	7.30	104 31051073	1.32	CAYUGA/OSWEGO CO LINE	3427	14	3435	09	3315	06	3391	03	0039	
Route NY104 County 075 OSWEGO Region 03														
06	1.64	104 34061016	1.64	RT 34	3581	14	3590	09	3724	04	3904	01	0290	
06	3.10	104 34061030	1.46	VILLAGE OF HANNIBAL TOWN OF HANNIBAL	4917	14	4935	13	5465	10	5415	06	0022	
06	9.08	104 34061091	5.98	TOWN OF HANNIBAL AND TOWN OF OSWEGO	3385	14	3393	09	3796	05	3821	02	0292	
06	9.35	104 34061092	0.27	CR 20 SW OSWEGO	4749	14	4767	13	7836	10	7623	07	0293	
06	11.08	104 34061111	1.73	CR 89	5673	14	5694	13	8336	10	8229	07	0294	
06	12.73	104 34061127	1.65	CITY OF OSWEGO	7403	14	7403	14	7525	13	7665	12	0295	3482
06	13.93	104 34062011	1.20	RT 48 OSWEGO	9285	14	8930	04	12649	01	11960	98	0297	
06	14.35	104 34062015	0.42	RT 481 OSWEGO	18792	14	18311	06	17312	03	16862	98	0296	
06	14.92	104 34062022	0.57	EAST 10TH STREET	21350	14	20343	10	19629	07	21843	04	0298	
06	15.53	104 34062027	0.61	GEORGE ST/SHOPPING CTR	19210	14	19210	14	19061	11	19107	07	0040	
06	16.22	104 34062034	0.69	OSWEGO E CITY LN	16393	14	15756	10	15843	07	16926	04	0317	
06	23.48	104 34063072	7.26	TOWN OF SCRIBA AND TOWN OF NEW HAVEN	5572	14	5620	11	6584	07	7870	04	0299	
06	24.29		0.81	CR 6 NEW HAVEN	3841	14	3855	13	4271	10	4477	07	0271	
06	26.30		2.01	CR 43 TOLL GATE	3185	14	3197	13	3942	10	3899	06	0262	
06	28.54	104 34063123	2.24	TOWN OF NEW HAVEN AND TOWN OF MEXICO	3797	14	3811	13	4498	10	5039	07	0272	
06	28.80	3 34013151	0.26	END 3/104 OLAP MEXICO	9368	14	8980	10	8296	06	9518	02	0273	
06	28.95	104 34063127	0.15	RT 69 MEXICO	8492	14	8142	10	7794	06	10163	02	0261	
06	33.18	104 34063169	4.23	VILLAGE OF MEXICO & TOWN MEXICO	2892	14	2899	09	1861	05	2946	02	0260	
06	34.49	104 34063181	1.31	RT 81 UNDER	3156	14	3183	11	3354	07	3934	02	0368	
06	37.92	104 34063220	3.43	TOWN ALBION TOWN WILLIAMSTOWN	1468	14	1457	11	2342	06	2324	04	0001	
06	44.17	104 34063281	6.25	RT 13 END RT 104	895	14	895	14	785	11	755	06	0336	
Route NY104A County 117 WAYNE Region 04														

New York State Department of Transportation

Date: 7/22/2015

Traffic Volume Report

County Order	EMP	Ref Marker	Section		LATEST COUNT		-----PREVIOUS COUNTS-----				Station	CC Station		
			Length	End Description	EST AADT	YR	EST AADT	YR	EST AADT	YR			EST AADT	YR
		Route NY104A			County 117 WAYNE	Region 04								
01	1.21	104A37011112	1.21	TOWN OF WOLCOTT AND VILLAGE OF RED CREEK	1746	14	1746	14	1793	13	1829	12	0538	4780
01	5.40	104A37011042	4.19	VILLAGE OF RED CREEK	1265	14	1265	14	1356	08	1377	05	0537	
		Route NY104A			County 011 CAYUGA	Region 03								
02	2.01	104A31021020	2.01	VILLAGE OF FAIR HAVEN TOWN OF STERLING	2428	14	2428	14	2518	11	2178	08	0069	
02	4.15	104A31021041	2.14	RT 38 S OF STERLING	1127	14	1251	10	974	06	1309	02	0587	
02	5.55	104A31021055	1.40	RT 3	1316	14	1316	14	1395	11	1257	08	0089	
02	9.22	104A31021092	3.67	CAYUGA/OSWEGO CO LINE	693	14	769	10	663	06	716	03	0037	
		Route NY104A			County 075 OSWEGO	Region 03								
03	2.76	104A34031027	2.76	RT 104 END RT 104A	1529	14	1562	09	2413	06	2033	03	0394	
		Route NY104B			County 075 OSWEGO	Region 03								
01	3.18	104B34011031	3.18	CR 43	2267	14	2267	14	2338	13	2281	12	0270	3481
01	6.08	104B34011061	2.90	TOWN OF NEW HAVEN AND TOWN OF MEXICO	2886	14	2904	13	3845	10	3301	06	0287	
		Route NY105			County 059 NASSAU	Region 10								
01	1.84	105 03011024	1.84	WANTAGH AVE	18276	14	18148	09	15353	04	16479	01	0168	
01	2.59	105 03011027	0.75	RT 135	17969	14	17508	06	18980	03	15913	00	0075	
01	3.47	105 03011034	0.88	TOWN OF HEMPSTEAD AND TOWN OF OYSTER BAY	14882	14	14844	11	13975	06	15696	03	0076	
		Route NY106			County 059 NASSAU	Region 10								
01	0.19	106 03011002	0.19	RT 908M UNDER SOUTHERN STATE PKY	29301	14	29098	09	27320	06	28072	03	0169	
01	2.33	106 03011023	2.14	RT 24	24997	14	24848	09	21179	04	19500	98	0170	
01	2.69	106 03011027	0.36	RT 908T UNDER OLD WESTBURY RD	24248	14	23941	08	24004	05	24896	03	0050	
01	5.06	106 03011051	2.37	TN HEMPSTEAD & TN OYSTER BAY - LEVITTOWN PKWY	27178	14	26655	07	26611	04	24963	02	0171	
01	5.83	106 03011058	0.77	START 106/107 OLAP	29244	14	28875	08	28946	02	28761	99	0172	
01	6.60	107 03011088	0.77	908G NORTHERN STATE PKWY UNDER	58493	14	56987	06	50806	05	55357	02	0173	
01	6.75	107 03011089	0.15	I-495 L.I.E. UNDER	69258	14	68382	08	74675	05	60738	04	0174	
01	7.30		0.55	RT 25 OVER	49438	14	49143	09	54266	06	55447	05	0066	
01	7.44		0.14	END 106/107 OLAP	55570	14	52741	02	56458	98	56532	94	0094	
01	9.66	106 03011096	2.22	VILLAGE OF BROOKVILLE & VILLAGE OF MUTTONTOWN	26771	14	26611	09	30526	06	25708	02	0027	
01	10.93	106 03011109	1.27	VILLAGE OF MUTTONTOWN	27546	14	27015	07	23591	04	23567	01	0286	
01	12.63	106 03011126	1.70	BERRY HILL RD	22106	14	21952	09	20711	04	21864	02	0285	
01	13.33	106 03011132	0.70	BAY AVE END RT 106	10421	14	10348	09	13668	04	12616	02	0178	
		Route NY107			County 059 NASSAU	Region 10								
01	0.65	107 03011006	0.65	RT 27	10056	14	10027	11	9620	04	9285	03	0180	

New York State Department of Transportation

Traffic Volume Report

						LATEST COUNT		-----PREVIOUS COUNTS-----							
County	Order	EMP	Ref Marker	Section Length	End Description	EST AADT	YR	EST AADT	YR	EST AADT	YR	EST AADT	YR	Station	CC Station
		Route NY107			County 059 NASSAU	Region 10									
	01	1.75	107 03011016	1.10	RT 105	15825	14	15773	11	14927	05	13913	02	0181	
	01	2.58	107 03011026	0.83	RT 908M SOUTHERN STATE PKWY OVER	26138	14	26177	13	24331	08	24923	05	0182	
	01	3.13		0.55	RT 135 OVER	21863	14	21896	13	25654	08	23976	05	0183	
	01	4.20	107 03011032	1.07	RT 24	21359	14	21391	13	17260	08	17687	05	0184	
	01	5.14	107 03011052	0.94	WANTAGH AVE	22018	14	21452	06	19286	05	17065	02	0185	
	01	7.38	107 03011074	2.24	OLD COUNTRY RD	33431	14	33008	08	27944	04	31405	02	0186	
	01	8.12	107 03011081	0.74	START 106/107 OLAP	28069	14	27713	08	27893	05	31653	04	0187	
	01	8.89	107 03011088	0.77	908G NORTHERN STATE PKWY UNDER	58493	14	56987	06	50806	05	55357	02	0173	
	01	9.04	107 03011089	0.15	I-495 L.I.E. UNDER	69258	14	68382	08	74675	05	60738	04	0174	
	01	9.59		0.55	RT 25 OVER	49438	14	49143	09	54266	06	55447	05	0066	
	01	9.73		0.14	END 106/107 OLAP	55570	14	52741	02	56458	98	56532	94	0094	
	01	12.22	107 03011123	2.49	WHEATLEY RD	26358	14	26175	09	30491	05	25174	02	0029	
	01	13.21	107 03011133	0.99	VILLAGE OF BROOKVILLE AND TOWN OF OYSTER BAY	19196	14	19196	14	20743	13	19401	12	0283	398
	01	15.07	107 03011152	1.86	GLENCOVE RD	18153	14	18028	09	18688	04	19072	02	0281	
	01	15.92	107 03011160	0.85	HENDRICK AVE	43730	14	43177	08	48415	05	42532	02	0093	
	01	16.96	107 03012010	1.04	PULASKI ST GLEN COVE END RT 107	14498	14	14411	09	21402	06	24632	05	0092	
		Route NY108			County 103 SUFFOLK	Region 10									
	01	1.64	108 07011017	1.64	RT 25A END RT 108	6967	14	6875	08	7977	04	7213	02	0189	
		Route NY109			County 059 NASSAU	Region 10									
	01	0.70		0.70	MAIN ST	26675	14	26516	09	26099	06	26445	02	0198	
	01	1.27	109 03021000	0.57	SUFFOLK CO LINE / MURRAY ST	27687	14	27522	09	24950	06	26353	05	0199	
		Route NY109			County 103 SUFFOLK	Region 10									
	02	0.48		0.48	RT 110 OVER	28957	14	29001	13	26132	02	30075	98	0196	
	02	1.44		0.96	RT 908M SOUTHERN STATE PKWY UNDER	34653	14	34705	13	35104	10	36863	07	0195	
	02	2.27	109 07011037	0.83	CR 3 WELLWOOD AVE	41915	14	41385	08	47542	03	35650	02	0193	
	02	2.84	109 09011031	0.57	CR 2 STRAIGHT PATH	30784	14	30784	14	32472	06	32712	03	0192	
	02	3.65	109 07011022	0.81	RT 27 UNDER	16992	14	17018	11	40757	06	40400	03	0191	
	02	5.01	109 07011021	1.36	LITTLE EAST NECK RD	22655	14	22073	06	24499	03	22881	02	0190	
	02	5.91	109 09011000	0.90	TOWN OF BABYLON VILLAGE OF BABYLON	13253	14	13284	13	12524	06	12555	03	0115	
		Route NY110			County 103 SUFFOLK	Region 10									
	01	0.74	110 07011011	0.74	UNION AVE	11978	14	11378	10	12447	06	15414	03	0119	
	01	1.14	110 07011012	0.40	RT 27 UNDER SUNRISE HGWY	36303	14	36207	11	32318	06	29754	02	0199	
	01	2.60		1.46	VILLAGE OF AMITYVILLE TOWN BABYLON	46251	14	46320	13	40844	10	41805	07	0200	

New York State Department of Transportation

Date: 7/22/2015

Traffic Volume Report

County Order	EMP	Ref Marker	Section		LATEST COUNT		-----PREVIOUS COUNTS-----						Station CC Station	
					Length	End Description	EST	EST	EST	EST	EST	EST		
							AADT	YR	AADT	YR	AADT	YR		AADT
		Route NY110			County 103 SUFFOLK	Region 10								
01	3.72	110 07011037	1.12	RT 109 UNDER		53506	14	53586	13	53118	06	49239	02	0201
01	4.83		1.11	RT 24 CONKLIN ST		50028	14	50103	13	50570	04	50828	00	0202
01	6.24	110 07011062	1.41	RULAND RD		70098	14	70203	13	68537	06	58467	03	0120
01	7.78	110 07011077	1.54	RT 906A		56458	14	53583	02	51507	98	49911	94	0203
01	8.35	110 07011083	0.57	RT 906B		33625	14	32979	07	34281	04	34428	02	0121
01	8.86	110 07011089	0.51	RT 908G OVER NORTHERN STATE PKY		37761	14	37875	12	39182	11	40636	10	0165 743
01	10.21	110 07011102	1.35	SCHWAB RD		43254	14	42707	08	48880	05	50052	04	0122
01	11.17	110 07011113	0.96	RT 25		36513	14	36295	09	43350	03	40383	02	0205
01	12.24	110 07011126	1.07	EAST 18TH ST		21351	14	21081	08	19633	05	22361	02	0206
01	13.58	110 07011129	1.34	JACOBSON ST / SEMOW RD		18839	14	18476	07	19067	04	18183	99	0204
01	14.49	110 07011146	0.91	RT 25A HUNTINGTON		17067	14	16739	07	17201	04	18008	99	0207
01	15.84	110 07011159	1.35	MILL LANE		10086	14	10016	09	12610	06	14444	03	0208
		Route NY111			County 103 SUFFOLK	Region 10								
01	0.84	111 07011009	0.84	RT 27 UNDER		16889	14	16665	08	15430	05	15803	01	0062
01	1.78	111 07011009	0.94	RT 908M SOUTHERN STATE PKY UNDER		17831	14	17494	11	18102	07	17835	06	0061
01	4.03	111 07011040	2.25	CR 100 SUFFOLK AVE		19955	14	20212	11	19794	08	22825	07	0060
01	5.08	111 07011051	1.05	CR 67 MOTOR PKWY		18131	14	17282	10	15613	07	15334	05	0059
01	5.55	111 07011057	0.47	RT 495I L.I.E. OVER		12891	14	12287	10	12066	07	11278	04	0097
01	6.78	111 07011067	1.23	RT 454 VETERANS MEMORIAL HWY		21656	14	21100	06	18871	02	18681	01	0211
01	7.12	111 07011071	0.34	TWN OF ISLIP & TWN OF SMITHTOWN JCT TWN LINE RC		19220	14	19105	09	20132	06	21522	01	0326
01	7.56	111 07011077	0.44	RT 347		26665	14	26665	14	25535	07	20563	05	0212
01	8.06	111 07011082	0.50	WESTBROOK LANE ON LEFT		23519	14	22913	06	23087	02	21879	01	0124
01	9.46	111 07011096	1.40	TOWN OF SMITHTOWN VILLAGE OF THE BRANCH		15537	14	15714	10	18792	07	21113	04	0213
		Route NY112			County 103 SUFFOLK	Region 10								
01	0.94	112 07011004	0.94	VILLAGE OF PATCHOGUE & TOWN OF BROOKHAVEN		17741	14	18063	10	25133	08	22321	06	0214
01	1.97		1.03	CR 99 WOODSIDE AVE		25600	14	26053	10	28430	04	24871	99	0215
01	3.50	112 07011036	1.53	PECONIC AVE		22364	14	22586	11	23070	08	25910	04	0019
01	4.07	112 07011041	0.57	I495 L.I.E. OVER		26260	14	25929	08	27789	06	25624	03	0210
01	4.35	112 07011042	0.28	CR 16 HORSEBLOCK RD		33208	14	32353	06	31789	03	28775	00	0018
01	5.71		1.36	GRANNY RD		23240	14	23240	14	24149	13	24502	12	0055 731
01	7.27	112 07011072	1.56	RT 25 CORAM		18523	14	18523	14	19621	10	21949	08	0216
01	8.54	112 07011119	1.27	CR 83		11946	14	12036	11	14456	02	14095	01	0194
01	11.97	112 07011120	3.43	RT 347		17052	14	17052	14	16868	13	17919	06	0105
01	12.54	112 07011124	0.57	RT 25A - PORT JEFFERSON END RT 112		29517	14	28760	06	25256	03	26768	00	0217

New York State Department of Transportation

Date: 7/22/2015

Traffic Volume Report

County Order	EMP	Ref Marker	Section		LATEST COUNT		-----PREVIOUS COUNTS-----						
					EST AADT	YR	EST AADT	YR	EST AADT	YR	EST AADT	YR	Station
		Route NY113			County 027	DUTCHESS	Region 08						
01	0.58	113 82011004	0.58	WILBUR BLVD	22574	14	22787	10	21522	01	19559	98	0055
01	1.33	113 82011014	0.75	CEDAR AVE CR 74	13174	14	13174	14	15067	11	13802	08	0054
01	3.05	113 82011032	1.72	RT 376 END RT 113	13077	14	13201	11	10933	08	12167	05	0053
		Route NY114			County 103	SUFFOLK	Region 10						
01	0.59	114 07011006	0.59	TOILSOME LANE	3650	14	3655	13	3068	09	3391	08	0197
01	6.08	114 07011059	5.49	VILLAGE OF EAST HAMPTON TOWN OF EASTHAMPTON	8471	14	8484	13	6894	08	7734	06	0234
01	6.80	114 07011067	0.72	MAIN ST	7043	14	7054	13	5865	09	7006	06	0249
01	9.93	114 07011099	3.13	FERRY TO SHELTER ISL AT V/O N HAVEN	3995	14	3972	09	4098	08	2439	01	0219
01	14.62	114 07012039	4.34	FERRY AT NORTH END OF SHELTER ISL	2200	14	2205	09	2500	08	4101	01	0118
01	15.69		0.10	RT 25 END RT 114	2722	14	2652	06	2155	01	3160	98	0166
		Route NY115			County 027	DUTCHESS	Region 08						
01	0.14		0.14	REYNOLDS AVE	4949	14	4949	14	5651	11	8883	07	0001
01	0.25		0.11	RTS 44/55 WESTBOUND JUNCTION	8053	14	8096	09	8883	07	10831	04	0011
01	0.37		0.12	KING ST	10553	14	10608	09	8883	07	10831	04	0061
01	0.52	115 82012000	0.15	POUGHKEEPSIE CL / POUGHKEEPSIE TL	9456	14	9720	10	8883	07	10831	04	0015
01	0.66		0.14	DE LAVAL PL	8319	14	8269	12	10166	06	14495	02	0048
01	1.39		0.73	SALT PT TPK	11291	14	11291	14	12726	11	15020	08	0056
01	2.37	115 82012018	0.98	BEDELL RD	9827	14	9134	12	8508	06	8687	00	0057
01	3.60	115 82012030	1.23	TOWN OF POUGHKEEPSIE TOWN OF HYDE-PARK	8129	14	8129	14	9446	11	9396	08	0058
01	5.48	115 82012049	1.88	TOWN OF HYDE PARK TOWN OF PLEASANT VALLEY	7703	14	7703	14	8603	11	8751	08	0059
01	12.39	115 82012119	6.91	TOWN OF PLEASANT VALLEY TOWN OF CLINTON	2407	14	2274	12	2089	09	2683	04	0060
01	12.45	115 82012119	0.06	CR 17 END RT 115	4304	14	4304	14	3015	11	3165	08	0063
		Route NY116			County 119	WESTCHESTER	Region 08						
01	1.35	116 87011012	1.35	TOWN OF SOMERS TOWN OF NORTH SALEM	5734	14	5734	14	5217	11	6195	08	0054
01	1.43	116 87011013	0.08	START 22/116 OLAP	7706	14	7752	13	8421	09	6910	03	0397
01	1.50	22 87034240	0.07	END 22/116 OLAP	9832	14	9854	13	9410	10	10546	07	0193
01	5.30	116 87011053	3.80	OLD RT 124 SALEM CTR	2103	14	2103	14	2265	11	2793	08	0398
01	5.85	116 87011059	0.55	START 116/121 OLAP	2150	14	2149	08	2406	05	2146	02	0399
01	6.96	116 87011069	1.11	END 116/121 OLAP	4641	14	4641	14	5329	08	6007	05	0147
01	8.06	116 87011081	1.10	CONN STATE LN END RT 116	3079	14	3250	12	3483	08	4200	05	0400
		Route NY117			County 119	WESTCHESTER	Region 08						
01	2.63	117 87011026	2.63	RT 448	12447	14	12447	14	12354	11	11043	06	0116
01	2.97	117 87011029	0.34	RTS 9A & 100 UNDER	17542	14	17565	11	17369	08	19632	05	0016

New York State Department of Transportation

Date: 7/22/2015

Traffic Volume Report

County Order	EMP	Ref Marker	Section		LATEST COUNT		-----PREVIOUS COUNTS-----						Station CC Station
					EST AADT	YR	EST AADT	YR	EST AADT	YR	EST AADT	YR	
		Route NY117			County 119	WESTCHESTER	Region 08						
01	3.98	117 87011040	1.01	VILLAGE OF PLEASANTVILLE	15592	14	14618	12	15235	09	18782	06	0401
01	5.14	117 87011053	1.16	RT 141 PLEASANTVILLE	5809	14	5838	09	6332	06	5137	03	0402
01	6.59	117 87011066	1.45	VILLAGE OF PLEASANTVILLE & TOWN OF MT PLEASANT	6356	14	6356	14	6406	11	7076	08	0403
01	6.65	117 87011067	0.06	END 117/120 OLAP	9878	14	9878	14	11548	11	10385	07	0146
01	9.67	117 87011096	3.02	TOWN OF NEW CASTLE & VILLAGE OF MT KISCO	9813	14	9835	13	13041	09	10767	05	0404
01	10.23		0.56	RT 172 MT KISCO	16180	14	16000	09	16516	05	15875	99	0405
01	10.98	117 87011112	0.75	RT 133 MT KISCO	16420	14	16238	09	16195	02	19498	99	0406
01	13.53	117 87011138	2.55	VILLAGE MT KISCO & TOWN BEDFORD	15705	14	15740	13	17826	09	16007	05	0407
01	14.54	117 87011147	1.01	HARRIS RD	4926	14	4926	14	5581	11	5521	08	0414
01	15.23	117 87011149	0.69	RAMP	5564	14	5704	11	5997	09	6907	06	0408
		Route NY118			County 119	WESTCHESTER	Region 08						
01	1.27	118 87011012	1.27	RT 129	5659	14	5864	11	5665	08	6310	05	0409
01	4.33	118 87011043	3.06	START 35/118/202 OLAPS	3157	14	3157	14	3180	08	3622	05	0410
01	5.80	35 87012082	1.47	T/L YORKTOWN & T/L SOMERS	14879	14	14912	13	15892	09	16012	06	0260
01	8.63	202 87043110	2.83	END 118/202 OLAP	5981	14	5981	14	6255	08	6832	05	0411
01	10.48	118 87011104	1.85	WEST/PUTNAM CO LINE	10944	14	11009	13	10313	10	10884	07	0413
		Route NY118			County 079	PUTNAM	Region 08						
02	0.24	118 84021002	0.24	RT 6 END RT 118	9089	14	9089	14	10111	11	9916	07	0002
		Route NY119			County 119	WESTCHESTER	Region 08						
01	1.34	119 87011013	1.34	VILLAGE OF TARRYTOWN & TOWN OF GREENBURGH	11383	14	11582	11	11959	07	15251	04	0422
01	1.85	119 87011018	0.51	TOWN OF GREENBURGH VILLAGE OF ELMSFORD	25856	14	26428	11	25716	06	30038	05	0421
01	2.32	119 87011024	0.47	RT 987D OVER SAWMILL RIVER PKWY	13946	14	13928	11	20853	06	25873	03	0415
01	2.39	119 87011024	0.07	RT 9A ELMSFORD	31525	14	31176	09	25202	06	27893	03	0416
01	3.43	119 87011034	1.04	VILLAGE OF ELMSFORD & TOWN OF GREENBURGH	19526	14	19526	14	22617	11	18315	08	0417
01	4.10	119 87011041	0.67	RT 100B	18428	14	18865	11	18612	06	22512	03	0418
01	4.24		0.14	START 100/119 OLAP	23837	14	22828	11	26254	06	28997	03	0419
01	4.98	100 87014002	0.74	START 100/119 OLAP	26677	14	27530	11	26183	08	30031	05	0383
01	6.06		1.08	SOUTH BROADWAY	43863	14	43863	14	43342	11	43026	08	0420
		Route NY120			County 119	WESTCHESTER	Region 08						
01	0.91		0.91	RYE CL / HARRISON VL	6622	14	6622	14	7040	11	8528	08	0426
01	1.84	120 87012009	0.93	CR 104 POLLY PARK RD	4371	14	4394	09	4151	96	3746	91	0085
01	2.16	120 87012012	0.32	START 120/120A OLAP	3226	14	3226	14	4185	11	3899	08	0439
01	2.24	120 87012013	0.08	END 120/120A OLAP	19805	14	19805	14	13441	11	4514	96	0427

New York State Department of Transportation

Date: 7/22/2015

Traffic Volume Report

County Order	EMP	Ref Marker	Section		LATEST COUNT		-----PREVIOUS COUNTS-----						Station CC Station		
					EST AADT	YR	EST AADT	YR	EST AADT	YR	EST AADT	YR			
		Route NY120			County 119	WESTCHESTER	Region 08								
01	2.26		0.02	WESTCHESTER AVE			25534	14	23914	97	12144	92	12052	88	0128
01	3.46	120 87012027	1.20	RT 907W OVER HUTCHINSON RIVER PKWY			3046	14	3046	14	3849	11	5721	08	0428
01	4.49	120 87012036	1.03	CR 18 ANDERSON HILL RD			7394	14	7394	14	9946	11	8773	08	0429
01	6.59	120 87012057	2.10	LAKE ST			4578	14	4547	07	4378	04	7135	01	0430
01	7.59	120 87012066	1.00	VILLAGE OF HARRISON & TOWN OF NO CASTLE			7780	14	7772	08	7576	02	7650	99	0086
01	7.97	120 87012069	0.38	RT 120A			10998	14	11063	13	10386	05	7404	99	0431
01	9.60	120 87012087	1.63	START 22/120 OLAP			8449	14	8499	13	7171	09	8169	06	0155
01	9.85	22 87024048	0.25	END 22/120 OLAP			16295	14	15995	08	16339	02	16281	99	0154
01	13.98	22 87024048	4.13	TOWN OF NORTH CASTLE AND TOWN OF MOUNT PLEA'			4134	14	4055	11	8494	08	13442	05	0432
01	14.04	117 87011067	0.06	END 117/120 OLAP			9878	14	9878	14	11548	11	10385	07	0146
01	14.70	120 87012137	0.66	RT 987D UNDER SAW MILL RIVER PKWY			9060	14	9060	14	8702	11	14164	06	0433
01	16.63	120 87012151	1.93	CR 21 SEVEN BRIDGE RD			7108	14	7150	13	7784	09	6968	06	0434
01	17.28	120 87012164	0.65	END 120/133 OLAP			6046	14	6082	13	6214	09	7134	06	0435
01	17.89	133 87011047	0.61	END 120/133 OLAP			10141	14	10141	14	9242	11	11292	08	0092
01	18.07	120 87012171	0.18	RT 100 END RT 120			2341	14	2358	11	2322	08	2742	03	0094
		Route NY120A			County 119	WESTCHESTER	Region 08								
01	0.08	120 87012013	0.08	END 120/120A OLAP			19805	14	19805	14	13441	11	4514	96	0427
01	0.40	120A87011003	0.32	VILLAGE HARRISON & TOWN RYE			14900	14	15180	11	15329	06	14522	05	0696
01	2.00	120A87011019	1.60	TOWN RYE & VILLAGE PORT CHESTER			18096	14	18446	11	16968	99	16449	98	0687
01	2.76	120A87011026	0.76	PUTNAM AVE			6752	14	6752	14	7257	11	8572	08	0697
01	4.42	120A87011043	1.66	VILLAGE PORT CHESTER & VILLAGE RYE BROOK			12191	14	12255	09	13955	97	12670	96	0698
01	4.90	120A87011049	0.48	NY STATE LINE/CONN STATE LINE			16844	14	16932	09	15666	06	17364	05	0073
01	6.29	120A87013065	0.65	NY STATE LINE/CONN STATE LINE - HARRISON TL			12094	14	12158	09	10059	06	16537	05	0074
01	8.59	120A87015088	0.02	RT 120 END RT 120A			4201	14	4165	11	3827	08	3865	05	0699
		Route NY121			County 119	WESTCHESTER	Region 08								
01	1.74	121 87011017	1.74	RT 137			4383	14	4378	08	4648	05	3972	02	0436
01	4.69	121 87011046	2.95	TOWN OF POUND RIDGE TOWN OF LEWISBORO			2603	14	2603	14	2672	08	3025	05	0438
01	5.34	35 87012177	0.65	END 35/121 OLAP			15995	14	15995	14	15790	11	16216	08	0266
01	7.85	121 87011078	2.51	RT 138 - WACCABUC RD			5354	14	5348	08	5991	05	5829	02	0446
01	9.82	121 87011098	1.97	TOWN OF LEWISBORO AND TOWN OF NORTH SALEM			3724	14	3724	14	4640	08	4990	05	0440
01	10.68	121 87011106	0.86	START 116/121 OLAP			3797	14	4002	12	3349	08	3727	05	0441
01	11.79	116 87011069	1.11	END 116/121 OLAP			4641	14	4641	14	5329	08	6007	05	0147
01	13.71	121 87011137	1.92	WEST/PUTNAM CO LN			4346	14	4346	14	4818	08	5297	05	0442

New York State Department of Transportation

Date: 7/22/2015

Traffic Volume Report

County Order	EMP	Ref Marker	Section Length	End Description	LATEST COUNT		-----PREVIOUS COUNTS-----				Station	CC Station	
					EST AADT	YR	EST AADT	YR	EST AADT	YR			EST AADT
Route NY121 County 079 PUTNAM Region 08													
02	1.55	121 84021015	1.55	RT 841 OVER	4686	14	4711	09	5369	06	5470	03	0007
02	1.77	121 84021018	0.22	RTS 6 & 202 END RT 121	5470	14	5321	12	5425	08	5865	05	0010
Route NY122 County 033 FRANKLIN Region 07													
01	5.36	122 72011053	5.36	TROUT RIVER	2576	14	2576	14	2575	08	2718	05	0122
01	5.43	122 72011054	0.07	START 30/122 OLAP	3957	14	3994	10	3392	06	4342	03	0008
01	10.25	122 72011103	4.82	RT 11 HAWKS HOLLOW END RT 122	2725	14	2742	09	2086	06	1965	03	0012
Route NY123 County 119 WESTCHESTER Region 08													
01	4.67	123 87011046	4.67	RT 35 END RT 123	7113	14	7113	14	7907	08	9095	05	0443
Route NY124 County 119 WESTCHESTER Region 08													
01	4.63	124 87011046	4.63	TOWN OF POUND RIDGE AND TOWN OF LEWISBORO	3695	14	3717	13	3462	09	4147	06	0134
01	4.98	124 87011049	0.35	RT 35 END RT 124-LEFT LEG	1898	14	1898	14	2187	08	2635	05	0444
Route NY125 County 119 WESTCHESTER Region 08													
01	2.24	125 87011020	2.24	TOWN OF MAMARONECK & VILLAGE OF SCARSDALE	8994	14	8894	09	10966	02	9408	99	0451
01	3.00	125 87011029	0.76	NEW ROCHELLE CL	12410	14	12359	10	12503	09	14323	03	0139
01	3.80	125 87011037	0.80	CR143	12943	14	13028	12	8091	09	15301	02	0103
01	5.39	125 87011053	1.59	CITY OF WHITE PLAINS	4339	14	4339	14	7515	11	8594	03	0019
01	6.84		1.45	BRYANT AVE	7923	14	7929	11	8182	08	9480	05	0144
01	7.55		0.71	RUTHERFORD AVE	6220	14	6053	11	5286	05	6443	00	0452
Route NY126 County 045 JEFFERSON Region 07													
01	0.40	126 73011004	0.40	WEAVER RD	4916	14	4855	09	6132	03	5748	00	0062
01	1.14	126 73011011	0.74	CR 49 RUTLAND HOLLOW RD	5168	14	5173	13	4588	10	5088	07	0063
01	6.03	126 73011060	4.89	TOWN WATERTOWN TOWN RUTLAND	5662	14	5662	14	5333	11	3998	08	0065
01	9.56	126 73011095	3.53	TOWN RUTLAND TOWN CHAMPION	3715	14	3740	09	3565	06	4381	03	0066
01	12.81	26 73071007	3.25	TOWN CHAMPION & VILLAGE WEST CARTHAGE	3989	14	3989	14	5146	11	4165	08	0068
01	13.59		0.78	START 26/126 OLAP	7281	14	7281	14	6749	11	6509	08	0059
01	14.27	126 73011141	0.68	CHAMPION ST	6838	14	6723	08	6883	07	6185	04	0069
01	14.77	126 73011148	0.50	START 3/126 OLAP	10949	14	10949	14	12004	11	11936	08	0070
01	14.84	3 73023165	0.07	END 3/126 OLAP	8210	14	8106	09	9182	06	10065	02	0020
01	15.92	126 73011159	1.08	CARTHAGE VILLAGE LN	1335	14	1382	09	1625	06	1864	03	0071
01	16.75	126 73011168	0.83	JEFF/LEWIS CO LINE	2315	14	2315	14	2395	11	3069	07	0072
Route NY126 County 049 LEWIS Region 07													
02	6.24	126 74021062	6.24	RT 410	3858	14	3883	09	2117	05	2040	02	0206

New York State Department of Transportation

Date: 7/22/2015

Traffic Volume Report

County Order	EMP	Ref Marker	Section		LATEST COUNT		-----PREVIOUS COUNTS-----						Station	CC Station	
					EST AADT	YR	EST AADT	YR	EST AADT	YR	EST AADT	YR			
		Route NY126			County 049 LEWIS	Region 07									
02	9.89	126 74021099	3.65	RAILROAD GRADE CROSSING		3629	14	3653	09	2097	03	2059	00	0449	
02	11.82	126 74021118	1.93	TOWN OF NEW BREMEN & VILLAGE OF CROGHAN		2241	14	2255	09	2389	06	2788	03	0448	
		Route NY127			County 119 WESTCHESTER	Region 08									
01	1.26	127 87011011	1.26	VILLAGE OF MAMARONECK & VILLAGE OF HARRISON		7229	14	7223	08	7231	05	7027	02	0081	
01	1.98	127 87011018	0.72	RT 95I UNDER		11249	14	11172	07	13687	04	11840	00	0455	
01	3.86	127 87012000	1.88	WHITE PLAINS S CITY LN		16931	14	16120	10	16097	07	16048	97	0456	
01	5.61	127 87012018	1.75	ROSEDALE AVE		11699	14	11620	11	11168	08	12870	05	0075	
01	6.38	127 87012025	0.77	RT 287I END RT 127		12689	14	12689	14	11115	11	11049	08	0457	
		Route NY128			County 119 WESTCHESTER	Region 08									
01	1.19	128 87011009	1.19	LEISURE FARM RD		7419	14	7463	13	7782	09	8567	06	0461	
01	5.52	128 87011055	4.33	RT 117 END RT 128		4127	14	4151	13	4382	09	4587	06	0459	
		Route NY129			County 119 WESTCHESTER	Region 08									
01	1.35	129 87011013	1.35	QUAKER BRIDGE RD		6219	14	6219	14	7674	08	6215	05	0135	
01	5.51	129 87011055	4.16	UNDERHILL RD		7446	14	6997	12	6396	08	6572	05	0136	
01	7.73	129 87022077	2.22	RT 118 END RT 129		4121	14	3873	12	3824	07	4165	04	0640	
		Route NY130			County 029 ERIE	Region 05									
01	0.77		0.77	BUFFALO CL / CHEEKTOWAGA TL		14744	14	14744	14	14137	11	10829	10	0355	
01	1.54	130 53012008	0.77	RT 240 HARLEM RD OVER		13911	14	13735	11	15163	08	17346	05	0199	
01	3.08	130 53012024	1.54	RT 90I UNDER		14755	14	14572	11	14438	08	18923	05	0356	
01	4.42	130 53012036	1.34	CR 317 DICK RD		17173	14	17173	14	16415	11	14721	08	0205	
01	5.58	130 53012048	1.16	BORDEN RD		23010	14	23010	14	22459	11	21602	08	0464	
01	6.08	130 53012054	0.50	RTS 20 & 78 - SOUTH OF DEPEW END RT 130		18590	14	18590	14	16460	11	15661	08	0465	
		Route NY131			County 089 ST LAWRENCE	Region 07									
01	6.28	131 75011062	6.28	JCT RT 971J		640	14	643	13	713	10	1020	07	0351	
01	10.87	131 75011107	4.59	TOWN OF LOUISVILLE / TOWN OF MASSENA		1160	14	1161	13	1011	07	980	04	0352	
01	12.48	131 75011125	1.61	RT 37 END RT 131		1371	14	1348	08	1247	05	1547	02	0459	
		Route NY132			County 119 WESTCHESTER	Region 08									
01	2.47	132 87011024	2.47	RT 987G UNDER TACONIC STATE PKWY		6946	14	6946	14	6102	11	5217	08	0463	
01	2.78	132 87011027	0.31	RT 6 END RT 132		5983	14	5983	14	6765	11	6858	07	0464	
		Route NY133			County 119 WESTCHESTER	Region 08									
01	0.32	133 87011003	0.32	RT 134 W OF OSSINING		15457	14	15878	11	14329	08	16009	05	0645	
01	1.34	133 87011013	1.02	RT 9A OVER		8632	14	8632	14	9333	11	9657	08	0646	

New York State Department of Transportation

Date: 7/22/2015

Traffic Volume Report

County Order	EMP	Ref Marker	Section		LATEST COUNT		-----PREVIOUS COUNTS-----						Station CC Station
					EST AADT	YR	EST AADT	YR	EST AADT	YR	EST AADT	YR	
		Route NY133			County 119	WESTCHESTER	Region 08						
01	3.25	133 87011033	1.91	VILLAGE OF OSSINING TOWN OF OSSINING	6754	14	6789	09	7598	06	7446	03	0467
01	3.41		0.16	RT 987G OVER TACONIC STATE PKWY OVER	18090	14	18197	13	19873	05	18500	02	0388
01	3.66	100 87014126	0.25	END 100/133 OLAP	18442	14	18551	13	21644	06	20280	02	0468
01	4.14		0.48	START 120/133 OLAP	8731	14	8731	14	8129	11	9649	08	0469
01	4.75		0.61	END 120/133 OLAP	10141	14	10141	14	9242	11	11292	08	0092
01	6.27	133 87011063	1.52	CR 5 SEVEN BRIDGES RD	5961	14	5996	13	6185	09	7096	06	0470
01	8.10	133 87011081	1.83	TOWN OF NEW CASTLE VILLAGE OF MT KISCO	8401	14	8451	13	12129	10	9647	06	0471
01	8.66	133 87011087	0.56	RT 117 END RT 133	16526	14	16313	06	19361	03	16970	00	0472
		Route NY134			County 119	WESTCHESTER	Region 08						
01	1.43	134 87011014	1.43	VILLAGE OF OSSINING & TOWN OF OSSINING	2062	14	2062	14	1978	11	2326	09	0473
01	4.47	134 87011044	3.04	TWN NEW CASTLE & TWN YORKTOWN	5805	14	5839	13	6441	09	6266	06	0474
01	5.94	134 87011059	1.47	CR 1323 PINES BR RD	3660	14	3660	14	3415	11	3609	08	0475
01	6.42	134 87011063	0.48	RT 100 END RT 134	4223	14	4258	11	4483	08	5149	05	0476
		Route NY135			County 059	NASSAU	Region 10						
01	0.24		0.24	WAVERLY AVE									0030
01	0.63		0.39	RT 27 SUNRISE HWY OVER	23354	14	23192	09	25757	08	25264	06	0028
01	1.80	135 03011028	1.17	NY 27 RAMPS	55882	14	53616	09	51784	08	51438	06	0103
01	2.53		0.73	INT 4 RT 908M UNDER SOUTHERN STATE PKWY	64239	14	58716	05	53936	02	56405	01	0294
01	3.34	135 03011044	0.81	TOWN OF HEMPSTEAD AND TOWN OF OYSTER BAY	68868	14	63702	06	63637	02	73057	01	0295
01	3.86	135 03011049	0.52	INT 6 BOUNDARY AVE UNDER	89837	14	81153	04	79937	02	76483	01	0296
01	4.48	135 03011055	0.62	INT 7 RT 24 UNDER	73456	14	67944	06	79763	05	77546	01	0293
01	5.68	135 03011067	1.20	INT 8 POWELL AVE OVER	81694	14	77421	08	88075	06	87058	05	0049
01	6.53	135 03011076	0.85	INT 9 BROADWAY UNDER	100914	14	95635	08	96555	06	98947	02	0048
01	7.84	135 03011089	1.31	INT 10 OLD COUNTRY RD OVER									0297
01	9.34	135 03011104	1.50	INT 12 RT 908G UNDER NORTHERN STATE PARKWAY	83106	14	82982	13	85404	12	84590	11	0291
01	9.65	135 03011107	0.31	INT 13 I495 LIE UNDER	76354	14	68972	04	45966	80	47604	77	0292
01	10.18		0.53	RAMP	50295	14	46522	06	46048	05	45016	01	0289
01	10.78	135 03011115	0.60	JCT RT 25 END RT 135									0288
		Route NY136			County 083	RENSSELAER	Region 01						
01	0.89	136 14011109	0.89	CR 74 WINTER ST EXTENSION	9620	14	9534	09	11377	03	7887	02	0083
01	1.73	136 14011008	0.84	CR 74 CAMERON RD	9961	14	9943	10	10040	07	11655	04	0135
01	2.62	136 14011018	0.89	RT 150 END RT 136	10167	14	10149	10	10950	07	10881	05	0136
		Route NY137			County 119	WESTCHESTER	Region 08						

New York State Department of Transportation

Date: 7/22/2015

Traffic Volume Report

County Order	EMP	Ref Marker	Section		LATEST COUNT		-----PREVIOUS COUNTS-----				Station	CC Station		
			Length	End Description	EST AADT	YR	EST AADT	YR	EST AADT	YR			EST AADT	YR
		Route NY137		County 119	WESTCHESTER	Region 08								
01	2.47	137 87011024	2.47	RT 172		4130	14	4139	13	3746	09	4044	06	0131
01	2.64	137 87011026	0.17	RT 124		6957	14	6957	14	6359	11	7151	08	0478
01	5.51	137 87011055	2.87	TOWN OF BEDFORD AND TOWN OF POUND RIDGE		2991	14	2991	14	2967	11	3539	08	0479
		Route NY138		County 119	WESTCHESTER	Region 08								
01	1.74	138 87011017	1.74	RT 22		8694	14	8751	13	8500	09	8393	06	0481
01	5.25	138 87011051	3.51	RT 121 END RT 138		6281	14	6314	09	6580	06	6469	02	0482
		Route NY139		County 119	WESTCHESTER	Region 08								
01	2.79	139 87011029	2.79	RT 202 END RT 139		9460	14	9460	14	9738	11	9732	08	0483
		Route NY140		County 001	ALBANY	Region 01								
01	1.28	140 11011012	1.28	CR 52 CHERRY AVE		11195	14	11122	11	12986	06	12827	05	0055
01	2.07	140 11011020	0.79	RT 85 SLINGERLANDS END RT 140		17946	14	17879	09	12163	02	11997	99	0089
		Route NY141		County 119	WESTCHESTER	Region 08								
01	0.21		0.21	START 100/141 OLAP		9758	14	9816	13	4749	99	13125	98	0486
01	0.29		0.08	START 100/141 OLAP		9835	14	10095	11	14769	08	12678	02	0484
01	3.49	141 87011033	3.20	WORTH PL		8915	14	9023	11	10232	08	9873	06	0485
		Route NY142		County 083	RENSSELAER	Region 01								
01	0.69	142 14011007	0.69	CR 144		5028	14	5032	13	4485	10	5367	07	0167
01	2.50	142 14011025	1.81	CITY OF TROY		4572	14	4572	14	4456	11	4620	08	0165
01	2.80		0.30	END 40/142 OLAP		5113	14	5113	14	4970	08	5659	04	0030
01	2.90		0.10	START 40/142 OLAP		16458	14	16471	13	13865	00	14216	97	0164
01	3.69		0.79	GURLEY AVE		10329	14	10190	09	10521	08	13199	04	0034
01	3.87		0.18	RT 4 END RT 142		8336	14	8343	13	7378	09	7528	08	0052
		Route NY143		County 001	ALBANY	Region 01								
01	6.10	32 11041048	6.10	START 32/143 OLAP		776	14	788	13	847	10	994	06	0001
01	8.41	32 11041072	2.31	TOWN OF WESTERLO AND TOWN OF COEYMANS		4779	14	4759	08	4624	05	4454	02	0041
01	11.24	143 11011112	2.83	CR 111		839	14	832	10	1057	06	913	05	0040
01	13.71	143 11011136	2.47	CR 106		1492	14	1478	10	1596	07	1813	04	0036
01	17.44	143 11011175	3.73	RT 9W W OF RAVENA		2199	14	2178	10	3497	06	3258	04	0241
01	17.71	143 11011177	0.27	MOUNTAIN RD		4565	14	4557	10	5314	07	5244	04	0170
01	18.80	143 11011188	1.09	VILLAGE OF RAVENA AND TOWN OF COEYMANS		4610	14	4570	09	3881	04	3869	01	0038
		Route NY144		County 039	GREENE	Region 01								
01	2.02	144 13011021	2.02	RT 871 UNDER		841	14	844	13	763	10	831	07	0051

New York State Department of Transportation

Date: 7/22/2015

Traffic Volume Report

County Order	EMP	Ref Marker	Section		LATEST COUNT		-----PREVIOUS COUNTS-----				Station	CC Station			
			Length	End Description	EST AADT	YR	EST AADT	YR	EST AADT	YR			EST AADT	YR	
		Route NY144		County 039	GREENE	Region 01									
01	3.35	144 11021000	1.33	GREENE/ALB CO LINE		1281	14	1279	10	1277	06	1351	03	0052	
		Route NY144		County 001	ALBANY	Region 01									
02	0.80	144 11021008	0.80	RT 143 COEYMANS		1298	14	1298	14	1339	09	1491	05	0039	
02	4.81	144 11021049	4.01	TOWN OF COEYMANS AND TOWN OF BETHLEHEM		4009	14	4157	10	4220	07	4387	04	0501	
02	5.25	144 11021053	0.44	ACC RT 87I		7255	14	7223	08	6453	06	7563	01	0509	
02	10.33	144 11021104	5.08	RT 910A JCT		4026	14	4138	10	4415	06	4688	01	0061	
02	11.36	144 11021114	1.03	RT 32 END RT 144		6614	14	6597	11	8515	07	6616	03	0062	
		Route NY145		County 039	GREENE	Region 01									
01	2.68	145 13011133	2.68	CR 31 ACRA		4404	14	4341	10	4727	07	4853	04	0058	
01	5.62	145 13011163	2.94	CR 67A TO FREEHOLD		4004	14	4023	13	4007	10	3868	06	0403	
01	12.55	145 13011200	6.93	GREENE/ALB CO LINE		3347	14	3363	13	3550	09	3552	07	0031	
		Route NY145		County 001	ALBANY	Region 01									
02	0.51	145 11021006	0.51	RT 81 & RT 910G JCT		1482	14	1591	10	1899	07	2115	04	0116	
02	4.95	145 11021054	4.44	ALB/SCHOH CO LINE		1562	14	1562	14	1126	11	1985	08	0203	
		Route NY145		County 095	SCHOHARIE	Region 09									
03	2.44	145 95031024	2.44	CR 19		1692	14	1694	09	2121	06	1996	03	0203	
03	11.23	145 95031111	8.79	TOWN OF MIDDLEBURGH & VILLAGE OF MIDDLEBURGH		3142	14	3142	14	2875	10	2564	06	0282	
03	11.35		0.12	T/O & V/O MIDDLEBURG		6466	14	6445	10	6679	02	6147	97	0012	
03	13.15	145 95031133	1.80	CR 57		4370	14	4354	10	3883	07	4253	04	0030	
03	17.22	145 95031171	4.07	TOWN OF MIDDLEBURG AND TOWN OF COBLESKILL		3735	14	3740	09	3771	04	3983	01	0011	
03	18.77	145 95031189	1.55	T/O MIDDLEBURGH T/O COBLESKILL		5561	14	5561	14	5798	13	5935	12	0145	9582
03	18.97		0.20	START 7/145 OLAP		8931	14	8881	10	7921	07	8993	98	0195	
03	20.91	7 95041107	1.94	VILLAGE LINE		10129	14	10217	09	10327	06	11320	03	0022	
03	21.57		0.66	CR 7(LEFT FOR RTE 7)		13137	14	13252	09	13272	06	13712	03	0053	
03	22.37	7 95041095	0.80	UNION ST		17580	14	17580	14	13726	11	15348	07	0010	
03	22.60	10 95021240	0.23	END 10/145 OLAP		7316	14	7343	08	7730	05	6724	01	0045	
03	24.46	145 95031244	1.86	VILLAGE OF COBLESKILL TOWN OF COBLESKILL		3146	14	3146	14	3200	11	2985	08	0281	
03	29.48	145 95031294	5.02	TOWN OF COBLESKILL TOWN OF CARLISLE		1614	14	1624	13	1637	11	1364	07	0191	
		Route NY146		County 095	SCHOHARIE	Region 09									
01	1.10		1.10	CR 26		746	14	784	09	683	06	909	03	0284	
01	4.24	146 95011042	3.14	SCHOH/ALB CO LINE		734	14	770	09	616	06	944	03	0031	
		Route NY146		County 001	ALBANY	Region 01									

New York State Department of Transportation

Date: 7/22/2015

Traffic Volume Report

County Order	EMP	Ref Marker	Section		LATEST COUNT		-----PREVIOUS COUNTS-----				Station	CC Station		
			Length	End Description	EST AADT	YR	EST AADT	YR	EST AADT	YR			EST AADT	YR
		Route NY146			County 001	ALBANY	Region 01							
02	7.13	146 11021072	7.13	TOWN OF KNOX AND TOWN OF GUILDERLAND	1901	14	2128	10	2691	06	2501	03	0480	
02	7.46	146 11021074	0.33	RT 912C MAIN ST ALTAMONT	3081	14	3081	14	2763	11	3341	08	0225	
02	9.82	146 11021098	2.36	VILLAGE ALTAMONT	6646	14	6646	14	7081	11	6916	08	0231	
02	10.56	146 11021105	0.74	CR 201	8080	14	8080	14	9640	11	8545	06	0232	
02	13.47	20 11201066	2.91	START 20/146 OLAP	12568	14	13363	10	13958	06	14661	05	0216	
02	14.17		0.70	START 20/146 OLAP	28144	14	27681	07	24274	04	25556	01	0214	
02	17.41	146 11021174	3.24	ROUTE 90I UNDER NO CONN	12026	14	12053	13	12288	11	12260	08	0117	
		Route NY146			County 093	SCHENECTADY	Region 01							
03	0.06	146 16031001	0.06	I-90 UNDER	14419	14	14365	09	20242	04	16696	01	0023	
03	0.42	146 16031005	0.36	RT 7 JCT	13372	14	13068	06	13557	04	11768	01	0256	
03	1.97	146 16031019	1.55	CHAPEL ST	8823	14	8842	13	8065	10	9901	07	0043	
03	2.53	146 16032000	0.56	SCHENECTADY S CITY LN	4426	14	4436	13	5007	10	5706	07	0044	
03	3.06		0.53	WATT ST	8772	14	8772	14	8217	11	7859	08	0271	
03	3.92		0.86	UNION ST	10485	14	10485	14	9850	11	7333	08	0003	
03	5.19	146 16033005	1.27	WRIGHT AVE	13975	14	13975	14	11128	08	10548	02	0002	
03	6.33	146 16033016	1.14	CR 6 NOTT ST EXTENSION	17510	14	17549	13	17016	10	15541	07	0267	
03	7.21	146 16033025	0.88	CR 19 RIVER RD	13423	14	13423	14	13748	11	12898	07	0045	
03	8.67	146 16033040	1.46	CR 10 AQUEDUCT RD	16996	14	16996	14	16595	08	15144	07	0270	
03	8.77	146 16033040	0.10	SCHEN/SARA CO LINE	22175	14	22212	11	22059	10	22703	08	0026	
		Route NY146			County 091	SARATOGA	Region 01							
04	0.42	146 15041004	0.42	RIVERVIEW ROAD	22232	14	22232	14	22311	11	22670	10	0005	
04	1.09	146 15041011	0.67	JCT RT 914V LEFT (GLENRIDGE RD)	16709	14	16709	14	11549	11	16840	08	0286	
04	4.60	146 15041047	3.51	JCT RT 146A	16811	14	15884	11	14272	08	15035	05	0291	
04	6.70	146 15041068	2.10	CLIFTON COUNTRY RD	23482	14	23482	14	23999	11	26920	07	0049	
04	6.98	146 15041069	0.28	RT 87I OVER CLIFTON PK	42075	14	42075	14	35772	08	26687	01	0292	
04	7.30	146 15041074	0.32	RT 9 JCT CLIFTON PARK	36108	14	35514	07	33381	04	29753	01	0295	
04	9.53	146 15041097	2.23	RT 236 JCT	16362	14	16398	13	13725	10	10177	06	0299	
04	9.73	146 15041099	0.20	CR 86	14436	14	15280	10	14448	04	12743	00	0003	
04	12.41	146 15041124	2.68	VOSBURG RD	10475	14	10399	09	9622	00	9903	98	0302	
		Route NY146A			County 091	SARATOGA	Region 01							
01	1.79	146A15011018	1.79	CR 82	9713	14	9713	14	9175	11	8155	06	0290	
01	5.35	146A15011054	3.56	TOWN OF CLIFTON PARK & TOWN OF BALLSTON	5520	14	5171	11	8037	06	9303	05	0289	
01	6.36	146A15011063	1.01	RT 50 END RT 146A	1947	14	1947	14	1909	11	2059	08	0288	

New York State Department of Transportation

Date: 7/22/2015

Traffic Volume Report

County Order	EMP	Ref Marker	Section		LATEST COUNT		-----PREVIOUS COUNTS-----						Station	CC Station	
					EST AADT	YR	EST AADT	YR	EST AADT	YR	EST AADT	YR			
		Route NY147			County 093	SCHENECTADY	Region 01								
01	1.49	147 16011014	1.49	VILLAGE OF SCOTIA & TOWN OF GLENVILLE	8163	14	8054	09	8114	08	7770	02	0280		
01	8.79	147 16011090	7.30	SCHEN/SARA CO LINE	4778	14	4984	10	6602	06	5672	04	0282		
		Route NY147			County 091	SARATOGA	Region 01								
02	2.39	147 15021024	2.39	RT 67 JCT	3641	14	3641	14	3569	13	3628	12	0337	1552	
02	5.58	147 15021056	3.19	TOWN OF GALWAY & VILLAGE OF GALWAY	3676	14	3676	14	3742	08	4057	07	0338		
02	8.32	147 15021083	2.74	VILLAGE OF GALWAY & TOWN OF GALWAY	4590	14	4606	13	4343	06	4782	04	0339		
		Route NY148			County 063	NIAGARA	Region 05								
01	4.56	148 54011046	4.56	HART/SOMERSET TL RD	1007	14	1007	14	936	09	989	06	0068		
01	7.54	148 54011075	2.98	VILLAGE OF BARKER	1923	14	1923	14	1747	11	1766	08	0357		
		Route NY149			County 113	WARREN	Region 01								
01	0.19	9 17102036	0.19	START 9/149 OLAP	8754	14	9121	10	9970	06	11191	98	0016		
01	0.94	9 17102040	0.75	END 9/149 OLAP	16558	14	16558	14	14694	11	12639	06	0433		
01	3.97	149 17011036	3.03	MARTINDALE RD	7038	14	6878	06	6836	05	10317	02	0463		
01	5.41	149 17011050	1.44	JCT RT 9L	9631	14	9631	14	7957	11	8448	06	0468		
01	5.95	149 17011056	0.54	WARREN/WASH CO LINE	8676	14	8695	13	9924	06	10108	04	0026		
		Route NY149			County 115	WASHINGTON	Region 01								
02	6.73	149 18021065	6.73	TOWN OF FORT ANN & VILLAGE OF FORT ANN	8156	14	8156	14	8167	08	8575	05	0390		
02	8.61	4 18031224	1.88	TOWN OF KINGSBURY TOWN OF FORT ANN	5952	14	5952	14	5392	08	5580	05	0391		
02	10.53	149 18021105	1.92	CR 41	1202	14	1202	14	1115	08	1181	02	0025		
02	16.76	149 18021168	6.23	TOWN OF KINGSBURY AND TOWN OF HARTFORD	1426	14	1411	07	1110	04	962	01	0382		
02	17.12	40 18021324	0.36	END 40/149 OLAP	4851	14	4830	08	5370	06	4292	05	0006		
02	24.70	149 18021249	7.58	TOWN OF HARTFORD AND TOWN OF GRANVILLE	2870	14	2978	10	2878	07	3849	04	0383		
02	24.77	22 18081338	0.07	END 22/149 OLAP	4086	14	4086	14	6082	11	5135	08	0007		
02	25.93	149 18021262	1.16	TOWN OF GRANVILLE & VILLAGE OF GRANVILLE	5208	14	5208	14	5795	11	5955	07	0384		
02	26.38	149 18021266	0.45	VERMONT STATE LINE END RT 149	5164	14	5097	11	5220	08	4505	07	0008		
		Route NY150			County 083	RENSSELAER	Region 01								
01	1.02	150 14011010	1.02	VILLAGE OF CASTLETON & TOWN OF SCHODACK	1526	14	1526	14	1413	11	1490	08	0512		
01	2.99	150 14011030	1.97	VILLAGE OF CASTLETON 2ND TIME LEAVE	2733	14	2686	11	2656	08	2387	05	0031		
01	4.97	150 14011050	1.98	RT 90I OVER	999	14	975	07	1059	04	891	01	0037		
01	6.48	150 14011066	1.51	PAYNE RD WEST	4199	14	4027	06	3767	05	4943	02	0020		
01	7.24	150 14011073	0.76	CR 7 E SCHODACK	4092	14	4106	13	4211	10	4464	06	0105		
01	9.39	150 14011094	2.15	RT 151 SHIVER COR	2719	14	2728	13	2781	10	2997	07	0123		
01	10.71	150 14011108	1.32	TOWN OF SCHODACK & TOWN OF SAND LAKE	3746	14	3759	13	3905	06	4251	05	0121		

New York State Department of Transportation

Date: 7/22/2015

Traffic Volume Report

County Order	EMP	Ref Marker	Section		LATEST COUNT		-----PREVIOUS COUNTS-----				Station	CC Station			
			Length	End Description	EST AADT	YR	EST AADT	YR	EST AADT	YR			EST AADT	YR	
		Route NY150			County 083	RENSSELAER	Region 01								
01	13.55	150 14011137	2.84	RT 43 W SAND LAKE			5451	14	5539	12	5379	09	3562	05	0415
01	15.53	150 14011157	1.98	TOWN OF POESTENKILL & TOWN OF NORTH GREENBUS			4166	14	4169	13	4691	06	4921	03	0511
01	17.27	150 14011174	1.74	RT 136 JCT			4195	14	4198	13	4330	10	4611	06	0138
01	17.51	150 14011176	0.24	RT 66 WYNANTSILL END RT 150			8013	14	8019	13	8517	10	9024	06	0137
		Route NY151			County 083	RENSSELAER	Region 01								
01	0.08		0.08	WASHINGTON ST			8267	14	8156	09	9206	05	8148	99	0071
01	0.65	43 14032000	0.57	WALKER ST			9065	14	9065	14	8705	08	8743	05	0098
01	0.97	43 14032004	0.32	RT 915E JCT			6854	14	6859	13	6988	09	9967	05	0100
01	1.77	151 14011008	0.80	CR 59			4621	14	4712	10	5424	06	5259	05	0007
01	3.17	151 14011021	1.40	RT 4 JCT			6309	14	6438	10	6748	07	8432	05	0411
01	6.42	151 14011055	3.25	CR 53			3458	14	3555	06	4721	02	3239	01	0124
01	8.21	151 14011072	1.79	TOWN OF SAND LAKE & TOWN OF SCHODACK			2676	14	2717	13	2935	06	3116	05	0122
		Route NY153			County 055	MONROE	Region 04								
01	1.14	253 43011259	1.14	VILLAGE OF PITTSFORD TOWN OF PITTSFORD			9907	14	9907	14	6686	08	10147	05	0380
01	1.80	253 43011265	0.66	COMMERCIAL ST			10123	14	10123	14	8877	09	9944	06	0172
01	2.13	253 43011266	0.33	LINDEN AVE			17802	14	18662	10	15407	06	17998	03	0173
01	3.03	253 43011278	0.90	TOWN OF PITTSFORD & TOWN OF PENFIELD			10896	14	11183	10	11431	07	12720	04	0381
		Route NY155			County 001	ALBANY	Region 01								
01	3.93	155 11011041	3.93	WORMER RD			10413	14	10413	14	9486	11	9751	07	0484
01	5.27	155 11012000	1.34	WASHINGTON AVE EXT (910D)			19183	14	18522	11	8677	10	18772	08	0035
01	7.05	155 11013012	1.78	RT 5 CENTRAL AVE			15282	14	15779	11	9905	10	16371	08	0025
01	7.17	155 11013014	0.12	CONSAUL RD			14846	14	15342	11	15613	07	20165	05	0024
01	8.00	155 11013024	0.83	WVLT-SHKR/NEW KARNER			11308	14	11466	11	5055	10	13454	06	0023
01	8.76	155 11013030	0.76	SAND CREEK RD			6682	14	6606	10	11215	09	15923	05	0181
01	9.58	155 11013036	0.82	JCT CR 157/CR 151			15272	14	15215	09	15923	05	16312	03	0012
01	11.23	155 11013047	1.65	CR 163 HERITAGE LN			25105	14	24500	11	11161	10	24532	08	0022
01	11.55	155 11013050	0.32	EXIT 5 I-87 SB RAMP			15871	14	16364	10	15483	09	17783	06	0202
01	12.02	155 11013056	0.47	WVLT SHKR RD/CR 160			5312	14	5474	10	6450	07	6849	04	0021
01	12.56	155 11013059	0.54	I-87 NB OVER			9177	14	9177	14	8432	11	9306	08	0200
01	13.48	155 11013070	0.92	RT 9 JCT			16841	14	16841	14	16777	11	18514	06	0197
01	14.90	155 11013085	1.42	DELATOUR ROAD			10265	14	10265	14	9360	11	10379	07	0118
01	16.28	155 11013098	1.38	W CITY LINE			7011	14	7252	10	7097	07	9187	04	0198
01	16.86	155 11014000	0.58	THIRTEENTH ST			2516	14	2516	14	3234	11	3840	08	0018

New York State Department of Transportation

Date: 7/22/2015

Traffic Volume Report

County Order	EMP	Ref Marker	Section		LATEST COUNT		-----PREVIOUS COUNTS-----						Station CC Station
					EST AADT	YR	EST AADT	YR	EST AADT	YR	EST AADT	YR	
		Route NY156			County 001	ALBANY	Region 01						
01	6.18	156 11011062	6.18	TOWN OF BERNE AND TOWN OF KNOX	1148	14	1242	10	1325	07	1262	04	0224
01	9.47	156 11011096	3.29	TOWN OF KNOX & TOWN OF GUILDERLAND	2696	14	2959	10	2767	07	2755	03	0478
01	13.62	156 11011138	4.15	VILLAGE OF ALTAMONT AND TOWN OF GUILDERLAND	1930	14	1930	14	1999	11	1901	08	0031
01	16.04	156 11011163	2.42	TOWN OF NEW SCOTLAND AND VILLAGE OF VOORHEES	2181	14	2273	09	3751	04	3158	01	0410
01	16.31	156 11011164	0.27	RT 85A JCT END RT 156	5003	14	5003	14	4934	11	5151	07	0217
		Route NY157			County 001	ALBANY	Region 01						
01	0.61	157 11011006	0.61	RT 157A N JCT	1048	14	1089	10	1237	06	1276	00	0482
01	1.78	157 11011018	1.17	CR 256	504	14	524	10	414	07	720	04	0223
01	3.56	157 11011035	1.78	TOWN OF KNOX & TOWN OF BERNE	450	14	467	10	870	06	547	04	0222
01	4.75	157 11011048	1.19	TOWN OF BERNE & TOWN OF KNOX	363	14	363	14	378	11	484	06	0221
01	8.38	157 11011084	3.63	TOWN OF KNOX AND TOWN OF NEW SCOTLAND	668	14	666	11	711	06	799	03	0220
01	9.27	157 11011093	0.89	RT 85 JCT END RT 157	1262	14	1262	14	1362	08	1981	05	0407
		Route NY157A			County 001	ALBANY	Region 01						
01	3.74	157A11011038	3.74	TOWN OF KNOX AND TOWN OF BERNE	503	14	513	10	511	06	604	03	0047
01	5.89	157A11011059	2.15	RT 157 END RT 157A	879	14	984	10	925	07	1062	05	0048
		Route NY158			County 001	ALBANY	Region 01						
01	1.78	158 11011018	1.78	RT 20 SHARPS CORNER	4361	14	4322	09	5629	04	3861	01	0479
01	3.17	158 16021000	1.39	ALB/SCHEN CO LINE	4243	14	4415	10	4810	06	5181	04	0229
		Route NY158			County 093	SCHENECTADY	Region 01						
02	0.66	158 16021007	0.66	RT 406 JCT	4529	14	4529	14	4537	08	5038	04	0249
02	2.61	158 16021025	1.95	RT 7 CURRY RD - END RT 158	6519	14	6460	09	8005	04	5526	01	0250
		Route NY159			County 093	SCHENECTADY	Region 01						
01	3.20	159 16011032	3.20	RT 160 MARIAVILLE	402	14	403	13	681	10	418	07	0243
01	6.68	159 16011067	3.48	TOWN DUANESBURG & TOWN PRINCETOWN	1320	14	1325	13	1294	10	1309	07	0245
01	10.66	159 16011106	3.98	TOWN OF PRINCETOWN & TOWN OF ROTTERDAM	2821	14	2821	14	2118	11	2551	08	0561
01	12.17	159 16011122	1.51	RT 90I NYST UNDER	3538	14	3303	11	2542	06	3119	03	0033
01	13.47	159 16011134	1.30	RT 7 SCHENECTADY END RT 159	4977	14	4977	14	5867	11	4502	07	0258
		Route NY160			County 093	SCHENECTADY	Region 01						
01	2.62	160 16021026	2.62	SCHEN/MONT CO LINE	395	14	401	13	422	10	457	06	0244
		Route NY160			County 057	MONTGOMERY	Region 02						
02	0.56	160 16021030	0.56	MONT/SCHEN CO LINE	593	14	610	12	496	09	779	06	0039

New York State Department of Transportation

Date: 7/22/2015

Traffic Volume Report

County Order	EMP	Ref Marker	Section		LATEST COUNT		-----PREVIOUS COUNTS-----				Station	CC Station	
			Length	End Description	EST AADT	YR	EST AADT	YR	EST AADT	YR			EST AADT
		Route NY160		County 093 SCHENECTADY		Region 01							
03	1.07	160 16021041	1.07	TOWN OF DUANESBURG & TOWN OF PRINCETOWN	493	14	500	13	431	10	460	06	0008
03	3.43	160 16021065	2.36	TOWN OF PRINCETOWN & TOWN OF ROTTERDAM	644	14	644	14	604	11	525	08	0550
		Route NY161		County 057 MONTGOMERY		Region 02							
01	3.62	161 25011036	3.62	CR 129 HUGHES RD	884	14	884	14	879	11	1051	07	0293
01	7.06	161 25011070	3.44	TOWN OF GLEN AND TOWN OF FLORIDA MIDDLE OF BR	1509	14	1529	13	1864	09	1791	06	0292
		Route NY162		County 095 SCHOHARIE		Region 09							
01	0.81	30A95011067	0.81	END 30A/162 OLAP	2528	14	2532	09	2367	06	2778	02	0015
01	2.52	162 95011025	1.71	TOWN OF ESPERANCE & TOWN OF CARLISLE	1308	14	1344	10	1097	06	1302	02	0285
		Route NY162		County 057 MONTGOMERY		Region 02							
02	5.92	162 25021059	5.92	TOWN OF CHARLESTON AND TOWN OF ROOT	1110	14	1118	13	1111	10	1158	07	0005
02	11.97	162 25021115	6.05	TOWN OF ROOT & TOWN OF CANAJOHARIE	1486	14	1486	14	1449	11	1453	08	0006
		Route NY163		County 057 MONTGOMERY		Region 02							
01	0.15		0.15	END 80/163 OLAP	5900	14	5836	12	7437	09	6609	06	0032
01	2.67	163 25011026	2.52	FORT PLAIN VL / MINDEN TL	1401	14	1420	13	1482	10	1503	07	0242
01	5.62	163 25011055	2.95	CR 77 INDIAN TRAIL RD	1223	14	1223	14	1326	11	1266	08	0159
01	9.24	163 25011091	3.62	TOWN OF MINDEN & TOWN OF CANAJOHARIE	288	14	292	13	298	10	295	07	0294
01	11.93	163 25011119	2.69	RT 10 END RT 163	279	14	285	12	202	11	306	08	0255
		Route NY164		County 079 PUTNAM		Region 08							
01	2.88	164 84011028	2.88	RT 22 END RT 164	2894	14	2910	09	3153	06	3246	03	0018
		Route NY165		County 077 OTSEGO		Region 09							
01	2.66		2.66	CR 50	1102	14	1153	11	799	08	847	05	0044
01	8.04	165 94011080	5.38	OTSEGO/SCHOH CO LINE	887	14	892	13	880	09	815	06	0005
		Route NY165		County 095 SCHOHARIE		Region 09							
02	2.72		2.72	CR 5 SEWARD	703	14	716	09	816	06	838	05	0006
02	4.10	165 95021040	1.38	RT 10 END RT 165	777	14	777	11	983	08	977	05	0286
		Route NY166		County 077 OTSEGO		Region 09							
01	2.93	166 94011016	2.93	VILLAGE OF MILFORD & TOWN OF MILFORD	1148	14	1155	13	2600	09	2976	02	0290
01	7.79	166 94011068	4.86	CR 52	963	14	963	14	980	08	993	05	0291
01	14.76	166 94011147	6.97	TOWN OF ROSEBOOM & TOWN OF MIDDLEFIELD	1454	14	1463	13	1379	09	1199	06	0289
01	16.61		1.85	TOWN OF ROSEBOOM & TOWN OF CHERRY VALLEY	1502	14	1502	14	1349	11	1310	08	0036
01	18.83	166 94011184	2.22	TOWN CHERRY VALLEY & VILLAGE CHERRY VALLEY	2137	14	2177	09	2058	06	2443	03	0288

New York State Department of Transportation

Date: 7/22/2015

Traffic Volume Report

County Order	EMP	Ref Marker	Section		LATEST COUNT		-----PREVIOUS COUNTS-----				Station	CC Station	
			Length	End Description	EST AADT	YR	EST AADT	YR	EST AADT	YR			EST AADT
		Route NY166		County 077 OTSEGO		Region 09							
01	21.08	166 94011209	2.25	VILLAGE CHERRY VALLEY & TOWN CHERRY VALLEY	956	14	962	13	907	09	906	06	0177
		Route NY167		County 077 OTSEGO		Region 09							
01	0.38	167 94011003	0.38	HERKIMER CO LINE CENTER WARREN STREET	1285	14	1293	13	1470	09	1783	05	0293
		Route NY167		County 043 HERKIMER		Region 02							
02	1.98	167 23021024	1.98	CR 183 CULLEN RD	809	14	815	13	1058	10	1058	07	0104
02	4.64	167 23021048	2.66	CR 18 JORDANVILLE	628	14	636	10	626	07	600	04	0103
02	9.55	167 23021096	4.91	TOWN OF WARREN & TOWN OF GERMAN FLATTS	384	14	387	13	403	10	495	08	0102
02	15.18	167 23021153	5.63	START 5S/167 OLAP	1201	14	1143	11	1295	07	1315	04	0110
02	15.23		0.05	START 5S/167 OLAP	2726	14	2746	13	2865	10	2501	05	0016
02	16.37	167 23021164	1.14	TOWN OF LITTLE FALLS & CITY OF LITTLE FALLS	3508	14	3508	14	3238	11	3315	08	0005
02	17.47	167 23022009	1.10	THIRD ST	3700	14	3731	13	3699	10	4703	06	0004
02	17.92	5 23112016	0.45	END 5/167 OLAP START 5/167/169 OLAP	7866	14	7902	13	8024	10	7864	06	0057
02	18.12	5 23112018	0.20	END 5/167/169 OLAP START 5/167	8576	14	8615	13	8110	10	8237	06	0049
02	18.53	5 23112022	0.41	END 5/167 OLAP	6680	14	6680	14	6977	11	6485	08	0006
02	18.92	167 23022025	0.39	LITTLE FALLS CL / MANHEIM TL	3765	14	3659	12	3949	08	4274	05	0007
02	21.01	167 23023022	2.09	CR 42 MANHEIM CTR	4148	14	4151	12	4224	09	4174	06	0111
02	24.49	167 23023055	3.48	DOLGEVILLE W LN	2904	14	2904	14	3014	11	3842	08	0041
02	25.65	167 23023067	1.16	RT 29 END RT 167	5059	14	5096	13	4090	10	4103	07	0077
		Route NY168		County 043 HERKIMER		Region 02							
01	3.44	168 23011035	3.44	VILLAGE OF MOHAWK & TOWN OF GERMAN FLATS	1615	14	1610	13	1949	10	1270	07	0204
01	6.58	168 23011066	3.14	TOWN OF GERMAN FLATTS & TOWN OF LITTLE FALLS	461	14	461	14	434	11	568	08	0097
01	12.07	168 23011119	5.49	TOWN OF LITTLE FALLS & TOWN OF STARK	244	14	247	13	242	10	273	07	0098
01	14.05	168 23011143	1.98	RT 80 END RT 168	201	14	201	14	161	11	137	10	0099
		Route NY169		County 043 HERKIMER		Region 02							
01	0.37	169 23013004	0.37	GENERAL HERKIMER HOME RD	1425	14	1436	13	1551	10	1475	07	0050
01	1.28	169 23013012	0.91	LITTLE FALLS S CITY LN	2173	14	2184	12	2428	09	2052	06	0437
01	2.31	169 23013021	1.03	START 5/167/169 OLAP	2212	14	2222	13	2156	10	2329	06	0438
01	2.51	5 23112018	0.20	END 5/167/169 OLAP START 5/167	8576	14	8615	13	8110	10	8237	06	0049
01	3.06		0.55	WILLIAM ST	1725	14	1725	14	1670	11	2087	08	0435
01	3.29		0.23	RT 170 / MONROE ST	3459	14	3488	13	3516	10	3551	01	0434
01	4.30		1.01	LITTLE FALLS NW CITY LN	2624	14	2624	14	2204	11	2355	08	0086
01	7.59	169 23012014	3.29	EATONVILLE RD TN OF LITTLE FALLS & TN OF HERKIMER	1224	14	1228	12	997	09	892	06	0003
01	12.43	169 23012082	4.84	TOWN OF FAIRFIELD VILLAGE OF MIDDLEVILLE	888	14	878	11	942	08	925	05	0069

New York State Department of Transportation

Date: 7/22/2015

Traffic Volume Report

County Order	EMP	Ref Marker	Section Length	End Description	LATEST COUNT		-----PREVIOUS COUNTS-----				Station	CC Station			
					EST AADT	YR	EST AADT	YR	EST AADT	YR			EST AADT	YR	
		Route NY170					County 043	HERKIMER	Region 02						
01	1.78		1.78	VALLEY VIEW DR	758	14			770	13	749	10	1586	06	0087
01	4.18	170 23012023	2.40	TOWN OF LITTLE FALLS & TOWN FAIRFIELD	423	14			431	12	330	09	515	06	0072
01	7.30	170 23012055	3.12	RT 29 SE FAIRFIELD END RT 170	182	14			182	14	164	11	114	08	0071
		Route NY170A					County 043	HERKIMER	Region 02						
01	2.95	170A23011029	2.95	TOWN OF MANHEIM & TOWN OF SALISBURY	415	14			423	12	386	09	455	06	0068
		Route NY171					County 043	HERKIMER	Region 02						
01	5.12	171 23011051	5.12	UA BOUNDARY	200	14			200	14	228	11	299	08	0042
01	5.70	171 23011056	0.58	MAIN ST	1652	14			1524	12	1676	09	1647	06	0079
		Route NY172					County 119	WESTCHESTER	Region 08						
01	2.16	172 87011022	2.16	VILLAGE OF MT KISCO & TOWN OF BEDFORD	16996	14			16996	14	17019	11	20087	07	0083
01	3.83	172 87011038	1.67	START 22/172 OLAP	11305	14			11305	14	13244	11	12932	08	0093
01	4.84	22 87024139	1.01	END 22/172 OLAP	11938	14			11938	14	14071	11	13807	08	0148
01	8.80	172 87011088	3.96	TOWN OF BEDFORD & TOWN OF POUND RIDGE	5171	14			5182	13	5916	09	6583	06	0132
		Route NY173					County 067	ONONDAGA	Region 03						
01	3.06		3.06	RT 90I EB NYSTA UNDER	2797	14			2797	14	2938	11	3046	08	0194
01	6.11		3.05	TOWN LINE	1637	14			1637	14	1578	11	1639	08	0206
01	8.01		1.90	RT 5 ACC WB	3401	14			3446	09	5917	06	5481	97	0084
01	8.51		0.50	RT 5 EB UNDER	7093	14			7133	13	6876	10	6881	07	0153
01	8.80		0.29	GENESEE ST FAIRMOUNT	12770	14			12842	13	12723	10	13160	06	0154
01	10.56		1.76	TOWN OF GEDDES & TOWN OF ONONDAGA	13042	14			13042	14	12470	08	12175	05	0189
01	13.25		2.69	START 173/175 OLAP	11673	14			11827	09	10244	01	9902	98	0018
01	13.30	173 33011134	0.05	END 173/175 OLAP	24425	14			24563	13	24206	11	19847	08	0126
01	14.23		0.93	CITY OF SYRACUSE	16879	14			17051	08	16065	00	16400	97	0157
01	14.60		0.37	RT 80 VALLEY DR	17897	14			17773	02	16901	99	15955	96	0110
01	15.14	173 33012004	0.54	RT 11 S SALINA ST	17646	14			17723	06	18389	03	17113	00	0160
01	15.89		0.75	BRIGHTON AVE	15078	14			15233	08	15607	03	14512	00	0159
01	16.16		0.27	SYRACUSE CL / ONONDAGA TL	8199	14			8394	10	8239	05	7412	02	0162
01	19.15	173 33013027	2.99	TOWN OF ONONDAGA & TOWN OF DEWITT	5814	14			5847	13	9265	07	6877	04	0171
01	21.81	173 33013028	2.66	TOWN OF DEWITT & TOWN OF MANLIUS	4699	14			4760	09	5235	06	5098	03	0180
01	24.08	173 33013078	2.27	TOWN OF DEWITT & VILLAGE OF MANLIUS	4522	14			4547	13	4737	10	5080	07	0181
01	24.23	173 33013080	0.15	END 92/173 OLAP	26896	14			26039	05	23461	01	25953	98	0182
01	27.96	173 33013117	3.73	VILLAGE OF MANLIUS & TOWN OF MANLIUS	2788	14			2825	09	3141	06	2985	05	0185
		Route NY173					County 053	MADISON	Region 02						

New York State Department of Transportation

Date: 7/22/2015

Traffic Volume Report

County Order	EMP	Ref Marker	Section		LATEST COUNT		-----PREVIOUS COUNTS-----						Station CC Station	
					EST AADT	YR	EST AADT	YR	EST AADT	YR	EST AADT	YR		
		Route NY173			County 053 MADISON			Region 02						
02	1.25	173 24021012	1.25	CR 17 EAST LAKE RD		2537	14	2556	13	2440	10	2068	07	0016
02	2.60	173 24021026	1.35	TOWN OF SULLIVAN & VILLAGE OF CHITTENANGO		3113	14	3161	13	3054	10	2990	07	0162
		Route NY174			County 067 ONONDAGA			Region 03						
01	1.16	174 33011012	1.16	ROSEHILL RD		665	14	665	14	722	11	873	06	0005
01	4.31	174 33011042	3.15	SPAFFORD/MARCELLUS TL		429	14	438	13	921	10	969	06	0379
01	6.50	174 33011065	2.19	START 20/174 OLAP		1904	14	1904	14	2143	11	2427	08	0145
01	6.83	20 33081068	0.33	END 20/174 OLAP		3972	14	3972	14	3934	11	4155	08	0146
01	9.12	174 33011091	2.29	START 174/175 OLAP		1824	14	1796	12	2462	08	2137	05	0021
01	10.48	175 33011049	1.36	END 174/175 OLAP		5115	14	5361	10	5288	06	5507	03	0208
01	11.01	174 33011088	0.53	WEST SENECA TPKE		7055	14	7362	09	7110	05	7297	99	0148
01	13.74	174 33011133	2.73	RT 931F		3383	14	3644	10	4691	06	4128	03	0149
01	15.95	174 33011155	2.21	GENESEE ST CAMILLUS		3356	14	3501	09	4033	06	3778	04	0375
01	16.83	174 33011161	0.88	RT 5 WB SPUR END RT 174		3854	14	3916	11	4428	06	4892	05	0210
		Route NY175			County 067 ONONDAGA			Region 03						
01	3.51	175 33011035	3.51	START 174/175 OLAP MARCELLUS		3238	14	3377	10	3674	06	3658	03	0597
01	4.87	175 33011049	1.36	END 174/175 OLAP		5115	14	5361	10	5288	06	5507	03	0208
01	10.02	175 33011091	5.15	TOWN OF MARCELLUS AND TOWN OF ONONDAGA		6912	14	6912	14	6221	11	8369	06	0020
01	13.00	175 33011126	2.98	START 173/175 OLAP		8249	14	8249	14	8473	11	11288	01	0147
01	13.05	173 33011134	0.05	END 173/175 OLAP		24425	14	24563	13	24206	11	19847	08	0126
01	13.52	175 33011135	0.47	CITY OF SYRACUSE		8718	14	8833	11	9887	05	7166	02	0158
01	14.28	175 33012007	0.76	RT 80 VALLEY DR		8569	14	8682	11	8007	07	8814	04	0242
01	14.97	175 33012012	0.69	W KENNEDY ST/SOUTH AVE		9205	14	9205	14	8952	08	10521	05	0169
01	15.53	175 33012019	0.56	RT 11 S SALINA ST		1330	14	1330	14	1310	11			0920
		Route NY176			County 011 CAYUGA			Region 03						
01	6.39	176 31011063	6.39	TOWN OF CATO & TOWN OF IRA		1242	14	1250	13	1296	10	1291	06	0052
		Route NY176			County 075 OSWEGO			Region 03						
02	0.40	176 34021003	0.40	CR 7 - SOUTH HANNIBAL		868	14	886	09	969	05	917	02	0320
02	3.75	176 34021037	3.35	TOWN OF HANNIBAL & TOWN OF GRANBY		735	14	751	09	846	05	755	02	0314
02	6.85	176 34021068	3.10	CITY OF FULTON		1493	14	1502	13	1670	10	1602	07	0312
02	7.38	176 34022005	0.53	W FOURTH ST		2748	14	2702	10	2868	07	3129	04	0311
		Route NY177			County 045 JEFFERSON			Region 07						
01	0.83	177 73011008	0.83	RT 11 ADAMS CTR		5002	14	5032	09	4861	02	4171	99	0023
01	4.15	177 73011041	3.32	CR 69 RODMAN		3013	14	3028	13	3069	09	2737	06	0353

New York State Department of Transportation

Date: 7/22/2015

Traffic Volume Report

County Order	EMP	Ref Marker	Section Length	End Description	LATEST COUNT		-----PREVIOUS COUNTS-----				Station	CC Station		
					EST AADT	YR	EST AADT	YR	EST AADT	YR			EST AADT	YR
		Route NY177			County 045	JEFFERSON	Region 07							
01	8.86	177 73011088	4.71	CR 189 BABBITS CORS	2004	14	2037	12	2773	07	2272	04	0354	
01	9.91	177 73011099	1.05	JEFF/LEWIS CO LINE	1692	14	1720	12	1606	09	1992	05	0042	
		Route NY177			County 049	LEWIS	Region 07							
02	1.78	177 74021017	1.78	CR 194 - BARNES COR	1690	14	1698	13	1812	10	2272	07	0355	
02	8.42	177 74021084	6.64	TOWN OF PINCKNEY & TOWN OF HARRISBURG	1432	14	1432	14	1439	13	1431	12	0166 7481	
02	15.78	177 74021157	7.36	TOWN OF HARRISBURG & TOWN OF LOWVILLE	1639	14	1639	14	1687	11	1704	08	0001	
		Route NY178			County 045	JEFFERSON	Region 07							
01	1.02	178 73011009	1.02	TOWN BARN RD	918	14	867	11	1097	06	1282	00	0358	
01	5.10	178 73011051	4.08	CR 75 ROBERTS CORNERS	834	14	834	14	693	11	802	07	0359	
01	6.53	178 73011065	1.43	RT 289	1273	14	1275	08	1343	05	1057	02	0360	
01	9.69	178 73011097	3.16	TOWN OF ADAMS AND VILLAGE OF ADAMS	2472	14	2487	09	2901	03	2358	98	0361	
01	10.23	178 73011103	0.54	RT 11 ADAMS END RT 178	5619	14	5646	13	5019	07	4792	04	0362	
		Route NY179			County 029	ERIE	Region 05							
01	1.08	17953011011	1.08	VILLAGE OF BLASDELL & TOWN OF HAMBURG	20020	14	20209	09	24842	06	22463	03	0088	
01	1.48	17953011013	0.40	RT 90I EB NYSTA UNDER	28158	14	28844	10	27235	07	29635	04	0068	
01	1.74	17953011018	0.26	MCKINLEY PKWY	22164	14	22684	10	23180	07	26372	05	0417	
01	2.74	17953011024	1.00	MCKINLEY MALL	17992	14	17992	14	24876	11	21913	08	0418	
01	3.63	17953011037	0.89	RT 219 OVER WITH CONN	12849	14	12849	14	24410	11	24910	08	0419	
01	4.35	17953011044	0.72	RT 20 END RT 179	18573	14	18573	14	18466	11	18996	08	0420	
		Route NY180			County 045	JEFFERSON	Region 07							
01	3.21	180 73011032	3.21	RT 12F	2896	14	2896	14	2438	11	2358	08	0211	
01	3.59	180 73011035	0.38	TOWN OF HOUNSFIELD & VILLAGE OF DEXTER BIN 1039	4361	14	4306	09	5490	06	5484	98	0022	
01	5.15	180 73011051	1.56	VILL DEXTER & TOWN BROWNVILLE	3245	14	3245	14	2481	11	1991	07	0364	
01	10.56	180 73011105	5.41	RT 12 JUNCTION	904	14	904	14	962	11	713	08	0220	
01	18.10	180 73011182	7.54	TOWN OF CLAYTON & TOWN OF ORLEANS	1143	14	1151	09	1239	06	1301	03	0370	
01	21.38	180 73011213	3.28	CR 3 DE LA FARGE CRS	1281	14	1281	14	1053	11	1186	07	0369	
01	24.54	180 73011246	3.16	RT 12 END RT 180	872	14	801	11	1059	08	1107	02	0117	
		Route NY182			County 063	NIAGARA	Region 05							
01	0.19		0.19	CLEVELAND AVE/WHIRLPOOL ST	2228	14	2228	14	2907	11	3365	08	0097	
01	0.28		0.09	RT 104 MAIN ST	634	14	639	13	512	08	1358	01	0017	
01	0.51		0.23	11TH ST	819	14	819	14	932	11	849	08	0069	
01	0.68		0.17	LOCKPORT ST	875	14	875	14	1269	11	973	08	0062	
01	0.89		0.21	ONTARIO AVE	1882	14	1897	13	1803	10	1055	07	0070	

New York State Department of Transportation

Date: 7/22/2015

Traffic Volume Report

County Order	EMP	Ref Marker	Section		LATEST COUNT		-----PREVIOUS COUNTS-----				Station	CC Station	
			Length	End Description	EST AADT	YR	EST AADT	YR	EST AADT	YR			EST AADT
		Route NY182		County 063 NIAGARA		Region 05							
01	1.20		0.31	22ND ST	3183	14	3183	14	2609	11	2634	08	0088
01	1.49		0.29	BEGIN 61/182 OLAP HYDE PARK BLVD	3902	14	3928	13	2848	10	3348	07	0016
01	1.60		0.11	START 61/182 OLAP HYDE PARK BLVD	15428	14	15574	09	15085	06	13410	03	0014
01	3.12		1.52	TOWN OF NIAGARA	10496	14	10496	14	10119	11	11666	08	0620
01	3.50	182 54012003	0.38	RT 190I NIAGARA EXPY OVER	13241	14	13241	14	15282	11	16362	08	0621
01	3.74	182 54012005	0.24	CR 82 PACKARD RD	14512	14	14512	14	13686	10	12928	07	0071
01	3.83	182 54012006	0.09	RT 265 MILITARY RD	22934	14	23350	10	23514	07	21358	97	0020
01	3.92	182 54012007	0.09	PACKARD RD	18607	14	18783	09	19890	03	20300	97	0072
01	6.18	182 54012030	2.26	RT 62 END RT 182 NF BLVD	8466	14	8503	13	9218	10	9025	07	0073
		Route NY183		County 075 OSWEGO		Region 03							
01	4.73	183 34011047	4.73	TOWN OF AMBOY & TOWN OF WILLIAMSTOWN	957	14	957	13	856	10	852	06	0594
		Route NY184		County 089 ST LAWRENCE		Region 07							
01	0.66	184 75011006	0.66	CR 7	441	14	441	14	356	11	429	07	0378
01	12.47	184 75011124	11.81	TOWN OF MACOMB & TOWN OF DEPEYSTER	443	14	454	11	326	08	328	05	0379
01	13.67	184 75011136	1.20	TOWN OF OSWEGATCHIE & VILLAGE OF HEUVELTON	1444	14	1444	14	1244	11	1268	08	0380
		Route NY185		County 031 ESSEX		Region 01							
01	4.12	910L12011041	4.12	CROWN PT BR/VERMONT STATE LINE END RT 185	2803	14	2803	14	3098	13	3148	12	0901 1281
		Route NY186		County 033 FRANKLIN		Region 07							
01	3.89	186 72011039	3.89	RT 86 JCT END RT 186	1944	14	1946	08	2415	05	2410	02	0334
		Route NY187		County 029 ERIE		Region 05							
01	3.05	187 53011030	3.05	TOWN OF AURORA & TOWN OF ELMA	6248	14	6298	13	6747	10	5100	07	0089
		Route NY189		County 019 CLINTON		Region 07							
01	5.70	189 71011057	5.70	CLINTON MILLS RD CHURUBUSCO	306	14	310	09	300	06	358	03	0384
		Route I190		County 029 ERIE		Region 05							
01	0.45	NBTB 0053	0.45	INTER 1 OGDEN ST UNDER	62149	14	61901	12	44688	06	45941	05	0543
01	1.33	N 2 0156	0.88	INTER 2 CLINTON ST RT 354 UNDER	72507	14	72485	13	55928	05	48608	03	0544
01	1.99	N 3 0222	0.66	INTER 3 SENECA ST RT 16 UNDER	72715	14	72693	13	56273	05	50772	03	0545
01	2.90	N 4 0314	0.91	INTER 4 SMITH ST UNDER	86137	14	86111	13	73827	12	67559	05	0546
01	3.55	N 5N 0379	0.65	INTER 5N HAMBURG ST UNDER	85976	14	85950	13	75646	12	69379	05	0547
01	4.32	N 6 0456	0.77	INTER 6 ELM ST UNDER	84929	14	84904	13	75354	12	68665	05	0548
01	4.73	N 7S 0510	0.41	RAMP	70917	14	60197	97	59000	96	53601	89	0549
01	5.11	N 7N 0520	0.38	RAMP	87764	14	73700	96	63700	86	65023	85	0550

New York State Department of Transportation

Date: 7/22/2015

Traffic Volume Report

County Order	EMP	Ref Marker	Section Length	End Description	LATEST COUNT		-----PREVIOUS COUNTS-----				Station	CC Station	
					EST AADT	YR	EST AADT	YR	EST AADT	YR			EST AADT
Route 1190 County 029 ERIE Region 05													
01	5.46	N 8 0586	0.35	INTER 8 RT 951L ACC TO RT 266 NIAGARA ST	81095	14	68100	96	54689	86	56845	85	0276
01	6.34	N 9 0658	0.88	RAMP ENDS	84408	14	84383	13	78920	12	73150	05	0266
01	8.21	NBRB 0800	1.87	RT 955B OVER	75234	14	75211	13	67609	12	46598	06	0552
01	8.87	N12N 0918	0.66	INTER 12N ACC RAMP TO AMHERST ST	68069	14	67798	12	47911	05	51829	03	0553
01	9.20	N13N 0944	0.33	INTER 13N AUSTIN ST UNDER	70354	14	70333	13	64675	12	65120	05	0554
01	9.91	N14 1050	0.71	INTER 14 ACC RAMPS TO/FROM ONTARIO ST	66785	14	66519	12	65680	05	60145	03	0551
01	10.56	N 1080	0.65	BUFFALO NORTH CITY LINE	65638	14	65618	13	58502	12	58058	05	0556
01	12.56	N15 1236	2.00	START 190I/324 OLAP	58736	14	58502	12	40296	97	41244	91	0557
01	12.66	N16 1333	0.10	INTER 16 ACC RAMP TO RT 290I YOUNGMANN HWY	35796	14	35796	14	34221	13	60973	05	0325
01	14.20	NTTB 1426	1.54	TONAWANDA TOLL BARRIER NB LANES	69340	14	69063	12	71486	05	57852	03	0431
01	14.89	NGB 1499	0.69	SOUTH GRAND ISLAND BRIDGE	69374	14	69374	14	69658	13	70606	12	0078
01	15.22	N18B 1555	0.33	INTER 18B ACC RAMP TO BEAVER ISLAND SO. PKWY	70888	14	50020	12	46407	09	49437	07	0015
01	17.02	N19 1727	1.80	STALEY RD	62799	14	62799	14	50749	12	49279	05	0559
01	19.07	N20 1932	2.05	INTER 20 RT 324 OVER & END I190/324 OLAP SB	51138	14	51123	13	50766	05	50074	03	0560
01	20.47	NNBS 2022	1.40	RAMP	56023	14	56023	14	56357	13	56992	12	0578
Route 1190 County 063 NIAGARA Region 05													
02	0.48	N 2100	0.48	RT 384 UNDER / START I190/324 SB OLAP / END I190/32	57420	14	48740	97	46968	96	44748	95	0578
02	0.81		0.33	ACC RAMP TO RT 951A LASALLE ART									0115
02	1.44	190I54011026	0.63	ACC RAMP TO RT 62 NIA FALLS BLVD	45256	14	44147	09	53418	02	52104	01	0566
02	3.23	190I54011032	1.79	RT 182 PORTER AVE UNDER	35248	14	35248	14	34802	08	34269	03	0567
02	5.22	190I54011049	1.99	RT 31 WITMER RD UNDER	33383	14	33383	14	32936	08	32181	05	0007
02	6.68	190I54011065	1.46	TOWN OF NIAGARA AND TOWN OF LEWISTON	28111	14	28111	14	23145	13	23416	12	0569 5485
02	7.62		0.94	CUSTOMS PLAZA	10476	14	10406	11	9322	10	9022	09	0050
Route NY190 County 033 FRANKLIN Region 07													
01	1.74	190 72011017	1.74	TOWN RD 521	1271	14	1279	09	1218	06	1301	03	0198
Route NY190 County 019 CLINTON Region 07													
02	7.95	190 71021079	7.95	N BR GREAT CHAZY RIVER	1101	14	1053	12	1523	08	1240	04	0386
02	8.33	190 71021083	0.38	RT 971L / ACC RT 11	2547	14	2547	14	1560	08	2439	05	0049
02	11.07	190 71021110	2.74	CR 8 PLANK RD - TOWN ELLENBURG & TOWN ALTONA	3417	14	3469	10	4096	07	4281	03	0051
02	26.04	190 71021260	14.97	TOWN OF ALTONA & TOWN OF BEEKMANTOWN	5037	14	5075	13	5475	07	4209	04	0055
02	30.00	190 71021299	3.96	TOWN OF BEEKMANTOWN & TOWN OF PLATTSBURGH	6373	14	6421	13	8096	10	7315	07	0056
02	30.98	190 71021309	0.98	TOM MILLER RD	8971	14	8971	14	6240	11	8818	07	0057
02	31.76	190 71021317	0.78	NY 3 END NY 190	8657	14	8671	11	8228	08	8423	05	0058

New York State Department of Transportation

Date: 7/22/2015

Traffic Volume Report

County Order	EMP	Ref Marker	Section		LATEST COUNT		-----PREVIOUS COUNTS-----				Station	CC Station	
			Length	End Description	EST AADT	YR	EST AADT	YR	EST AADT	YR			EST AADT
		Route NY193			County 045	JEFFERSON	Region 07						
01	4.27	193 73011042	4.27	T/O ELLISBURG AND V/O ELLISBURG	384	14	389	11	517	07	596	03	0392
01	7.69	193 73011074	3.42	V/O ELLISBURG AND T/O ELLISBURG	1004	14	1004	14	832	11	855	07	0393
01	8.52	193 73011085	0.83	RT 11 END RT 193	1045	14	1030	05	810	02	990	99	0394
		Route NY196			County 115	WASHINGTON	Region 01						
01	1.22	196 18011012	1.22	VILLAGE OF HUDSON FALLS & TOWN OF KINGBURY	3348	14	3374	10	3455	07	3569	04	0050
01	2.65	196 18011026	1.43	CR 42	8385	14	8686	10	9465	06	8269	02	0042
01	6.04	196 18011060	3.39	TOWN OF KINGSBURY & TOWN OF HARTFORD CR 43 JC	4513	14	4493	08	6393	07	8260	02	0387
01	10.36	196 18011104	4.32	RT 40 JCT HARTFORD END RT 196	3337	14	3343	09	2937	05	3097	02	0429
		Route NY197			County 091	SARATOGA	Region 01						
01	1.48	197 15011014	1.48	RT 32 JCT	10119	14	10119	14	9501	08	9589	06	0015
01	4.38	197 18021000	2.90	SARA/WASH CO LN	8295	14	8313	13	7987	12	8354	06	0582
		Route NY197			County 115	WASHINGTON	Region 01						
02	0.34	197 18021002	0.34	START 4/197 OLAP	10675	14	11307	10	11282	06	9944	05	0018
02	0.76	4 18031104	0.42	START 4/197 OLAP	8038	14	8016	12	7707	09	7007	05	0014
02	2.85	198 18021008	2.09	VILLAGE OF FORT EDWARD & TOWN OF FORT EDWARD	2501	14	2501	14	4082	11	3309	08	0041
02	4.72	197 18021048	1.87	TOWN OF FORT EDWARD TOWN OF ARGYLE	4637	14	4869	10	5031	06	5413	04	0375
02	6.38	197 18021064	1.66	VILLAGE OF ARGYLE	4457	14	4651	11	4082	08	4223	05	0378
		Route NY198			County 029	ERIE	Region 05						
01	0.73	198 53011007	0.73	GRANT ST OVER	38161	14	37964	13	42565	11	39809	08	0001
01	1.40	198 53011014	0.67	ELMWOOD AVE OVER	37474	14	38242	11	37699	08	37675	05	0002
01	2.01	198 53011020	0.61	RT 384 DELAWARE AVE UNDER	38539	14	38539	14	43116	11	42272	08	0003
01	2.68	198 53011027	0.67	PARKSIDE AVE	51666	14	48881	11	48607	08	50425	07	0124
01	2.91	198 53011029	0.23	RT 5 MAIN ST OVER	57976	14	57901	11	51467	08	50425	07	0145
01	3.44	198 53011035	0.53	ACCESS RAMP TO ROUTE 33 EB IS OVER	70330	14	70261	11	68623	08	68124	07	0099
01	3.63	198 53011035	0.19	RT 33 KENSTON EXPY END RT 198	24513	14	24513	14	22049	11			0210
		Route NY199			County 111	ULSTER	Region 08						
01	0.98	199 86011009	0.98	RT 32 UNDER	18229	14	18187	12	17963	07	18829	04	0486
01	2.40	199 86011010	1.42	ULSTER/DUTCHESS CO LINE	21183	14	21183	14	21104	12	21253	11	0016
		Route NY199			County 027	DUTCHESS	Region 08						
02	1.36	199 82021014	1.36	CR 103 RIVER RD	21183	14	21183	14	20329	12	21253	11	0041
02	2.03	199 82021020	0.67	START 9G/199 OLAP	14588	14	14588	14	16483	11	13677	08	0485
02	3.93	9G82013210	1.90	END 9G/199 OLAP	10049	14	10049	14	12021	11	10596	08	0641

New York State Department of Transportation

Date: 7/22/2015

Traffic Volume Report

County Order	EMP	Ref Marker	Section		LATEST COUNT		-----PREVIOUS COUNTS-----						Station	CC Station	
					EST AADT	YR	EST AADT	YR	EST AADT	YR	EST AADT	YR			
		Route NY199			County 027	DUTCHESS	Region 08								
02	5.68	199 82021058	1.75	TOWN OF RED HOOK & VILLAGE OF RED HOOK	6242	14	6496	11	6096	08	6968	05	0488		
02	9.49	199 82021095	3.81	VILLAGE OF RED HOOK & TOWN OF RED HOOK	6019	14	6019	14	5048	11	5074	08	0489		
02	13.19	199 82021130	3.70	RT 987G TACONIC STATE PKWY OVER	5882	14	5882	14	4978	11	5936	07	0490		
02	17.85	199 82021179	4.66	TOWN OF MILAN & TOWN OF PINE PLAINS	1768	14	1768	14	2041	08	2223	05	0493		
02	20.11	199 82021203	2.26	START 82/199 OLAP	3379	14	3201	10	3452	07	3855	06	0491		
02	21.52	82 82011403	1.41	END 82/199 OLAP	3520	14	3520	14	3462	11	2980	08	0014		
02	25.89	199 82021260	4.37	TOWN OF PINE PLAINS & TOWN OF NORTHEAST	1702	14	1702	14	1784	11	1812	08	0036		
02	28.42	199 82021283	2.53	RT 22 END RT 199	1033	14	1033	14	1013	11	1384	07	0492		
		Route NY200			County 023	CORTLAND	Region 03								
01	1.38	200 32011013	1.38	RT 221 END RT 200	387	14	387	14	299	11	369	06	0324		
		Route NY201			County 007	BROOME	Region 09								
01	0.45	201 91011002	0.45	RT 434 IS UNDER WITH CONN	33178	14	31513	10	32234	06	27282	03	0118		
01	0.94	201 91011009	0.49	TOWN OF VESTAL AND VILLAGE OF JOHNSON CITY	53786	14	46087	02					0033		
01	1.27	201 91011011	0.33	RIVERSIDE DRIVE	34402	14	34402	14	34118	13	33550	12	0144	9122	
01	1.75	201 91011012	0.48	RT 17C	52916	14	50396	10	49308	07	45557	02	0059		
01	2.08	201 91011020	0.33	RT 17 & START RT 991C END RT 201	55317	14	50957	07	44125	02	42447	98	0347		
		Route US202			County 087	ROCKLAND	Region 08								
01	0.67	202 85011006	0.67	START 59/202 OLAP	9993	14	9390	12	9053	09	14259	06	0493		
01	0.72	59 85011015	0.05	END 59/202 OLAP	10759	14	10759	14	17486	11	11733	07	0011		
01	3.16	202 85011031	2.44	VIOLA RD	11006	14	11006	14	10533	11	9524	08	0496		
01	7.35	202 85011071	4.19	RT 306	8807	14	9047	10	7721	07	9656	04	0494		
01	8.04	202 85011081	0.69	CAMPBILL RD	11370	14	11429	09	11941	06	12600	03	0040		
01	8.96	202 85011089	0.92	TOWN OF RAMAPO & TOWN OF HAVERSTRAW	14879	14	14957	09	15758	06	17330	03	0005		
01	9.08	202 85011090	0.12	RT 45 EAST OF MT IVY	23549	14	23549	14	29296	11	23192	07	0497		
01	12.32	202 85011123	3.24	V/L WEST HAVERSTRAW & V/L HAVERSTRAW	20008	14	19902	11	20614	08	21722	05	0003		
01	14.54	9W85011179	2.22	VILLAGE OF W HAVERSTRAW AND TOWN OF STONY POI	18289	14	16991	12	13130	09	17241	06	0498		
01	17.00	9W85011203	2.46	CR 118A MOTT FARM RD	8717	14	9303	11	10847	06	9705	03	0499		
01	22.61	9W85011265	5.61	ROCK/ORANGE CO LINE	3475	14	3483	13	4755	09	6326	06	0001		
		Route US202			County 071	ORANGE	Region 08								
02	0.13	9W83021001	0.13	END 9W/202 OLAP START 6/9W/202 OLAP	4849	14	4755	09	6326	06	5421	03	0500		
02	0.29	6 83012439	0.16	ORANGE/ROCK CO LINE	19147	14	19147	14	18290	11	19158	09	0067		
		Route US202			County 087	ROCKLAND	Region 08								
03	0.26	6 85021002	0.26	ROCK/WEST CO LINE	19147	14	19147	14	18290	11	19158	09	0009		

New York State Department of Transportation

Date: 7/22/2015

Traffic Volume Report

LATEST COUNT -----PREVIOUS COUNTS-----

County Order	EMP	Ref Marker	Section		EST		EST		EST		EST		Station	CC Station
			Length	End Description	AADT	YR	AADT	YR	AADT	YR	AADT	YR		
			Route US202	County 119 WESTCHESTER		Region 08								
04	0.19	6 87031002	0.19	RT 9D	19147	14	19147	14	18290	11	17638	06	0501	
04	3.83	6 87031034	3.64	END 6/202 OLAP START 6/9/202 OLAP	13352	14	13203	09	13392	06	12705	03	0031	
04	3.88	6 87031039	0.05	987H BEAR MTN STATE PKWY	26938	14	26709	11	25779	08	23442	00	0099	
04	4.54		0.66	END 6/202 OLAP START 6/9/202 OLAP	40129	14	33360	99	29738	96	30156	95	0032	
04	5.40		0.86	RT 9 UNDER	6644	14	6546	11	6996	10	8227	06	0033	
04	6.61		1.21	S DIVISION ST	9086	14	9086	14	9191	11	11441	09	0020	
04	8.05	35 87012014	1.44	CONKLIN AVE	13321	14	13391	09	12840	06	13352	03	0257	
04	10.70	35 87012040	2.65	TOWN OF CORTLANDT AND TOWN OF YORKTOWN	22158	14	21912	09	21357	06	28264	03	0022	
04	11.41	35 87012047	0.71	RT 132	17379	14	17417	13	19274	09	18355	06	0100	
04	13.13	35 87012064	1.72	VIEWLAND DR	19212	14	19254	13	20742	09	19541	06	0258	
04	13.47	35 87012067	0.34	END 35/202 OLAP START 35/118/202 OLAP	17341	14	17341	14	19278	08	20580	05	0259	
04	14.94	35 87012082	1.47	T/L YORKTOWN & T/L SOMERS	14879	14	14912	13	15892	09	16012	06	0260	
04	17.77	202 87043110	2.83	END 118/202 OLAP	5981	14	5981	14	6255	08	6832	05	0411	
04	19.60	202 87043129	1.83	RT 139 LINCOLN AVE	12585	14	12574	08	14170	05	11902	02	0502	
04	22.09	202 87043154	2.49	JCT RT 100 SOMERS	11576	14	11576	14	11755	08	12611	05	0503	
04	22.45	202 87043157	0.36	RT 116	16566	14	16551	08	15175	05	14314	02	0395	
04	24.21	202 87043175	1.76	START 22/202 OLAP	10257	14	10820	12	11202	08	11928	05	0396	
04	24.46	22 87034261	0.25	WEST/PUTNAM CO LINE	7879	14	7896	13	7701	09	7633	06	0087	
			Route US202	County 079 PUTNAM		Region 08								
05	4.02	22 84031040	4.02	START RT6 OVLP	8012	14	7924	09	7571	06	8605	03	0196	
05	4.46	6 84041133	0.44	VILLAGE OF BREWSTER TOWN OF SOUTHEAST	16492	14	15322	12	16942	06	16114	03	0197	
05	4.94	6 84041138	0.48	END 6/22/202 OLAP	16674	14	16913	11	17782	08	16465	05	0009	
05	5.72	6 84041146	0.78	RT 121	11943	14	11933	08	13264	05	11467	02	0045	
05	7.97	6 84041169	2.25	CONN STATE LINE	8035	14	8029	08	7955	05	7189	02	0046	
			Route NY203	County 021 COLUMBIA		Region 08								
01	3.97	203 81011029	3.97	CR 7 CROW HILL RD	763	14	766	13	1688	10	1582	07	0504	
01	6.65	203 81011067	2.68	JCT RT 987G TACONIC PKWY	1207	14	1211	13	2714	08	2909	05	0505	
01	8.16	203 81011082	1.51	TOWN OF GHENT & VILLAGE OF CHATHAM	2645	14	2789	10	3091	07	3109	04	0506	
01	10.74	203 81011107	2.58	VILLAGE OF CHATHAM & TOWN OF GHENT	3590	14	3631	09	3400	95	3202	92	0507	
01	13.86	203 81011138	3.12	TOWN OF KINDERHOOK VILLAGE OF VALATIE	3981	14	3981	14	3775	11	3766	08	0508	
01	16.26	203 81011165	2.40	VILLAGE OF VALATIE & TOWN OF KINDERHOOK	2283	14	2316	09	2862	04	2627	01	0509	
01	20.24	203 81011191	3.98	TOWN OF KINDERHOOK AND TOWN OF CHATHAM	1595	14	1646	10	1478	01	2160	98	0510	
			Route NY203	County 083 RENSSELAER		Region 01								

New York State Department of Transportation

Date: 7/22/2015

Traffic Volume Report

County Order	EMP	Ref Marker	Section		LATEST COUNT		-----PREVIOUS COUNTS-----						Station	CC Station	
					EST AADT	YR	EST AADT	YR	EST AADT	YR	EST AADT	YR			
		Route NY203			County 083	RENSSELAER	Region 01								
02	2.68	203 14021027	2.68	TOWN OF NASSAU AND VILLAGE OF NASSAU	1497	14	1502	13	1430	10	1355	07	0108		
		Route NY204			County 055	MONROE	Region 04								
01	1.04	204 43011010	1.04	START 33A/204 OLAP	6609	14	6632	13	9619	07	9682	05	0584		
01	1.71	33A43021140	0.67	HOWARD RD	16584	14	16607	13	21252	07	26263	05	0525		
01	1.80		0.09	END 33A/204 OLAP	21802	14	21833	13	20600	10	24261	07	0013		
01	2.27	204 43011023	0.47	DEEPROCK RD	16225	14	16146	09	16624	06	17533	03	0293		
01	2.95	204 43011026	0.68	RAILROAD IS OVER	17146	14	17061	09	18437	06	19306	03	0057		
01	3.21	204 43011032	0.26	ROCH OUTER LOOP 390I	26094	14	25968	09	25205	06	25915	03	0112		
01	3.35	204 43011034	0.14	ROCHESTER WEST CITY LINE - END RT 204	14603	14	14786	08	17630	05	16240	93	0028		
		Route NY205			County 077	OTSEGO	Region 09								
01	0.31	205 94011303	0.31	VILLAGE ONEONTA / TN ONEONTA	14260	14	13747	10	16976	07	13289	04	0065		
01	1.42	23 94021195	1.11	END RT 205 OLAP	5707	14	5666	13	6056	10	6967	07	0066		
01	2.17		0.75	START 23/205 OLAP	9639	14	9639	14	9587	13	9545	12	0001	9480	
01	6.87		4.70	TOWN OF ONEONTA & TOWN OF LAURENS	3597	14	3450	12	3353	09	2967	06	0183		
01	9.84	205 94011084	2.97	CR 46	2971	14	2971	14	2962	08	2945	05	0026		
01	15.12		5.28	TOWN OF LAURENS & TOWN OF HARTWICK	1809	14	1828	10	2286	07	2106	04	0027		
01	16.27	205 94011147	1.15	CR 11 HARTWICK	2170	14	2292	11	2066	08	2233	05	0294		
01	21.37	205 94011206	5.10	START 80/205 OLAP	1209	14	1209	14	1183	11	1169	08	0172		
01	23.29		1.92	RT 28 END 80/205 OLAP END RT 205	1161	14	1161	14	1135	11	2098	08	0272		
		Route NY206			County 007	BROOME	Region 09								
01	4.60	206 91011003	4.60	VILLAGE OF WHITNEY POINT AND TOWN OF TRIANGLE	3224	14	3236	13	2712	10	2937	06	0297		
01	4.78	206 91011048	0.18	CR 133 SOUTH STREET ON RIGHT	2881	14	2891	13	2803	10	2396	07	0206		
01	6.29	206 91011063	1.51	BROOME/CHEN CO LINE	2817	14	2827	13	2429	10	2126	07	0298		
		Route NY206			County 017	CHENANGO	Region 09								
02	2.20	206 92021017	2.20	CR 2	2536	14	2545	13	2260	10	2189	07	0030		
02	4.50	41 92021203	2.30	TOWN OF GREENE VILLAGE OF GREENE	2966	14	2977	13	2941	09	2850	06	0299		
02	4.96	41 92021202	0.46	OLD RT 12 GREENE	5415	14	5224	12	5192	10	5528	06	0020		
02	12.02	41 92021196	7.06	TOWN OF GREENE VILLAGE OF GREENE	2661	14	2928	12	2666	09	2739	03	0144		
02	14.10	41 92021122	2.08	START 41/206 OLAP	2486	14	2486	14	2711	12	2680	11	0239		
02	17.14		3.04	TOWN OF COVENTRY & TOWN OF BAINBRIDGE	2239	14	2239	14	2170	11	1786	08	0004		
02	20.90	206 92021208	3.76	TOWN OF BAINBRIDGE & VILLAGE OF BAINBRIDGE	2502	14	2511	13	2243	08	2478	01	0147		
02	21.21	206 92021211	0.31	VILLAGE OF BAINBRIDGE & TOWN OF BAINBRIDGE	6132	14	6143	09	6683	05	6609	02	0300		
02	21.39	206 92021213	0.18	ACC RT 88I	4735	14	4752	13	5050	12	6005	02	0038		

New York State Department of Transportation

Date: 7/22/2015

Traffic Volume Report

County Order	EMP	Ref Marker	Section		LATEST COUNT		-----PREVIOUS COUNTS-----				Station	CC Station	
			Length	End Description	EST AADT	YR	EST AADT	YR	EST AADT	YR			EST AADT
		Route NY206		County 017 CHENANGO		Region 09							
02	25.87	206 92021258	4.48	CHEN/DEL CO LINE	1684	14	1690	13	1785	12	1993	10	0005
		Route NY206		County 025 DELAWARE		Region 09							
03	2.08	206 93031020	2.08	RT 8 MASONVILLE	1152	14	1156	13	1546	10	1858	07	0112
03	8.19	206 93031023	6.11	TOWN OF MASONVILLE & TOWN OF TOMPKINS	1710	14	1716	13	2258	10	2518	07	0013
03	11.72	206 93031108	3.53	TOWN OF TOMPKINS TOWN OF WALTON	2156	14	2132	10	2315	07	2339	04	0025
03	17.74	206 93031177	6.02	TOWN OF WALTON & VILLAGE OF WALTON	2460	14	2422	11	2837	08	2587	05	0109
03	18.25	10 93011275	0.51	END 10/206 OLAP	7800	14	7813	09	10577	06	9507	03	0036
03	28.26	206 93031279	10.01	VILLAGE OF WALTON & TOWN OF WALTON	1716	14	1718	09	3190	04	2221	01	0303
03	31.34	30 93011180	3.08	END 30/206 OLAP	1815	14	1777	11	1925	08	1702	05	0301
03	39.85		8.51	SPRING BK EST RD	1588	14	1588	14	1832	11	1680	08	0047
03	40.72		0.87	MORTON HILL RD	2255	14	2255	14	2217	13	2224	12	0048 9381
		Route NY206		County 105 SULLIVAN		Region 09							
04	1.60	WILCOX AVE	1.60	WILCOX AVE	2096	14	2136	09	2460	06	3407	05	0031
04	2.09		0.49	UNION ST	3100	14	3158	09	3504	04	3458	01	0032
		Route NY207		County 071 ORANGE		Region 08							
01	0.77	207 83011007	0.77	NORTH & SOUTH CHURCH STREETS	10102	14	10162	13	11000	10	11702	07	0092
01	1.34	207 83011013	0.57	CR 66 CRAIGVILLE RD	13896	14	13896	14	14448	11	14613	08	0020
01	1.71	207 83011017	0.37	CR 8 SARAH WELLS TRL	8879	14	8932	13	9698	10	10282	07	0134
01	5.53	207 83011054	3.82	VILLAGE OF GOSHEN & TOWN OF GOSHEN	6878	14	6887	09	7984	06	7767	03	0008
01	6.42	207 83011065	0.89	CR 4 MAYBROOK RD	5489	14	5489	14	5299	11	5887	08	0007
01	9.06	207 83011090	2.64	START 207/208 OLAP	3654	14	3444	12	3629	09	4360	06	0513
01	9.19	207 83011092	0.13	END 207/208 OLAP	6312	14	6242	09	7405	06	6171	00	0514
01	11.12		1.93	TOWN OF HAMPTONBURGH & TOWN OF NEW WINDSC	4043	14	4043	14	4973	11	4504	08	0510
01	13.73	207 83011138	2.61	RT 747 INT BLVD	5330	14	5362	13	5447	10	5716	07	0515
01	15.55	207 83011156	1.82	MOUNT AIRY RD	9837	14	9895	13	9710	10	10566	07	0138
01	16.50	207 83011165	0.95	START 207/300 OLAP	16145	14	15606	12	17033	11	18521	07	0050
01	16.89	207 83011169	0.39	END 207/300 OLAP	23559	14	23699	13	23950	10	24530	07	0516
01	19.05	207 83011186	2.16	WISNER AVE	8747	14	8799	13	8596	10	9125	07	0517
		Route NY208		County 071 ORANGE		Region 08							
01	0.87	208 83011008	0.87	VILLAGE OF MONROE & TOWN OF MONROE	16313	14	16880	10	20697	07	18134	04	0032
01	3.81	208 83011038	2.94	TOWN OF MONROE & VILLAGE OF SOUTH BLOOMING G	15302	14	15823	11	17198	08	16999	05	0031
01	7.41	208 83011074	3.60	VILLAGE OF SOUTH BLOOMING GROVE & TOWN OF BLC	8379	14	7843	12	9050	08	9342	05	0522
01	9.53	208 83011096	2.12	VILLAGE OF WASHINGTONVILLE TOWN OF BLOOMING C	6814	14	6317	12	6952	09	7512	06	0523

New York State Department of Transportation

Date: 7/22/2015

Traffic Volume Report

County Order	EMP	Ref Marker	Section		LATEST COUNT		-----PREVIOUS COUNTS-----						Station	CC Station	
					EST AADT	YR	EST AADT	YR	EST AADT	YR	EST AADT	YR			
		Route NY208			County 071 ORANGE		Region 08								
01	11.05	208 83011111	1.52	START 207/208 OLAP		3388	14	3143	12	3354	09	3679	06	0524	
01	11.18	207 83011092	0.13	END 207/208 OLAP		6312	14	6242	09	7405	06	6171	00	0514	
01	13.19	208 83011132	2.01	CR 4 MAYBROOK RD		2229	14	2229	14	3165	11	3552	08	0525	
01	15.68	208 83011157	2.49	VILLAGE OF MAYBROOK TOWN OF MONTGOMERY		6833	14	7011	11	7474	08	8532	05	0057	
01	16.81	208 83011168	1.13	RT 17K		16951	14	17052	13	14547	10	17096	06	0526	
01	19.45	208 83011190	2.64	TOWN OF MONTGOMERY VILLAGE OF WALDEN		10271	14	10271	14	9696	11	10030	08	0289	
01	19.51		0.06	START 52/208 OLAP		20291	14	20291	14	18629	11	14700	08	0299	
01	20.44	208 83011204	0.93	VILLAGE OF WALDEN TOWN OF MONTGOMERY		5318	14	5350	13	5421	10	5606	07	0290	
01	22.09	208 83011223	1.65	ORANGE/ULSTER CO LINE		4835	14	4775	11	4345	08	5021	02	0828	
		Route NY208			County 111 ULSTER		Region 08								
02	1.69	208 86021016	1.69	RT 300		8529	14	8574	09	7806	06	9032	03	0529	
02	6.96	208 86021069	5.27	TOWN OF SHAWANGUNK & TOWN OF GARDINER		5507	14	5673	11	5925	08	6380	05	0531	
02	12.69	208 86021127	5.73	TOWN OF NEW PALTZ AND VILLAGE OF NEW PALTZ		6289	14	6079	12	5512	09	5561	06	0532	
		Route US209			County 071 ORANGE		Region 08								
01	0.61		0.61	W BROOME ST		10685	14	10567	09	12094	04	10779	02	0012	
01	0.87		0.26	ULSTER PL		10744	14	10744	14	8193	11	11878	08	0013	
01	1.81		0.94	PORT JERVIS CL / DEERPARK TL		7265	14	7265	14	9498	08	7753	02	0533	
01	4.41	209 83012026	2.60	CR 80 NEVERSINK DR		5645	14	5844	11	6784	07	7415	04	0534	
01	8.88	209 83012071	4.47	RT 211 CUDDEBACKVILLE		4918	14	4918	14	4509	11	4955	08	0128	
01	12.03	209 83012103	3.15	ORANGE/SULLIV CO LINE		2798	14	2798	14	2768	11	3012	07	0535	
		Route US209			County 105 SULLIVAN		Region 09								
02	5.47	209 96021055	5.47	ACC RT 17		2880	14	2793	11	3005	07	3497	04	0283	
02	6.84	209 96021068	1.37	TOWN OF MAMAKATING & VILLAGE OF WURTSBORO		5552	14	5359	09	5893	06	4714	03	0141	
02	14.01	209 96021140	7.17	VILLAGE OF WURTSBORO & TOWN MAMAKATING		5504	14	5260	08	5966	06	5605	05	0002	
		Route US209			County 111 ULSTER		Region 08								
03	4.60	209 86031046	4.60	TOWN OF WAWARSING AND VILLAGE OF ELLENVILLE		5794	14	5794	14	6214	11	5752	08	0536	
03	6.41	209 86031064	1.81	VILLAGE OF ELLENVILLE AND TOWN OF WAWARSING		15481	14	14920	11	15904	08	16523	05	0537	
03	10.77	55 86021150	4.36	END 55/209 OLAP		10519	14	10164	11	10901	08	11183	05	0318	
03	16.31	209 86031163	5.54	TOWN OF WAWARSING & TOWN OF ROCHESTER		9116	14	8820	11	9154	08	10574	05	0113	
03	21.44	209 86031215	5.13	TOWN OF ROCHESTER & TOWN OF MARBLETOWN		9232	14	9232	14	8541	11	8866	08	0538	
03	22.28	209 86031223	0.84	END 209/213OLAP		11599	14	11599	14	12248	11	11988	08	0539	
03	22.94	209 86031231	0.66	CR 26 COTTEKILL RD		13006	14	12757	09	10748	06	13203	03	0120	
03	29.05	209 86031290	6.11	TOWN OF MARBLETOWN & TOWN OF HURLEY		10641	14	10704	12	11703	09	12452	05	0029	

New York State Department of Transportation

Date: 7/22/2015

Traffic Volume Report

County Order	EMP	Ref Marker	Section		LATEST COUNT		-----PREVIOUS COUNTS-----				Station	CC Station	
			Length	End Description	EST AADT	YR	EST AADT	YR	EST AADT	YR			EST AADT
		Route US209			County 111	ULSTER	Region 08						
03	31.34	209 86031313	2.29	TOWN OF HURLEY & TOWN OF ULSTER	13094	14	13123	13	13152	12	13759	09	0540
03	33.62	209 86031336	2.28	CR 42 SAWKILL RD	19701	14	20138	12	19094	09	19411	06	0541
03	34.39	209 86031345	0.77	ENTERPRISE DRIVE	31827	14	30545	12	28216	08	30749	05	0542
03	34.94	209 86031351	0.55	RT 9W END RT 209	20948	14	20139	11	19418	08	24540	05	0006
		Route NY210			County 071	ORANGE	Region 08						
01	4.02	210 83011040	4.02	TOWN OF WARWICK & VILLAGE OF GREENWOOD LAKE	3613	14	3618	09	3393	06	4005	03	0149
		Route NY211			County 071	ORANGE	Region 08						
01	2.57	211 83011026	2.57	TOWN OF DEER PARK & TOWN OF MOUNT HOPE	2495	14	2495	14	2250	11	2677	08	0547
01	10.02	211 83011099	7.45	VILLAGE OF OTISVILLE & TOWN OF MOUNT HOPE	1937	14	1940	09	2417	06	2174	04	0511
01	10.74	211 83011101	0.72	START 17M/211 OLAP MONHAGEN AVE	7107	14	7154	13	6222	10	8009	07	0549
01	11.50		0.76	W MAIN ST / WICKHAM AVE	10489	14	10489	14	8212	11	10789	08	0065
01	12.33		0.83	MIDDLETOWN CL / WALLKILL TL	13715	14	13845	11	13426	08	14127	02	0359
01	13.33	211 83013010	1.00	CR 92 DUNNING RD	26222	14	26229	12	30943	08	26241	03	0358
01	13.77	211 83013014	0.44	RT 17	39533	14	37668	00	26681	97	30888	92	0512
01	15.49	211 83013031	1.72	CR 83 SCOTCHTOWN RD	25136	14	25113	08	18366	03	19265	00	0051
01	21.44	211 83013092	5.95	TOWN OF WALLKILL & TOWN OF MONTGOMERY	6910	14	6910	14	6542	11	6497	08	0361
01	22.81	211 83013106	1.37	RT 17K END RT 211	7683	14	7953	10	8437	07	9954	04	0132
		Route NY212			County 111	ULSTER	Region 08						
01	9.65	212 86011098	9.65	TOWN OF SHANDAKEN & TOWN OF WOODSTOCK	958	14	961	13	1081	09	1103	05	0550
01	11.56	212 86011114	1.91	CR 47A ROCK CITY RD	5687	14	5687	14	5986	11	6108	08	0056
01	12.03	212 86011120	0.47	RT 375	10535	14	10604	13	10334	10	10939	07	0551
01	14.56	212 86011146	2.53	TOWN OF WOODSTOCK & TOWN OF SAUGERTIES	5181	14	5198	13	4885	10	5258	07	0552
01	18.36	212 86011184	3.80	CR 35 CENTERVILLE	3903	14	3916	13	3652	10	4018	07	0553
01	20.48	212 86011202	2.12	START 32/212 OLAP	8746	14	8803	13	7091	12	7996	09	0108
01	20.56	32 86023117	0.08	87I UNDER	20785	14	20242	11	16723	08	18186	05	0054
01	21.77	32 86023114	1.21	VILLAGE OF SAUGERTIES AND TOWN OF SAUGERTIES	12414	14	12414	14	11900	11	12823	08	0055
		Route NY213			County 111	ULSTER	Region 08						
01	1.39	213 86011017	1.39	TOWN OF OLIVE & TOWN OF MARBLETOWN	2072	14	2096	09	1351	06	1580	05	0558
01	5.64	213 86011055	4.25	CR14 HURLEY MTN RD	1407	14	1423	10					0017
01	8.64	213 86011075	3.00	START 209/213 OLAP	962	14	973	10					0019
01	9.48	209 86031219	0.84	START 209/213 OLAP	11599	14	11599	14	12248	11	11988	08	0539
01	10.69	213 86011106	1.21	CR 1 - LUCAS AVE TRNPK	3459	14	3497	09	4118	06	4607	97	0590
01	12.96	213 86011130	2.27	TOWN OF MARBLETOWN & TOWN OF ROSENDALE	4112	14	4112	14	3630	11	4657	08	0591

New York State Department of Transportation

Date: 7/22/2015

Traffic Volume Report

County Order	EMP	Ref Marker	Section		LATEST COUNT		-----PREVIOUS COUNTS-----						Station	CC Station	
					EST AADT	YR	EST AADT	YR	EST AADT	YR	EST AADT	YR			
		Route NY213			County 111	ULSTER	Region 08								
01	14.74	213 86011144	1.78	START 32/213 OLAP			5552	14	5570	13	6112	09	6406	06	0592
01	17.29	32 86021192	2.55	TOWN OF ESOPUS AND TOWN OF ROSENDALE			9452	14	9774	12	7767	09	10135	06	0247
01	19.71	213 86011197	2.42	CR 16 RIFTON			2413	14	2416	09	2354	06	2347	96	0555
01	24.12	213 86011241	4.41	TOWN OF ESOPUS & TOWN OF ULSTER			2277	14	2292	13	2229	10	2347	06	0004
01	26.77	32 86022017	2.65	WILBUR AVE			3176	14	3195	13	2195	10	3513	07	0556
01	27.04		0.27	CLINTON / END 213 OLP			3131	14	3131	14	3285	11	4139	08	0003
01	27.08	32 86022017	0.04	BROADWAY END RT 213			3514	14	3628	11	6000	07			1101
		Route NY214			County 111	ULSTER	Region 08								
01	3.76	214 86011038	3.76	ULSTER/GREENE CO LINE			965	14	968	13	1303	09	1326	96	0557
		Route NY214			County 039	GREENE	Region 01								
02	8.58	214 13021086	8.58	RT 23A JCT END RT 214			757	14	760	13	714	10	836	06	0053
		Route NY215			County 023	CORTLAND	Region 03								
01	5.51		5.51	TOWN OF CORTLANDVILLE			1880	14	1881	13	1643	08	1770	05	0030
01	6.09	90 32012005	0.58	RT 13			2650	14	2728	11	4475	06	3368	05	0091
		Route NY216			County 027	DUTCHESS	Region 08								
01	3.18	216 82011030	3.18	TOWN OF EAST FISHKILL & TOWN OF BEEKMAN			5200	14	5200	14	4995	11	5953	07	0558
01	6.19	216 82011062	3.01	RT 55 END RT 216			3403	14	3611	11	4191	08	4261	05	0089
		Route NY217			County 021	COLUMBIA	Region 08								
01	2.65	217 81011022	2.65	CR 83 FISH-GAME CLUB RD			2537	14	2537	14	2087	11	2081	08	0563
01	4.91	217 81011049	2.26	TOWN OF CLAVERACK VILLAGE OF PHILMONT			4089	14	4163	10	3453	07	4920	04	0018
01	6.61	217 81011066	1.70	VILLAGE OF PHILMONT & TOWN OF CLAVERACK			1326	14	1349	10	1379	07	1348	04	0564
01	6.71	217 81011068	0.10	CR 21C END RT 217			937	14	965	11	912	08	1072	05	0088
		Route NY218			County 071	ORANGE	Region 08								
01	0.22	218 83011003	0.22	RT 980U			5818	14	5818	14	5832	11	5900	08	0564
01	0.98	218 83011011	0.76	RT 980W			6737	14	6860	10	7650	07	7561	04	0565
01	2.36	218 83011024	1.38	VILLAGE OF HIGHLAND FALLS & TOWN OF HIGHLAND			4837	14	4938	10	4230	07	4384	04	0566
01	3.06	9W83021056	0.70	END 9W/218 OLAP			16309	14	16309	14	16458	13	16762	12	0567
01	4.33	218 83011045	1.27	WASHINGTON RD			4191	14	3923	12	3689	09	3861	06	0568
01	9.64	218 83011099	5.31	TOWN OF HIGHLAND & TOWN OF CORNWALL			1662	14	1662	14	1791	11	1980	08	0093
01	10.51	218 83011106	0.87	VILLAGE OF CORNWALL & TOWN OF CORNWALL			3806	14	3806	14	4333	11	4217	08	0569
		Route US219			County 009	CATTARAUGUS	Region 05								
01	6.29	219 51011062	6.29	I86 EB RAMP			8797	14	8797	14	8826	13	8942	12	0358

New York State Department of Transportation

Date: 7/22/2015

Traffic Volume Report

County Order	EMP	Ref Marker	Section Length	End Description	LATEST COUNT		-----PREVIOUS COUNTS-----				Station CC	Station	
					EST AADT	YR	EST AADT	YR	EST AADT	YR			EST AADT
Route US219 County 009 CATTARAUGUS Region 05													
01	6.76		0.47	WB RAMP/BEGIN 954T	2460	14	2460	14	4016	11			0002
01	13.59	951M51011011	0.52	START 219/417 OLAP	2977	14	2977	14	3877	11	4899	08	0917
01	14.29	17 51022030	0.70	RR	7852	14	7729	12	7741	09	9614	06	0222
01	15.21	219 51012015	0.92	SALAMANCA NORTH C/L	7416	14	7449	13	6938	10	7196	07	0359
01	19.55	219 51013043	4.34	RT 98 GREAT VALLEY	5562	14	5587	13	6013	10	6043	07	0220
01	24.34	219 51013091	4.79	TN ELLICOTTVILLE & VILL ELLICOTTVILLE	5911	14	5951	13	5294	10	5331	07	0218
01	24.54	219 51013093	0.20	CR 71 MILL ST FARM TO MARKET RD	7053	14	6562	12	6707	10	6834	07	0382
01	25.35	219 51013101	0.81	VILL ELLICOTTVILLE & TN ELLICOTTVILLE	7440	14	7491	13	6467	10	6622	07	0219
01	36.20	219 51013210	10.85	TOWN OF ELLICOTTVILLE AND TOWN OF ASHFORD	4620	14	4652	13	4553	10	4452	07	0004
01	39.08		2.88	OLD 219/PETERS RD	8532	14	8532	14	8426	11	7063	08	0221
01	39.43	219 51013242	0.35	US 219 NB RAMP	4700	14	4700	14					0223
01	40.27	219 51013250	0.84	START EXPRESSWAY	5939	14	5939	14					0224
Route US219 County 029 ERIE Region 05													
02	2.65	219 53021021	2.65	VILL OF SPRINGVILLE & TN OF CONCORD	5939	14	5939	14					0227
02	5.54	219 53021056	2.89	ACC CR 49 GENESEE RD	14546	14	14452	13	10210	09	13369	03	0363
02	12.10	219 53121117	6.56	TN OF CONCORD AND TN OF BOSTON	12371	14	12291	13	12314	10	12409	07	0083
02	16.84	219 53121165	4.74	ACC RT 391 HMBURG-SPRNGVL RD	14668	14	14592	13	14024	09	13899	06	0340
02	20.94	219 53121206	4.10	TOWN HAMBURG & TOWN ORCHARD PARK	24194	14	24194	14	21235	13	19362	12	0330 5384
02	21.98	219 53121216	1.04	ACC US RT 20A	32909	14	32909	14	30991	11	30333	08	0245
02	23.77	219 53121234	1.79	ACC RT 179 MILESTRIP RD	37249	14	37056	13	38250	09	38012	06	0178
02	26.16	219 53121257	2.39	TOWN OF ORCHARD PARK & TOWN OF WEST SENECA	49369	14	46255	10	46039	07	42496	05	0360
02	26.85	219 53121265	0.69	RAMP	51009	14	50745	13	51006	09	50753	04	0331
02	27.36	219 53121269	0.51	ACC RT 90I END RT 219	60138	14	59827	13	56723	09	59293	06	0179
Route NY220 County 017 CHENANGO Region 09													
01	7.60	220 92011076	7.60	TOWN OF SMITHVILLE & TOWN OF MCDONOUGH	340	14	349	12	347	09	364	06	0152
01	18.55	220 92011185	10.95	TOWN OF PRESTON & TOWN OF OXFORD	616	14	616	14	571	12	580	11	0043
01	19.19	220 92011193	0.64	START 12/220 OLAP	1216	14	1216	14	1116	12	1183	11	0305
01	19.87	12 92021215	0.68	END 12/220 OLAP	7147	14	6868	12	6899	09	6818	06	0044
01	20.40	220 92011303	0.53	VILLAGE OF OXFORD & TOWN OF OXFORD	3361	14	3361	14	4758	12	3228	11	0306
01	20.76	220 92011309	0.36	CR 32 END RT 220	2877	14	2877	14	3148	11	2108	06	0006
Route NY221 County 023 CORTLAND Region 03													
01	1.37	221 32011013	1.37	RT 200	1246	14	1246	14	1111	11	1315	06	0059
01	10.27	221 32011095	8.90	TOWN OF LAPEER & TOWN OF MARATHON	920	14	926	13	972	11	1011	08	0323

New York State Department of Transportation

Date: 7/22/2015

Traffic Volume Report

County Order	EMP	Ref Marker	Section Length	End Description	LATEST COUNT		-----PREVIOUS COUNTS-----				Station CC	Station	
					EST AADT	YR	EST AADT	YR	EST AADT	YR			EST AADT
Route NY221 County 023 CORTLAND Region 03													
01	11.61	221 32011111	1.34	TOWN OF MARATHON & VILLAGE OF MARATHON	2021	14	2065	09	3663	99			0325
01	11.68	221 32011116	0.07	ACC RT 81I	4491	14	4723	11	4333	08	4447	02	0022
01	14.09	221 32011141	2.41	VILLAGE OF MARATHON TOWN MARATHON	1357	14	1387	11	1423	08	1837	05	0065
01	18.71	221 32011288	4.62	TOWN OF MARATHON & TOWN OF WILLET	761	14	761	14	646	11	844	08	0068
Route NY222 County 109 TOMPKINS Region 03													
01	2.30	222 36011006	2.30	VILLAGE OF GROTON & TOWN OF GROTON	2732	14	2777	11	3116	06	2650	95	0431
01	5.86	222 36011058	3.56	TOMP/CORT CO LINE	2947	14	2966	13	3318	10	3117	07	0432
Route NY222 County 023 CORTLAND Region 03													
02	2.22	222 32021022	2.22	LYNCOURT DR	3073	14	3073	14	3401	11	3524	10	0040
02	3.31	222 32021033	1.09	RT 281 W OF CORTLAND	5247	14	5290	13	6060	10	6570	06	0140
02	3.57	222 32021035	0.26	CORTLAND CITY LINE	12149	14	12143	11	11863	07	10581	03	0087
02	4.38		0.81	TOWNLEY AVE	12046	14	12022	11	13038	07	10515	04	0031
02	4.57		0.19	MAIN ST	10027	14	9768	11	9630	06	9647	03	0104
02	4.71		0.14	RTS 11/13/41 END RT 222	11074	14	11007	10	11007	06	11224	01	0019
Route NY223 County 015 CHEMUNG Region 06													
01	0.99	223 62011010	0.99	E FRANKLIN ST	2327	14	2327	14	2517	13	2588	12	0193 6281
01	3.24	223 62011032	2.25	CR 1	4587	14	4362	12	5229	09	4439	06	0134
01	5.77	223 62011058	2.53	TOWN HORSEHEADS TOWN ERIN	2714	14	2605	12	2958	09	2761	06	0136
01	6.92	223 62011069	1.15	CR 4	1702	14	1702	14	1651	11	1836	08	0149
01	12.57	223 62011126	5.65	TOWN OF ERIN & TOWN OF VAN ETEN	1024	14	1024	14	927	11	842	08	0025
Route NY224 County 015 CHEMUNG Region 06													
01	1.00	224 62011010	1.00	VILLAGE OF VAN ETEN & TOWN OF VAN ETEN	3108	14	2937	12	3306	09	2609	06	0140
01	2.74	224 62011028	1.74	RT 223	2363	14	2379	10	2330	07	2494	04	0195
01	5.12	224 62011051	2.38	CHEM/SCHUY CO LINE	1431	14	1353	12	1563	09	1460	06	0296
Route NY224 County 097 SCHUYLER Region 06													
02	6.09	224 63021061	6.09	RT 13 ALPINE JCT	1322	14	1249	12	1377	09	1453	06	0141
02	10.92	224 63021109	4.83	TOWN OF CAYUTA & TOWN OF CATHERINE	3015	14	3231	10	3404	07	3220	04	0143
02	12.04	224 63021117	1.12	WEST LINE ODESSA & TOWN MONTOUR FALLS	3235	14	3270	09	3850	06	4184	03	0010
02	14.64	224 63021146	2.60	RT 14 MNTR FLS END RT 224	4377	14	4357	07	5380	04	4662	01	0144
Route NY225 County 015 CHEMUNG Region 06													
01	2.12	225 62011021	2.12	GOLDEN GLOW DR	1484	14	1544	09	1682	06	1587	04	0028
01	5.62	225 62011056	3.50	CHEM/STUUB CO LINE	855	14	821	12	901	09	889	06	0029

New York State Department of Transportation

Date: 7/22/2015

Traffic Volume Report

County Order	EMP	Ref Marker	Section Length	End Description	LATEST COUNT		-----PREVIOUS COUNTS-----				Station	CC Station	
					EST AADT	YR	EST AADT	YR	EST AADT	YR			EST AADT
Route NY225 County 101 STEUBEN Region 06													
02	3.95	225 64013032	3.95	CR 120 CATON	938	14	938	14	890	11	891	08	0140
02	6.93	225 64011034	2.98	TOWN OF CATON & TOWN OF CORNING	1489	14	1613	10	1400	07	1834	04	0145
02	8.79	225 64011053	1.86	TOWN CORNING & VILLAGE OF SOUTH CORNING	3148	14	3148	14	2992	09	3752	06	0147
02	9.47	225 64011060	0.68	CITY OF CORNING	8554	14	8245	12	8460	09	7952	06	0007
02	9.93	225 64012004	0.46	RT 352 END RT 225 CONHOCTON ST	9720	14	10241	10	9003	07	12094	04	0053
Route NY226 County 101 STEUBEN Region 06													
01	0.29	226 64011000	0.29	RT 861 UNDER	4317	14	4160	12	4726	09	4884	06	0064
01	0.88	226 64011006	0.59	VILLAGE SAVONA & TOWN BATH	3619	14	3882	10	3459	07	3731	04	0148
01	8.56	226 64011084	7.68	TOWN OF BATH & TOWN OF BRADFORD	2349	14	2349	14	2119	09	2383	06	0149
Route NY226 County 097 SCHUYLER Region 06													
02	4.66	226 63021047	4.66	TOWN OF ORANGE & TOWN OF TYRONE	1289	14	1397	10	1323	07	1509	04	0149
02	10.47	226 63021105	5.81	TOWN OF TYRONE & TOWN OF READING	749	14	719	12	773	08	881	05	0185
Route NY227 County 097 SCHUYLER Region 06													
01	5.92	227 63011059	5.92	RT 228 PERRY CITY	1348	14	1348	14	1299	11	1126	08	0306
01	6.29	227 63011062	0.37	SCHUY/TOMP CO LINE	1782	14	1782	14	1824	11	1898	08	0307
Route NY227 County 109 TOMPKINS Region 03													
02	3.13	227 36021030	3.13	TOWN ULYSSES & VILLAGE TRUMANSBURG	1769	14	1760	11	1842	08	1331	05	0034
02	3.57	227 36021033	0.44	RT 96 TRMNSBRG END RT 227	2856	14	2974	10	2711	07	2508	04	0572
Route NY228 County 097 SCHUYLER Region 06													
01	2.13	228 63011021	2.13	VILLAGE OF ODESSA & TOWN OF CATHARINE	1187	14	1187	14	1096	11	1396	08	0006
01	9.78	228 63011098	7.65	TOWN OF CATHARINE & TOWN OF HECTOR	1029	14	1130	10	994	07	1185	04	0190
01	9.88	79 63061012	0.10	END 79/228 OLAP	2499	14	2485	12	2095	09	2557	06	0005
01	12.47	228 63011126	2.59	RT 227 PERRY CITY END RT 228	957	14	1048	10	797	07	1245	04	0298
Route NY230 County 101 STEUBEN Region 06													
01	1.85	230 64011019	1.85	STEUB/SCHUY CO LINE	396	14	417	09	442	06	687	02	0150
Route NY230 County 097 SCHUYLER Region 06													
02	2.43	230 63021024	2.43	SCHUY/YATES CO LINE	633	14	681	10	637	07	779	04	0151
Route NY230 County 123 YATES Region 06													
03	4.67	230 66031047	4.67	RT 14A END RT 230	786	14	828	09	943	06	1206	03	0130
Route NY231 County 103 SUFFOLK Region 10													
01	0.55	231 07011004	0.55	VILLAGE OF BABYLON & TOWN OF ISLIP	9783	14	9793	11	16772	08	17969	04	0130

New York State Department of Transportation

Date: 7/22/2015

Traffic Volume Report

County Order	EMP	Ref Marker	Section		LATEST COUNT		-----PREVIOUS COUNTS-----				Station	CC Station			
			Length	End Description	EST AADT	YR	EST AADT	YR	EST AADT	YR			EST AADT	YR	
		Route NY231			County 103	SUFFOLK	Region 10								
01	1.50	231 07011014	0.95	RT 27			27503	14	26966	07	25405	04	26281	00	0077
01	2.59	231 07011024	1.09	SOUTHERN ST PKWY - 908M			30813	14	28847	07	28229	04	29253	00	0076
01	3.25	231 07011032	0.66	CR 4 COMMACK RD			47192	14	47263	11	43840	06	53230	03	0185
01	4.99	231 07011048	1.74	NICHOLS RD			31169	14	31810	11	35611	07	36634	04	0187
01	6.26	231 07011061	1.27	TOWN OF BABYLON & TOWN OF HUNTINGTON			33773	14	33773	14	32528	11	36878	07	0138
01	7.27	231 07011071	1.01	I-495 LONG ISLAND EXP			41292	14	40498	07	36953	04	38150	00	0039
01	9.08	231 07011090	1.81	NORTHERN ST PKWY - 908G			31633	14	31025	07	29615	04	30334	00	0074
		Route NY232			County 045	JEFFERSON	Region 07								
01	2.39	232 73011024	2.39	RT 11 END RT 232			5336	14	5226	07	5727	06	5501	03	0478
		Route NY233			County 065	ONEIDA	Region 02								
01	1.20	233 26011012	1.20	RT 412			2142	14	2081	12	2668	09	2281	06	0311
01	2.18	233 26011022	0.98	CR 15A NORTON AVE			3710	14	3511	12	4095	09	3224	06	0310
01	2.88	233 26011028	0.70	BRISTOL RD			4421	14	4568	10	5491	07	5562	04	0013
01	3.45	233 26011034	0.57	TOWN OF KIRKLAND & TOWN OF WESTMORELAND			3930	14	3930	14	3386	12	4200	09	0188
01	6.09	233 26011057	2.64	CR 23 W MAIN ST			7763	14	7763	14	8956	09	8635	06	0187
01	6.69	233 26011067	0.60	RT 90I IS UNDER			6849	14	6845	10	9139	06	10213	03	0392
01	10.25	233 26011102	3.56	TOWN OF WESTMORELAND & TOWN OF WHITESTOWN			5263	14	5313	09	5394	06	6299	05	0128
01	11.05	233 26011113	0.80	CR 40 COLEMAN MILLS RD			8848	14	8590	11	8985	08	9569	05	0394
01	11.83	233 26011119	0.78	RT 69			9509	14	9598	09	11105	06	11000	03	0395
01	12.06	920U26011001	0.23	ROUTES 49 & 365 ARE OVER W/CONN			8702	14	8702	14	8714	11	8819	08	0129
		Route NY235			County 007	BROOME	Region 09								
01	0.48	235 91011004	0.48	BROOME/CHEN CO LINE			957	14	957	14	1048	11	1084	07	0307
		Route NY235			County 017	CHENANGO	Region 09								
02	5.29	235 92021053	5.29	TOWN OF AFTON AND TOWN OF COVENTRY			574	14	603	09	635	04	615	01	0308
02	8.69	235 92021087	3.40	RTS 41 & 206 END RT 235			668	14	668	14	786	11	695	08	0145
		Route NY236			County 091	SARATOGA	Region 01								
01	2.47	236 15011025	2.47	RT 146 JCT END RT 236			7048	14	7417	10	7207	07	9590	03	0297
		Route NY237			County 037	GENESEE	Region 04								
01	3.43	237 41011034	3.43	RT 33			2273	14	2365	09	1390	06	1617	03	0320
01	6.98	237 41011069	3.55	TOWN OF STAFFORD & TOWN OF BYRON			1178	14	1178	14	1415	11	2140	07	0322
01	8.68	237 41011088	1.70	CR 14 N BERGEN RD			1729	14	1799	09	1885	06	2205	03	0323
01	10.55	237 41011105	1.87	GEN/ORLEANS CO LINE			1407	14	1478	10	1589	07	1382	04	0324

New York State Department of Transportation

Date: 7/22/2015

Traffic Volume Report

County Order	EMP	Ref Marker	Section		LATEST COUNT		-----PREVIOUS COUNTS-----						Station CC Station
					EST AADT	YR	EST AADT	YR	EST AADT	YR	EST AADT	YR	
		Route NY237			County 073	ORLEANS	Region 04						
02	4.38	237 45021043	4.38	RT 31A CLARENDON	1260	14	1260	14	1395	11	1338	08	0325
02	7.46	237 45021074	3.08	TOWN OF CLARENDON AND VILLAGE OF HOLLEY	1195	14	1243	09	1059	06	1345	01	0326
02	10.35	237 45021083	2.89	VILLAGE OF HOLLEY AND TOWN OF MURRAY	1399	14	1399	14	2361	11	1836	07	0269
02	11.22		0.87	START 104/237 OLAP	4449	14	4533	09	3788	06	5784	00	0223
02	12.75		1.53	CR 43 CREEK RD	1189	14	1237	09	894	06	1289	03	0327
02	14.56	237 45021145	1.81	RT 18	787	14	787	14	854	11	1131	07	0328
02	17.92		3.36	RT 947A L O S P END RT 237	1066	14	1071	09	777	05	757	02	0010
		Route NY238			County 121	WYOMING	Region 04						
01	5.81	238 46011058	5.81	TOWN OF ORANGEVILLE & TOWN OF ATTICA	1412	14	1412	14	1434	11	1202	08	0329
01	9.49	238 46011096	3.68	RAILROAD GRADE CROSSING ALSO AT 1021	2041	14	2066	13	1841	10	1880	07	0330
01	10.74	238 46011107	1.25	TOWN OF ATTICA & VILLAGE OF ATTICA	4569	14	4569	14	4639	08	4401	05	0331
01	11.00	98 46021290	0.26	END 98/238 OLAP	7483	14	7483	14	7284	11	7192	08	0205
01	11.21	238 46011112	0.21	WYO/GEN CO LINE	4073	14	4187	09	4199	06	3774	00	0010
		Route NY238			County 037	GENESEE	Region 04						
02	3.97	238 41021039	3.97	UAB	2560	14	2662	09	2844	05	3836	02	0332
		Route NY240			County 009	CATTARAUGUS	Region 05						
01	5.08		5.08	TN OF ELLICOTTVILLE & TN OF ASHFORD	854	14	861	13	757	10	658	07	0010
01	13.14		8.06	RRXING	710	14	710	14	914	11	1106	08	0007
		Route NY240			County 029	ERIE	Region 05						
02	0.94		0.94	TN OF CONCORD & VILL OF SPRINGVILLE	1281	14	1291	13	2034	10	1694	07	0100
02	2.45		1.51	VILL OF SPRINGVILLE & TN OF CONCORD NORTH ST	2269	14	2287	13	2814	09			0140
02	3.97		1.52	CR 409 GENESEE RD	2021	14	2037	13	3117	10	2713	07	0370
02	4.51		0.54	CR 27 ALLEN RD	2799	14	2822	13	2956	10	2711	07	0016
02	6.37		1.86	FOOTE RD	2013	14	2029	13	2044	09	2145	06	0372
02	8.20		1.83	CRUMP RD	2110	14	2127	13	2215	10	2038	07	0019
02	8.95		0.75	HOLLAND RD	2317	14	2336	13	2565	10	2308	07	0024
02	15.93	240 53011150	6.98	TOWN OF COLDEN & TOWN OF AURORA	2344	14	2363	13	2435	10	2597	07	0062
02	17.84	240 53011169	1.91	CR 84 DAVIS RD	3293	14	3293	14	3222	11	2607	08	0201
02	20.38	240 53011195	2.54	CR 370 POWERS RD	4154	14	4187	13	4672	09	4485	06	0279
02	21.71	240 53011207	1.33	START 240/277 OLAP	6787	14	6787	14	7508	11	7192	08	0200
02	23.02	277 53011065	1.31	TN ORCHARD PARK & VILL ORCHARD PARK	12133	14	12133	14	9943	13	12438	10	0176
02	24.57	277 53011081	1.55	VILL ORCHARD PARK & TN ORCHARD PARK	16170	14	16170	14	14714	13	15195	09	0379
02	25.08	277 53011086	0.51	RT 20 S WESTERN BLVD	16306	14	16378	13	16342	09	14287	06	0375

New York State Department of Transportation

Date: 7/22/2015

Traffic Volume Report

County Order	EMP	Ref Marker	Section		LATEST COUNT		-----PREVIOUS COUNTS-----				Station	CC Station	
			Length	End Description	EST AADT	YR	EST AADT	YR	EST AADT	YR			EST AADT
		Route NY240		County 029 ERIE		Region 05							
02	25.29	277 53011088	0.21	END 240/277 OLAP	24299	14	24112	01	21212	97	20031	91	0376
02	27.77	240 53011268	2.48	TN ORCHARD PARK & TN WEST SENECA	16188	14	16188	14	15846	11	15518	08	0180
02	28.54	240 53011276	0.77	JCT RT 950M POTTERS	15637	14	15637	14	15316	11	14739	08	0377
02	29.11	240 53011282	0.57	RT 16 SENECA ST	17117	14	17193	13	16617	10	17614	07	0378
02	30.61	240 53011292	1.50	RT 400 OVER WITH NO CONN	11931	14	11931	14	12160	11	12514	08	0039
02	31.10	240 53011295	0.49	RT 354 CLINTON ST	18589	14	18589	14	18490	13	18714	11	0421
02	32.02	240 53011311	0.92	CR 207 WILLIAM ST	16229	14	16556	10	16705	07	21044	04	0181
02	33.13	240 53011323	1.11	GRUNER RD	21701	14	21701	14	24222	09	28897	05	0040
02	33.60	240 53011327	0.47	RT 952Q WALDEN AVE	22235	14	23224	10	29605	05	26323	02	0237
02	34.63	240 53011337	1.03	JCT RT 952A - GENESEE ST	22602	14	23473	09	24427	06	25849	03	0041
02	35.38	240 53011345	0.75	ACC RT 33 - KENSINGTON EX	17827	14	17827	14	14857	11	13778	08	0074
02	36.21	240 53011356	0.83	CLEVELAND DR	17298	14	17437	13	16833	04	17517	03	0182
02	36.54	240 53011356	0.33	TOWN OF CHEEKTOWAGA TOWN OF AMHERST	15672	14	15798	13	14574	04	15415	01	0385
02	37.48	240 53011366	0.94	RT 5 - MAIN ST	13184	14	13290	13	12605	05	11011	02	0044
02	38.54	240 53011378	1.06	RT 324 END RT 240	11403	14	11403	14	11113	11	10403	08	0047
		Route NY241		County 009 CATTARAUGUS		Region 05							
01	6.97	241 51011069	6.97	RT 62 END RT 241	885	14	885	14	849	09	945	06	0226
		Route NY242		County 009 CATTARAUGUS		Region 05							
01	9.53	242 51011096	9.53	TOWN OF NAPOLI & TOWN OF LITTLE VALLEY	1861	14	1861	14	1849	10	1787	07	0380
01	10.76	353 51012065	1.23	TN LITTLE VALLEY VILL LITTLE VALLEY	5619	14	5660	13	5083	10	5979	07	0217
01	17.79	242 51011178	7.03	TOWN OF LITTLE VALLEY & TOWN OF MANSFIELD	2829	14	2829	14	2728	11	2470	08	0381
01	17.99	219 51013093	0.20	CR 71 MILL ST FARM TO MARKET RD	7053	14	6562	12	6707	10	6834	07	0382
01	18.80	219 51013101	0.81	VILL ELLICOTTVILLE & TN ELLICOTTVILLE	7440	14	7491	13	6467	10	6622	07	0219
01	22.47		3.67	RT 240 ASHFORD JCT RR XING	1946	14	1962	13	1844	10	1785	07	0383
01	31.95	242 51011319	9.48	TOWN OF ELLICOTTVILLE & TOWN OF FRANKLINVILLE	1197	14	1207	13	1163	10	1151	07	0384
		Route NY243		County 009 CATTARAUGUS		Region 05							
01	1.06	243 51011010	1.06	CATT/ALLEG CO LINE	2692	14	2692	14	2644	11	2694	08	0385
		Route NY243		County 003 ALLEGANY		Region 06							
02	4.65	243 61021047	4.65	TOWN OF CENTERVILLE & TOWN OF RUSHFORD	2166	14	2166	14	2136	11	2577	08	0152
02	5.66	243 61021058	1.01	CR 23	3277	14	3507	10	3410	07	3521	04	0153
02	9.95	243 61021100	4.29	RT 19 END RT 243	2188	14	2188	14	2212	11	2447	07	0154
		Route NY244		County 003 ALLEGANY		Region 06							
01	0.67	244 61011007	0.67	BELMONT E VILLAGE LINE & TOWN OF AMITY	1443	14	1464	13	1650	10	2250	06	0157

New York State Department of Transportation

Date: 7/22/2015

Traffic Volume Report

County Order	EMP	Ref Marker	Section		LATEST COUNT		-----PREVIOUS COUNTS-----				Station	CC Station		
					EST AADT	YR	EST AADT	YR	EST AADT	YR			EST AADT	YR
		Route NY244			County 003 ALLEGANY	Region 06								
01	3.14	244 61011032	2.47	CR 2B		998	14	1013	13	933	10	942	07	0155
01	11.52	244 61011116	8.38	TOWN OF WARD & TOWN OF ALFRED		1035	14	1000	12	1001	09	1069	06	0156
01	14.14	244 61011142	2.62	TOWN OF ALFRED & VILLAGE OF ALFRED		666	14	676	13	672	10	747	07	0207
01	15.44	244 61011155	1.30	VILLAGE OF ALFRED & TOWN OF ALFRED		7058	14	7058	14	5987	11	6403	08	0007
01	15.71	244 61011157	0.27	RT 21 END RT 244		3102	14	3148	13	3294	10	3977	07	0010
		Route NY245			County 069 ONTARIO	Region 04								
01	1.75	245 44041017	1.75	VILLAGE OF NAPLES AND TOWN OF NAPLES		1957	14	1981	13	2334	10	2927	06	0345
		Route NY245			County 123 YATES	Region 06								
02	7.08	245 66051071	7.08	TOWN OF ITALY & TOWN OF MIDDLESEX		1634	14	1634	14	1729	11	1930	08	0208
02	7.14	245 66051072	0.06	END 245/364 OLAP		2040	14	2062	09	2101	06	2276	03	0209
02	12.10	245 66051121	4.96	TOWN OF MIDDLESEX & VILLAGE OF RUSHVILLE		1428	14	1428	14	1471	11	1662	08	0211
02	12.18	245 66051122	0.08	YATES/ONT CO LINE		4216	14	4262	09	4550	06	4765	03	0013
		Route NY245			County 069 ONTARIO	Region 04								
03	0.25	245 44061001	0.25	CR 1 RUSHVILLE		5631	14	5796	09	4785	06	5576	05	0002
03	1.34	245 44061013	1.09	VILLAGE OF RUSHVILLE AND TOWN OF GORHAM		2222	14	2316	10	2244	07	2461	04	0346
03	9.93	245 44061101	8.59	TOWN OF GORHAM & TOWN OF SENECA		1398	14	1398	14	1347	11	1527	10	0248
03	11.55	245 44061116	1.62	START 14A/245 OLAP		1176	14	1224	09	2116	03	1475	00	0001
03	14.60	14A44051078	3.05	TOWN OF SENECA & TOWN OF GENEVA		2918	14	3035	09	3804	05	3962	02	0250
		Route NY246			County 121 WYOMING	Region 04								
01	2.29	246 46011022	2.29	VILLAGE OF PERRY AND TOWN PERRY		4659	14	4659	14	4894	08	4466	05	0297
01	8.62	246 46011085	6.33	CR 13		2181	14	2269	09	1988	06	2566	03	0001
01	10.38	246 46011103	1.76	WYO/GEN CO LINE		2251	14	2341	09	2171	05	2626	02	0011
		Route NY246			County 037 GENESEE	Region 04								
02	0.09	246 41021001	0.09	RT 63 END RT 246		1807	14	1839	13	2396	10	2276	07	0348
		Route NY247			County 123 YATES	Region 06								
01	3.68	247 66011037	3.68	START 245/247 OLAP		1700	14	1700	14	1687	11	1942	08	0303
01	3.76	245 66051122	0.08	YATES/ONT CO LINE		4216	14	4262	09	4550	06	4765	03	0013
		Route NY247			County 069 ONTARIO	Region 04								
02	0.25	245 44061001	0.25	CR 1 RUSHVILLE		5631	14	5796	09	4785	06	5576	05	0002
02	1.34	245 44061013	1.09	VILLAGE OF RUSHVILLE AND TOWN OF GORHAM		2222	14	2316	10	2244	07	2461	04	0346
02	7.38	247 44021073	6.04	RTS 5 & 20 END RT 247		2472	14	2484	09	2373	05	2070	02	0038

New York State Department of Transportation

Date: 7/22/2015

Traffic Volume Report

County Order	EMP	Ref Marker	Section		LATEST COUNT		-----PREVIOUS COUNTS-----						Station	CC Station	
					EST AADT	YR	EST AADT	YR	EST AADT	YR	EST AADT	YR			
		Route NY248			County 003 ALLEGANY	Region 06									
01	6.75	248 61011068	6.75	TOWN OF WILLING & TOWN OF INDEPENDENCE		954	14	930	12	1092	09	1127	06	0162	
01	9.35	248 61011094	2.60	RT 248A W OF WHITESVLE		763	14	849	10	1002	07	1127	01	0213	
01	10.27	248 61011103	0.92	CR 19		1852	14	1950	09	1991	06	2339	03	0001	
01	11.43	248 61011115	1.16	ALLEG/STEB CO LINE		560	14	540	12	663	09	498	06	0214	
		Route NY248			County 101 STEUBEN	Region 06									
02	6.44	248 64021064	6.44	CR 117 REXVILLE		306	14	336	10	339	07	370	04	0003	
02	9.79	248 64021092	3.35	TOWN OF WEST UNION & TOWN OF GREENWOOD		543	14	599	10	624	07	779	04	0002	
02	10.75	248 64021108	0.96	RT 417		964	14	1066	10	1104	07	1483	04	0172	
02	14.28	248 64021143	3.53	TOWN GREENWOOD & TOWN CANISTEO - SLATE CREEK		1158	14	1117	12	1389	09	1383	06	0216	
02	19.18	248 64021184	4.90	CR 28 S OF CANISTEO		1352	14	1352	14	1447	11	1356	08	0217	
02	19.99	248 64021200	0.81	TOWN OF CANISTEO & VILLAGE OF CANISTEO		3435	14	3314	12	3457	09	3976	06	0171	
		Route NY248A			County 003 ALLEGANY	Region 06									
01	5.16	248A61011051	5.16	RT 248 END RT 248A		709	14	746	09	860	06	848	01	0291	
		Route NY249			County 029 ERIE	Region 05									
01	1.71	249 53011017	1.71	VILL OF FARNHAM TN OF BRANT		1191	14	1191	14	1047	11	1225	08	0386	
01	6.56	249 53011065	4.85	THRUWAY IS UNDER WITHOUT CONN		858	14	865	13	848	06	977	03	0387	
01	8.18	249 53011081	1.62	TN OF BRANT & VILL OF N COLLINS		1109	14	1118	13	1223	10	1221	06	0388	
01	13.51	249 53011135	5.33	VILL OF N COLLINS TN OF N COLLINS		728	14	734	13	911	11	1006	08	0389	
		Route NY250			County 055 MONROE	Region 04									
01	1.33	250 43011013	1.33	GARNSEY RD		6011	14	6059	13	7914	10	8111	07	0272	
01	2.36	250 43011023	1.03	RT 31		12300	14	12300	14	12974	11	11575	08	0350	
01	3.07	250 43011031	0.71	AYRAULT RD		14486	14	14506	13	15698	10	15050	06	0273	
01	3.63	250 43011036	0.56	TOWN OF PERINTON & VILLAGE O		13069	14	13005	09	14241	04	17343	01	0274	
01	4.42	250 43011044	0.79	TOWN OF PERINTON AND VILLAGE OF FAIRPORT		10892	14	10892	14	10919	09	10346	06	0352	
01	4.85		0.43	RAILROAD GRADE CROSSING ALSO 04.85		12318	14	12257	09	10983	06	13924	03	0520	
01	5.09		0.24	VILLAGE FAIRPORT AND TOWN PERINTON		11551	14	11551	14	11256	09	10577	06	0275	
01	6.64	250 43011067	1.55	TOWN OF PERINGTON & TOWN OF PENFIELD		15032	14	15053	13	14652	09	13113	06	0353	
01	7.37	250 43011074	0.73	WHALEN RD		19183	14	19090	09	15958	06	18188	05	0294	
01	8.77	250 43011088	1.40	RT 286		14162	14	14162	14	13163	09	11347	06	0354	
01	10.29	250 43011103	1.52	CR 11 PLANK RD		17246	14	17161	09	11937	04	13724	01	0177	
01	11.78	250 43011118	1.49	WEBSTER SOUTH VILLAGE LINE		9669	14	9683	13	7766	07	10819	04	0276	
01	12.38	250 43011124	0.60	RT 404 WEBSTER		9730	14	9744	13	9549	10	9614	07	0355	
01	12.62	250 43011126	0.24	RT 104 IS OVER WITH CONNECTIONS		12080	14	12020	09	19804	04	20242	01	0214	

New York State Department of Transportation

Date: 7/22/2015

Traffic Volume Report

County Order	EMP	Ref Marker	Section Length	End Description	LATEST COUNT		-----PREVIOUS COUNTS-----				Station CC	Station		
					EST AADT	YR	EST AADT	YR	EST AADT	YR			EST AADT	YR
		Route NY250			County 055 MONROE			Region 04						
01	12.97	250 43011130	0.35	VILLAGE OF WEBSTER & TOWN OF WEBSTER	11300	14	11391	13	14770	07	14022	04	0277	
01	13.78	250 43011137	0.81	CR 5 KLEM RD	7897	14	8036	09	7995	06	10665	05	0176	
01	14.33	250 43011145	0.55	SCHLEGEL RD	5280	14	5280	14	7444	09	6688	06	0278	
01	16.02	250 43011160	1.69	LAKE RD END RT 250	2791	14	2870	09	3472	06	5133	05	0356	
		Route NY251			County 055 MONROE			Region 04						
01	3.06	251 43011140	3.06	VILLAGE OF SCOTTSVILLE & TOWN OF WHEATLAND	3209	14	3304	09	2649	06	2758	98	0728	
01	4.92	251 43011169	1.86	RT 390I UNDER WITH CONNECTIONS	3710	14	3710	14	2942	11	3452	08	0167	
01	5.04	251 43011159	0.12	RT 15 MANN'S CORNERS	2626	14	2586	10	2888	07	2845	04	0364	
01	5.50	251 43011169	0.46	CR 88 MIDDLE RD	8793	14	8793	14	7586	11	8544	08	0756	
01	6.34	251 43011173	0.84	RT 15A	8081	14	8373	10	11755	07	9737	01	0551	
01	8.94	251 43011199	2.60	TOWN OF RUSH & TOWN OF MENDON	2443	14	2443	14	2316	11	2375	07	0752	
01	10.02	251 43011210	1.08	RT 65	1767	14	1825	11	2054	07	1929	04	0365	
01	11.02	251 43011221	1.00	CR 64 MENDON CTR RD	3738	14	3738	14	3362	11	5152	07	0751	
01	13.89	251 43011249	2.87	RT 64 MENDON	3425	14	3528	09	3093	06	3081	98	0366	
01	14.92	251 43011259	1.03	MONROE/ONT CO LINE	5453	14	5453	14	5374	11	5845	10	0367	
		Route NY251			County 069 ONTARIO			Region 04						
02	2.87	251 44021029	2.87	RT 96 NEW VICTOR END RT 251	8187	14	8331	09	4090	02	3701	99	0368	
		Route NY252			County 055 MONROE			Region 04						
01	0.46		0.46	RT 386	5222	14	5222	14	5054	09	4480	06	0369	
01	1.75		1.29	JCT BEAVER / ARCHER	6835	14	6956	09	6058	06	7285	00	0724	
01	4.59	252 43011045	2.84	RT 383	12383	14	12383	14	11615	11	9705	06	0370	
01	4.65	252 43011046	0.06	TOWN OF CHILI & TOWN OF HENRIETTA	31338	14	31338	14	28043	08	27112	03	0116	
01	4.91		0.26	WEST ENTRANCE TO R.I.T.	23954	14	22244	10	23544	07	21054	97	0125	
01	5.36		0.45	EAST ENTRANCE TO R.I.T.	24840	14	24719	09	21477	03	23798	00	0126	
01	5.99	252 43011058	0.63	JOHN ST	27565	14	27432	09	19337	06	22897	03	0252	
01	6.94	252 43011060	0.95	RT 15 IS UNDER WITH CONNECTIONS	24482	14	24363	09	18996	06	24414	03	0128	
01	7.28		0.34	HYLAN RD	31745	14	31745	14	32202	08	33764	05	0129	
01	7.90		0.62	CR 96 CLAY RD	30252	14	30103	09	27023	06	31481	03	0279	
01	8.31	252 43011084	0.41	RT 15A	37958	14	37318	07	34722	04	34404	00	0016	
01	8.54	252 43011096	0.23	RT 390I IS OVER WITH CONNECTIONS	27967	14	27967	14	29526	11	28401	08	0168	
01	9.14		0.60	SAGINAW DR	30372	14	30041	08	29680	05	30968	03	0280	
01	9.70	252 43011096	0.56	CR 98 WINTON RD	24603	14	24603	14	25491	11	26431	07	0373	
01	10.13		0.43	CR 102 EDGEWOOD AVE	18474	14	19004	10	20120	07	22949	04	0374	

New York State Department of Transportation

Date: 7/22/2015

Traffic Volume Report

County Order	EMP	Ref Marker	Section Length	End Description	LATEST COUNT		-----PREVIOUS COUNTS-----						Station CC Station
					EST AADT	YR	EST AADT	YR	EST AADT	YR	EST AADT	YR	
		Route NY252		County 055 MONROE		Region 04							
01	11.67	252 43011110	1.54	TOWN OF HENRIETTA & TOWN OF PITTSFORD	16859	14	17241	10	18430	07	19043	04	0375
01	12.93	252 43011129	1.26	TOWN OF PITTSFORD AND VILLAGE OF PITTSFORD	15727	14	15854	13	14787	10	15419	07	0376
		Route NY253		County 055 MONROE		Region 04							
01	2.95	253 43011030	2.95	VILLAGE OF SCOTTSVILLE AND TOWN OF WHEATLAND	5601	14	5699	09	5319	06	6543	03	0556
01	3.79	253 43011036	0.84	RT 943E JCT	7842	14	7842	14	6837	09	6989	05	0764
01	5.00		1.21	START 15/253 OLAP W HENRIETTA RD	7195	14	7321	09					0201
01	5.96	15 43031087	0.96	END 15/253 OLAP	20617	14	20981	09	21337	06	20540	03	0035
01	6.50	253 43031065	0.54	RT 390I OVER	23169	14	23577	09	22565	03	20735	00	0215
01	6.59		0.09	CR 88 MIDDLE RD	14390	14	13656	11	12508	08	13950	01	0378
01	7.97	253 43031068	1.38	RT 15A	8867	14	8867	14	9005	11	8832	07	0766
01	8.95	253 43011090	0.98	CR 92 PINNACLE RD	8438	14	8506	13	9129	07	11619	04	0084
01	10.80	253 43011108	1.85	TOWNLINE RD - T/O OF HENRIETTA AND T/O PIITTSFORI	2918	14	2918	14	3748	11	2707	07	0379
		Route NY254		County 113 WARREN		Region 01							
01	0.72	254 17011007	0.72	JCT US 9	26703	14	26431	08	28570	02	20112	98	0020
01	1.75		1.03	CR7 BAY RD	22968	14	22448	12	21256	09	22916	02	0030
01	2.58		0.83	NY 9L	21655	14	21163	12	21526	08	21092	02	0458
01	4.44		1.86	SANFORD ST	16811	14	15941	12	17921	07	18091	04	0002
01	4.66	254 17011047	0.22	LOWER WARREN-911E	11379	14	11124	07	11454	04	7968	01	0031
01	5.32	254 17011054	0.66	WARREN/WASH CO LINE	12018	14	12298	11	11923	07	13743	04	0027
		Route NY254		County 115 WASHINGTON		Region 01							
02	0.77	254 18021007	0.77	US 4 JCT END NY 254	12570	14	12660	10	12791	07	12864	02	0004
		Route NY256		County 051 LIVINGSTON		Region 04							
01	5.31	256 42011053	5.31	VILLAGE OF DANSVILLE AND TOWN OF N DANSVILLE	3095	14	3219	09	2543	06	2700	05	0384
01	11.12	256 42011112	5.81	CR 8	1919	14	1953	13	2201	10	1826	07	0386
01	19.65	256 42011210	8.53	US 20A LAKEVILLE	2546	14	2648	09	4577	03	3216	00	0387
01	21.03	256 42011210	1.38	NY 15 MILLVILLE END RT 256	2980	14	3016	13	4753	10	3471	07	0388
		Route NY257		County 067 ONONDAGA		Region 03							
01	1.97	257 33011019	1.97	VILLAGE OF MANLIUS & TOWN OF MANLIUS	7770	14	7753	10	7163	06	5996	03	0179
01	3.81	257 33011038	1.84	VILLAGE OF FAYETTEVILLE & TOWN OF MANLIUS	5067	14	5096	13	4595	10	4418	05	0374
		Route NY258		County 051 LIVINGSTON		Region 04							
01	1.88	258 42011112	1.88	RT 63 END RT 258	513	14	517	09	969	02	914	00	0391
		Route NY259		County 055 MONROE		Region 04							

New York State Department of Transportation

Date: 7/22/2015

Traffic Volume Report

County Order	EMP	Ref Marker	Section		LATEST COUNT		-----PREVIOUS COUNTS-----				Station CC Station			
			Length	End Description	EST AADT	YR	EST AADT	YR	EST AADT	YR		EST AADT	YR	
		Route NY259			County 055 MONROE			Region 04						
01	0.17	259 43011001	0.17	RT 490I UNDER		13080	14	13310	09	13094	06	13054	05	0017
01	1.88	259 43011019	1.71	RT 33 N CHILI		10077	14	10077	14	9786	11	13049	08	0232
01	2.41	259 43011024	0.53	CR 119 W SIDE DRIVE		8500	14	8459	09	7450	05	8067	02	0085
01	3.05	259 43011031	0.64	CR 169 STONEY PT RD		7575	14	7539	09	7106	06	8813	05	0709
01	5.86	259 43011059	2.81	CR 173 COLBY RD		6582	14	6591	13	7778	11	6694	08	0021
01	5.96	259 43011060	0.10	RT 531		10746	14	10693	09	9894	06	12704	03	0830
01	6.19	259 43011061	0.23	RT 31 SPENCERPORT		16010	14	15932	09	16462	06	14190	00	0809
01	6.79	259 43011068	0.60	CR 177 LYELL AVE		14026	14	14046	13	15612	07	14003	04	0392
01	7.18	259 43011071	0.39	CR 175 CANAL ST		12862	14	12800	09	15401	06	11708	05	0251
01	7.81	259 43011074	0.63	VILLAGE OF SPENCERPORT AND TOWN OF OGDEN		11882	14	11882	14	9379	11	11220	06	0254
01	8.82	259 43011088	1.01	RT 104 PARMA		8455	14	8414	09	8433	05	10146	02	0393
01	11.61		2.79	START 18/259 OLAP		6882	14	6882	14	5885	09	5884	06	0394
01	13.70	18 43031113	2.09	VILLAGE HILTON & TOWN PARMA		11992	14	12203	09	8676	06	7421	04	0048
01	17.09	259 43011152	3.39	V/O HILTON T/O PARMA		1805	14	1859	09	3449	06	2936	01	0395
		Route NY260			County 055 MONROE			Region 04						
01	1.00	260 43011010	1.00	CR 223 GORDEN RD		10088	14	10088	14	11934	11	10400	06	0255
01	1.56	260 43011015	0.56	CR 221 EAST AVE		12030	14	11971	09	11428	05	14769	02	0171
01	1.95	260 43011019	0.39	RT 104		11000	14	10946	09	15058	04	11867	01	0396
01	6.19	260 43011062	4.24	RT 18		4877	14	4877	14	5510	11	4877	06	0397
01	10.55	260 43011106	4.36	RT 947A LK ONTARIO PKWY END RT 260		1448	14	1448	14	854	11	1357	07	0398
		Route NY261			County 055 MONROE			Region 04						
01	2.53	18 43031150	2.53	START 18/261 OLAP		8456	14	8456	14	7207	11	7321	08	0228
01	2.88		0.35	BEGIN 18/261 OLAP		15471	14	15743	09	15829	05	12638	02	0050
01	4.90	261 43031049	2.02	CR 193 WILDER RD		6652	14	6652	14	5824	11	7464	07	0256
01	7.67	261 43011078	2.77	RT 947A - LAKE ONTARIO STATE PKWY		3764	14	3830	09	3101	06	2907	04	0399
01	8.41	261 43011084	0.74	MONITOU BEACH END RT 261		626	14	626	14	1091	09	1109	05	0400
		Route NY262			County 037 GENESEE			Region 04						
01	4.24	262 41011038	4.24	VILLAGE OF OAKFIELD AND TOWN OF OAKFIELD		1428	14	1484	09	1556	06	1620	03	0401
01	4.47	98 41033035	0.23	TOWN OF ELBA VILLAGE OF ELBA		5872	14	6045	09	8556	06	8315	03	0210
01	10.98	262 41011110	6.51	RT 237		1890	14	1890	14	3329	11	2815	08	0402
01	17.05		6.07	TOWN OF BYRON & TOWN OF BERGEN		2676	14	2676	14	2928	11	4284	07	0009
		Route NY263			County 029 ERIE			Region 05						
01	0.72	263 53011007	0.72	CR 130 EGGERT RD		10914	14	10914	14	13684	09	13107	06	0281

New York State Department of Transportation

Date: 7/22/2015

Traffic Volume Report

County Order	EMP	Ref Marker	Section		LATEST COUNT		-----PREVIOUS COUNTS-----				Station	CC Station		
			Length	End Description	EST AADT	YR	EST AADT	YR	EST AADT	YR			EST AADT	YR
		Route NY263		County 029	ERIE	Region 05								
01	1.36	263 53011013	0.64	RT 324 SHERIDAN DR		17440	14	18312	10	18046	07	21774	04	0390
01	1.80	263 53011018	0.44	ACC RT 290I YOUNGMANN EXPY		20825	14	20917	13	26811	10	27275	07	0391
01	2.13	263 53011019	0.33	FLINT RD		44587	14	44784	13					0280
01	2.33	263 53011023	0.20	CR 192 MAPLE RD		24572	14	24681	13	33331	06	33920	98	0282
01	2.72	263 53011125	0.39	SUNYB NB ENT RAMP OVER		23268	14	23371	13	23810	09	17756	06	0326
01	2.94	263 53011127	0.22	AMHERST MANOR DR		22426	14	22525	13	22282	10	20759	07	0327
01	4.01	263 53011138	1.07	N FOREST RD		19240	14	19240	14	20240	11	21857	08	0328
01	4.29	263 53011140	0.28	SYLVAN PKWY		17928	14	18216	12	16954	10	14930	07	0329
01	4.63	263 53011043	0.34	RT 270 CAMPBELL BLVD		15523	14	15562	12	14965	11	14916	08	0261
01	5.36	263 53011051	0.73	CR 45 DODGE RD		11426	14	11426	14	12205	11	12652	08	0183
01	6.29	263 53011060	0.93	CR 299 FRENCH RD		9936	14	9936	14	10225	13	9758	10	0184
01	7.39	263 53011071	1.10	RT 990I LOCKPORT EXPY NB		7988	14	8105	12	7742	11	7259	08	0396
01	10.48	263 53011102	3.09	RT 990I LOCKPORT EXPY SB		22449	14	22449	14	21080	11	20785	08	0397
		Route NY264		County 075	OSWEGO	Region 03								
01	1.49	264 34011014	1.49	VILLAGE OF PHOENIX & TOWN OF SCHROEPEL		4532	14	4558	13	4665	10	4549	06	0281
01	6.75	264 34011068	5.26	TOWN OF SCHROEPEL & TOWN OF PALERMO		2827	14	2845	13	2887	10	3129	07	0280
01	8.62	264 34011086	1.87	RT 3 END RT 264		2677	14	2694	13	2768	10	2598	06	0282
		Route NY265		County 029	ERIE	Region 05								
01	0.47		0.47	RR		6733	14	7009	11	5815	08	7742	05	0204
01	0.61		0.14	MILITARY RD AMHERST ST		9721	14	9721	14	8998	11	8171	08	0207
01	2.12		1.51	HERTEL AVE		15511	14	15511	14	15241	10	16178	07	0392
01	2.28	265 53012001	0.16	CR 189 KENMORE AVE W		15923	14	15923	14	16302	11	15437	08	0283
01	3.68	265 53012015	1.40	VILL KENMORE & TN TONAWANDA		18909	14	19088	09	21230	05	17667	02	0393
01	4.65	265 53012029	0.97	RAMP		19411	14	19497	13	19287	09	18102	06	0394
01	5.11	265 53012030	0.46	TONAWANDA S CITY LN		14531	14	14531	14	15357	10	14277	07	0236
01	6.18	265 53013010	1.07	ROOSEVELT		10438	14	10438	14	10623	11	9988	07	0185
01	6.45	265 53013013	0.27	RT 266 NIAGARA ST		9446	14	9510	11	7663	08	8327	05	0395
01	6.56	265 53013014	0.11	ERIE/NIAG CO LINE		19790	14	19950	13	18136	09	17093	05	0500
		Route NY265		County 063	NIAGARA	Region 05								
02	0.54	265 54021005	0.54	START 265/384 OLAP		17684	14	17684	14	18923	11	16259	08	0396
02	0.94	265 54021009	0.40	RT 429 WHEATFIELD ST		17384	14	17384	14	21542	11	19822	08	0031
02	2.23	265 54021022	1.29	WARD RD		16489	14	16302	11	15036	08	15802	05	0074
02	3.01	265 54021030	0.78	WHITFIELD TL		13502	14	14070	10	12527	07	12428	04	0397

New York State Department of Transportation

Date: 7/22/2015

Traffic Volume Report

County Order	EMP	Ref Marker	Section		LATEST COUNT		-----PREVIOUS COUNTS-----				Station	CC Station			
					EST AADT	YR	EST AADT	YR	EST AADT	YR			EST AADT	YR	
		Route NY265			County 063	NIAGARA	Region 05								
02	5.03	265 54022020	2.02	RT 952V WILLIAMS RD			12804	14	12804	14	11510	09	12602	06	0044
02	5.34		0.31	WHEATFIELD TL/ NIAGARA FALLS CL			4366	14	4366	14	4935	11	3535	08	0473
02	6.02		0.68	S MILITARY RD			4563	14	4563	14	4730	11	4023	08	0398
02	6.26		0.24	PASADENA AVE			2524	14	2535	13	2443	10	2510	07	0075
02	6.58		0.32	N MILITARY RD			7789	14	7789	14	7535	11	9037	08	0076
02	7.05		0.47	RT 62 NIAGARA FALLS BLVD			7184	14	7216	13	6948	10	6223	07	0045
02	7.97	265 54023018	0.92	THIRD AVE			19656	14	19656	14	23280	11	17977	07	0035
02	8.61	265 54024014	0.64	RT 182 PACKARD RD			24121	14	24121	14	24398	11	21106	07	0399
02	9.61	265 54024024	1.00	CR 6 LOCKPORT RD			15607	14	15721	08	16957	05	14482	02	0077
02	10.44	265 54024032	0.83	RT 31 WITMER RD			17832	14	17058	11	13495	08	14663	05	0400
02	12.50	265 54024052	2.06	ACC RT 190I & CR 11 & RT 954P			7106	14	7380	09	7195	04	5861	01	0046
02	13.22	265 54024060	0.72	RT 104 END RT 265			8086	14	8354	11	8405	08	9332	05	0401
		Route NY266			County 029	ERIE	Region 05								
01	0.71	266 53011007	0.71	VIRGINIA ST			9034	14	9074	13	14678	10	13541	07	0287
01	1.42	266 53011014	0.71	BUSTI AVE			7096	14	7127	13	6993	11	6909	07	0211
01	2.78	266 53011028	1.36	RT 265 ACC RT 198			18197	14	20198	05	17688	02	19535	99	0402
01	3.21	266 53011032	0.43	BRIDGE ST			9614	14	9614	14	8889	10	9343	07	0212
01	3.48	266 53011034	0.27	AUSTIN ST			9685	14	9776	09	9861	06	11212	03	0289
01	3.69	266 53011037	0.21	HERTEL AVE			13400	14	13400	14	12435	10	13578	07	0213
01	4.00	266 53011040	0.31	INTER 14 ACC RT 190I			16003	14	16003	14	15932	11	15279	10	0338
01	4.84	266 53011048	0.84	ONTARIO ST			5926	14	5926	14	5797	10	5663	07	0404
01	5.58	266 53012008	0.74	RT 190I OVER			6867	14	6867	14	7142	11	7302	08	0405
01	7.97	266 53012031	2.39	RT 325 JUNCTION			7019	14	7076	13	6401	10	5917	07	0408
01	9.34	266 53012045	1.37	W CITY LN			9793	14	9793	14	9020	13	8990	12	0097 5381
01	11.15	266 53013015	1.81	VETERANS DR			10478	14	10478	14	11953	11	11395	08	0409
		Route NY268			County 025	DELAWARE	Region 09								
01	1.36	268 93011013	1.36	VILLAGE OF HANCOCK & TOWN OF HANCOCK			2596	14	2588	11	2904	04	2873	01	0903
01	10.62	268 93011103	9.26	RT 10 END RT 268			607	14	625	11	796	07	969	02	0900
		Route NY269			County 063	NIAGARA	Region 05								
01	3.35	269 54011033	3.35	CR 135 TOWNLINE RD TN HARTLAND TN SOMMERSET			1158	14	1167	13	862	09	694	06	0078
01	6.36	269 54011063	3.01	RT 18 END RT 269			565	14	565	14	525	11	612	08	0414
		Route NY270			County 029	ERIE	Region 05								
01	0.57	270 53011005	0.57	DODGE RD GETZVILLE			6939	14	6995	13	6502	04	6455	01	0214

New York State Department of Transportation

Date: 7/22/2015

Traffic Volume Report

County Order	EMP	Ref Marker	Section Length	End Description	LATEST COUNT		-----PREVIOUS COUNTS-----				Station	CC Station	
					EST AADT	YR	EST AADT	YR	EST AADT	YR			EST AADT
Route NY270 County 029 ERIE Region 05													
01	1.30	270 53011012	0.73	CR 299 N FRENCH RD	7168	14	7226	13	6281	09	6520	06	0414
01	3.72	270 53011037	2.42	ERIE/NIAG CO LINE	9023	14	9096	13	6593	09	7726	06	0415
Route NY270 County 063 NIAGARA Region 05													
02	1.69	270 54021017	1.69	CR 96 BEAR RIDGE RD	6709	14	6709	14	6313	13	6125	12	0079 5480
02	2.95	270 54021029	1.26	CR 40 BEACH RIDGE RD	6980	14	7172	12	6096	09	6802	06	0019
02	4.63	270 54021046	1.68	CR 6 LOCKPORT RD TN PENDLETON TN CAMBRIA	7016	14	7016	14	6139	11	5136	09	0086
02	5.82	270 54021058	1.19	RT 31 SAUNDERS SETTLEMENT RD END RT 270	6581	14	6775	12	5309	09	5897	06	0418
Route NY271 County 063 NIAGARA Region 05													
01	0.51	31E54011005	0.51	END 31E/271 OLAP MIDDLEPORT	2694	14	2712	13	3526	10	3221	06	0421
01	3.23	271 54011032	2.72	VILLAGE MIDDLEPORT	1139	14	1139	14	1007	11	1166	08	0422
Route NY272 County 073 ORLEANS Region 04													
01	2.96	272 45011020	2.96	CR 43 CREEK RD	1347	14	1347	14	1240	11	1769	08	0006
01	3.25		0.29	START 18/272 OLAP	1054	14	1054	14	1072	11	975	08	0007
01	4.20		0.95	START 18/272 OLAP	2163	14	2163	14	1459	11	2115	08	0231
01	5.06	272 45011050	0.86	RT 360	1027	14	1069	09	1282	03	1327	00	0008
01	7.32	272 45011073	2.26	RT 947A L O S P OVER W/ CONN	580	14	580	14	536	11	912	08	0015
01	7.58	272 45011075	0.26	SALVATION ARMY CAMP RD TROUTBURG END RT 272	164	14	164	14	130	11	327	07	0009
Route NY274 County 065 ONEIDA Region 02													
01	5.37	274 26011053	5.37	VILLAGE OF HOLLAND PATENT TOWN TRENTON	516	14	540	10	688	07	682	04	0341
01	10.44	274 26611082	5.07	TOWN OF STEUBEN & TOWN OF WESTERN	380	14	403	09	433	06	506	03	0407
Route NY275 County 003 ALLEGANY Region 06													
01	2.52	275 61011025	2.52	VILLAGE RICHBURG	2406	14	2344	12	2484	09	2799	06	0218
01	9.21	275 61011092	6.69	FRIENDSHIP T/L	903	14	903	14	1160	11	812	08	0006
01	11.46	275 61011117	2.25	RT 861 OVER	3050	14	2927	12	2778	09	2642	06	0014
Route NY276 County 019 CLINTON Region 07													
01	0.62	276 71011006	0.62	PROSPECT HILL RD	2464	14	2479	09	2918	06	2849	03	0066
01	2.02	276 71011020	1.40	CUSTOMS	593	14	593	14	795	11	941	07	0067
01	4.25	276 71011042	2.23	TOWN CHAMPLAIN VILLAGE ROUSES POINT	159	14	159	14	165	11	210	08	0404
01	4.70	276 71011048	0.45	RT 11 ROUSES POINT END RT 276	980	14	1074	09	1301	06	1470	03	0065
Route NY277 County 029 ERIE Region 05													
01	0.43	277 53011003	0.43	CR 28 ABBOTT RD	2799	14	2822	13	2794	10	2646	07	0274
01	2.36	277 53011023	1.93	TOWN OF BOSTON & TOWN OF ORCHARD PARK	2688	14	2710	13	2542	10	2853	07	0173

New York State Department of Transportation

Date: 7/22/2015

Traffic Volume Report

County Order	EMP	Ref Marker	Section		LATEST COUNT		-----PREVIOUS COUNTS-----				Station	CC Station	
			Length	End Description	EST AADT	EST YR	EST AADT	EST YR	EST AADT	EST YR			
		Route NY277		County 029 ERIE		Region 05							
01	3.30	277 53011032	0.94	MAIN ACC CHESTNUT RIDGE PK	3349	14	3376	13	3269	10	3556	07	0278
01	4.10	277 53011041	0.80	CR 370 POWERS RD	4382	14	4417	13	4831	10	4403	07	0174
01	5.26	277 53011052	1.16	START 240/277 OLAP	6200	14	6250	13	7017	09	5553	06	0175
01	6.57	277 53011065	1.31	TN ORCHARD PARK & VILL ORCHARD PARK	12133	14	12133	14	9943	13	12438	10	0176
01	8.12	277 53011081	1.55	VILL ORCHARD PARK & TN ORCHARD PARK	16170	14	16170	14	14714	13	15195	09	0379
01	8.63	277 53011086	0.51	RT 20 S WESTERN BLVD	16306	14	16378	13	16342	09	14287	06	0375
01	8.84	277 53011088	0.21	END 240/277 OLAP	24299	14	24112	01	21212	97	20031	91	0376
01	10.63	277 53011106	1.79	TOWN ORCHARD PARK TOWN WEST SENECA	19758	14	19758	14	18053	05	18434	02	0215
01	10.98	277 53011110	0.35	CR 215 SENECA ST	22335	14	22335	14	23431	11	23917	08	0216
01	11.63	277 53011116	0.65	RT 16 CENTER RD	27314	14	27573	09	29505	04	29667	01	0091
01	11.90	277 53011121	0.27	JCT RT 400 AURORA EXPY	31112	14	30428	12	27731	09	30533	05	0011
01	12.71	277 53011127	0.81	RT 354 CLINTON ST	24778	14	23980	12	30886	09	28980	05	0067
01	13.47	277 53011134	0.76	TOWN OF WEST SENECA & TOWN OF CHEEKTOWAGA	19705	14	19705	14	20468	11	20669	08	0217
01	14.59	277 53011145	1.12	CR 21 LOSSON RD	26503	14	25939	12	26955	09	25016	05	0290
01	14.80	277 53011148	0.21	CR 207 WILLIAM ST	41974	14	41974	14	40196	11	41572	08	0218
01	15.01	277 53011148	0.21	CR 153 BENNETT RD	25860	14	25860	14	30898	11	28820	08	0073
01	15.34	277 53011153	0.33	CR 525 COMO PARK BLVD	22200	14	22368	10	27419	07	21831	04	0422
01	16.30	277 53011163	0.96	RAILROAD OVER	29226	14	28579	12	29617	09	30005	06	0219
01	16.92	277 53011169	0.62	GALLERIA DR	22270	14	22270	14	22715	11	21749	10	0220
01	17.32	277 53011173	0.40	CR 316 GEORGE URBAN S JCT	30903	14	30903	14	34172	10	28960	07	0221
01	17.69	277 53011176	0.37	JCT RT 952A GENESEE ST	28878	14	28432	12	27035	09	25288	06	0012
01	17.89	277 53011179	0.20	ACC RT 33 KENSINGTON EXPY	29748	14	29424	12	25844	09	25186	06	0102
01	19.23	277 53011192	1.34	CR 290 WEHRLE DR	14387	14	14387	14	18045	11	16396	08	0222
01	20.03	277 53011200	0.80	TN OF AMHERST VILL OF WILLIAMSVILLE	11729	14	11781	13	13913	09	13376	06	0573
01	20.58	277 53011212	0.55	N FOREST RD	6308	14	6336	13	7045	09			0160
01	21.42	277 53011214	0.84	RT 324 END RT 277	12289	14	12343	13	13470	06	14873	03	0033
		Route I278		County 085 RICHMOND		Region 11							
01	1.80	278IX6M13018	1.80	TOLL PLAZA	76035	14	76035	14	76927	11	78291	10	0001
01	2.04	278IX6M13020	0.24	RICHMOND AVE EXIT	119250	14	127370	11	119007	07	133409	04	0002
01	2.74	278IX6M13027	0.70	VICTORY BLVD EXIT	117432	14	125391	11	112429	07	113518	05	0004 681
01	2.90	278IX6M13029	0.16	END 278I/440 OLAP BAYONNE BRIDGE EXIT	185667	14	194920	11	118678	07	126566	06	0003
01	4.78	278IX6M13048	1.88	SLOSSON AVE TODT HILL RD EXIT	147365	14	147336	13	157455	12	161486	11	0005 682
01	5.70	278IX6M13057	0.92	RICHMOND RD HYLAN BLVD EXIT	150476	14	142609	11	134186	07	156157	04	0008
01	7.55	278IX6M13076	1.85	LILYPOND AVE SOUTH BEACH BAY ST EXIT	125098	14	126055	11	152375	04	123271	00	0020

New York State Department of Transportation

Date: 7/22/2015

Traffic Volume Report

County Order	EMP	Ref Marker	Section		LATEST COUNT		-----PREVIOUS COUNTS-----				Station	CC Station			
					EST AADT	YR	EST AADT	YR	EST AADT	YR			EST AADT	YR	
		Route I278			County 085	RICHMOND	Region 11								
01	9.00	278IX6M13089	1.45	TOLL PLAZA			181399	14	182676	11	188357	10	189767	09	0009
		Route I278			County 047	KINGS	Region 11								
02	1.19	278IX2M23010	1.19	92ND ST OVER			181399	14	182676	11	188357	10	189767	09	0002
02	2.23		1.04	BAY RIDGE PKWY OVER			99183	14	99163	13	100370	12	101306	11	0011 299
02	2.60	278IX2M23025	0.37				130728	14	141417	11	109273	04	90957	01	0012
02	3.05	278IX2M23030	0.45	6TH AVE UNDER			128443	14	138873	11	124587	04	119547	03	0013
02	5.41	278IX2M23053	2.36	SUNSET PARK INDUSTRIAL PARK 39TH STREET EXIT			129726	14	140259	11	132290	04	113331	02	0014
02	6.37		0.96	RT 478I JCT LEFT			160640	14	161771	11	167592	04	134435	02	0015
02	7.03	278IX2M23069	0.66				132292	14	133223	11	154211	04	128822	02	0016
02	8.15	278IX2M23083	1.12	EXIT 28B BROOKLYN BRIDGE			125129	14	134789	11	142140	04	122518	01	0017
02	8.37	278IX2M23085	0.22	EXIT 29A MANHATTAN BRIDGE			104745	14	106102	06	91737	03	86441	00	0029
02	9.90	278IX2M23088	1.53	EXIT 30 FLUSHING AVE			111680	14	115298	11	92177	07	124836	04	0018
02	10.84		0.94	EXIT 32 WILLIAMSBURG BRIDGE			121985	14	122844	11	106858	08	104757	05	0020
02	11.73	278IX2M23117	0.89	EXIT 33 MCGUINNESS BLVD HUMBOLDT ST			131208	14	135778	11	141566	07	116285	04	0021
02	12.70	278IX2M23127	0.97	QUEENS CO LINE KOSKUISKO BRIDGE			125019	14	129357	11	141112	07	144450	04	0022
		Route I278			County 081	QUEENS	Region 11								
03	0.59	278IX5M33003	0.59	RT 495I LONG ISLAND EXPWY UNDER			137701	14	148616	11	120623	06	148126	05	0034
03	2.43	278IX5M33022	1.84	RT 25 QUEENS BLVD OVER			97346	14	100560	11	88101	07	110374	04	0035
03	3.00	278IX5M33028	0.57	RT 25A NORTHERN BLVD UNDER			113381	14	108218	10	111576	03	93364	02	0036
03	3.03	278IX5M33030	0.03				92823	14	95874	11	58552	07	56704	04	0037
03	3.98	278IX5M33039	0.95	ASTORIA BLVD S OVER			50674	14	51030	11	51811	05	41576	02	0038
03	4.90	278IX5M33048	0.92	BEGIN TRIBOROUGH BRIDGE AUTHORITY			105806	14	114391	11	103424	05	101984	01	0039
03	5.44	278IX5M33055	0.54	QUEENS/NY CO LINE			143841	14	155536	11	165670	06	164400	05	0040
		Route I278			County 061	NEW YORK	Region 11								
04	1.36		1.36	TOLL BOOTHS			153745	14	154826	11	165670	06	164400	05	0018
04	1.64		0.28	NY/BRONX CO LINE			75550	14	76081	11	79996	10	79296	09	0019
		Route I278			County 005	BRONX	Region 11								
05	0.25	287IX1M53002	0.25	RT 87I MAJOR DEEGAN EXPWY EXIT END TRIBOROUGH I			75550	14	76081	11	79996	10	79296	09	0043
05	2.12	287IX1M53021	1.87	EXIT 46 RT 895I SHERIDAN EXPRESSWAY JCT			98503	14	99475	10	102199	09	99983	05	0044
05	2.91	287IX1M53024	0.79	BRONX RIVER PKWY NORTH EX			110261	14	111349	10	104698	09	113227	08	0045
05	4.34		1.43	CASTLE HILL AVE			85301	14	86143	10	84120	09	86167	05	0046
05	5.07	287IX1M53050	0.73	RT 95I CROSS BRONX EXPWY END RT 278I			85965	14	86813	10	89048	09	105401	07	0047
		Route NY278			County 083	RENSSELAER	Region 01								

New York State Department of Transportation

Date: 7/22/2015

Traffic Volume Report

County Order	EMP	Ref Marker	Section		LATEST COUNT		-----PREVIOUS COUNTS-----				Station	CC Station		
			Length	End Description	EST AADT	YR	EST AADT	YR	EST AADT	YR			EST AADT	YR
		Route NY278		County 083	RENSSELAER	Region 01								
01	1.51	278 14011015	1.51	RT 2 CLUMS COR END RT 278		5846	14	5869	10	6417	06	6499	04	0170
		Route NY279		County 073	ORLEANS	Region 04								
01	1.91	279 45011019	1.91	RT 104 - RIDGE RD		1548	14	1548	14	1580	11	2286	08	0453
01	5.32	279 45011054	3.41	TOWN OF GAINES AND TOWN OF CARLTON		643	14	643	14	969	11	884	07	0273
01	8.75	279 45011087	3.43	RT 18 END RT 279		271	14	272	09	393	06	510	03	0454
		Route NY280		County 009	CATTARAUGUS	Region 05								
01	11.68	280 51011116	11.68	TOWN OF SOUTH VALLEY & TOWN OF COLD SPRING		409	14	409	14	652	09	526	05	0012
		Route NY281		County 023	CORTLAND	Region 03								
01	1.64	281 32011017	1.64	RT 222		17088	14	17102	13	15913	10	16815	06	0103
01	2.12		0.48	CITY OF CORTLAND		18686	14	18186	10	19118	06	18313	05	0086
01	2.74	281 32012006	0.62	CORTLAND CL / CORTLANDVILLE TL		16125	14	16259	11	15427	08	18245	04	0085
01	3.82	281 32013010	1.08	ACC RT 81I TOWN CORTLANDVILLE VILLAGE HOMER		14352	14	14437	11	15349	08	16088	04	0032
01	4.23	281 32013015	0.41	RT 90 HOMER		11729	14	11643	10	11531	06	12948	02	0079
01	5.00	281 32013022	0.77	RT 41 HOMER		8917	14	8967	13	9883	08	9707	03	0074
01	8.12	281 32013061	3.12	VILLAGE OF HOMER TOWN HOMER		3632	14	3715	11	4175	08	4549	05	0095
01	11.67	281 32013089	3.55	TOWN OF HOMER & TOWN OF PREBLE		2986	14	3005	13	3131	10	3432	06	0388
01	12.56	281 32013099	0.89	ACC RT 81I		2912	14	2912	14	2389	11	2609	08	0011
01	15.13	281 32013124	2.57	CORT/ONON CO LINE		1468	14	1477	13	1543	08	1785	05	0315
		Route NY281		County 067	ONONDAGA	Region 03								
02	0.87		0.87	LAKE AVE		2371	14	2422	09	2720	03	2453	00	0099
02	1.43	281 33021014	0.56	RT 80 END RT 281		2827	14	2845	13	2572	10	3169	07	0123
		Route NY282		County 107	TIOGA	Region 09								
01	1.62	282 65011016	1.62	TOWN OF NICHOLS AND VILLAGE OF NICHOLS		2259	14	2262	09	2577	06	2230	03	0221
01	1.90	282 65011020	0.28	CR 6		3242	14	3247	09	3659	06	3182	03	0014
01	2.61	282 65011026	0.71	VILLAGE NICHOLS TWN NICHOLS		4815	14	4832	13	4894	10	4815	07	0223
01	2.96	282 65011030	0.35	RT 17 OVER		5987	14	5999	09	5544	04	6386	01	0058
01	3.47	282 65011035	0.51	TOWN OF NICHOLS & TOWN OF TIOGA		3353	14	3416	09	4228	06	3952	03	0317
		Route NY283		County 045	JEFFERSON	Region 07								
01	0.44		0.44	HIGH ST		10406	14	10275	09	13145	06	12472	03	0073
01	0.70		0.26	WATER ST		9972	14	9846	09	8685	06	9552	01	0074
01	0.83		0.13	MAIN ST		9882	14	9757	09	11179	05	9681	02	0075
01	1.43		0.60	WATERTOWN CL / PAMELIA TL		6003	14	5928	09	6808	04	7353	00	0076

New York State Department of Transportation

Date: 7/22/2015

Traffic Volume Report

County Order	EMP	Ref Marker	Section		LATEST COUNT		-----PREVIOUS COUNTS-----						Station CC Station			
					EST AADT	YR	EST AADT	YR	EST AADT	YR	EST AADT	YR				
		Route NY283			County 045	JEFFERSON	Region 07									
01	5.80	283 73012043	4.37	TOWN OF PAMELIA & TOWN OF LERAY			6193	14	6115	09	5767	03	6307	00	0077	
		Route NY284			County 071	ORANGE	Region 08									
01	3.63	284 83011036	3.63	VILLAGE OF UNIONVILLE TOWN OF MINISINK			2806	14	2806	14	2737	11	2366	07	0094	
01	8.97	284 83011091	5.34	TOWN OF MINISINK & TOWN OF WAWAYANDA			3955	14	3744	12	3914	09	3909	06	0356	
		Route NY286			County 055	MONROE	Region 04									
01	1.84	286 43011017	1.84	TOWN OF BRIGHTON & TOWN OF PENFIELD			20203	14	20353	07	20357	04	19677	02	0532	
01	3.40	286 43011032	1.56	CR 18 FIVE MILE LN RD			10154	14	10154	14	20281	08	20511	05	0170	
01	5.84	286 43011059	2.44	RT 250			6649	14	6777	11	7796	08	9340	05	0458	
01	7.41	286 43011073	1.57	SALT RD			4895	14	4981	09	4975	06	4766	04	0130	
01	8.73	286 43011086	1.32	MONROE/WAYNE CO LINE			3089	14	3089	14	3564	09	6111	05	0459	
		Route NY286			County 117	WAYNE	Region 04									
02	4.33	286 37021043	4.33	RT 350 END RT 286			4007	14	4168	09	3137	06	3230	05	0490	
		Route I287			County 087	ROCKLAND	Region 08									
01	0.18		0.18	I-287/NY17			118897	14	110000	07					0002	
01	0.65		0.47	INTER 15 START 87I/287I OLAP - START NYS THRUWAY			118897	14	110000	07	104208	04	72612	01	0050	
01	2.93	M 3012	2.28	INTER 14B AIRMONT RD			81167	14	80812	12	99514	05	99514	04	0034	
01	7.04	MSVB 2431	4.11	SPRING VALLEY TOLL BARRIER			104690	14	104690	14	103996	13	102219	12	0033	
01	7.74	M14A 2353	0.70	INTER 14 RT 59			122602	14	122064	12	133302	05	104263	01	0032	
01	9.63	M14 2280	1.89	INTER 13 PIP			154077	14	137272	05	116976	01	93336	98	0031	
01	11.81	M13 2094	2.18	INTER 12 NY 303 UNDER			135165	14	134573	12	133313	05	91977	98	0030	
01	13.13	M12 1876	1.32	INTER 11 RT 9W NYACK			121486	14	120954	12	128898	05	112452	01	0029	
01	14.00	M11 1760	0.87	INTER 10 RT 9W NORTH BOUND ONLY			117366	14	116852	12	123730	05	103112	01	0028	
01	15.81	MTZB 1644	1.81	WEST/ROCK CO LINE			138548	14	138548	14	137343	13	134098	12	0027	
		Route I287			County 119	WESTCHESTER	Region 08									
02	1.89	MTZB 1315	1.89	TAPPAN ZEE BRIDGE TOLL BARRIER			138548	14	138548	14	137343	13	134098	12	0211	
02	3.27	M9 1285	1.38	START I-87/I-287 OLAP			121290	14	95669	98	79800	90	79776	84	0210	
02	3.77	287I87020041	0.50	VILLAGE OF ELMSFORD			112033	14	88367	98	70918	84	76892	81	0065	
02	4.40		0.63	RT 9A UNDER			123104	14	100388	00	90122	96	66722	84	0028	
02	5.45		1.05	RT 100A			143576	14	113247	98	79560	86	101315	85	0152	
02	6.19	287I87020069	0.74	RT 100			164159	14	138562	02	131914	01	134562	00	0733	8711
02	7.38	287I87020077	1.19	RT 22			124394	14	95004	96	96885	88	92500	86	0013	
02	8.92	287I87020090	1.54	WESTCHESTER AVE			139275	14	115533	01	99312	98	87987	83	0737	
02	9.10	287I87020097	0.18	ANDERSON HILL RD			110845	14	87430	98	81711	85	74362	83	0066	

New York State Department of Transportation

Date: 7/22/2015

Traffic Volume Report

County Order	EMP	Ref Marker	Section		LATEST COUNT		-----PREVIOUS COUNTS-----						Station CC Station		
					EST AADT	YR	EST AADT	YR	EST AADT	YR	EST AADT	YR			
		Route 1287			County 119	WESTCHESTER	Region 08								
02	10.31	287187020103	1.21	ACC I-684			133439	14	105251	98	110947	94	105400	93	0118
02	11.16	287187020115	0.85	ACC HUTCHINSON RIVER PKWY BELOW			123328	14	100570	00	86300	89	74722	85	0078
02	12.32	287187020121	1.16	RT 120 UNDER			116728	14	95190	00	59351	89	52887	84	0739
02	13.93	287187020143	1.61	VILLAGE OF PORT CHESTER			99684	14	81290	00	63867	93	57044	89	0133
02	14.66	287187020147	0.73	RT 95I END RT 287I			91430	14	75844	01	50318	97	28747	85	0740
		Route NY289			County 045	JEFFERSON	Region 07								
01	5.96	289 73011059	5.96	VILLAGE OF ELLISBURG AND TOWN OF ELLISBURG			1222	14	1225	13	1095	07	1133	04	0396
		Route 1290			County 029	ERIE	Region 05								
01	1.68	290I53011021	1.68	RT 265 IS UNDER WITH REMOTE CONN			68983	14	69580	12	72634	07	88785	04	0038
01	2.98	290I53011033	1.30	RT 384 DELAWARE AVE UNDER			89402	14	90162	12	93857	08	96817	06	0037
01	4.54	290I53011049	1.56	RT 425 COLVIN AVE UNDER			93921	14	94786	12	98116	08	104372	06	0036
01	5.30	290I53011054	0.76	RT 62 NIAGARA FALLS BLVD UNDER			109493	14	107690	12	105023	08	108337	07	0577
01	6.78	290I53011069	1.48	RT 990I LOCKPORT EXPY OVER			105203	14	103906	12	119929	04	121021	03	0322
01	7.47	290I53011076	0.69	RT 324 SHERIDAN DR UNDER.			114855	14	112123	12	103106	08	128887	04	0576
01	8.81	290I53011093	1.34				108882	14	106343	12	110177	08	112423	07	0572
01	9.45	290I53011098	0.64	RT 90I END RT 290I			109364	14	106857	12	105717	08	131739	03	0571
		Route NY290			County 067	ONONDAGA	Region 03								
01	3.09	290 33011031	3.09	TEALL AVE			11372	14	11372	14	12035	11	17151	08	0234
01	3.27		0.18	RT 635 THOMPSON RD			19074	14	18465	05	13504	02	14659	99	0029
01	3.53	290 33012004	0.26	E SYRACUSE W VILLAGE LINE			12684	14	12813	08	15016	05	12729	02	0235
01	4.51	290 33012008	0.98	UPTON ST			6706	14	6795	09	6945	06	6771	03	0219
01	4.77	290 33012016	0.26	BRIDGE ST			13592	14	13592	14	14289	11	14414	08	0190
01	6.59	290 33012031	1.82	VILLAGE OF EAST SYRACUSE & TOWN OF DEWITT			17354	14	17582	09	17234	06	19788	03	0036
01	8.29	290 33012054	1.70	RT 257			7899	14	8002	09	7830	06	9342	97	0176
01	9.84		1.55	GREEN LK STATE PK RD			6704	14	6704	14	6634	11	5800	08	0188
01	12.36	290 33012097	2.52	RT 5 END RT 290			5868	14	5868	14	5218	08	5599	05	0186
		Route NY291			County 065	ONEIDA	Region 02								
01	0.94	291 26012035	0.94	TOWN OF WHITESTOWN & TOWN OF MARCY			7128	14	7281	11	9812	06	8711	01	0007
01	1.11	12C26012039	0.17	CR 88 RIVER RD			7623	14	7751	09	10377	06	10128	04	0136
01	2.54	12C26012054	1.43	ENTRANCE TO PRISON & PSYCHIATRIC CENTER ON LEFT			3693	14	3755	09	4174	05	3867	03	0137
01	4.70	12C26012076	2.16	URBAN AREA LINE & CHAMINADE RD JCT ON LEFT			1744	14	1762	09	1365	06	1552	05	0009
01	7.49	12C26012103	2.79	RT 365 END RT 291			2024	14	1981	10	1998	07	2342	04	0035
		Route NY292			County 079	PUTNAM	Region 08								

New York State Department of Transportation

Date: 7/22/2015

Traffic Volume Report

County Order	EMP	Ref Marker	Section Length	End Description	LATEST COUNT		-----PREVIOUS COUNTS-----				Station	CC Station	
					EST AADT	YR	EST AADT	YR	EST AADT	YR			EST AADT
		Route NY292		County 079 PUTNAM		Region 08							
01	1.62	292 84011016	1.62	PUTNAM/DUTCH CO LINE	2347	14	2350	09	2371	06	2437	03	0019
		Route NY292		County 027 DUTCHESS		Region 08							
02	6.01	292 82021059	6.01	RT 55 END RT 292	881	14	879	10	1500	07	1549	04	0028
		Route NY293		County 071 ORANGE		Region 08							
01	0.14	293 83011003	0.14	SB DIVERGE TO US6	3311	14	3388	10					0571
01	6.85	293 83011068	6.71	TOWN OF WOODBURY & TOWN OF HIGHLANDS	3673	14	3673	14	4397	11	4568	08	0570
		Route NY294		County 049 LEWIS		Region 07							
01	0.74	294 74011006	0.74	LEWIS/ONEIDA CO LINE	1271	14	1279	09	955	04	1419	01	0397
		Route NY294		County 065 ONEIDA		Region 02							
02	2.70	294 26021027	2.70	CR 67	1304	14	1304	14	671	13	1217	11	0367
02	6.08	294 26021061	3.38	TOWN OF AVA & TOWN OF BOONVILLE	2229	14	2245	13	2904	09	3678	06	0368
		Route I295		County 081 QUEENS		Region 11							
01	0.42	295IX5M11001	0.42	RAMP FROM GCP WB	18382	14	18382	14	21146	13	18160	12	0041 598
01	0.81	295IX5M11006	0.39	ACC UNION TPKE	48275	14	48752	10	44364	08	53527	05	0042
01	1.70	295IX5M11016	0.89	ACC RT 495I L.I.E.	56928	14	56528	11	54802	08	55433	07	0043
01	2.70	295IX5M11027	1.00	ACC RT 25A NRTHRN BLVD	89916	14	90549	11	63318	08	88084	04	0044
01	4.91	295IX5M11047	2.21	ACC WILLETS POINT BLVD	71592	14	71592	14	70295	13	69038	12	0045 581
01	5.80	295IX5M11058	0.89	QUEENS/BRONX CO LINE	110646	14	111425	11	108445	10	107616	09	0046
		Route I295		County 005 BRONX		Region 11							
02	1.88	295IX1M21017	1.88	RAMP/ACC TO RT 695I	110646	14	111425	11	108455	10	107616	09	0048
02	3.99	695IX1M11012	2.11	RANDALL AVE BR	84134	14	83554	11	68922	05	88778	98	0049
		Route NY295		County 021 COLUMBIA		Region 08							
01	2.72	295 81011027	2.72	VILLAGE OF CHATHAM TOWN OF CHATHAM	3407	14	3407	14	3858	11	3182	08	0072
01	11.98	295 81011103	9.26	TOWN OF CHATHAM & TOWN OF CANAAN	2596	14	2619	10	2646	07	3205	04	0572
01	12.85	295 81011129	0.87	MASS STATE LN END RT 295	2588	14	2588	14	2599	08	2424	06	0574
		Route NY296		County 039 GREENE		Region 01							
01	3.11	296 13011032	3.11	VILLAGE OF HUNTER	1241	14	1245	13	1001	10	1044	07	0059
01	6.37	296 13011065	3.26	TOWN OF JEWETT & TOWN OF WINDHAM	1132	14	1136	13	873	10	1918	06	0005
01	7.85	296 13011079	1.48	RT 23 JCT END RT 296	2095	14	2102	13	2070	10	2663	06	0007
		Route NY297		County 067 ONONDAGA		Region 03							
01	2.33	297 33011023	2.33	VILLAGE OF SOLVAY & TOWN OF GEDDES	8818	14	8857	06	9178	05	8026	02	0019

New York State Department of Transportation

Date: 7/22/2015

Traffic Volume Report

County Order	EMP	Ref Marker	Section		LATEST COUNT		-----PREVIOUS COUNTS-----						Station CC Station	
					EST AADT	YR	EST AADT	YR	EST AADT	YR	EST AADT	YR		
		Route NY298			County 067 ONONDAGA		Region 03							
01	0.81	298 33011007	0.81	BEAR ST / GENANT DR		10427	14	10527	11	9940	04	8990	01	0031
01	1.03		0.22	GENANT / W COURT		2754	14	2866	10	9940	04	9220	01	0207
01	1.25	298 33011012	0.22	US 11 N SALINA ST		4587	14	4621	11	4816	08	4601	05	0030
01	2.73	298 33011027	1.48	SYRACUSE CL / SALINA TL		6688	14	6896	10	10207	03	9626	00	0595
01	3.87	298 33012010	1.14	TEALL AVE		11991	14	12113	08	11747	05	11058	99	0590
01	5.59	298 33012027	1.72	TOWN OF SALINA & TOWN OF DEWITT		10866	14	10658	07	10244	06	10303	05	0592
01	6.15	298 33012031	0.56	KINNE ST		17485	14	17122	97	15728	94	16774	91	0593
01	7.09	298 33012043	0.94	THRUWAY IS UNDER NO CONN		14961	14	15045	13	14386	10	16498	07	0091
01	7.95	298 33012052	0.86	FLY RD COLLAMER		7180	14	7220	13	7599	10	9795	07	0092
01	8.34		0.39	JCT RT 481I		10158	14	10152	11	10564	08	11083	02	0241
01	9.28	298 33012065	0.94	TOWN OF DEWITT & TOWN OF MANLIUS		8032	14	8239	10	10058	07	8221	05	0093
01	10.96	298 33012064	1.68	SHEPPS COR RD		7257	14	7257	14	6780	11	6823	08	0028
01	14.12	298 33012106	3.16	TOWN OF MANLIUS & TOWN OF CICERO		6991	14	7032	10	7135	06	7920	04	0027
		Route NY299			County 111 ULSTER		Region 08							
01	2.47		2.47	TOWN OF GARDINER & TOWN OF NEW PALTZ		3167	14	3167	14	2279	11	2975	08	0039
01	4.83		2.36	GATEHOUSE RD		4418	14	4333	09	5011	05	2781	99	0009
01	5.62	299 86011057	0.79	SPRINGTOWN RD		7234	14	7094	09	7407	06			0008
01	5.95	299 86011058	0.33	WURTS AVE		10669	14	10551	09	11649	06	10514	99	0573
01	6.46	32 86021117	0.51	START 32/299 OLAP		15351	14	15385	13	6558	09	15416	08	0245
01	7.21	299 86011072	0.75	VILLAGE OF NEW PALTZ AND TOWN OF NEW PALTZ		22040	14	21796	09	19060	06	20789	05	0030
01	9.75	299 86011097	2.54	TOWN OF NEW PALTZ & TOWN OF LLOYD		18386	14	18301	11	17392	08	20387	05	0575
01	12.55	299 86011125	2.80	RT 9W HIGHLAND END RT 299		18120	14	18038	11	14708	08	18023	05	0110
		Route NY300			County 111 ULSTER		Region 08							
01	1.90	300 86011019	1.90	ULSTER/ORANGE CO LINE		5665	14	5665	14	5941	11	6130	08	0576
		Route NY300			County 071 ORANGE		Region 08							
02	5.08	300 83021050	5.08	RT 32		6341	14	6375	09	6589	06	5827	03	0577
02	7.01	300 83021069	1.93	RT 52		13005	14	13005	14	12437	11	12654	08	0074
02	7.89	300 83021078	0.88	RT 84I		24689	14	24884	11	37385	07	28324	04	0075
02	8.14	300 83021081	0.25	ACC 87I NYS THRUWAY		31599	14	31249	09	58887	07	62097	04	0076
02	8.58	300 83021084	0.44	JCT RT 17K		29805	14	27805	01	27268	98	29303	97	0077
02	9.96	300 83021099	1.38	TOWN OF NEWBURGH AND TOWN OF NEW WINDSOR		26183	14	26183	14	33997	11	37120	08	0078
02	10.35	207 83011169	0.39	END 207/300 OLAP		23559	14	23699	13	23950	10	24530	07	0516
02	12.69	300 83021127	2.34	RT 94 END RT 300		14640	14	14727	13	17447	10	16324	07	0079

New York State Department of Transportation

Date: 7/22/2015

Traffic Volume Report

County Order	EMP	Ref Marker	Section Length	End Description	LATEST COUNT		-----PREVIOUS COUNTS-----						Station CC	Station
					EST AADT	YR	EST AADT	YR	EST AADT	YR	EST AADT	YR		
Route NY301 County 079 PUTNAM Region 08														
01	0.57	301 84011003	0.57	VILLAGE OF COLD SPRING AND VILLAGE OF NELSONVILL	5795	14	5771	09	8880	03	6925	00	0029	
01	2.45	301 84011024	1.88	VILLAGE OF NELSONVILLE TOWN OF PHILIPSTOWN	4980	14	4985	13	4234	07	4582	04	0578	
01	8.61	301 84011087	6.16	TOWN OF PHILIPSTOWN & TOWN OF PUTNAM VALLEY	2697	14	2697	14	2756	08	2880	05	0101	
01	11.72	301 84011119	3.11	TOWN OF PUTNAM VALLEY & TOWN OF KENT	1401	14	1350	12	1490	09	1435	06	0579	
01	13.85	301 84011140	2.13	CR 21 PEEKSKILL HOLLOW RD	2530	14	2443	10	2950	07	3463	04	0581	
01	18.80	301 84011187	4.95	TOWN OF KENT & TOWN OF CARMEL	3560	14	3560	14	3614	08	3707	05	0580	
Route NY302 County 071 ORANGE Region 08														
01	0.65	302 83011006	0.65	RT 17	8833	14	8833	14	8256	11	8152	08	0581	
01	4.62	302 83011046	3.97	TOWN OF WALLKILL & TOWN OF CRAWFORD	9531	14	9593	13	9637	12	8909	09	0582	
01	10.39	302 83011104	5.77	RT 52 END RT 302	8824	14	8852	13	7535	10	9166	06	0131	
Route NY303 County 087 ROCKLAND Region 08														
01	1.40	303 85011014	1.40	OAK TREE RD	21042	14	20947	11	19917	08	22218	06	0583	
01	2.04	303 85011020	0.64	RT 340	17372	14	17308	11	18478	08	18464	05	0584	
01	2.16	303 85011021	0.12	ORANGEBURG RD	20971	14	21175	10	23468	07	28699	04	0585	
01	5.50	303 85011055	3.34	TOWN OF ORANGETOWN & TOWN OF CLARKSTOWN	21515	14	22301	11	21714	08	22484	05	0016	
01	5.92	303 85011059	0.42	ACC RTS 87I 287I	29914	14	29914	14	23744	11	25698	08	0586	
01	7.22	303 85011072	1.30	ROCKLAND LAKE RD	28003	14	25873	11	25925	07	28037	04	0587	
01	9.50	303 85011094	2.28	CR 80 LAKE RD	15254	14	15254	14	17248	11	16367	08	0007	
01	10.92	303 85011110	1.42	RT 9W END RT 303	10267	14	10290	13	11818	07	13135	04	0588	
Route NY304 County 087 ROCKLAND Region 08														
01	0.46	304 85011004	0.46	W CENTRAL AVE	13413	14	13443	13	13302	09	13213	06	0589	
01	1.87	304 85011018	1.41	MIDDLETOWN RD	19433	14	18357	09	18756	06	16124	00	0590	
01	3.48	304 85011035	1.61	TOWN OF ORANGETOWN & TOWN OF CLARKSTOWN	25530	14	23757	11	23205	08	21314	00	0332	
01	5.49	304 85011055	2.01	CR 27 GERMONDS RD	32800	14	31263	04	30676	97	27910	92	0304	
01	6.43	304 85011064	0.94	MAIN ST	29167	14	29167	14	29911	11	28070	08	0591	
01	7.36	304 85011074	0.93	CR 80 CONGERS RD	22355	14	23306	11	22253	06	23052	03	0310	
01	10.37	304 85011104	3.01	RT 9W END RT 304	13599	14	12634	12	9947	09	12699	06	0017	
Route NY305 County 009 CATTARAUGUS Region 05														
01	1.89	305 51011018	1.89	START 305/417 OLAP	2916	14	2937	13	3155	09	3554	04	0032	
01	2.67	17 51025050	0.78	END 305/417 OLAP PORTVILLE	8063	14	8128	13	8232	10	8681	07	0033	
01	4.90	305 51011049	2.23	VILL OF PORTVILLE TN OF PORTVILLE	2598	14	2598	14	2122	11	2844	08	0001	
Route NY305 County 003 ALLEGANY Region 06														
02	3.65	305 61021036	3.65	TOWN OF GENESEE & TOWN OF CLARKSVILLE	1743	14	1716	12	1860	09	2056	06	0292	

New York State Department of Transportation

Date: 7/22/2015

Traffic Volume Report

County Order	EMP	Ref Marker	Section		LATEST COUNT		-----PREVIOUS COUNTS-----				Station	CC Station		
					EST AADT	YR	EST AADT	YR	EST AADT	YR			EST AADT	YR
		Route NY305			County 003 ALLEGANY			Region 06						
02	12.08	305 61021118	8.43	CR 6		1385	14	1385	14	1342	11	1452	08	0005
02	13.21	305 61021133	1.13	TOWN OF CUBA AND VILLAGE OF CUBA		3852	14	3852	14	3772	11	3730	08	0227
02	13.43	305 61021134	0.22	RT 446 CUBA		6986	14	7089	13	6936	10	7574	07	0228
02	13.71	305 61021138	0.28	ACC I86		8341	14	8464	13	8108	10	8076	07	0030
02	15.47	305 61021155	1.76	VILLAGE OF CUBA AND TOWN OF CUBA		4245	14	4307	13	5237	10	6012	07	0229
02	18.54	305 61021210	3.07	CR 41 BLACK CREEK		2441	14	2441	14	1998	11	2473	08	0230
02	26.40	305 61021265	7.86	TOWN OF NEW HUDSON AND TOWN OF BELFAST		1248	14	1204	12	1349	09	1404	06	0231
		Route NY306			County 087 ROCKLAND			Region 08						
01	0.59	306 85011005	0.59	MAPLE AVE		13740	14	13822	13	13329	09	14741	06	0036
01	2.90	306 85011029	2.31	GRANDVIEW AVE		7326	14	7369	13	12556	10	12720	07	0037
01	3.54	306 85011035	0.64	WILLOW TREE RD		9205	14	9530	11	10240	07	11305	04	0356
01	5.30	306 85011053	1.76	VILLAGE OF POMONA AND TOWN OF RAMAPO		3291	14	3311	13	3864	10	4266	07	0822
		Route NY308			County 027 DUTCHESS			Region 08						
01	1.82	308 82011042	1.82	VILLAGE OF RHINEBECK TOWN OF RHINEBECK		4966	14	4982	13	7167	09	6411	06	0596
01	6.18	308 82011084	4.36	TOWN OF RHINEBECK & TOWN OF MILAN		3543	14	3543	14	3476	11	4875	08	0597
		Route NY309			County 035 FULTON			Region 02						
01	0.20		0.20	SPRING ST		1201	14	1278	09					4003
01	0.32		0.12	BLEECKER ST		3096	14	3105	11	4317	08	3305	02	0060
01	1.00		0.68	W ELEVENTH AVE		1578	14	1619	10	2060	07	1959	04	0061
01	1.39		0.39	TOWN OF JOHNSTOWN		922	14	1002	11	1085	08	1152	05	0059
01	1.66	309 21012002	0.27	W STATE ST		865	14	865	14	946	13	987	10	0054
01	2.25	309 21012008	0.59	CR 122 PHELPS ST		922	14	929	13	891	10	839	07	0055
01	6.57	309 21012052	4.32	TOWN OF JOHNSTOWN AND TOWN OF BLEECKER		679	14	679	14	813	11	730	08	0038
		Route NY310			County 089 ST LAWRENCE			Region 07						
01	0.48	310 75011004	0.48	JUDSON RD		5343	14	5389	10	6581	07	5638	04	0052
01	1.33	310 75011013	0.85	CR 85		3174	14	3174	14	3216	11	3303	08	0053
01	1.74	310 75011017	0.41	FINNEGAN RD		4427	14	4673	11	4655	08	4526	05	0054
01	3.88	310 75011038	2.14	MORLEY POTSDAM RD		3339	14	3359	09	3411	06	3716	03	0055
01	4.49	310 75011044	0.61	ELLIS RD		3219	14	3255	10	2949	07	3402	04	0056
01	7.17	310 75011071	2.68	CR 34		3196	14	3196	14	3250	11	3121	08	0057
01	10.70	310 75011106	3.53	JCT RT 345		2861	14	2861	14	3049	11	2373	07	0059
01	16.45	310 75011164	5.75	CR 38		2753	14	2753	14	2583	08	2817	05	0060
01	21.45	310 75011218	5.00	RT 56 END RT 310		2228	14	2239	13	1820	07	2019	05	0061

New York State Department of Transportation

Date: 7/22/2015

Traffic Volume Report

County Order	EMP	Ref Marker	Section Length	End Description	LATEST COUNT		-----PREVIOUS COUNTS-----				Station	CC Station	
					EST AADT	YR	EST AADT	YR	EST AADT	YR			EST AADT
Route NY311 County 079 PUTNAM Region 08													
01	0.39	311 84011003	0.39	CR 46 TERRY HILL RD	8813	14	8859	09	9681	06	8389	03	0598
01	1.09	311 84011010	0.70	ACC RT 84I	9968	14	9968	14	9562	08	11498	05	0021
01	2.57	311 84011025	1.48	RT 164	8527	14	8520	08	9946	05	8938	02	0005
01	4.78	311 84011048	2.21	RT 292	6147	14	6147	14	6388	08	8012	05	0561
01	6.14	311 84011061	1.36	RT 22 END RT 311	8545	14	8545	14	9149	08	10722	05	0599
Route NY312 County 079 PUTNAM Region 08													
01	1.13	312 84011011	1.13	ACC RT 84I	18512	14	19136	11	19712	08	18898	05	0026
01	2.64	312 84011026	1.51	CR 62 FARM TO MKT RD	11175	14	11234	09	10534	06	10601	03	0600
01	4.39	312 84011044	1.75	RT 22 SEAR COR END RT 312	10394	14	10449	09	10629	06	9171	03	0601
Route NY313 County 115 WASHINGTON Region 01													
01	0.45	313 18011005	0.45	CR 67	1391	14	1443	10	1651	06	1466	04	0040
01	8.95	313 18011090	8.50	VILLAGE OF CAMBRIDGE TOWN OF WHITE CREEK	1670	14	1652	11	1368	06	1579	05	0319
Route NY314 County 019 CLINTON Region 07													
01	0.78	314 71011005	0.78	US 9	3200	14	3289	12	5165	09	7783	06	0006
Route NY315 County 065 ONEIDA Region 02													
01	4.10	315 26011139	4.10	VILLAGE OF WATERVILLE TOWN MARSHALL	1645	14	1643	11	1635	08	1594	05	0326
01	5.27	315 26011052	1.17	RT 12B END RT 315	1993	14	1989	11	2136	08	2094	05	0313
Route NY316 County 053 MADISON Region 02													
01	0.21	316 24011002	0.21	CR 76 CANAL RD	3573	14	3534	12	3763	07	3939	03	0001
01	2.72	316 24011027	2.51	ONEIDA CL / LENOX TL	1912	14	1775	12	2516	04	2619	00	0035
01	4.04	316 24011041	1.32	RT 31 END RT 316	2024	14	2024	14	2356	11	2108	08	0128
Route NY317 County 067 ONONDAGA Region 03													
01	1.81	317 33011002	1.81	WHITING RD	2744	14	2761	13	3081	06			0156
01	2.51	317 33011023	0.70	TOWN OF ELBRIDGE VILLAGE OF JORDAN	3698	14	3778	09					0161
01	3.07	317 33011031	0.56	RT 31 JORDAN END RT 317	2879	14	2794	12					0173
Route NY318 County 069 ONTARIO Region 04													
01	0.71	318 44011007	0.71	ONT/SENECA CO LINE	5784	14	6016	09	6468	06	3366	05	0048
Route NY318 County 099 SENECA Region 03													
02	6.09	318 35021160	6.09	TOWN OF JUNIS TOWN OF TYRE	6267	14	6267	14	8117	11	6314	08	0006
02	8.90	318 35021189	2.81	CR 101 NICHOLS COR GRAVEL ROAD	8278	14	8406	11	6968	08	7751	07	0001
02	10.20	318 35021041	1.30	TOWN OF TYRE TOWN OF SENECA	6878	14	6878	14	7244	11	6188	08	0002

New York State Department of Transportation

Date: 7/22/2015

Traffic Volume Report

County Order	EMP	Ref Marker	Section Length	End Description	LATEST COUNT		-----PREVIOUS COUNTS-----				Station CC	Station	
					EST AADT	YR	EST AADT	YR	EST AADT	YR			EST AADT
		Route NY320		County 017	CHENANGO	Region 09							
01	0.38		0.38	RRXING	4759	14	4630	12	4945	09	4870	06	0002
01	3.51	320 92011035	3.13	TOWN OF NORWICH & TOWN OF NORTH NORWICH	1804	14	1866	12	1894	09	1697	06	0073
		Route NY321		County 067	ONONDAGA	Region 03							
01	6.04	321 33011073	6.04	VILLAGE OF SKANEATELES	5151	14	5093	09	3626	02	4398	98	0140
01	7.62		1.58	TOWN OF ELBRIDGE & TOWN OF CAMILLUS	5483	14	5359	07	5555	04	4881	01	0023
01	8.43	321 33011089	0.81	JCT RT 5 END RT 321	6691	14	6694	13	7076	10	7018	06	0909
		Route NY322		County 013	CHAUTAUQUA	Region 05							
01	1.56	32252011015	1.56	CHAU/CATT CO LINE	1239	14	1239	14	1798	06	2065	03	0425
		Route NY322		County 009	CATTARAUGUS	Region 05							
02	0.32	322 51011004	0.32	CR 2 MAIN ST	1763	14	1763	14	2035	11	2294	07	0013
02	3.15	322 51011032	2.83	VILL SOUTH DAYTON TN SOUTH DAYTON	1026	14	1026	14	1143	11	1278	08	0426
		Route NY324		County 063	NIAGARA	Region 05							
01	0.48	N 2100	0.48	INTER 22	57420	14	48740	97	46968	96	44748	95	0578
		Route NY324		County 029	ERIE	Region 05							
02	1.40	NNBS 2022	1.40	RAMP	56023	14	56023	14	56357	13	56992	12	0578
02	1.93	324 53021019	0.53	ROUTE 190I UNDER W/CONN	6656	14	6710	13	5639	10	5254	09	0603
02	4.20	324 53021042	2.27	CR 75 WHITEHAVEN RD	5870	14	5870	14	5418	11	4999	08	0429
02	5.93	324 53021056	1.73	START 190I/324 OLAP	9919	14	9999	13	9715	10	10630	07	0430
02	6.62	NGB 1499	0.69	SOUTH GRAND ISLAND BRIDGE	69374	14	69374	14	69658	13	70606	12	0078
02	8.16	NTTB 1426	1.54	TONAWANDA TOLL BARRIER NB LANES	69340	14	69063	12	71486	05	57852	03	0431
02	8.26		0.10	START 190I/324 OLAP	35796	14	35796	14	34221	13	60973	05	0325
02	8.65	324 53021087	0.39	SAWYER AV	24117	14	25048	09	24775	07			0602
02	8.67		0.02	INTER 16 RT 290I	15879	14	14538	12	16349	09	14684	06	0291
02	9.02	324 53021090	0.35	RT 325 SHERIDAN DRIVE	6976	14	7260	10	9193	07	10619	04	0433
02	9.88	324 53021099	0.86	RT 265 MILITARY RD	12110	14	12230	11	13551	10	12893	09	0434 5383
02	10.23		0.35	CR 304 ELMWOOD AVE	17466	14	17466	14	17141	11	17892	08	0292
02	10.55	324 53021106	0.32	RT 384 DELAWARE AVE	20564	14	20564	14	19901	11	22308	08	0435
02	11.24	324 53021113	0.69	CR 303 COLVIN BLVD	13398	14	13398	14	32721	11	29907	08	0223
02	12.31	324 53021127	1.07	RAILROAD GRADE CROSSING	29006	14	29006	14	30455	08	36300	05	0224
02	13.06	324 53021130	0.75	START 62/324 OLAP N F BLVD	14048	14	14048	14	24916	10	26157	07	0436
02	13.50		0.44	START 62/324 OLAP	13707	14	13707	14	29087	10	26311	07	0258
02	13.81	324 53021143	0.31	CR 171 SWEET HOME RD	29518	14	29648	13	31236	10	27975	07	0426
02	14.26	324 53021143	0.45	RT 263 MILLERSPORT HWY	29175	14	29175	14	30116	08	35019	05	0437

New York State Department of Transportation

Date: 7/22/2015

Traffic Volume Report

County Order	EMP	Ref Marker	Section		LATEST COUNT		-----PREVIOUS COUNTS-----				Station	CC Station	
			Length	End Description	EST AADT	YR	EST AADT	YR	EST AADT	YR			EST AADT
		Route NY324			County 029	ERIE	Region 05						
02	15.03	324 53021151	0.77	JCT RT 240 HARLEM RD	14709	14	14709	14	30976	10	30099	07	0035
02	15.05	324 53021151	0.02	ACC RT 290I YOUNGMANN EXPY	36396	14	38188	10	35405	07	30919	04	0004
02	15.84	324 53021158	0.79	RT 277 N FOREST RD	35348	14	35348	14	39719	11	36582	08	0438
02	17.29	324 53021173	1.45	CR 195 EVANS ST	32055	14	34030	11	31568	08	31571	05	0293
02	18.04	324 53021181	0.75	YOUNGS RD	30958	14	32098	12	29678	09	35772	05	0034
02	19.46	324 53021195	1.42	ACC RT 78 TRANSIT RD	25339	14	26301	11	21523	08	29520	05	0439
02	20.46	324 53021204	1.00	CR 276 HARRIS HILL RD	15389	14	15389	14	14546	11	15189	08	0425
02	22.11	324 53021222	1.65	RT 5 END RT 324	8997	14	9037	13	9551	10	7564	07	0440
		Route NY325			County 029	ERIE	Region 05						
01	0.87	325 53011008	0.87	CR 189 KENMORE AVE	6372	14	6519	11	6983	08	7573	05	0077
01	1.44	325 53011014	0.57	RT 324 END RT 325	7628	14	7945	10	8057	07	8996	04	0441
		Route NY326			County 011	CAYUGA	Region 03						
01	3.68	326 31011036	3.68	VILLAGE UNION SPRINGS TOWN SPRINGPORT	3418	14	3446	11	2852	08	3095	03	0013
01	6.38	326 31011063	2.70	CR 9 HALF ACRE	3973	14	3998	13	3767	10	3742	06	0053
01	7.92	326 31011088	1.54	CITY OF AUBURN	4596	14	4596	14	3934	11	5104	08	0046
01	8.02	326 31012001	0.10	GENESEE ST	6342	14	6394	13	5957	10	6960	07	0048
01	8.51	326 31012005	0.49	AUBURN CL / AURELIUS TL	7568	14	6966	10	6857	07	5827	01	0011
01	8.74	326 31013002	0.23	RTS 5 20 END RT 326	7591	14	7041	10	7059	06	7273	03	0059
		Route NY327			County 109	TOMPKINS	Region 03						
01	2.55		2.55	TOWN OF ENFIELD	882	14	904	10	880	07			0005
01	7.10	327 36011071	4.55	RT 79 END RT 327	398	14	398	14	435	11	440	08	0479
		Route NY328			County 015	CHEMUNG	Region 06						
01	1.09	328 62011011	1.09	SAGETOWN RD	5474	14	5474	14	6651	09	5817	05	0196
01	2.81	328 62011028	1.72	CR 69	6264	14	6277	13	6765	10	6281	06	0151
01	4.17	328 62011042	1.36	RD TO PENN AVE	7241	14	6897	12	5673	08	6012	05	0152
01	6.05	328 62011060	1.88	CR 69	7644	14	7644	14	7818	13	8094	12	0156
01	6.19		0.14	RT 14 END RT 328	9377	14	9239	10	8432	07	8460	04	0153
		Route NY329			County 097	SCHUYLER	Region 06						
01	2.17	329 63011022	2.17	RT 419 TO STATE PARK	291	14	314	09	412	06	413	03	0304
01	2.58	329 63011026	0.41	RTS 14 414 END RT 329	1562	14	1562	14	1342	11	1243	07	0239
		Route NY331			County 057	MONTGOMERY	Region 02						
01	0.19		0.19	MONT/FULTON CO LINE	637	14	626	12	708	09	688	06	0238

New York State Department of Transportation

Date: 7/22/2015

Traffic Volume Report

County Order	EMP	Ref Marker	Section Length	End Description	LATEST COUNT		-----PREVIOUS COUNTS-----				Station	CC Station	
					EST AADT	YR	EST AADT	YR	EST AADT	YR			EST AADT
		Route NY331		County 035 FULTON		Region 02							
02	2.91	331 21021029	2.91	RT 29 OPPENHEIM END RT 331	659	14	690	10	571	07	474	04	0001
		Route NY332		County 069 ONTARIO		Region 04							
01	0.53	21 44052002	0.53	BRISTOL ST	25585	14	25542	10	28187	07	24176	06	0079
01	0.76		0.23	WEST AVE	23558	14	23022	06	32022	03	28160	00	0081
01	0.95	21 44052013	0.19	END 21/332 OLAP	30891	14	30891	14	28201	08	29721	07	0080
01	2.09	332 44011010	1.14	CANANDAIGUA CL / CANANDAIGUA TL	26352	14	26352	14	26197	13	26645	12	0460 4480
01	5.47	332 44012034	3.38	TOWNLINE RD	22297	14	22528	09	21065	06	18748	02	0726
01	7.04	332 44012049	1.57	CR 41	21494	14	21494	14	25469	11	23879	08	0238
01	7.86	332 44012058	0.82	RT 96	24014	14	24014	14	23620	08	17183	05	0724
01	9.12	332 44012070	1.26	LOOMIS RD	17637	14	17237	06	19482	04	16726	01	0723
		Route NY334		County 057 MONTGOMERY		Region 02							
01	3.82	334 25011038	3.82	VILLAGE OF FONDA TOWN OF MOHAWK	1805	14	1776	12	1919	09	2092	06	0426
		Route NY334		County 035 FULTON		Region 02							
02	2.10	334 21021021	2.10	RT 67 END RT 334	1398	14	1398	14	1419	11	1386	08	0011
		Route NY335		County 001 ALBANY		Region 01							
01	0.46	335 11011005	0.46	RT 32 DELMAR BYPASS	10807	14	10553	07	8724	05	7464	02	0057
01	1.77	335 11011018	1.31	RT 443 ELSMERE END RT 335	7431	14	7438	11	8032	06	9410	05	0563
		Route NY336		County 099 SENECA		Region 03							
01	2.82	336 35011028	2.82	RT 96	1548	14	1471	12	985	07	1513	04	0414
01	4.64	336 35011046	1.82	RT 414 S OF FAYETTE END RT 336	848	14	846	10	751	06	844	03	0005
		Route NY337		County 093 SCHENECTADY		Region 01							
01	0.54	337 16011005	0.54	RT 159 JCT	6837	14	6842	13	7002	10	8057	07	0030
01	1.37	337 16011013	0.83	CR 87 NORTH THOMPSON RD	7279	14	7181	09	8296	03	8355	00	0046
01	1.63	337 16011014	0.26	CR 89 W CAMPBELL RD	8244	14	8251	13	9047	09	12441	08	0031
01	2.60	337 16011024	0.97	RTS 912W-914B-890I ACCESS RDS END RT 337	21073	14	20855	10	20923	06	23157	05	0032
		Route NY340		County 087 ROCKLAND		Region 08							
01	1.35	340 85011014	1.35	SPUR TO US 9W	3769	14	3542	12	3569	09	3224	08	0824
01	1.95	340 85011017	0.60	VIL LINE	8607	14	8658	13	9261	07	9420	04	0440
01	3.10	340 85011031	1.15	RT 303 JCT	7282	14	7282	14	7082	11	8092	07	0602
01	3.17	340 85011031	0.07	GREENBUSH RD END RT 340	8724	14	8787	11	9510	08	7928	05	0038
		Route NY342		County 045 JEFFERSON		Region 07							

New York State Department of Transportation

Date: 7/22/2015

Traffic Volume Report

County Order	EMP	Ref Marker	Section Length	End Description	LATEST COUNT		-----PREVIOUS COUNTS-----				Station	CC Station	
					EST AADT	YR	EST AADT	YR	EST AADT	YR			EST AADT
Route NY342 County 045 JEFFERSON Region 07													
01	1.13	342 73011011	1.13	ACC RT 811	2532	14	2532	14	2769	11	2531	08	0376
01	1.89	342 73011019	0.76	RT 37	14527	14	14344	09	12743	06	14480	04	0214
01	5.14	342 73011051	3.25	RT 11	7316	14	7316	14	13751	12	12358	11	0371
01	6.81	342 73011067	1.67	RT 283	8335	14	8231	09	6805	06	7315	03	0374
01	8.38	342 73011084	1.57	RT 3 END RT 342	4396	14	4396	14	5356	11	4318	07	0030
Route NY343 County 027 DUTCHESS Region 08													
01	7.09	343 82011072	7.09	VILLAGE MILLBROOK	3004	14	3038	09	3126	06	3441	00	0603
01	7.66	343 82011077	0.57	TOWN OF WASHINGTON & TOWN OF AMENIA	1661	14	1680	09	1849	06	2036	03	0604
01	10.52	22 82041201	2.86	CR 81	5740	14	5740	14	6540	08	5488	05	0605
01	14.95	22 82041244	4.43	END 22/343 OLAP	4831	14	4831	14	5108	11	5444	08	0002
01	18.47	343 82011184	3.52	CONN STATE LN END RT 343	3268	14	3037	12	3375	09	3994	05	0606
Route NY344 County 021 COLUMBIA Region 08													
01	1.90	344 81011019	1.90	MASS STATE LINE END RT 344	316	14	307	09	154	06	103	05	0607
Route NY345 County 089 ST LAWRENCE Region 07													
01	0.82	345-75011008	0.82	RR	2816	14	2816	14	4135	11	2788	07	0051
01	7.35	345-75011085	6.53	POTSDAM TL MADRID TL	1912	14	1912	14	2019	08	1936	05	0308
01	8.89	345 75011088	1.54	RR	2218	14	2229	13	2716	10	3273	07	0309
01	17.87	345 75011178	8.98	TWN WADDINGTON VILL WADDINGTON	1087	14	1092	13	1169	06	1242	03	0310
Route NY346 County 083 RENSSELAER Region 01													
01	2.61	346 14011026	2.61	VERMONT LINE END RT 346	1469	14	1474	13	1492	10	1400	07	0178
Route NY347 County 103 SUFFOLK Region 10													
01	1.26	454 07011030	1.26	OLD WILLETS PATH	79754	14	75208	01	66483	00	54400	96	0159
01	2.37		1.11	TOWN OF SMITHTOWN & TOWN OF ISLIP	61871	14	59489	04	75201	01	66483	00	0169
01	3.30	454 07011042	0.93	RT 111	50098	14	50173	13	50994	06	52718	02	0014
01	5.26	347 07011039	1.96	CR 16 TERRY RD	52833	14	52518	09	51799	02	51838	01	0179
01	7.24	347 07011059	1.98	RT 25	43541	14	43541	14	47966	11	49480	06	0015
01	7.87		0.63	MORICHES RD	49222	14	46980	10	51283	03	46598	00	0139
01	9.47		1.60	CR 97 NICHOLS RD	64129	14	61207	10	58194	06	65053	03	0017
01	12.34		2.87	POND PATH	51468	14	48952	11	53102	04	50798	00	0163
01	13.79	347 07011124	1.45	RT 112	49919	14	49994	13	50736	06	51958	03	0020
01	14.78	347 07011143	0.99	RT 25A END RT 347	37682	14	36712	06	38609	03	38035	00	0031
Route NY349 County 035 FULTON Region 02													

New York State Department of Transportation

Date: 7/22/2015

Traffic Volume Report

County Order	EMP	Ref Marker	Section		LATEST COUNT		-----PREVIOUS COUNTS-----						Station	CC Station
					EST AADT	YR	EST AADT	YR	EST AADT	YR	EST AADT	YR		
		Route NY349			County 035 FULTON			Region 02						
01	0.95	349 21011010	0.95	CR 154 ELLENWOOD AV		2908	14	2953	13	3098	10	3079	07	0349
01	3.57	349 21011035	2.62	TOWN OF JOHNSTOWN & TOWN OF MAYFIELD		3519	14	3405	13	3507	10	3351	07	0062
		Route NY350			County 117 WAYNE			Region 04						
01	1.75	31F37021053	1.75	TOWN OF MACEDON AND VILLAGE OF MACEDON		5142	14	5272	09	5330	06	5283	03	0489
01	5.13	350 37011050	3.38	TOWN OF MACEDON & TOWN OF WALWORTH		4243	14	4363	09	4921	06	4346	98	0491
01	6.88	350 37011068	1.75	RT 286		4947	14	4947	14	6746	08	6987	05	0012
01	11.37	350 37011113	4.49	CR 103		4953	14	4953	14	4283	11	6137	08	0352
01	11.46	350 37011114	0.09	RT 104 WB END RT 350		5950	14	5950	14	5370	09	6082	06	0002
		Route NY351			County 083 RENSSELAER			Region 01						
01	1.62	351 14011017	1.62	TOWN SAND LAKE TOWN POESTENKILL		3159	14	3154	10	3845	06	4421	04	0084
01	3.70	351 14011036	2.08	RT 355 JCT		3330	14	3341	13	4134	09	3844	05	0085
01	8.15	351 14011080	4.45	TOWN POESTENKILL TOWN BRUNSWICK		2871	14	2881	13	2695	10	3408	06	0086
		Route NY352			County 101 STEUBEN			Region 06						
01	1.27	352 64011100	1.27	STATE ST		15279	14	15279	14	16194	13	17415	12	0037 6483
01	1.67		0.40	RT 414		19013	14	19776	09	19520	04	19351	02	0057
01	2.35	17 64022019	0.68	STEUBEN ST		16024	14	16024	14	16254	09	19520	04	0005
01	2.83	17 64022024	0.48	DENISON PARK ST		9796	14	10522	10	11193	07	11157	03	0048
01	3.86	17 64043010	1.03	RT 961Q		10194	14	10620	07	9724	03	8647	02	0049
01	6.15	17 64043030	2.29	RT 961T		6060	14	6060	14	6079	11	5942	08	0152
01	7.10	352 64011012	0.95	STEUB/CHEMUNG CO LINE		6317	14	5960	12	5160	09	5849	06	0153
		Route NY352			County 015 CHEMUNG			Region 06						
02	1.23	352 62021012	1.23	CR 64 BIG FLATS		6112	14	6357	09	6066	06	7093	05	0275
02	4.52	352 62021045	3.29	CR 55 HARRIS HILL RD		7677	14	7739	13	8359	10	10400	06	0147
02	7.19	352 62021072	2.67	RT 225		8285	14	8375	09	8588	06	7936	00	0146
02	7.57	352 62021076	0.38	ELMIRA T/L		9207	14	9207	14	9857	08	11692	04	0145
02	9.20	352 62021092	1.63	ELMIRA T/L		15884	14	16007	10	12680	09	15901	06	0276
02	9.57		0.37	HOFFMAN ST		16571	14	16502	05	18108	02	19633	99	0277
02	9.85	352 62022006	0.28	WALNUT ST		16571	14	16502	05	18108	02			0007
02	10.36	352 62022010	0.51	S MAIN ST		13124	14	12972	10	14802	05	15236	02	0014
02	10.53	352 62022013	0.17	RT 14		6396	14	6570	10	15853	06	15589	03	0326
02	10.80	352 62022016	0.27	WATER/MADISON		10384	14	10718	10	14068	04	14303	01	0142
02	11.11		0.31	MADISON/CHURCH		11182	14	11543	10	11191	09	9809	07	0154
02	11.86	DEWITT AVE	0.75	WASHINGTON ST		7582	14	7598	13	11462	10	7818	07	0026

New York State Department of Transportation

Date: 7/22/2015

Traffic Volume Report

County Order	EMP	Ref Marker	Section Length	End Description	LATEST COUNT		-----PREVIOUS COUNTS-----						Station CC	Station
					EST AADT	YR	EST AADT	YR	EST AADT	YR	EST AADT	YR		
Route NY353 County 009 CATTARAUGUS Region 05														
01	0.82	353 51011008	0.82	SALAMANCA CL / SALAMANCA TL	3785	14	3773	12	4069	09	4909	07	0442	
01	6.21	353 51012054	5.39	TOWN OF SALAMANCA AND TOWN OF LITTLE VALLEY	4760	14	4795	13	4286	10	5356	07	0443	
01	7.44	353 51012065	1.23	TN LITTLE VALLEY VILL LITTLE VALLEY	5619	14	5660	13	5083	10	5979	07	0217	
01	8.71	353 51012079	1.27	VILL LITTLE VALLEY TN LITTLE VALLEY	3498	14	3498	14	3729	11	3566	08	0445	
01	17.74	353 51012170	9.03	VILL CATTARAUGUS TN NEW ALBION	2044	14	2043	12	2184	09	2403	06	0055	
01	23.96	353 51012233	6.22	RR CROSSING	434	14	434	14	449	11	533	07	0447	
Route NY354 County 029 ERIE Region 05														
01	0.21		0.21	MICHIGAN AVE	4077	14	4077	14	3238	11	3729	10	0053	
01	0.44		0.23	PINE ST	4940	14	5162	10	5555	07	2999	02	0046	
01	0.53		0.09	CLINTON ST	1629	14	1642	13	1787	10	3000	02	0029	
01	1.05		0.52	SPRING ST	3107	14	3107	14	3080	11	3182	08	0294	
01	1.82		0.77	RAILROAD OVER ALSO AT 0184 0216 0219	2715	14	2737	13	2696	10	2583	07	0225	
01	2.92		1.10	RT 62 BAILEY AVE	6803	14	6858	13	6618	10	6506	07	0449	
01	3.10		0.18	JCT RT 190I NIAGARA EXPY	16738	14	17103	11	17005	08	14964	05	0010	
01	3.94		0.84	BUFFALO E CITY LN	8172	14	8238	13	10161	10	12905	07	0450	
01	4.58	354 53012006	0.64	THRUWAY IS OVER WITHOUT CONN	13403	14	13511	13	19334	10	16690	07	0451	
01	5.20	354 53012012	0.62	FRENCH RD	12934	14	12934	14	14046	11	14971	08	0226	
01	6.63	354 53012027	1.43	RT 277 UNION RD	8903	14	8903	14	9663	11	10130	08	0057	
01	9.59	354 53012056	2.96	RTS 20 78 TRANSIT RD	12092	14	12190	13	11365	10	13105	06	0208	
01	10.65	354 53012067	1.06	CR 243 AURORA	11959	14	11959	14	11959	11	11902	08	0066	
01	12.54	354 53012086	1.89	BOWEN RD	8308	14	8308	14	7981	11	8213	08	0384	
01	16.83	354 53012129	4.29	TOWN OF ELMA AND TOWN OF MARILLA	4794	14	4826	13	5207	09	5713	05	0354	
01	20.58	354 53012166	3.75	ERIE/WYO CO LINE	2485	14	2502	13	2739	09	2649	06	0453	
Route NY354 County 121 WYOMING Region 04														
02	1.89	354 46021019	1.89	CR 35	2515	14	2559	13	3205	10	3069	07	0462	
02	4.75	35446021043	2.86	RT 77 BENNINGTON CTR	2538	14	2639	09	3388	06	4330	03	0012	
02	11.21	354 46021112	6.46	TOWN BENNINGTON TOWN ATTICA	2712	14	2759	13	2888	07	3337	04	0463	
Route NY355 County 083 RENSSELAER Region 01														
01	1.14	355 14011003	1.14	N GREENBUSH T/L POESTENKILL T/L	2623	14	2616	10	3180	06	3051	04	0140	
01	2.94	154 14012053	1.80	RT 351 JCT END RT 355	3233	14	3250	10	4028	06	3955	04	0141	
Route NY357 County 077 OTSEGO Region 09														
01	0.04	357 94011000	0.04	OTSEGO/DEL CO LINE	2394	14	2411	13	2356	10	2524	07	0054	
Route NY357 County 025 DELAWARE Region 09														

New York State Department of Transportation

Date: 7/22/2015

Traffic Volume Report

County Order	EMP	Ref Marker	Section Length	End Description	LATEST COUNT		-----PREVIOUS COUNTS-----				Station CC	Station	
					AADT	YR	EST AADT	YR	EST AADT	YR			EST AADT
Route NY357 County 025 DELAWARE Region 09													
02	0.99	357 93021011	0.99	RT 881 OVER	2120	14	2135	13	2005	10	2281	07	0041
02	3.63	357 93021038	2.64	CR 44 RD TO WELLS BR	1346	14	1371	09	1363	06	1562	03	0110
02	7.52	357 93021068	3.89	TOWN OF SIDNEY AND TOWN OF FRANKLIN	1493	14	1502	13	1812	10	1882	07	0314
02	10.70	357 93021106	3.18	VILLAGE OF FRANKLIN TOWN OF FRANKLIN	3191	14	3191	14	3308	08	3400	05	0315
02	13.95	357 93021140	3.25	RT 28 END RT 357	2309	14	2352	09	2045	06	2513	03	0113
Route NY359 County 067 ONONDAGA Region 03													
01	1.71	359 33011017	1.71	RT 41A MANDANA END RT 359	579	14	596	11	709	10	821	06	0108
Route NY362 County 121 WYOMING Region 04													
01	3.70	362 46011037	3.70	TOWN EAGLE & TOWN WEATHERSFIELD	1126	14	1126	14	1030	11	1563	08	0467
Route NY363 County 007 BROOME Region 09													
01	0.83	363 91011002	0.83	RT 11 COURT ST	23192	14	22089	10	23732	07	25081	04	0036
01	1.41	363 91011013	0.58	RT 7 END RT 363	18065	14	18065	14	22007	11	29007	05	0037
Route NY364 County 123 YATES Region 06													
01	0.19	364 66011002	0.19	VILLAGE PENN YAN TOWN JERUSALEM	3709	14	3709	14	3807	13	3798	12	0247 6680
01	4.18	364 66011042	3.99	TOWN OF JERUSALEM TOWN OF BENTON	2005	14	2021	13	1972	10	1768	07	0246
01	8.93	364 66011090	4.75	RT 247 W OF POTTER	1590	14	1608	09	1646	06	1749	03	0245
01	12.08	364 66011110	3.15	START 245/364 OLAP	608	14	608	14	617	08	723	05	0210
01	12.14		0.06	START 245/364 OLAP	2040	14	2062	09	2101	06	2276	03	0209
01	16.40	364 66011164	4.26	YATES/ONT CO LINE	1276	14	1276	14	1573	11	1669	08	0243
Route NY364 County 069 ONTARIO Region 04													
02	4.27	364 44021044	4.27	CR 1	1666	14	1724	09	2270	05	1883	02	0003
02	7.94	364 44021079	3.67	TOWN GORHAM AND TOWN CANADAIGUA	6565	14	6565	14	6522	13	6830	12	0469 4482
02	8.07	364 44022001	0.13	CANANDAIGUA CL / CANADAIGUA TL	5189	14	5335	09	6227	06	7022	02	0040
02	8.24	364 44023001	0.17	RTS 5 & 20 END RT 364	5577	14	5650	07	5313	04	5681	00	0006
Route NY365 County 065 ONEIDA Region 02													
01	0.90	365 26011008	0.90	VILLAGE OF ONEIDA CASTLE TOWN VERNON	7211	14	7332	10	8358	05	7942	02	0183
01	3.34	365 26011033	2.44	TOWN OF VERNON AND TOWN OF VERONA	10033	14	10241	10	10568	04	9866	01	0182
01	3.50	365 26011036	0.16	TURNING STONE HOTEL ENT/EXT	5967	14	6071	12	12663	09	13560	05	0184
01	3.82	365 26011038	0.32	THRUWAY ENT. (INT #33)	19570	14	20214	10	17502	09	12801	02	0189
01	4.76	365 26011047	0.94	RT 90I IS UNDER	18398	14	18299	10	16905	08	17174	05	0389
01	7.46	365 26011074	2.70	CR 52 BLACKMAN COR RD	15831	14	15924	10	14379	07	15133	05	0385
01	8.24	365 26011082	0.78	TOWN OF VERONA TOWN OF WESTMORELAND	13675	14	13675	14	15770	11	13892	08	0130

New York State Department of Transportation

Date: 7/22/2015

Traffic Volume Report

County Order	EMP	Ref Marker	Section		LATEST COUNT		-----PREVIOUS COUNTS-----						Station CC Station	
					EST AADT	YR	EST AADT	YR	EST AADT	YR	EST AADT	YR		
		Route NY365			County 065 ONEIDA		Region 02							
01	11.19	365 26011112	2.95	START 26/365 OLAP		15499	14	14421	12	14407	09	15330	06	0186
01	11.44	26 26051198	0.25	S JAMES ST		20425	14	19698	10	18958	07	18006	04	0100
01	12.92	26 26051213	1.48	END 26/365 OLAP		14507	14	13768	12	13062	09	14132	06	0488
01	13.28	49 26025006	0.36	START 49/69/365 OLAPS		9855	14	9350	11	8742	08	8303	02	0113
01	13.48	49 26025010	0.20	END 49/69/365 OLAP START 49/365 OLAP		19889	14	18867	11	20051	06	20173	03	0017
01	13.73	49 26025012	0.25	RT 233 IS UNDER		16187	14	15364	12	12478	08	14871	07	0133
01	14.56	49 26026000	0.83	ENTER ROME CORP LINE (HIGH TAX)		16444	14	15944	09	16242	06	14871	00	0127
01	15.29	49 26026001	0.73	STATE OFF RAMP		5165	14	4611	02	3727	95	4960	92	0114
01	16.47	365 26013515	1.18	ROUTE 49 WB ENTRANCE RAMP JCT ON RIGHT		11341	14	11093	12	11276	08	12294	05	0115
01	17.22	365 26013520	0.75	CR 88 OLD RIVER RD		7214	14	7014	12	6491	08	6168	07	0118
01	17.86	365 26013029	0.64	ROME CITY LN		5169	14	5255	09	5388	05	5157	02	0131
01	20.40	365 26013055	2.54	SIX MILE CREEK - NEW URBAN AREA LINE		5167	14	5253	09	4924	06	5197	05	0402
01	23.06	365 26013082	2.66	TOWN OF FLOYD AND TOWN OF MARCY		5556	14	5612	09	6013	06	6042	04	0343
01	24.80	12C26012121	1.74	TOWN TRENTON VILLAGE HOLLAND PATENT		5315	14	5315	14	5688	11	5016	08	0049
01	28.82	12C26012162	4.02	VILLAGE OF HOLLAND PATENT TOWN TRENTON		2981	14	2981	14	3378	11	3241	08	0074
01	29.71	12C26012170	0.89	VILLAGE OF BARNEVELD TOWN OF TRENTON		3718	14	3755	09	3660	06	3505	01	0050
01	31.93	287 26011022	2.22	SPUR TO REMSEN RT 920V		3576	14	3576	14	2838	11	3516	08	0058
01	36.59	365 26011469	4.66	VILLAGE OF PROSPECT TOWN TRENTON		1865	14	1879	13	1690	10	1977	07	0061
01	37.50	365 26011478	0.91	ONEIDA/HERK CO LINE		1841	14	1841	14	1627	11	1448	08	0062
		Route NY365			County 043 HERKIMER		Region 02							
02	6.77	365 23021068	6.77	TOWN OF RUSSIA AND TOWN OF OHIO		865	14	876	11	843	09	897	07	0246
		Route NY365A			County 053 MADISON		Region 02							
01	1.14	365A24011010	1.14	STONE ST		10717	14	10193	12	10339	09	10036	06	0124
01	2.36	365A24011023	1.22	RT 46 ONEIDA		10314	14	9809	12	9868	09	10908	06	0125
01	2.89	365A24011028	0.53	ONEIDA CO LINE (MIDDLE OF BRIDGE)		7001	14	7059	13	6993	10	7636	05	0132
		Route NY365A			County 065 ONEIDA		Region 02							
02	0.58	365A26021005	0.58	RT 365 END RT 365A		7544	14	7175	12	5960	09	8437	03	0036
		Route NY366			County 109 TOMPKINS		Region 03							
01	0.81	366 36011008	0.81	ITHACA RD		5067	14	5067	14	5547	11	6697	08	0022
01	2.52	366 36012017	1.71	TOWN OF ITHACA AND TOWN OF DRYDEN		7656	14	7757	11	8203	08	8154	04	0012
01	4.65	366 36012038	2.13	START 13/366 OLAP		6899	14	6938	13	6979	10	7348	07	0014
01	5.89	13 36033074	1.24	END 13/366 OLAP		17445	14	17459	13	18710	10	17997	07	0008
01	8.82	366 36012080	2.93	VILLAGE OF FREEVILLE		3707	14	3796	10	3859	07	3805	04	0033

New York State Department of Transportation

Date: 7/22/2015

Traffic Volume Report

County Order	EMP	Ref Marker	Section Length	End Description	LATEST COUNT		-----PREVIOUS COUNTS-----				Station	CC Station	
					EST AADT	YR	EST AADT	YR	EST AADT	YR			EST AADT
		Route NY366		County 109	TOMPKINS	Region 03							
01	9.38	366 36012085	0.56	RT 38 FREEVLE END RT 366	5717	14	5835	10	5808	07	6420	04	0009
		Route NY367		County 015	CHEMUNG	Region 06							
01	1.04	367 62011010	1.04	RT 427 WELLSBURG END RT 367	3621	14	3432	12	3789	09	3445	06	0247
		Route NY369		County 007	BROOME	Region 09							
01	0.32	369 91011002	0.32	ALBANY STREET	944	14	954	09	1272	05	965	99	0130
01	3.62	369 91011006	3.30	RT 881 & 7 OVER	7851	14	7938	10	5757	06	6808	05	0312
01	5.64	369 91011040	2.02	CR 124 BEARTOWN RD	2796	14	2796	14	3830	10	2818	07	0076
01	6.29	369 91011063	0.65	RT 79 N FENTON END RT 369	2635	14	2789	12	2655	09	2357	06	0019
		Route NY370		County 117	WAYNE	Region 04							
01	0.74	37037011107	0.74	OLD RT 104	2842	14	2895	09	2553	05	2321	02	0539
01	2.85	370 37011028	2.11	WAYNE/CAYUGA CO LINE	2008	14	2008	14	2185	09	2030	06	0534
		Route NY370		County 011	CAYUGA	Region 03							
02	2.99	370 31021029	2.99	RT 38 VICTORY	1915	14	1915	14	1976	11	1954	08	0042
02	8.39	370 31021084	5.40	TOWN OF VICTORY TOWN OF CATO	2780	14	2746	11	2293	08	4026	03	0043
02	9.60	370 31021089	1.21	VILLAGE OF CATO AND TOWN OF IRA	4437	14	4437	14	4197	11	3587	08	0051
02	10.40	370 31021101	0.80	TOWN OF IRA AND VILLAGE OF MERIDIAN	3890	14	3890	14	4574	11	3749	08	0050
02	10.55		0.15	BONTA BR RD MERIDIAN	4962	14	4962	14	5115	11	4351	08	0073
02	10.85	370 31021108	0.30	CR 16	4964	14	4976	09	4832	95	4960	92	0001
02	11.55	370 31021115	0.70	VILLAGE OF MERIDIAN AND TOWN OF CATO	5292	14	5292	14	3697	11	4091	08	0561
02	13.90	370 31021139	2.35	CAYUGA/ONON CO LINE	4218	14	4218	14	4905	11	3986	08	0055
		Route NY370		County 067	ONONDAGA	Region 03							
03	1.40	370 33031014	1.40	PLAINVILLE RD	4017	14	4108	11	4270	08	5842	05	0056
03	4.73		3.33	DUNHAM RD	5386	14	5406	13	5613	10	5522	06	0192
03	5.88	37033031059	1.15	START 31/370 OLAP	7840	14	7846	13	8054	10	8118	06	0212
03	7.45	370 33031074	1.57	TOWN OF LYSANDER VILLAGE OF BALDWINVILLE	6147	14	6139	11	5993	08	7003	05	0070
03	7.75	370 33031077	0.30	END 31/370 OLAP	20098	14	19713	07	18615	04	17712	01	0200
03	11.84		4.09	RT 631	7429	14	7429	14	6618	11	7436	06	0203
03	12.56	370 33031120	0.72	JOHN GLENN BLVD	13041	14	13041	14	13383	11	12951	06	0058
03	15.32	370 33031150	2.76	TOWN OF SALINA VILLAGE LIVERPOOL	7753	14	7753	14	7450	11	8107	10	0034
03	17.57	57 33012019	2.25	VILLAGE OF LIVERPOOL TOWN OF SALINA	22273	14	22273	14	22214	13	21741	12	0222 3380
03	18.18		0.61	HARBORSIDE DR	15114	14	15182	06	12069	03	13419	00	0221
03	18.41		0.23	WOLF ST RT 11 END RT 370	3575	14	3575	14	3240	11			0921

New York State Department of Transportation

Date: 7/22/2015

Traffic Volume Report

County Order	EMP	Ref Marker	Section		LATEST COUNT		-----PREVIOUS COUNTS-----						Station	CC Station	
					EST AADT	YR	EST AADT	YR	EST AADT	YR	EST AADT	YR			
		Route NY371			County 101	STEUBEN	Region 06								
01	4.85	371 64011048	4.85	VILLAGE OF COHOCTON TOWN OF COHOCTON			2195	14	2114	12	1873	08	1733	05	0250
		Route NY372			County 115	WASHINGTON	Region 01								
01	2.01	372 18011021	2.01	VILLAGE OF GREENWICH TOWN OF EASTON			3216	14	3239	06	3132	03	3537	00	0015
01	7.85	372 18011079	5.84	TOWN OF CAMBRIDGE TOWN OF JACKSON			2812	14	2831	06	2858	01	2751	98	0322
01	8.89	372 18011089	1.04	RT 22 JCT END RT 372			5359	14	5467	09	7009	07	5662	04	0320
		Route NY373			County 031	ESSEX	Region 01								
01	1.39	373 12011014	1.39	CR 17 TO KEESEVILLE			591	14	591	14	679	08	687	03	0542
01	3.20	373 12011031	1.81	FERRY SLIP PARKING END RT 373			968	14	1235	10	862	06	945	03	0543
		Route NY374			County 033	FRANKLIN	Region 07								
01	5.47	374 72021054	5.47	TOWN OF CHATEAUGAY TOWN OF BELLMONT			1119	14	1126	09	1482	05	974	03	0211
01	6.82	374 72021068	1.35	OLD RT 190 - CR 54			1447	14	1456	09	1597	06	1338	03	0407
01	9.61	374 72021095	2.79	TOWN BELLMONT CLINTON CO LINE			1065	14	1076	10	1855	07	1371	04	0003
		Route NY374			County 019	CLINTON	Region 07								
02	7.47	374 71021075	7.47	TOWN ELLENBURG TOWN DANNEMORA			1232	14	1240	09	1586	05	1276	02	0040
02	15.62	374 71021156	8.15	CR 8 PLANK RD			1397	14	1374	11	1924	07	2120	03	0100
02	19.95	374 71021200	4.33	VILLAGE OF DANNEMORA			1940	14	1942	12	2381	07	2187	04	0405
02	24.59	374 71021246	4.64	CHURCH RD			6007	14	6013	12	5079	09	5100	05	0233
02	25.40	374 71021254	0.81	RT 3 N OF CADYVILLE (SPUR 970F)			3955	14	4003	12	4235	09	4468	06	0206
02	28.12	374 71021281	2.72	CR 16 RAND HILL RD			5964	14	6018	13	5990	10	6335	07	0034
02	29.73	374 71021297	1.61	RT 190 MILITARY RD			6823	14	6823	14	6852	11	6693	08	0033
02	33.07	374 71021331	3.34	RT 22 END RT 374			7196	14	7196	14	8616	13	10278	10	0031
		Route NY375			County 111	ULSTER	Region 08								
01	1.88	375 86011019	1.88	CR 66 MAVERICK RD			7189	14	7296	09					0608
01	2.89	375 86011029	1.01	RT 212 END RT 375			8465	14	8520	13	7987	10	9354	05	0609
		Route NY376			County 027	DUTCHESS	Region 08								
01	2.14	376 82011021	2.14	START 82/376 OLAP			10248	14	10248	14	10939	11	12209	08	0610
01	2.23	82 82011042	0.09	END 82/376 OLAP HOPEWELL			18545	14	18992	10	23458	07	24357	04	0025
01	4.26	376 82011042	2.03	CR 29 HILLSIDE LK RD			5759	14	5921	10	6389	07	7437	04	0083
01	5.53	376 82011053	1.27	TOWN OF EAST FISHKILL AND TOWN OF WAPPINGER			12078	14	12078	14	11943	11	12001	09	0029
01	7.96	376 82011079	2.43	CR 104 HACKENSACK RD			7595	14	7645	13	7865	12	7239	09	0090
01	10.14	376 82011102	2.18	CR 44 RED OAK MILL RD			12777	14	12777	14	15229	11	15196	08	0050
01	10.31	376 82011104	0.17	RT 113 SPACKENKILL RD			27001	14	26978	08	22203	00	21703	96	0611

New York State Department of Transportation

Date: 7/22/2015

Traffic Volume Report

County Order	EMP	Ref Marker	Section		LATEST COUNT		-----PREVIOUS COUNTS-----				Station	CC Station		
			Length	End Description	EST AADT	YR	EST AADT	YR	EST AADT	YR			EST AADT	YR
		Route NY376		County 027	DUTCHESS	Region 08								
01	12.55	376 82011122	2.24			10035	14	10035	14	12062	11	12111	08	0612
01	13.87	376 82011139	1.32	RTS 44/55 EB CROSSES		14081	14	14165	13	13682	11	14381	08	0030
		Route NY377		County 001	ALBANY	Region 01								
01	0.25		0.25	VAN RENSSELAER BLVD		11315	14	11058	08	11973	07	10888	02	0173
01	0.92	377 11012006	0.67	WARDS LANE		7901	14	7794	09	10520	04	8317	01	0124
01	1.75	377 11012014	0.83	RT 378 JCT END RT 377		7942	14	7948	13	7446	10	7630	06	0119
		Route NY378		County 001	ALBANY	Region 01								
01	0.93	378 11011010	0.93	RT 377 JCT VILLAGE OF MENANDS		11109	14	11118	13	11677	10	15401	07	0085
01	1.94	378 11011020	1.01	RT 32 UNDER		11872	14	11712	09	14287	05	14703	01	0093
01	2.53	378 11011025	0.59	ACC RT 787I		13334	14	13155	09	12381	05	16092	01	0128
01	2.84	378 14021000	0.31	VILLAGE OF MENANDS AND TOWN OF COLONIE		36154	14	35022	10	38954	08	30223	07	0129
		Route NY378		County 083	RENSSELAER	Region 01								
02	0.49		0.49	RT 4 END RT 378		38294	14	36883	10	33904	05	25530	99	0050
		Route NY383		County 055	MONROE	Region 04								
01	1.42	383 43011014	1.42	BELCODA RD		3434	14	3537	09	3773	06	3901	05	0185
01	2.54	383 43011025	1.12	WHEATLAND CTR		3418	14	3406	10	3740	07	3932	04	0717
01	5.75	383 43011058	3.21	VILLAGE OF SCOTTSVILLE		2713	14	2761	09	2396	06	3659	04	0555
01	6.26	383 43011063	0.51	RT 251		4639	14	4639	14	4853	09	3940	06	0363
01	6.90	383 43011069	0.64	RT 253		5865	14	5969	09	5351	06	5808	03	0019
01	8.71	383 43011085	1.81	TOWN OF WHEATLAND AND TOWN OF CHILI		5375	14	5511	09	5014	06	5350	04	0169
01	10.84	383 43011108	2.13	BROOK RD		5435	14	5435	14	5866	09	5583	06	0558
01	12.66		1.82	RT 252		6866	14	6987	09	5530	06	5366	03	0726
01	13.86	383 43011138	1.20	RAILROAD GRADE CROSSING		16443	14	16363	09	16127	06	16751	01	0014
01	15.54	383 43011156	1.68	RT 390I		19564	14	19469	09	17289	06	19009	03	0529
01	15.66	383 43011157	0.12	CITY OF ROCHESTER		21191	14	19663	12	14883	08	14129	05	0064
01	16.01		0.35	ELMWOOD AVE		16750	14	15541	12	10438	07	12950	98	0001
01	16.47		0.46	SPRUCE AVE		10343	14	10357	13	11251	10	12450	07	0054
01	17.70		1.23	FORD ST		8620	14	8620	14	8504	11	7028	07	0258
01	17.81		0.11	EXCHANGE BLVD		13909	14	13929	13	13846	12	11830	07	0259
01	18.28		0.47	PLYMOUTH AV CONNECTION 490I		12975	14	13087	12	12509	08	11521	05	0260
01	18.61		0.33	TROUP ST		12074	14	12073	10	11158	07	9375	04	0261
01	18.71		0.10	RT 31 END RT 383 BROAD ST		17412	14	17326	09	11432	04	12578	01	0262
		Route NY384		County 029	ERIE	Region 05								

New York State Department of Transportation

Date: 7/22/2015

Traffic Volume Report

County Order	EMP	Ref Marker	Section		LATEST COUNT		-----PREVIOUS COUNTS-----				Station	CC Station		
			Length	End Description	EST AADT	YR	EST AADT	YR	EST AADT	YR			EST AADT	YR
		Route NY384		County 029	ERIE	Region 05								
01	0.52		0.52	RT 5 WB BUFFALO W CHIPPEWA ST		12560	14	11915	11	9501	10	10528	07	0307
01	1.34		0.82	NORTH ST		14988	14	15054	13	14990	10	14500	07	0301
01	2.27		0.93	FERRY ST		16657	14	16815	09	14523	05	16583	01	0302
01	2.77		0.50	W DELAVAN AVE		16817	14	16817	14	16817	11	17633	08	0230
01	3.66	384 53011037	0.89	RAMP		24167	14	24274	13	23911	10	19753	07	0467
01	4.11	384 53011041	0.45	AMHERST ST		24285	14	24392	13	22712	10	24773	07	0303
01	4.62	384 53011046	0.51	HERTEL AVE		24061	14	24061	14	25773	11	24446	08	0304
01	5.37	384 53011053	0.75	BUFFALO CL / KENMORE TL		20277	14	20367	13	23899	10	21907	07	0468
01	5.66	384 53012002	0.29	DELAWARE RD		16315	14	16315	14	18011	11	17769	08	0305
01	6.91	384 53012015	1.25	VILL OF KENMORE TN OF TONAWANDA		22978	14	22978	14	20676	09	20457	06	0469
01	7.62	384 53012022	0.71	CR 305 BRIGHTON AVE		18733	14	18733	14	22464	11	21306	08	0306
01	7.93	384 53012025	0.31	RAMP		28421	14	28547	13	29239	10	29266	07	0470
01	8.34	384 53012030	0.41	RAMP		19082	14	19166	13	17035	09	15209	06	0473
01	9.66		1.32	YOUNG ST		9777	14	9820	13	10331	10	9074	07	0471
01	9.80		0.14	ERIE/NIAG CO LINE		11208	14	11258	13	9745	10	10426	07	0472
		Route NY384		County 063	NIAGARA	Region 05								
02	0.60		0.60	TREMONT ST		4182	14	4182	14	4968	11	4259	08	0579
02	1.00	265 54021009	0.40	RT 429 WHEATFIELD ST		17384	14	17384	14	21542	11	19822	08	0031
02	2.29	265 54021022	1.29	WARD RD		16489	14	16302	11	15036	08	15802	05	0074
02	3.07	265 54021030	0.78	WHITFIELD TL		13502	14	14070	10	12527	07	12428	04	0397
02	5.09	265 54022020	2.02	RT 952V WILLIAMS RD		12804	14	12804	14	11510	09	12602	06	0044
02	5.40		0.31	WHEATFIELD TL/ NIAGARA FALLS CL		4366	14	4366	14	4935	11	3535	08	0473
02	6.08		0.68	S MILITARY RD		4563	14	4563	14	4730	11	4023	08	0398
02	6.30		0.22	CAYUGA DR		4039	14	4039	14	4069	11	4009	07	0034
02	7.08		0.78	I190 ABOVE		4355	14	4355	14	7113	11	6122	08	0080
02	7.88		0.80	RTS 324 JCT WB		5366	14	5574	09	8720	06	8509	04	0475
02	9.34		1.46	RT 61 HYDE PARK BLVD		5327	14	5377	09	8945	06	9205	04	0476
02	9.74		0.40	VETERANS DR		2593	14	2684	11	3561	08			0052
02	10.48		0.74	PORTAGE RD		3330	14	3330	14	3437	11	3491	08	0466
02	10.90	384 54023098	0.42	RAINBOW BLVD		3346	14	3346	14	2879	11	3935	08	0054
02	11.08	384 54023100	0.18	JCT RT 952B		1782	14	1782	14	1852	11	3543	08	0056
02	11.43	952B54011001	0.35	NIAGARA ST		9552	14	9826	09	10694	06	9397	03	0920
02	11.62		0.19	5TH ST		11349	14	11349	14	9650	11	10088	08	1001
02	11.75	951A54011004	0.13	THIRD ST		9311	14	9311	14	9575	11	10099	07	0914

New York State Department of Transportation

Date: 7/22/2015

Traffic Volume Report

County Order	EMP	Ref Marker	Section		LATEST COUNT		-----PREVIOUS COUNTS-----						Station	CC Station	
					EST AADT	YR	EST AADT	YR	EST AADT	YR	EST AADT	YR			
		Route NY384			County 063	NIAGARA	Region 05								
02	11.95	951A54011003	0.20	954V RAINBOW BLVD SB			8021	14	7980	13	7205	10	7541	07	0923
02	12.05	951A54011000	0.10	955A RAINBOW BRIDGE TOLL BOOTH			8152	14	7902	09	10082	04	8800	03	0922
		Route NY385			County 039	GREENE	Region 01								
01	0.66	385 13011007	0.66	MAIN ST CATSKILL			6752	14	6752	14	8295	08	7607	05	0017
01	1.48	385 13011014	0.82	RT 23 JCT CATSKILL			4730	14	4758	10	6833	07	5818	03	0020
01	5.45	385 13011054	3.97	VILLAGE OF CATSKILL AND TOWN OF CATSKILL			2331	14	2328	10	3098	06	2932	01	0060
01	12.87	385 13011129	7.42	VILLAGE OF ATHENS / TOWN OF ATHENS			2289	14	2205	11	2426	08	2056	05	0021
01	13.76	385 13011138	0.89	VILLAGE OF COXSACKIE AND TOWN OF COXSACKIE			8577	14	8561	10	9609	07	9785	03	0054
		Route NY386			County 055	MONROE	Region 04								
01	0.76	251 43011103	0.76	VILLAGE OF SCOTTSVILLE TOWN OF WHEATLAND			2167	14	2204	09	1681	06	1871	04	0720
01	2.84	251 43011075	2.08	CR 133 MORGAN RD			2805	14	2855	07	2347	06	2982	05	0362
01	6.08	251 43011044	3.24	RT 252			2705	14	2773	09	3990	04	2982	00	0361
01	6.41	251 43011040	0.33	START 33A/386 OLAP			2165	14	2165	14	2187	11	2060	07	0360
01	7.45	33A43021106	1.04	RT 252A END 33A/386 OLAP			8735	14	8888	09	9927	05	14108	02	0359
01	8.07		0.62	CHESTNUT RIDGE			14474	14	14730	09	14004	06	15986	03	0358
01	8.36	251 43011020	0.29	JCT RT 490I											0390
01	8.68	251 43011017	0.32	CHILI COLDWTR/W SIDE DR			9531	14	9700	09	15752	02	8435	95	0263
01	9.18	251 43011012	0.50	CR 119 W SIDE DR			9085	14	9339	09	6551	06	6787	03	0264
01	10.40	251 43011011	1.22	START 33/386 OLAP			5078	14	5220	09	8477	05	8379	02	0357
01	10.59	33 43031110	0.19	END 33/386 OLAP			16853	14	16352	11	17320	07	17157	04	0431
01	11.60		1.01	RT 531			9362	14	9528	09	9468	06	10472	05	0208
01	12.02		0.42	CR 117 LYELL RD			18273	14	18499	11	21462	07	22448	04	0209
01	12.72		0.70	RT 31 SPENCERPORT RD			15163	14	15285	13	16218	09	15180	06	0210
01	13.57		0.85	CR 111 RIDGEWAY AVE			14386	14	14790	09	14161	06	13562	02	0265
01	15.47	386 43011028	1.90	RT 104 RIDGE RD END RT 386			14658	14	14848	07	15817	04	17984	01	0470
		Route NY387			County 073	ORLEANS	Region 04								
01	2.95	387 45011029	2.95	RT 104 END RT 387			700	14	704	09	516	06	580	00	0270
		Route I390			County 101	STEUBEN	Region 06								
01	1.92	390I64011019	1.92				11832	14	11296	09	11244	04	10611	01	0080
01	11.06	390I64011108	9.14	TOWN OF AVOCA TOWN OF COHOCTON			10322	14	10255	13	11188	07	11129	06	0130
01	16.77	390I64011166	5.71	TOWN OF COHOCTON TOWN OF WAYLAND			11164	14	11092	13	11454	07	9953	04	0131
01	21.39	245 64031044	4.62	TOWN OF WAYLAND TOWN OF DANSVILLE			11334	14	11334	14	11301	13	11138	12	0068 6400
		Route I390			County 051	LIVINGSTON	Region 04								

New York State Department of Transportation

Date: 7/22/2015

Traffic Volume Report

County Order	EMP	Ref Marker	Section Length	End Description	LATEST COUNT		-----PREVIOUS COUNTS-----						Station CC	Station
					EST AADT	YR	EST AADT	YR	EST AADT	YR	EST AADT	YR		
Route I390 County 051 LIVINGSTON Region 04														
02	1.59	390I42021015	1.59	TOWN OF N DANSVILLE & VILLAGE DANSVILLE	12332	14	12962	12	10516	08	13633	05	0033	
02	3.01	390I42021030	1.42	VILLAGE OF DANSVILLE AND TOWN OF N DANSVILLE	13166	14	12978	08	13712	05	14846	02	0050	
02	11.88	390I42021118	8.87	TOWN OF W SPARTA TOWN OF GROVELAND	14277	14	14277	14	13363	08	14895	04	0051	
02	17.69	390I42021176	5.81	RT 408 EXIT 7 UNDER WITH CONNECTIONS	12255	14	12255	14	12401	12	11563	08	0052	
02	26.98	390I42021269	9.29	RT 63 OVER WITHOUT CONNECTION	13289	14	13146	08	10601	05	11277	02	0053	
02	30.41	390I42021303	3.43	TRIPHAMMER ROAD OVER WITHOUT CONN TWN AVON	14206	14	14210	13	17156	10	14824	07	0054	
02	33.50	390I42021334	3.09	SUTTON ROAD OVER WITHOUT CONNECTION	22103	14	22110	13	23038	07	23007	04	0055	
02	35.91	390I42021358	2.41	NORTH AVON ROAD OVER WITHOUT CONNECTION	26466	14	26474	13	29801	07	38999	04	0056	
Route I390 County 055 MONROE Region 04														
03	4.98	390I43031049	4.98	RUSH ROAD UNDER NO CONN	21008	14	20781	08	20150	05	27359	01	0218	
03	8.90	390I43031090	3.92	TOWN LINE ROAD UNDER NO CONN TOWN OF HENRIET	40693	14	39406	06	39924	04	34936	01	0220	
03	10.33	390I43031109	1.43	RAILROAD UNDER	57944	14	57203	09	50280	06	55422	03	0221	
03	11.44	390I43031113	1.11	EXIT 14 RTS 15A & 252	62320	14	60736	07	68097	04	66411	01	0223	
03	13.11	390I43031131	1.67	RT 590I JUNCTION EXIT 15	79202	14	76699	06	100894	03	61650	88	0224	
03	14.24	390I43031153	1.13	RT 590I SB OVER	72672	14	71280	08	71809	05	66918	90	0229	
03	16.13	390I43031153	1.89	RR OVER	77203	14	75725	08	79266	05	78009	99	0237	
03	17.05		0.92	RT 204 - ROCHESTER CL / GATES TL	135810	14	134072	09	115495	04	98733	01	0025	
03	17.76		0.71	RT 33A	90556	14	82814	12	80292	07	89375	01	0024	
03	19.12		1.36	RTS 390 490I END RT 390I	94869	14	86758	12	87574	07	98342	01	0011	
Route NY390 County 055 MONROE Region 04														
01	0.60	390 43011005	0.60	RT 31	76382	14	76558	09	94126	99	95199	97	0585	
01	1.40	390 43011015	0.80	TROLLEY BLVD UNDER NO CONN	104570	14	97870	12	99734	03	95291	98	0022	
01	2.43	390 43011022	1.03	TOWN OF GATES TOWN OF GREECE	89091	14	89091	14	87576	12	83667	02	0122	
01	3.58	390 43011035	1.15	WEILAND AVE UNDER NO CONN	63710	14	62682	98	65200	93	30155	81	0121	
01	5.29	390 43011052	1.71	PADDY HILL CREEK	52952	14	50934	10	49318	07	55309	04	0162	
01	6.81	390 43011067	1.52	RT 18	37785	14	36330	10	34622	07	39998	04	0163	
01	8.00	390 43011079	1.19	RT 947A LOSP END RT 390	18882	14	18925	09	20315	04	17735	99	0164	
Route NY391 County 029 ERIE Region 05														
01	0.77	219 53021182	0.77	ACC RT 219	12722	14	12825	13	11183	10	10685	07	0262	
01	3.44	219 53021208	2.67	CR 110 NEWTON ST	9267	14	9267	14	9420	11	8766	08	0070	
01	3.62	219 53021209	0.18	START 62/391 OLAP	11010	14	11010	14	11314	11	10711	08	0488	
01	4.12	62 53031202	0.50	RT 75 END 62/391 OLAP END RT 391	11373	14	11423	13	11247	09	11997	04	0231	
Route NY392 County 109 TOMPKINS Region 03														

New York State Department of Transportation

Date: 7/22/2015

Traffic Volume Report

County Order	EMP	Ref Marker	Section		LATEST COUNT		-----PREVIOUS COUNTS-----				Station	CC Station		
			Length	End Description	EST AADT	YR	EST AADT	YR	EST AADT	YR			EST AADT	YR
		Route NY392		County 109		TOMPKINS		Region 03						
01	2.10	392 36011020	2.10	VILLAGE DRYDEN	1714	14	1714	14	1593	08	1303	05	0039	
		Route NY392		County 023		CORTLAND		Region 03						
02	0.66		0.66	CR 126	1433	14	1439	10	1388	06	964	96	0033	
02	2.59		1.93	CHURCH ST	1341	14	1341	14	1145	11	1074	08	0034	
02	3.11		0.52	CR 128 OWEGO HILL RD	1066	14	1074	11	876	07	903	04	0035	
02	3.89	392 32021038	0.78	NY 215 VIRGIL	1313	14	1325	11	1321	08	1308	05	0036	
02	11.01	392 3202 1109	7.12	US 11	1368	14	1368	14	1172	11	1222	08	0063	
		Route NY394		County 013		CHAUTAUQUA		Region 05						
01	0.51	17 52011002	0.51	RT 901 UNDER	2099	14	2116	13	2338	09	1483	06	0057	
01	1.56	17 52011015	1.05	TN WESTFIELD VILL OF WESTFIELD	3342	14	3342	14	3070	11	2766	08	0058	
01	2.62	17 52011026	1.06	WESTFIELD T/L	2812	14	2812	14	2574	11	2559	08	0030	
01	7.85	17 52011079	5.23	TOWN OF WESTFIELD & TOWN OF CHAUTAUQUA	2923	14	2944	13	3165	10	3042	07	0059	
01	11.53	17J52012188	3.68	VILLAGE OF MAYVILLE & TOWN OF CHAUTAUQUA	4824	14	4859	13	3824	10	4374	07	0519	
01	17.28	17J52012150	5.75	TOWN CHAUTAUQUA TOWN NORTH HARMONY	3812	14	3812	14	4047	13	3846	12	0517	5283
01	20.29	17J52012088	3.01	N MAPLE AVE	7760	14	7794	13	7733	09	8149	04	0516	
01	22.14	17J52012046	1.85	TOWN OF NORTH HARMONY & TOWN OF BUSTI	5533	14	5533	14	5862	09	5684	05	0515	
01	22.45	17J52012042	0.31	CR 69 SUMMIT AVE	9579	14	9579	14	10293	11	10567	08	0514	
01	25.00	17J52012040	2.55	TN OF BUSTI VILL LAKEWOOD	9481	14	9523	13	10096	10	9792	07	0513	
01	26.71	17J52012014	1.71	VILLAGE OF LAKEWOOD & TOWN OF ELLICOTT	23558	14	23558	14	22083	09	21202	07	0512	
01	27.45	17J52011011	0.74	RT 954K - MCDANIEL AVE ART.	13122	14	13122	14	13744	11	17982	05	0053	
01	27.88	17J52011000	0.43	START 60/394 OLAP WASHINGTON ST	14657	14	14657	14	14235	11	16824	08	0045	
01	28.01	60 52012020	0.13	END 60/394 OLAP N MAIN ST	18066	14	18295	12	17411	08	17365	05	0021	
01	28.14	17 52012019	0.13	E 5TH ST	9851	14	9895	13	9353	10	5219	06	0016	
01	28.25	17 52012020	0.11	E FOURTH ST	5927	14	5953	13	5279	09	5218	06	0054	
01	28.52	17 52012022	0.27	FORTE AVE	5286	14	5395	10	5179	07	5119	05	0055	
01	30.29	17 52012041	1.77	JAMESTOWN CL / FALCONER TL	11414	14	11464	13	12683	09	12464	06	0069	
01	30.91	17 52013006	0.62	CR 380 WORK ST	12280	14	12334	13	12657	10	11845	07	0038	
01	31.69	17 52013014	0.78	FALCONER VL / ELLICOTT TL	9378	14	9419	13	10161	10	11301	07	0056	
01	32.38	17 52013021	0.69	CR 65 GERRY-LEVANT RD	6424	14	6476	13	6771	10	6690	07	0034	
01	37.38	17 52013070	5.00	TOWN OF ELLICOTT AND TOWN OF POLAND	2840	14	2840	14	3268	11	3096	07	0024	
01	38.48	62 52011151	1.10	END 62/394 OLAP	3320	14	3320	14	3333	11	3191	08	0074	
01	40.20	17 52013099	1.72	CHAU/CATT CO LINE	2450	14	2450	14	2685	11	2488	07	0025	
		Route NY394		County 009		CATTARAUGUS		Region 05						

New York State Department of Transportation

Date: 7/22/2015

Traffic Volume Report

County Order	EMP	Ref Marker	Section		LATEST COUNT		-----PREVIOUS COUNTS-----				Station	CC Station	
					AA	YR	AA	YR	AA	YR			AA
		Route NY394			County 009	CATTARAUGUS	Region 05						
02	1.39	17 51021014	1.39	ACC RT 261 SCHOOL HOUSE RD RT 953A	1328	14	1328	14	1386	09	2043	06	0027
02	4.50	17 51021045	3.11	RT 952M W MAIN ST	1284	14	1284	14	1576	11	1448	08	0016
02	4.82	17 51021048	0.32	RT 241 RANDOLPH	6854	14	6909	13	7269	10	7172	07	0018
02	6.69	17 51021066	1.87	TN RANDOLPH TN COLD SPRING	4807	14	4846	13	4550	10	4614	07	0019
02	11.90	17 51021105	5.21	RT 951T CR 10 STEAMBURG	999	14	999	14	1133	09	1184	06	0117
02	12.27	394 51021122	0.37	ACC RT 86I RT 950A END RT 394	1625	14	1625	14	1949	09	1964	06	0021
		Route NY395			County 093	SCHENECTADY	Region 01						
01	2.37	395 16011024	2.37	VILLAGE OF DELANSON TOWN OF DUANESBURG	1688	14	1694	13	707	10	995	06	0237
		Route NY396			County 001	ALBANY	Region 01						
01	2.42	396 11011022	2.42	CR 53 S BETHLEHEM	2028	14	2136	10	1771	07	2281	04	0505
01	4.54	396 11011045	2.12	RT 9W BECKERS CORNERS	2513	14	2646	10	2496	06	2743	04	0506
01	6.64	396 11011065	2.10	RT 144 END RT 396	1726	14	1711	09	3839	04	2328	01	0508
		Route NY397			County 001	ALBANY	Region 01						
01	3.09	397 11011031	3.09	T/O GUILDERLAND	1344	14	1523	10	1600	06	2436	05	0226
		Route NY400			County 029	ERIE	Region 05						
01	1.93	400 53011002	1.93	END 16/400 OLAP	9850	14	9917	13	10120	10	9878	07	0233
01	4.05	400 53011040	2.12	RT 16 UNDER WITH CONN	8124	14	8160	13	8359	09	7476	06	0234
01	7.13	400 53011071	3.08	TN OF AURORA TN OF ELMA	16769	14	16682	13	15960	09	14794	06	0232
01	8.41	400 53011083	1.28	JAMISON RD	23801	14	23678	13	24354	09	27405	06	0125
01	11.98	400 53011119	3.57	RTS 20 & 78 TRANSIT RD TN ELMA TN WEST SENECA	28008	14	27863	13	26083	09	27326	06	0126
01	15.00	400 53011149	3.02	RT 277 UNION RD	34796	14	34616	13	32742	09	31152	06	0127
01	16.17	400 53011166	1.17	ACC RT 16 SENECA ST & 953C RAMP	44550	14	44320	13	47508	10	42991	07	0128
01	16.93	400 53011169	0.76	RT 90I UNDER END RT 400	52378	14	48685	10	51835	09	47907	06	0129
		Route NY403			County 079	PUTNAM	Region 08						
01	2.28	403 84011022	2.28	RT 9D S GARRISON END RT 403	4455	14	4455	14	4599	11	4592	07	0617
		Route NY404			County 055	MONROE	Region 04						
01	2.73	404 43035055	2.73	TOWN OF IRONDEQUOIT AND TOWN OF PENFIELD	37008	14	37743	10	25619	07	25259	05	0136
01	4.81	404 43035077	2.08	TOWN OF PENFIELD AND TOWN OF WEBSTER	23594	14	24009	09	24597	03	18151	02	0137
01	5.54	404 43035084	0.73	HARD RD	15719	14	15846	13	16138	07	13801	04	0319
01	6.27	404 43035091	0.73	CR 10 HOLT RD	17041	14	17178	13	16656	07	15312	04	0320
01	6.68	404 43035095	0.41	WEBSTER W VILLAGE LINE	12429	14	12529	13	13296	07	14772	04	0321
01	7.11	104 43035099	0.43	RT 250	10507	14	10592	13	14563	07	12756	02	0157

New York State Department of Transportation

Date: 7/22/2015

Traffic Volume Report

County Order	EMP	Ref Marker	Section		LATEST COUNT		-----PREVIOUS COUNTS-----				Station	CC Station		
			Length	End Description	EST AADT	YR	EST AADT	YR	EST AADT	YR			EST AADT	YR
		Route NY404		County 055	MONROE	Region 04								
01	7.62	104 43035104	0.51	WEBSTER E VILLAGE LINE		5968	14	6016	13	7268	07	6504	04	0322
01	7.69	104 43035106	0.07	CR 10 PHILLIPS RD		5276	14	5369	09	9354	05	9651	01	0158
01	8.70	404 43035116	1.01	CR 6 SALT RD		4256	14	4287	07	4042	04	4145	95	0159
01	9.38	404 43035123	0.68	CR 4 BASKET RD		3311	14	3338	13	3896	07	3709	04	0160
01	9.50	404 43035124	0.12	RIDGE RD JCT		4932	14	4969	07	4374	04	226	99	0161
01	10.05	404 43015129	0.55	RT 104 WAYNE CO LINE END RT 404		178	14	179	13					0181
		Route NY406		County 093	SCHENECTADY	Region 01								
01	1.09	406 16011011	1.09	CR 103		1096	14	1143	09	1481	05	1394	02	0235
01	3.60	406 16011035	2.51	RT 158 END RT 406		1448	14	1507	06	1566	03	1330	00	0248
		Route NY408		County 051	LIVINGSTON	Region 04								
01	2.62	408 42031062	2.62	TOWN OF NUNDA AND VILLAGE OF NUNDA		1846	14	1900	09	2700	06	2307	03	0267
01	3.00	408 42031066	0.38	VERMONT ST NUNDA		4836	14	4979	09	4764	06	5474	05	0338
01	6.71	408 42031104	3.71	VILLAGE OF NUNDA AND TOWN OF NUNDA		2187	14	2252	09	2694	06	3336	03	0472
01	13.70	408 42031173	6.99	TOWN OF MT MORRIS AND VILLAGE OF MT MORRIS		3224	14	3263	13	3380	10	3576	07	0473
01	13.74	36 42021172	0.04	END 36/408 OLAP		11341	14	11675	09	11247	06	11188	97	0406
01	15.70	408 42031196	1.96	VILLAGE OF MT MORRIS		8212	14	8312	13	8401	07	8871	04	0049
01	15.93	408 42031196	0.23	RT 63 END RT 408		10637	14	10637	14	9353	08	10166	04	0474
		Route NY409		County 097	SCHUYLER	Region 06								
01	1.15	409 63011011	1.15	VILLAGE OF WATKINS GLEN		280	14	280	14	147	09	289	06	0011
01	1.69	409 63011016	0.54	RT 14 & 414 END RT 409		2571	14	2707	09	4212	06	4163	03	0009
		Route NY410		County 049	LEWIS	Region 07								
01	3.97	410 74011039	3.97	VILLAGE OF CASTORLAND TOWN OF DENMARK		1395	14	1395	14	1337	11	1475	10	0410
		Route NY411		County 045	JEFFERSON	Region 07								
01	4.52	411 73011044	4.52	I-81 SB RAMPS		1540	14	1540	14	1653	11	1829	07	0202
01	7.54	411 73011077	3.02	RTS 26 37 END NY 411 PHILADELPHIA		2986	14	2841	11	2807	08	3430	03	0032
		Route NY412		County 065	ONEIDA	Region 02								
01	0.73	412 26011007	0.73	VILLAGE OF CLINTON		5601	14	5647	13	5176	10	5366	06	0315
		Route NY414		County 101	STEUBEN	Region 06								
01	0.65		0.65	TIOGA AVE		12731	14	12731	14	11607	11	11881	08	0103
01	0.83		0.18	RT 861 CONNECTIONS BEGIN		13681	14	13681	14	13204	11	12128	08	0106
01	1.45	414 64011111	0.62	CORNING CL / CORNING TL		7145	14	7145	14	7278	11	6780	08	0259
01	8.00	414 64012065	6.55	TOWN OF CORNING AND TOWN OF HORNBY		5017	14	5264	10	4623	06	5038	03	0181

New York State Department of Transportation

Date: 7/22/2015

Traffic Volume Report

County Order	EMP	Ref Marker	Section		LATEST COUNT		-----PREVIOUS COUNTS-----				Station	CC Station		
			Length	End Description	EST AADT	YR	EST AADT	YR	EST AADT	YR			EST AADT	YR
		Route NY414		County 015	CHEMUNG		Region 06							
02	4.29	414 62021044	4.29	CHEM/SCHUY CO LINE		5157	14	4855	12	4542	09	4183	06	0148
		Route NY414		County 097	SCHUYLER		Region 06							
03	6.65	414 63031067	6.65	CR 16		3336	14	3373	09	3444	06	3445	04	0008
03	8.23	414 63031082	1.58	TOWN OF DIX VILLAGE OF WATKINS GLEN		4197	14	4243	09	4005	06	4240	05	0308
03	8.49	14 63021068	0.26	RT 329 WATKINS GLEN		13042	14	13042	14	12817	11	12652	07	0015
03	8.86	14 63021071	0.37	RT 409 END 14/414 OLAP		13393	14	13393	14	13347	11	14333	08	0189
03	9.58	414 63031096	0.72	RR CROSSING		11404	14	10715	12	11311	09	11317	06	0261
03	10.46	414 63031105	0.88	VILLAGE OF WATKINS GLEN TOWN OF HECTOR		6365	14	6433	09	6220	06	6321	03	0262
03	13.23	414 63031134	2.77	CR 5		2949	14	2828	12	3290	09	2946	06	0187
03	17.53	414 63031177	4.30	CR 2		3316	14	3491	09	3117	06	3207	03	0263
03	20.94	414 63031211	3.41	SCHUY/SENECA CO LINE		2727	14	2727	14	2854	11	2719	08	0264
		Route NY414		County 099	SENECA		Region 03							
04	5.78	414 35041058	5.78	TOWN LODI VILLAGE LODI		1715	14	1658	12	2027	10	2289	07	0405
04	10.45	96A35011088	4.67	VILLAGE OF LODI & TOWN OF LODI		2436	14	2451	13	2755	10	2476	07	0401
04	13.02	96 35031161	2.57	V/O OVID T/O ROMULUS		4326	14	4156	12	3858	07	3992	04	0395
04	19.38	414 35041193	6.36	TOWN OF ROMULUS AND TOWN OF VARICK		2631	14	2671	10	1984	06	2539	00	0004
04	26.42	414 35041254	7.04	TOWN OF FAYETTE AND TOWN OF SENECA FALLS		3266	14	3261	12	3059	11	2985	08	0430
04	28.55	5 35061092	2.13	END 5/20/414 OLAP		14021	14	14021	14	13318	11	13579	08	0419
04	32.71	414 35041327	4.16	TOWN OF SENECA FALLS AND TOWN OF TYRE		5632	14	5632	14	5783	13	6020	12	0429 3580
04	33.16	414 35041325	0.45	ACC RT 90I INTER 41		10331	14	10687	11	8045	08	9044	06	0425
04	36.73	414 35041367	3.57	TOWN OF TYRE AND TOWN OF JUNIUS		2833	14	2833	14	2600	11	2645	08	0427
		Route NY414		County 117	WAYNE		Region 04							
05	4.66	414 37051046	4.66	TOWN OF GALEN VILLAGE CLYDE		2922	14	2973	13	3594	07	2856	04	0013
05	13.50	414 37051135	8.84	VILLAGE OF CLYDE AND TOWN OF GALEN		2784	14	2784	14	2703	11	4249	08	0347
		Route NY415		County 101	STEUBEN		Region 06							
01	1.14	415 64012010	1.14	DODGE AVE		8742	14	8426	12	9357	09	9562	06	0056
01	2.06	415 64011038	0.92	RIVERSIDE VL / PAINTED POST VL		12439	14	12439	14	11081	11	11034	08	0066
01	3.14	415 64011033	1.08	RT 86I OVER WITH CONN EXIT 43		6465	14	6465	14	6638	11	6708	08	0019
01	3.40		0.26	ROBERT DANN DRIVE		7210	14	7500	09	6051	06	5410	03	0013
01	5.20	415 64011014	1.80	CR 26 CONN RT 86I 960M		5036	14	5036	14	5235	09	6051	06	0011
01	8.98	415 64011082	3.78	CR 333 CAMPBELL		2561	14	2599	13	2756	10	3089	07	0071
01	13.96	415 64011253	4.98	TWN CAMPBELL TWN BATH		1977	14	2006	13	2457	10	2345	07	0072
01	18.38	415 64011297	4.42	VILLAGE SAVONA TWN BATH		2225	14	2258	13	2475	10	2211	07	0073

New York State Department of Transportation

Date: 7/22/2015

Traffic Volume Report

County Order	EMP	Ref Marker	Section Length	End Description	LATEST COUNT		-----PREVIOUS COUNTS-----						Station	CC Station
					EST AADT	YR	EST AADT	YR	EST AADT	YR	EST AADT	YR		
		Route NY415			County 101 STEUBEN		Region 06							
01	20.20	15 64011309	1.82	TWN BATH VILLAGE BATH	8084	14	8084	14	8058	11	9315	08	0074	
01	20.43	15 64011318	0.23	START 54/415 OLAP	6242	14	6308	13	7706	10	6487	07	0075	
01	21.17	54 64011000	0.74	END 54/415 OLAP	12676	14	12676	14	12024	11	13521	08	0198	
01	22.04	15 64011332	0.87	VILLAGE BATH TWN BATH	11523	14	11645	13	11200	10	13223	07	0070	
01	22.79	15 64011342	0.75	CR 15	6967	14	7041	13	8525	10	7373	07	0076	
01	23.97	15 64011353	1.18	RT 53	5836	14	5836	14	5759	11	7074	08	0077	
01	26.45	15 64011383	2.48	RR	3581	14	3954	10	3594	07	3932	04	0078	
01	27.26	15 64011386	0.81	CONN TO RT 390I 961J	2946	14	2989	13	3474	10	3392	07	0034	
01	27.78	15 64011391	0.52	MAIN ST AVOCA	3705	14	3760	13	5048	06	4888	02	0059	
01	27.81	15 64011400	0.03	TWN AVOCA VILLAGE AVOCA	1812	14	1791	11	1749	07	2162	04	0054	
01	30.68	15 64011421	2.87	VILLAGE AVOCA TWN AVOCA	1875	14	1903	13	1863	07	2777	04	0026	
01	36.05	15 64011476	5.37	TOWN OF AVOCA TOWN COHOCTON	1380	14	1380	14	1323	11	1766	06	0028	
01	36.68	15 64011481	0.63	RT 962D	3106	14	3106	14	2267	11	2688	06	0294	
01	42.86	15 64011644	6.18	VILLAGE COHOCTON TWN COHOCTON	1218	14	1327	10	1620	06	1304	03	0001	
		Route NY416			County 071 ORANGE		Region 08							
01	4.22	416 83011042	4.22	TOWN OF HAMPTONBURGH AND TOWN OF MONTGOM	3932	14	3947	11	4488	08	4202	02	0006	
		Route NY417			County 009 CATTARAUGUS		Region 05							
01	0.75	17 51022003	0.75	RT 951T JUNCTION	9238	14	9112	12	9284	09	10044	06	0051	
01	2.62		1.87	START 219/417 OLAP	9023	14	8894	12	10059	09	11097	06	0052	
01	3.32	17 51022030	0.70	RR	7852	14	7729	12	7741	09	9614	06	0222	
01	3.95		0.63	SALAMANCA CL / GREAT VALLEY TL	4626	14	4626	14	4803	11	5034	08	0089	
01	9.73	219 51011126	5.78	RT 954T	5134	14	5082	12	4817	09	5312	06	0090	
01	16.15	17 51023122	6.42	RT 86I	4113	14	4146	13	4389	09	5003	06	0087	
01	16.83	17 51023129	0.68	CR 19 FIVE MILE RD	6723	14	6753	13	6452	10	8442	07	0083	
01	19.14	17 51023152	2.31	RAILROAD IS UNDER	11486	14	11537	13	11324	10	11677	07	0084	
01	20.10	17 51024009	0.96	PVMT CHG	16592	14	16592	14	15851	11	19474	07	0025	
01	20.86	17 51024017	0.76	S 12TH ST	14481	14	14481	14	14515	11	14874	08	0085	
01	22.45	17 51024033	1.59	PVMT CHG	14029	14	15136	10	16351	07	17171	04	0035	
01	26.66	17 51025048	4.21	START 305/417 OLAP	10024	14	10105	13	10740	10	10635	07	0034	
01	27.44	17 51025050	0.78	TN OF PORTVILLE VILL OF PORTVILLE	8063	14	8128	13	8232	10	8681	07	0033	
01	29.26	17 51025068	1.82	CATT/ALG CO LINE	6185	14	6235	13	6337	10	6292	07	0086	
		Route NY417			County 003 ALLEGANY		Region 06							
02	2.22	17 61031022	2.22	PA RT 44	5694	14	5756	09	6198	06	6097	05	0034	

New York State Department of Transportation

Date: 7/22/2015

Traffic Volume Report

County Order	EMP	Ref Marker	Section Length End Description		LATEST COUNT		-----PREVIOUS COUNTS-----						Station CC Station	
					EST AADT	YR	EST AADT	YR	EST AADT	YR	EST AADT	YR		
		Route NY417			County 003 ALLEGANY	Region 06								
02	6.11	17 61031061	3.89	CR 5 SALT RISING RD		3285	14	3311	13	3096	10	3702	07	0305
02	9.55	17 61031096	3.44	TOWN GENESEE TOWN BOLIVAR		4488	14	4256	12	4030	09	4842	06	0327
02	10.97	17 61031111	1.42	VILLAGE OF BOLIVAR TOWN OF BOLIVAR		3044	14	2967	12	3087	09	3337	06	0158
02	15.77	17 61031159	4.80	TOWN OF BOLIVAR AND TOWN OF ALMA		2640	14	2661	13	2470	10	2840	07	0159
02	21.32	17 61031211	5.55	PHILLIPS RD		3946	14	3946	14	5303	11	3916	09	0160
02	22.11		0.79	START 19/417 OLAP		9907	14	9907	14	13122	08	13766	04	0031
02	23.58		1.47	END 19/417 OLAP		8434	14	8524	13	8968	07	9172	05	0032
02	24.23		0.65	CR 30 TRAPPING BROOK		8204	14	8291	13	8340	10	9551	07	0035
02	25.04	17 61031250	0.81	WELLSVILLE T/L		4557	14	4605	13	4135	10	5563	07	0037
02	28.58	17 61031285	3.54	SMITH HOLLOW RD		4718	14	4718	14	4897	13	4847	12	0004 6180
02	31.95	17 61031320	3.37	TOWN OF ANDOVER VILLAGE OF ANDOVER		2963	14	2987	13	3421	10	3631	07	0293
02	34.75	17 61031348	2.80	VILLAGE OF ANDOVER TOWN OF ANDOVER		2057	14	2079	09	1857	06	1349	03	0036
		Route NY417			County 101 STEUBEN	Region 06								
03	5.83	17 64041058	5.83	RT 248 GREENWOOD		799	14	855	10	909	07	1046	04	0137
03	13.16	17 64041136	7.33	START 36/417 OLAP		770	14	821	10	839	07	894	04	0139
03	14.38	17 64041146	1.22	END 36/417 OLAP		1704	14	1704	14	1887	11	1758	08	0041
03	14.68	17 64041150	0.30	CR 71 N OF JASPER		2399	14	2399	14	2853	11	2470	08	0004
03	22.44	17 64041220	7.76	TOWN JASPER TOWN WOODHULL		1562	14	1575	13	1876	10	1979	07	0175
03	27.69	17 64041280	5.25	TOWN WOODHULL TOWN TUSCARORA		2914	14	2755	12	2830	09	2888	06	0043
03	30.82	17 64041310	3.13	TOWN OF ADDISON VILLAGE OF ADDISON		4082	14	4082	14	4487	11	4404	08	0035
03	31.57	17 64041313	0.75	CR 432		5302	14	5012	12	5122	09	4674	07	0036
03	32.59	17 64041331	1.02	ADDISON VL / ADDISON TL		7694	14	7694	14	7837	11	7656	08	0044
03	36.20	17 64041364	3.61	ACCESS US 15		7064	14	7438	10	6282	07	7874	04	0046
03	39.64		3.44	US 15 SB RAMPS		7535	14	7510	12	7418	09			0117
03	40.14		0.50	ROBERT DANN DRIVE END RT 417		8991	14	9351	09	11945	02			0118
		Route NY418			County 113 WARREN	Region 01								
01	2.76	418 17011028	2.76	RIVER RD		2567	14	2532	10	2253	06	2543	04	0517
01	3.51	418 17011035	0.75	JCT RT 9 WARRENSBURG END RT 418		2624	14	2624	14	4568	06	4345	02	0028
		Route NY419			County 097 SCHUYLER	Region 06								
01	0.39	419 63011003	0.39	WATKINS GLEN PK END RT 419		407	14	407	14	699	11	299	07	0265
		Route NY420			County 089 ST LAWRENCE	Region 07								
01	1.33	420 75011013	1.33	START 11C/420 OLAP		1444	14	1453	09	1958	06	1710	03	0063
01	1.48	11C75011031	0.15	END 11C/420 OLAP		3439	14	3456	13	3911	10	3900	06	0125

New York State Department of Transportation

Date: 7/22/2015

Traffic Volume Report

		LATEST COUNT		-----PREVIOUS COUNTS-----											
County	Order	EMP	Ref Marker	Section Length	End Description	EST AADT	YR	EST AADT	YR	EST AADT	YR	EST AADT	YR	Station CC	Station
			Route NY420		County 089 ST LAWRENCE		Region 07								
	01	11.35	420 75011113	9.87	TOWN STOCKHOLM TOWN NORFOLK	3083	14	3083	14	2784	11	4066	07	0062	
	01	11.91	420 75011119	0.56	RT 37 MASSENA END RT 420	12286	14	12030	07	12322	06	10898	03	0228	
			Route NY421		County 089 ST LAWRENCE		Region 07								
	01	5.82	421 75011057	5.82	END RT 421 AT END OF PAVEMENT	131	14	144	09	132	04	224	99	0414	
			Route NY423		County 091 SARATOGA		Region 01								
	01	3.86	423 15011039	3.86	RT 913P JCT LEFT	1758	14	1761	09	1593	03	1338	00	0351	
			Route NY425		County 029 ERIE		Region 05								
	01	0.29	950H53012000	0.29	RAMP	55443	14	53740	09	44015	06	45764	03	0317	
	01	1.10	950H53012008	0.81	ELLCOTT CREEK RD UNDER W/CONN	26889	14	26750	13	27347	10	27006	07	0318	
	01	1.29	950H53012011	0.19	FILLMORE ST	27143	14	27143	14	27910	11	27285	08	0319	
	01	1.86	950H53012016	0.57	NIAGARA ST	26607	14	26607	14	26442	11	26968	08	0320	
			Route NY425		County 063 NIAGARA		Region 05								
	02	0.26	950H54021002	0.26	TREMONT ST	26050	14	25915	13	25832	10	25816	07	0451	
	02	0.88	950H54021008	0.62	ROBINSON ST	21331	14	21221	13	21398	10	21459	07	0453	
	02	1.12	950H54021008	0.24	ERIE AVE / DIVISION ST	15931	14	15931	14	16508	11	16468	07	0455	
	02	1.80		0.68	ZIMMERMAN ST	9597	14	9674	13	10061	09	11104	06	0082	
	02	3.10		1.30	TONAWANDA CL / WHEATFIELD TL	12693	14	12693	14	11988	11	11840	08	0482	
	02	7.89	425 54012048	4.79	CR 6 LOCKPORT RD	11478	14	11478	14	11600	11	12917	07	0083	
	02	8.99	425 54012059	1.10	TOWN WHEATFIELD TOWN CAMBRIA	7684	14	7746	13	8074	10	8339	07	0485	
	02	10.39	425 54012073	1.40	RR GRAD X-ING	3591	14	3591	14	3166	12	3157	09	0486	
	02	11.37	425 54012082	0.98	NY425 / UPPER MTN RD	2200	14	2200	14	1945	12	2080	09	0084	
	02	12.44	425 54012093	1.07	CR 902 CAMBRIA CTR	2522	14	2598	12	2624	09	2714	06	0487	
	02	14.17	425 54012110	1.73	RT 104 STREETERS COR	2513	14	2365	12	2439	09	2461	06	0488	
	02	14.88	425 54012118	0.71	RT 93 N RIDGE RD	2868	14	2868	14	2532	12	2310	09	0489	
	02	16.91	425 54012138	2.03	TOWN CAMBRIA TOWN WILSON	2524	14	2578	12	2328	09	2621	06	0005	
	02	22.16	425 54012192	5.25	TN WILSON VILL WILSON	2739	14	2761	13	2816	10	2639	07	0284	
			Route NY426		County 013 CHAUTAUQUA		Region 05								
	01	2.06	426 52011020	2.06	START 426/474 OLAP CUTTING	817	14	824	13	975	09	909	06	0490	
	01	2.16	74 52011037	0.10	END 426/474 OLAP	1773	14	1787	13	1797	10	2023	07	0291	
	01	10.35	426 52011103	8.19	START 426/430 OLAP	1026	14	1034	13	978	10	1100	07	0240	
	01	10.58	426 52011106	0.23	END 426/430 OLAP	1738	14	1752	13	1952	09	1723	06	0026	
	01	11.41	426 52011114	0.83	RT 86I OVER W/CONN	1708	14	1708	14	1727	13	1639	09	0046	
	01	13.29	426 52011133	1.88	PENN STATE LN END RT 426	542	14	542	14	576	13	627	09	0493	

New York State Department of Transportation

Date: 7/22/2015

Traffic Volume Report

County Order	EMP	Ref Marker	Section Length End Description		LATEST COUNT		-----PREVIOUS COUNTS-----								
					EST AADT	YR	EST AADT	YR	EST AADT	YR	EST AADT	YR	Station CC Station		
		Route NY427			County 015	CHEMUNG	Region 06								
01	1.19	427 62011101	1.19	MAPLE AVE			8353	14	8353	14	8589	11	8244	08	0141
01	1.84	427 62011095	0.65	SOUTHPORT TN LN			5489	14	5522	13	6430	10	6251	07	0266
01	5.45	427 62011065	3.61	CR 40			4736	14	4736	14	5483	11	4537	08	0267
01	5.74	427 62011060	0.29	RT 367 WELLSBURG			3574	14	3574	14	3956	11	3327	08	0268
01	11.15	427 62011041	5.41	RT 961B JCT			1619	14	1555	12	1262	09	1612	06	0024
01	11.71	961A62011005	0.56	RT 17 WB RAMPS 961A JCT END RT 427			866	14	866	14	1453	11	971	08	0197
		Route NY429			County 063	NIAGARA	Region 05								
01	0.34		0.34	SIMSON ST			6756	14	6756	14	7107	09	6178	06	0481
01	1.33		0.99	LINWOOD AVE			6310	14	6310	14	6527	09	6622	06	0085
01	1.77		0.44	WASHINGTON ST			3583	14	3583	14	4405	11	4734	08	0108
01	2.67		0.90	WILLOW AVE			5749	14	5749	14	8052	11	7823	08	0496
01	3.98	429 54012013	1.31	RT 62 ST JOHNSBURG			7884	14	7884	14	8077	13	7271	11	0497
01	5.19	429 54012025	1.21	CR 25 NIAGARA RD			6790	14	6845	13	7605	10	6840	07	0498
01	6.35	429 54012036	1.16	CR 6 LOCKPORT RD			8796	14	8796	14	7939	11	8349	08	0276
01	7.88	429 54012052	1.53	TOWN OF WHEATFIELD AND TOWN OF LEWISTON			6423	14	6475	13	8618	12	9658	09	0499
01	8.13	31 54012081	0.25	END 31/429 OLAP			10154	14	10199	13	13220	12	12780	09	0018
01	9.86	429 54012071	1.73	CR 5 UPPER MOUNTAIN RD OVER			6447	14	6447	14	6193	11	5739	09	0500
01	12.17	429 54012094	2.31	RT 104 RIDGE RD END RT 429			4117	14	4117	14	3284	11	3876	08	0501
		Route NY430			County 013	CHAUTAUQUA	Region 05								
01	1.29		1.29	START 426/430 OLAP			922	14	940	09	852	06	950	04	0029
01	1.52		0.23	START 426/430 OLAP			1738	14	1752	13	1952	09	1723	06	0026
01	9.47	430 52011075	7.95	TOWN OF MINA TOWN OF SHERMAN			435	14	439	13	612	10	637	07	0502
01	9.57		0.10	START 76/430 OLAP SHERMAN			2123	14	2123	14	2205	11	2244	08	0302
01	10.59	430 52011090	1.02	SHERMAN VL / SHERMAN TL			1603	14	1616	13	1911	09	1486	06	0503
01	14.31	430 52011129	3.72	TOWN OF SHERMAN TOWN OF CHAUTAUQUA			1119	14	1141	09	1278	06	1342	03	0504
01	18.52	430 52011171	4.21	TN CHAUTAUQUA VILL MAYVILLE			1280	14	1290	13	1332	10	1221	07	0505
01	19.38	17 52011088	0.86	VILL MAYVILLE TN CHAUTAUQUA			4001	14	4033	13	4247	10	4300	07	0060
01	28.84	17 52011177	9.46	VILL. BEMUS PT/TN ELLERY			3940	14	3940	14	3430	08	4161	05	0015
01	29.33		0.49	LAKESIDE/CENTER ST			2840	14	2859	13	2715	10	2146	07	0007
01	30.35	17 52011193	1.02	VILL. BEMUS PT/TN ELLERY			2587	14	2604	13	2496	10	3068	07	0143
01	36.65	17 52011255	6.30	TN ELLERY TN ELLICOTT			2331	14	2331	14	2310	09	2885	05	0039
01	37.64	17 52011265	0.99	CITY OF JAMESTOWN			8270	14	8337	13	7614	10	9044	07	0040
01	38.15	17 52012005	0.51	WASHINGTON ST (RT 951C)			10433	14	10517	13	10171	10	12224	07	0042
01	38.54		0.39	RT 60 END RT 430 N MAIN ST			3836	14	3784	12	4203	09	5143	06	0041

New York State Department of Transportation

Date: 7/22/2015

Traffic Volume Report

County Order	EMP	Ref Marker	Section		LATEST COUNT		-----PREVIOUS COUNTS-----				Station CC	Station		
			Length	End Description	EST AADT	YR	EST AADT	YR	EST AADT	YR			EST AADT	YR
		Route NY431		County 031	ESSEX		Region 01							
01	5.16	431 12011002	5.16	TOLL BOOTH		452	14	587	10	280	06	132	91	0016
01	7.98	431 12011032	2.82	RT 86 END RT 431		619	14	806	10	691	07	454	03	0547
		Route NY433		County 119	WESTCHESTER		Region 08							
01	0.70	433 87011007	0.70	RT 22 END RT 433		5522	14	5558	13	4528	09	4662	06	0117
		Route NY434		County 107	TIOGA		Region 09							
01	0.16	17 65061218	0.16	ACC RT 17 WB RT 962G		11346	14	11346	14	7723	11	7936	07	0020
01	1.81	17 65061234	1.65	VILLAGE OF OWEGO		3042	14	3069	09	4941	06	3344	03	0010
01	7.26	17 65061289	5.45	ACC RT 17 EXIT 66		5138	14	5183	09	5177	06	5305	04	0011
01	8.73	17 65061304	1.47	GRIFFIN DR		9717	14	9802	09	11809	03	10827	00	0012
01	9.56	17 65061312	0.83	TIOGA/BROOME CO LINE		10484	14	10484	14	9925	11	9890	08	0013
		Route NY434		County 007	BROOME		Region 09							
02	3.15	434 91021030	3.15	MAIN ST		12543	14	12543	14	12210	11	13249	08	0042
02	3.75	434 91021036	0.60	RT 26		21720	14	21910	09	21743	06	22415	02	0064
02	5.25		1.50	AFRICAN RD		27217	14	27190	13	28326	12	32629	11	0060 9181
02	7.48	434 91021076	2.23	RT 201 OVER		24491	14	23326	11	32147	07	34434	02	0346
02	8.72	434 91021087	1.24	CITY OF BINGHAMTON		25805	14	25477	11	30411	09	33785	06	0345
02	10.49		1.77	PENNSYLVANIA AVE OVER		10322	14	10322	14	21562	11	25613	08	0066
02	10.97		0.48	RT 363 NORTH SHORE DR		26841	14	25490	09	33633	05	30737	02	0062
02	11.31		0.34	SUSQUEHANNA ST		10370	14	10370	14	10104	09	12546	06	0109
		Route NY436		County 121	WYOMING		Region 04							
01	1.79		1.79	TOWN OF PIKE TOWN GENESEE FALLS		372	14	387	09	419	05	472	02	0333
01	3.95	19A46021060	2.16			2046	14	2046	14	2223	09	3092	06	0334
01	4.36	436 46011043	0.41	WYO/LIV CO LINE		2194	14	2259	09	3166	06	3143	03	0335
		Route NY436		County 051	LIVINGSTON		Region 04							
02	2.89	436 42021028	2.89	RT 70		2473	14	2546	09	3477	06	3232	05	0336
02	5.58	436 42021055	2.69	TOWN OF NUNDA AND VILLAGE OF NUNDA		2571	14	2602	13	3707	07	3626	06	0337
02	14.36	436 42021145	8.78	VILLAGE OF NUNDA AND TOWN OF NUNDA		1073	14	1117	09	1188	06	1091	03	0009
02	19.35	436 42021194	4.99	TOWN OSSIAN TOWN NORTH DANSVILLE		1652	14	1681	13	1365	10	1773	07	0015
		Route NY437		County 011	CAYUGA		Region 03							
01	0.33	437 31011003	0.33	RT 38A END RT 437		5033	14	5252	09	7285	01	5888	98	0058
		Route NY438		County 029	ERIE		Region 05							
01	0.43	438 53011004	0.43	VILL GOWANDA TN COLLINS		4535	14	4565	13	4864	09	5100	05	0508

New York State Department of Transportation

Date: 7/22/2015

Traffic Volume Report

County Order	EMP	Ref Marker	Section Length	End Description	LATEST COUNT		-----PREVIOUS COUNTS-----				Station CC	Station	
					EST AADT	YR	EST AADT	YR	EST AADT	YR			EST AADT
Route NY438 County 029 ERIE Region 05													
01	5.10	438 53012043	4.67	RESERVATION BOUNDARY	4568	14	4605	13	5166	09	5178	07	0507
01	6.92	438 53012062	1.82	CR 9 BRANT RES. RD	5254	14	5359	09	6098	06	5651	03	0506
01	11.81	438 53012111	4.89	TN COLLINS TN BRANT	3417	14	3460	06	3401	03	3141	02	0248
Route NY440 County 085 RICHMOND Region 11													
01	0.67	440 X6M11007	0.67	OUTER BRIDGE TOLL PLAZA START 440/909C OLAP	76523	14	76523	14	81597	10	81219	09	0006
01	1.02	440 X6M11011	0.35	EXIT 2 WEST SHORE EXPRESSWAY END 440/909C OLAP	81001	14	81001	14	84553	13	91891	12	0010 698
01	3.63	440 X6M11036	2.61	EXIT 4 ARTHUR KILL RD	72733	14	75065	10	72836	08	65017	05	0011
01	6.27	440 X6M11062	2.64	EXIT 7 VICTORY BLVD	91721	14	94613	10	93549	08	88958	07	0012
01	7.19	440 X6M11071	0.92	EXIT 8 SOUTH AVE	86902	14	89626	10	84046	08	89386	05	0013
01	9.21	440 X6M11090	2.02	START 278I/440 OLAP	92685	14	95616	10	88971	05	63549	03	0014
01	9.45	278IX6M13020	0.24	RICHMOND AVE EXIT	119250	14	127370	11	119007	07	133409	04	0002
01	10.15	278IX6M13027	0.70	VICTORY BLVD EXIT	117432	14	125391	11	112429	07	113518	05	0004 681
01	10.31	278IX6M13029	0.16	END 278I/440 OLAP BAYONNE BRIDGE EXIT	185667	14	194920	11	118678	07	126566	06	0003
01	11.33	440 X6M11113	1.02	FOREST AVE EXIT	45004	14	43928	11	27192	06	23400	05	0015
01	12.78	440 X6M11121	1.45	RICHMOND TERRACE EXIT	15221	14	15221	14	23902	11	19420	10	0016
Route NY441 County 055 MONROE Region 04													
01	0.04		0.04	LANDING ROAD S	14412	14	14577	08	17227	05	14547	02	0266
01	0.22	441 43011102	0.18	RT 490I UNDER	16009	14	16138	13	17099	10	14910	07	0475
01	0.39	441 43011104	0.17	LINDEN AVE 1ST TIME	37602	14	37655	13	38248	10	37582	07	0060
01	1.29	441 43011113	0.90	TOWN OF BRIGHTON AND TOWN OF PITTSFORD	34088	14	34088	14	35203	11	31487	08	0003
01	2.01	441 43011122	0.72	TOWN OF PITTSFORD AND TOWN OF PENFIELD	28895	14	28895	14	27187	13	29185	10	0476
01	2.98	441 43011135	0.97	CR 8 FIVE MILE LINE RD	32291	14	32291	14	29834	13	32174	07	0267
01	4.74	441 43011146	1.76	RT 250	28968	14	28968	14	29144	08	31051	04	0477
01	6.90	441 43011074	2.16	SALT RD	11213	14	11303	13	13305	09	11129	06	0131
01	8.27	441 43011086	1.37	MONROE/WAYNE CO LINE	11611	14	11816	09	11339	06	13992	05	0478
Route NY441 County 117 WAYNE Region 04													
02	4.31	441 37021042	4.31	RT 350 JCT END RT 441	4181	14	4298	09	4392	06	5323	03	0486
Route NY442 County 019 CLINTON Region 07													
01	1.11	442 71011010	1.11	RT 87I NB UNDER BIN# 1033910 & 1094750	6157	14	6187	13	7220	10	6344	07	0021
01	3.94	442 71011039	2.83	RT 9 AUSABLE END RT 442	1630	14	1638	13	2440	10	1914	07	0022
Route NY443 County 095 SCHOHARIE Region 09													
01	3.79	443 95011037	3.79	TOWN OF SCHOHARIE AND TOWN OF WRIGHT	1874	14	1874	14	1903	11	1797	07	0198
01	7.33	443 95011050	3.54	SCHOH/ALB CO LINE	767	14	781	09	740	06	693	03	0029

New York State Department of Transportation

Date: 7/22/2015

Traffic Volume Report

County Order	EMP	Ref Marker	Section Length	End Description	LATEST COUNT		-----PREVIOUS COUNTS-----						Station CC	Station
					EST AADT	YR	EST AADT	YR	EST AADT	YR	EST AADT	YR		
		Route NY443		County 001 ALBANY		Region 01								
02	3.30	43 11021034	3.30	TOWN OF KNOX TOWN OF BERNE	1144	14	1239	10	1050	07	907	04	0044	
02	6.74	43 11021069	3.44	RT 910J BERNE	1759	14	1863	10	1853	07	2088	05	0046	
02	10.26	43 11021105	3.52	START 85/443 OLAP	1346	14	1460	10	1719	06	1885	05	0049	
02	12.26	85 11011122	2.00	TOWN OF BERNE AND TOWN OF NEW SCOTLAND	3326	14	3337	13	3648	10	4166	07	0406	
02	14.20	43 11021144	1.94	CR 301	1810	14	1816	13	2235	10	2374	07	0105	
02	18.29	43 11021182	4.09	CR 308	4504	14	4519	13	5003	10	5150	06	0110	
02	20.42	43 11021206	2.13	VAN DYKE RD	7419	14	7425	13	7872	06	5317	04	0242	
02	20.82	43 11021211	0.40	ELM & CHERRY ST DELMAR	8285	14	8292	13	9202	06	6818	03	0481	
02	21.89	43 11021221	1.07	RT 140 DELMAR	8107	14	8107	14	6771	11	8573	06	0056	
02	22.54	43 11021227	0.65	RT 335 ELSMERE	12932	14	12932	14	12245	11	13743	07	0067	
02	24.62	43 11022000	2.08	START 9W/443 OLAP	15738	14	15527	09	17429	02	16790	01	0111	
02	24.69		0.07	WHITEHALL RD	17777	14	17516	10	15666	06	11509	04	0300	
02	25.97		1.28	RT 20 END 9W/443 OLAP END RT 443	11835	14	11835	14	11202	08	12031	05	0068	
		Route NY444		County 069 ONTARIO		Region 04								
01	1.20	444 44011012	1.20	TOWN OF E BLOOMFIELD VIL OF E BLOOMFIELD	3400	14	3500	09	3728	06	3627	03	0512	
01	5.33	444 44011053	4.13	VIL OF BLOOMFIELD TOWN OF E BLOOMFIELD	4813	14	4955	09	4748	06	5403	05	0056	
01	6.83	444 44011063	1.50	VILLAGE OF VICTOR SOUTH LINE	9404	14	9570	09	8069	06	8568	03	0057	
		Route NY446		County 009 CATTARAUGUS		Region 05								
01	5.06	408 51011050	5.06	CATT/ALLEG CO LINE	1836	14	1836	14	1742	11	3219	08	0478	
		Route NY446		County 003 ALLEGANY		Region 06								
02	1.71	408 61021017	1.71	TOWN OF CUBA VILLAGE OF CUBA	2529	14	2529	14	2856	08	3511	05	0011	
		Route NY448		County 119 WESTCHESTER		Region 08								
01	3.89	448 87011039	3.89	VILLAGE OF NORTH TARRYTOWN TOWN MT PLEASANT	3333	14	3141	12	3293	08	4091	05	0115	
		Route NY454		County 103 SUFFOLK		Region 10								
01	0.53	454 07011004	0.53	RT 908K SAGTIKOS STATE PKWY UNDER	20723	14	20599	09	31630	06	27887	03	0167	
01	1.90	454 07011020	1.37	START 347/454 OLAP & ACC RAMP TO 908G WB NORTH	22644	14	23052	11	22262	08	26277	05	0168	
01	3.16	454 07011030	1.26	OLD WILLETS PATH	79754	14	75208	01	66483	00	54400	96	0159	
01	4.27		1.11	TOWN OF SMITHTOWN & TOWN OF ISLIP	61871	14	59489	04	75201	01	66483	00	0169	
01	4.60	454 07011046	0.33	RT 111	22086	14	21954	09	24164	06	24655	02	0170	
01	6.14	454 07011061	1.54	I-495 L.I.E. EB OVER	30983	14	30186	06	29508	02	27463	00	0171	
01	7.08		0.94	CR 100 SUFFOLK AVE	34183	14	33303	06	37157	03	37288	00	0401	
01	10.44	454 07011104	3.36	LAKELAND AVE	36283	14	36067	09	40942	04	39428	98	0172	
01	11.23		0.79	ENTRANCE MACARTHUR AIRPORT/J RAMP	34962	14	34962	14	38568	09	43042	06	0056	

New York State Department of Transportation

Date: 7/22/2015

Traffic Volume Report

County Order	EMP	Ref Marker	Section		LATEST COUNT		-----PREVIOUS COUNTS-----				Station	CC Station	
			Length	End Description	EST AADT	YR	EST AADT	YR	EST AADT	YR			EST AADT
		Route NY454		County 103 SUFFOLK		Region 10							
01	13.11	454 07011113	1.88	JOHNSON AVE	32021	14	32630	11	34897	06	30620	03	0173
01	13.98	454 07011134	0.87	RT 906C SERVICE RD END RT 454	24493	14	24918	11	26497	06	24925	02	0174
		Route NY458		County 089 ST LAWRENCE		Region 07							
01	3.53	458 75011034	3.53	ST LAW/FRANK CO LINE	998	14	1004	09	856	06	886	03	0035
		Route NY458		County 033 FRANKLIN		Region 07							
02	4.02		4.02	CR 5 ST. REGIS FALLS	720	14	728	10	663	04	648	01	0006
02	20.92	458 72021208	16.90	TOWN OF WAVERLY AND TOWN OF SANTA CLARA	895	14	895	14	791	11	904	07	0333
		Route NY470		County 001 ALBANY		Region 01							
01	1.30		1.30	SUNSET CT	9769	14	9744	11	10842	07	12153	04	0270
01	1.73		0.43	WHITE ST	6410	14	6416	11	5338	07	6855	04	0148
01	1.97		0.24	RT 787 JCT	7916	14	7916	14	7549	11	10393	07	0149
01	2.75		0.78	RIVER ST	15389	14	15389	14	12640	11	13577	06	0150
		Route NY470		County 083 RENSSELAER		Region 01							
02	0.14		0.14	RT 4 END RT 470	13051	14	13061	13	12618	10	13083	09	0054
		Route NY474		County 013 CHAUTAUQUA		Region 05							
01	3.62		3.62	START 426/474 OLAP	648	14	653	13	624	09	836	06	0241
01	3.72		0.10	START 426/474 OLAP CUTTING	1773	14	1787	13	1797	10	2023	07	0291
01	12.57	74 52011126	8.85	RT 76 N CLYMER	1539	14	1551	13	1706	09	2166	06	0292
01	17.29	74 52011173	4.72	TN HARMONY VILL PANAMA	854	14	861	13	832	10	843	07	0293
01	24.60	74 52011245	7.31	VILL PANAMA TN HARMONY	2567	14	2614	12	2435	11	2395	08	0295
		Route I478		County 047 KINGS		Region 11							
01	0.84		0.84	KINGS/NY CO LINE	46261	14	46587	11	45337	10	44830	09	0023
		Route I478		County 061 NEW YORK		Region 11							
02	1.57		1.57	RT 9A WEST SIDE HWY END I-478	46261	14	46587	11	45337	10	44830	09	0029
		Route I481		County 067 ONONDAGA		Region 03							
01	0.22		0.22	MRG RMP FRM I-81 NB	6599	14	6554	13	55289	12			0211
01	3.25		3.03	TOWN ONONDAGA TOWN OF DEWITT	30713	14	30131	10	25170	07	23690	04	0087
01	5.08		1.83	RT 5 & 92 UNDER	33350	14	32861	10	31169	07	32054	04	0038
01	6.47		1.39	ACC RAMP TO RT 690I WB	67340	14	60123	06	59331	04	60344	03	0072
01	8.25		1.78	VILLAGE EAST SYRACUSE TOWN DEWITT	48503	14	44755	08	48784	04	45145	01	0102
01	9.66	481I33012088	1.41	RT 90I EB NYSTA UNDER	41685	14	38463	08	43946	05	32366	01	0103

New York State Department of Transportation

Date: 7/22/2015

Traffic Volume Report

County Order	EMP	Ref Marker	Section		LATEST COUNT		-----PREVIOUS COUNTS-----						Station	CC Station	
			Length	End Description	EST AADT	YR	EST AADT	YR	EST AADT	YR	EST AADT	YR			
		Route 1481		County 067	ONONDAGA	Region 03									
01	10.16	481I33012096	0.50	RT 298 UNDER			32981	14	30432	08	27458	01	25585	98	0243
01	13.41	481I33012128	3.25	NORTHERN BLVD UNDER			30198	14	29991	13	26198	08	23328	01	0244
01	14.96	481I33012143	1.55	START RT 481 END RT 481I			35206	14	31952	07	32177	04	28280	01	0245
		Route NY481		County 067	ONONDAGA	Region 03									
01	0.86		0.86	RT 11 UNDER			54124	14	55289	12	49827	06	43990	02	0105
01	6.98	481 33011069	6.12	RT 31 OVER			29736	14	28377	09	30985	04	24087	01	0100
01	9.53	481 33011095	2.55	VER PLANCK RD OVER			20047	14	20754	10	18663	07	20189	04	0101
		Route NY481		County 075	OSWEGO	Region 03									
02	1.19		1.19	CR 57A OVER			19216	14	19283	13	18942	08	21068	05	0027
02	3.51		2.32	RT 264 OVER			16237	14	16978	10	16613	07	19655	04	0023
02	9.96	57 34022006	6.45	SCHROEPEL TL/ VOLNEY TL			12507	14	13105	10	15527	07	13795	04	0024
02	10.05		0.09	FULTON E CITY LN			19246	14	19261	13	21728	10	26182	07	0038
02	11.09	57 34022016	1.04	RT 3			21874	14	21892	13	19497	10	21164	06	0018
02	11.61	57 34022022	0.52	ONEIDA ST			14676	14	14852	10	15506	07	18293	04	0009
02	12.08	57 34022023	0.47	SHAW ST			15839	14	15282	10	14549	07	17126	04	0033
02	12.43		0.35	CR 57			14101	14	13602	10	12614	07	15131	04	0025
02	12.56	57 34022031	0.13	FULTON CL / VOLNEY TL			12655	14	12211	10	11283	07	13765	04	0008
02	19.75	57 34023071	7.19	TOWN VOLNEY TOWN SCRIBA			11336	14	11345	13	11760	06	10324	03	0007
02	21.19		1.44	SYRACUSE AVE			12797	14	12470	06	12352	03	13039	02	0034
02	21.96	481 34024022	0.77	E UTICA ST			9186	14	8851	10	9250	05	9639	01	0035
02	22.24	481 34024025	0.28	RT 104 - BRIDGE ST			8975	14	8982	13	9473	05	9932	04	0019
		Route NY488		County 069	ONTARIO	Region 04									
01	9.53	488 44012119	9.53	RT 96 END RT 488			1970	14	1970	14	1920	11	1942	08	0255
		Route 1490		County 037	GENESEE	Region 04									
01	0.19	490I41011002	0.19	RT 19 VALLANCE DRIVE			14265	14	14265	14	14265	13	14343	11	0019
01	1.40	490I41011013	1.21	GEN/MONROE CO LINE			12903	14	12903	14	11749	08	14550	04	0059
		Route 1490		County 055	MONROE	Region 04									
02	2.00	490I43021020	2.00	RT 33A OVER WITH CONNECTIONS - EXIT 2			13583	14	13587	13	16186	10	14266	07	0086
02	4.97	490I43021049	2.97	SHERIDAN RD OVER NO CONN			18789	14	18789	14	17375	08	21909	05	0587
02	9.40	490I43021095	4.43	TOWN OF CHILI			19939	14	19820	09	22016	06	21183	04	0570
02	12.71	490I43021128	3.31	RT 386 UNDER WITH CONNECTIONS - EXIT 5			27429	14	27429	14	25193	08	31545	04	0575
02	14.39	490I43021144	1.68	TOWN OF CHILI AND TOWN OF GATES			37417	14	37417	14	34717	08	39854	05	0576
02	15.21	490I43021148	0.82	RT 33 UNDER W/ CONN EXIT 7			56201	14	55483	09	44693	05	39171	02	0577

New York State Department of Transportation

Date: 7/22/2015

Traffic Volume Report

County Order	EMP	Ref Marker	Section		LATEST COUNT		-----PREVIOUS COUNTS-----						Station	CC Station	
					EST AADT	YR	EST AADT	YR	EST AADT	YR	EST AADT	YR			
		Route 1490			County 055	MONROE	Region 04								
02	16.25	490I43021157	1.04	WEGMAN RD OVER NO CONN			48701	14	48077	09	46571	02	42314	99	0580
02	17.81	490I43021179	1.56	RT 390I 390 OUTER LOOP - EXIT 9			120788	14	119243	09	89278	02	89066	01	0579
02	18.81	490I43022007	1.00	ROCHESTER CITY LINE			105488	14	99621	02	100877	01	100256	95	0578
02	19.59	490I43022019	0.78	RAMPS AMES ST OVER WITH CONNECTIONS - EXIT 11			98940	14	98940	14	98681	05	86468	02	0153
02	19.85	490I43022019	0.26	RAMPS CHILD ST OVER CONNECTIONS - EXIT 11			97549	14	97549	14	84507	05	92228	02	0154
02	20.49	490I43022023	0.64	SAXTON ST OVER NO CONN			100611	14	94431	01	97293	97	82144	89	0155
02	20.89	490I43022026	0.40	RAILROAD IS OVER			98014	14	98014	14	96434	12	94356	02	0027
02	21.29		0.40	PLYMOUTH AVE			74725	14	74725	14	54077	05	68805	02	0156
02	21.84	490I43022033	0.55	INNER LOOP & RT 15			72315	14	68294	02	113083	97	80300	93	0540
02	22.55	490I43022042	0.71	MEIGS ST OVER NO CONN			95651	14	95651	14	87446	13	87124	12	0541
02	23.01		0.46	RT 31 MONROE AVE OVER W/ CONN			89120	14	86855	07	95971	04	80438	03	0542
02	23.55	490I43022054	0.54	CULVER RD OVER WITH CONNECTIONS			114068	14	114068	14	83442	05	97996	02	0543
02	24.55		1.00	WINTON RD			118117	14	108195	97	67615	89	67248	88	0544
02	24.82	490I43022068	0.27	RT 590I NB RAMP OVER			89163	14	88023	09	99783	02	107533	97	0646
02	25.35	490I43023001	0.53	ROCHESTER CL / BRIGHTON TL			88098	14	84243	04	111600	03	73005	80	0654
02	25.68	490I43023008	0.33	PENFIELD RD			106472	14	104434	08	118494	01	119573	97	0545
02	26.50	490I43023011	0.82	RT 441 LINDEN AVE			101368	14	98791	07	104229	04	106527	98	0546
02	27.84	490I43023027	1.34	E ROCHESTER CONNECTIONS			80191	14	79164	09	72173	05	74710	02	0547
02	28.26	490I43023031	0.42	RT 31F			68780	14	65770	04	62302	03	67962	98	0548
02	30.83	490I43023058	2.57	RT 31			72326	14	72326	14	43422	11	62525	09	0549
02	32.45	490I43023075	1.62	RT 96 ACC RAMP OVER BUSHNELLS BASIN			61089	14	61089	14	26617	11	55342	05	0550
02	33.74	490I43023086	1.29	RT 96 NB UNDER			43661	14	41489	03	30051	97	32527	95	0999
02	34.29	490I43023092	0.55	MONROE/ONT CO LINE			30480	14	28090	98	27263	97	25473	95	0080
		Route 1490			County 069	ONTARIO	Region 04								
03	1.43	490I44031014	1.43	RT 96 OVER WITH CONNECTIONS			30385	14	29996	09	29276	03	28090	98	0045
03	1.93	490I44031018	0.50	RT 90I END RT 490I			33953	14	33953	14	33953	13	32812	11	0046
		Route 1495			County 061	NEW YORK	Region 11								
01	0.94		0.94	QUEENS CO LN MIDTOWN TUNNEL			78867	14	79422	11	79063	10	77016	09	0024
		Route 1495			County 081	QUEENS	Region 11								
02	0.63	495IX5M13005	0.63	EXIT 14 RT 25A 21ST ST LONG ISLAND CITY UNDER			78867	14	79422	11	79063	10	77016	09	0054
02	2.15	4952X5M13015	1.52	EXIT 17 W & E RT 278I BROOKLYN QUEENS EXPWY UND			63175	14	69317	11	67979	10	68443	09	0056
02	5.12	495IX5M13042	2.97	RR TRACKS			166804	14	158270	05	196227	04	222459	03	0058
02	6.22	495IX5M13058	1.10	NEAR JUNCTION BLVD			188101	14	186748	11	144517	08	203903	97	0059

New York State Department of Transportation

Date: 7/22/2015

Traffic Volume Report

County Order	EMP	Ref Marker	Section		LATEST COUNT		-----PREVIOUS COUNTS-----						Station	CC Station
					EST AADT	YR	EST AADT	YR	EST AADT	YR	EST AADT	YR		
Route 1495 County 081 QUEENS Region 11														
02	6.59	495IX5M13062	0.37	RT 907M GRAND CENTRAL PKWY UNDER	152233	14	150062	10	146492	08	157226	04	0060	
02	7.73	495IX5M13074	1.14	EXIT 23 MAIN ST OVER	137852	14	139212	10	138764	08	147474	04	0061	
02	8.32	495IX5M13080	0.59	EXIT 24 KISSENA BLVD OVER	170182	14	170182	14	173453	13	173252	12	0062	580
02	9.49	495IX5M13090	1.17	EXIT 25 UTOPIA PKWY UNDER	124788	14	125666	11	131441	08	152336	04	0063	
02	10.45	495IX5M13100	0.96	EXIT 26 FRANCIS LEWIS BLVD OVER	121902	14	123884	02	137767	99	157825	93	0087	
02	10.69	495IX5M13104	0.24	EXIT 27 RT 295I CLEARVIEW EXPWY / THROGS NECK BRI	143214	14	153938	11	126424	04	104447	01	0064	
02	11.54	495IX5M13112	0.85	EXIT 29 SPRINGFIELD BLVD OVER	142908	14	145664	11	118599	06	102172	03	0047	
02	12.28	495IX5M13118	0.74	EXIT 30 RT 907A CROSS ISLAND PKWY E HAMPTON BLVD	145897	14	146924	11	142727	05	140911	00	0049	
02	12.62	495IX5M13122	0.34	EXIT 31 DOUGLSTON PKWY OVER	121179	14	122948	04	115116	01	140911	00	0050	
02	13.57	495IX5M13132	0.95	EXIT 32 LITTLE NECK PKWY UNDER	168039	14	170353	05	151206	99	157879	98	0052	
02	13.74	495IX5M13136	0.17	QUEENS/NASSAU CO LINE	166949	14	181193	11	149904	10	153731	09	0053	
Route 1495 County 059 NASSAU Region 10														
03	0.76	495 03021007	0.76	INT 33 LAKEVILLE RD UNDER	211470	14	194831	06	134003	02	124084	01	0031	
03	1.70	495 03021016	0.94	INT 34 NEW HYDE PARK RD OVER	215825	14	179200	96	147425	90	162436	88	0032	
03	2.90	495 03021028	1.20	INT 35 SHELTER ROCK RD OVER	195283	14	186037	09	197993	06	179174	96	0033	
03	4.29	495 03021042	1.39	INT 37 WILLIS AVE UNDER	212384	14	195673	06	180903	97	160000	93	0051	
03	5.49	495 03021054	1.20	INT 39 GLEN COVE RD	220579	14	210134	09	215708	06	177799	97	0034	
03	5.66		0.17	GLEN COVE RD OVER	188807	14	175880	07	135064	90	147714	88	0035	
03	9.57	495 03021093	3.91	INT 40 RT 25 UNDER	182786	14	174130	09	165584	06	140330	97	0282	
03	10.62		1.05	RT 106/107 OVER	186701	14	153500	95	122964	90	132495	88	0100	
03	12.44	495 03021124	1.82	INT 43 S OYSTER BAY RD OVER	179309	14	168904	08	178491	06	164199	05	0287	
03	13.22	495 03021132	0.78	INT 44 RT 135 OVER	199403	14	185750	07	142641	90	152886	88	0099	
03	13.55	495 03021136	0.33	INT 45 MANETTO HILL RD UNDER	191583	14	178465	07	137049	90	151693	88	0098	
03	13.92	495 03021138	0.37	RT 908G NORTHERN STATE PKWY UNDER	167500	14	152648	05	128456	90	100055	79	0097	
03	14.33		0.41	INT 46 SUNNYSIDE BLVD OVER	191968	14	178825	07	137323	90	97580	82	0081	
03	15.76	495 03021156	1.43	NASSAU/SUFF CO LINE	190775	14	159981	97	132085	90	145600	89	0101	
Route 1495 County 103 SUFFOLK Region 10														
04	1.43	495 07031014	1.43	WALT WHITTMAN RD	171034	14	171034	14	172351	13	170875	12	0067	798
04	3.89		2.46	INT 50 BAGATELLE RD OVER	170486	14	170384	13	166314	09	170386	08	0069	
04	5.61		1.72	INT 51 RT 231 UNDER	182748	14	161296	02	134309	89	113135	83	0070	
04	8.20		2.59	INT 52 CR 4 COMMACK RD UNDER	178865	14	157870	02	146566	97	141301	95	0071	
04	8.93		0.73	INT 53 908K SAGTIKOS STATE PKWY OVER	139553	14	123172	02	119200	86	101174	83	0072	
04	9.54		0.61	INT 54 WICKS RD UNDER	115323	14	101786	02	143900	86	124981	83	0073	
04	11.36		1.82	INT 55 MOTOR PKWY W CROSSOVER OVER	184283	14	171665	07	144464	89			0063	

New York State Department of Transportation

Date: 7/22/2015

Traffic Volume Report

County Order	EMP	Ref Marker	Section		LATEST COUNT		-----PREVIOUS COUNTS-----				Station CC	Station		
					EST AADT	YR	EST AADT	YR	EST AADT	YR			EST AADT	YR
		Route 1495			County 103 SUFFOLK			Region 10						
04	12.29		0.93	INT 56 RT 111 UNDER		190333	14	177300	07	149202	89		0309	
04	13.95	495I07031139	1.66	INT 57 RT 454 VETERANS MEMORIAL HWY UNDER		176993	14	161298	05	151153	97	154842	95	0308
04	15.27		1.32	INT 58 OLD NICHOL RD OVER		176393	14	147920	97	131826	94	135205	92	0001
04	17.12	495I07031171	1.85	INT 59 CR 93 OCEAN AVE UNDER		170881	14	143298	97	139271	94	117294	88	0008
04	17.82	495I07031178	0.70	INT 60 RONKONOMA AVE OVER		167447	14	157732	08	151665	05	152350	02	0009
04	19.26		1.44	INT 61 CR 19 PATCHOGUE HOLBROOK RD OVER		177344	14	148718	97	138296	94	118344	88	0011
04	20.87		1.61	INT 62 CR 97 NICHOLS RD UNDER		168051	14	153150	05	134397	96	122293	92	0209
04	22.67	495I07031226	1.80	INT 63 CR 83 N OCEAN AVE OVER		138203	14	128740	07	104035	92	68121	80	0220
04	23.92	495I07031238	1.25	INT 64 RT 112 UNDER		90171	14	76378	98	82677	95	76568	88	0221
04	25.06		1.14	INT 65 HORSEBLOCK RD OVER		76927	14	67191	01	65740	99	64779	91	0226
04	27.02		1.96	INT 66 CR 101 PTCHOGUE YAPHANK RD UNDER		81662	14	69874	99	60578	90	43106	85	0227
04	28.17		1.15	INT 67 CR 21 YAPHANK AVE OVER		67899	14	58098	99	53380	90	41203	85	0228
04	29.80	495I07031297	1.63	INT 68 CR 46 WILLIAM FLOYD PKWY UNDER		84567	14	79658	08	64766	99	71687	98	0222
04	33.68	495I07031335	3.88	WEEKS AVE		53808	14	51260	09	59670	08	55511	06	0223
04	34.89		1.21	INT 70 CR 111 OVER		28040	14	26120	07	21983	89	21179	85	0224
04	38.92	495I07031388	4.03	INT 71 RT 24 EDWARDS AVE UNDER		30780	14	27749	04	25933	99	25408	98	0225
04	40.39	495I07031402	1.47	INT 72 RT 25 MIDDLE COUNTRY RD OVER		20416	14	19232	08	17717	06	18821	04	0153
04	40.55	495I07031406	0.16	INT 73 CR 58 END 495I				9289	94	9638	91	8331	88	0075
		Route NY495			County 061 NEW YORK			Region 11						
01	0.81		0.81	ACC DYER ST TUNNEL EXIT		102964	14	102964	14	110759	10	110951	09	0025
01	1.09		0.28	W 34TH ST		11205	14	10085	98	9981	97			0028
		Route NY531			County 055 MONROE			Region 04						
01	2.61	531 43012026	2.61	RT 259 UNDER WITH CONNECTIONS		22397	14	22448	09	18868	06	20046	03	0323
01	5.89	531 43012059	3.28	MANITOU ROAD OVER WITH CONNECTIONS - TOWN OF		29701	14	29718	08	30553	05	27744	03	0324
01	6.37	531 43011002	0.48	ACC KODAK DR		38744	14	38767	08	42088	05	41072	03	0295
01	6.99	531 43011008	0.62	RT 386 OVER WITH PARTIAL CONNECITON		40852	14	40852	14	41664	08	44361	05	0302
01	7.56	531 43011016	0.57	ACC RAMPS TO RT 490I END RT 531		57936	14	57936	14	55540	08	59195	05	0303
		Route I587			County 111 ULSTER			Region 08						
01	1.23	28 86012005	1.23	KINGSTON CL / ULSTER TL		14885	14	14322	09	13641	06	11141	97	0012
		Route I590			County 055 MONROE			Region 04						
01	1.30	590I43011008	1.30	WINTON RD UNDER WITH CONN		78065	14	78065	14	75321	08	69431	01	0070
01	2.78	590I43011028	1.48	RT 31		80895	14	78840	07	83728	04	57859	97	0052
01	3.63	590I43011037	0.85	ELMWOOD AVE OVER NO CONNECTIONS		84362	14	84362	14	85448	08	76863	05	0071

New York State Department of Transportation

Date: 7/22/2015

Traffic Volume Report

County Order	EMP	Ref Marker	Section		LATEST COUNT		-----PREVIOUS COUNTS-----						Station	CC Station	
					EST AADT	YR	EST AADT	YR	EST AADT	YR	EST AADT	YR			
		Route I590			County 055	MONROE	Region 04								
01	4.37	590I43011045	0.74	ROCHESTER CITY LINE			100048	14	100048	14	95678	08	87314	05	0100
01	4.91	590I43012006	0.54	RTS 490I & 590 END RT 590I			89765	14	88616	09	115544	04	97154	01	0118
		Route NY590			County 055	MONROE	Region 04								
01	0.64	590 43011004	0.64	RT 941V BLOSSOM RD UNDER			110828	14	109589	01	104504	94	102977	93	0120
01	1.25	590 43011011	0.61	RT 286 - ROCHESTER CITY LINE UNDER			102768	14	103006	09	98523	05	82626	97	0004
01	2.61	590 43013007	1.36	RT 404 UNDER			95896	14	95896	14	97086	13	98492	12	0072 4342
01	3.40	590 43013012	0.79	CR 89 NORTON STREET OVER			92580	14	92580	14	92519	08	88718	05	0269
01	3.90	590 43013017	0.50	ACC RAMP TO RT 104 WB			87617	14	87617	14	86103	08	98164	05	0268
01	4.20	47 43013023	0.30	ACC RAMP TO RT 104 EB			52985	14	52838	06	56202	03	55176	00	0005
01	4.56	47 43013026	0.36	RIDGE RD E UNDER			22188	14	21902	00	20055	97	27646	84	0119
01	6.20	18 43035022	1.64	RT 104 WEST UNDER			16888	14	16928	06	18358	05	18913	00	0123
01	6.82	18 43035050	0.62	LAKE RD END RT 590			682	14	688	13	1521	10	3471	05	0073
		Route NY598			County 067	ONONDAGA	Region 03								
01	0.35		0.35	RT 690I UNDER			16812	14	16886	06					0025
01	1.07		0.72	SUNNYCREST RD			11882	14	12038	09	12570	05			0033
01	1.58		0.51	DEWITT TL /SYRACUSE CL			9664	14	9664	14	9771	11	12432	07	0042
01	2.31	930M33011007	0.73	SALINA TL / DEWITT TL			10047	14	10179	09	7476	00	7919	97	0903
		Route NY631			County 067	ONONDAGA	Region 03								
01	0.80		0.80	START 31/631 OLAP			1958	14	1958	14	2062	11	2033	08	0254
01	1.29	31 33091162	0.49	END 31/631 OLAP			14657	14	14613	11	15596	08	14541	07	0252
01	2.09		0.80	W ENTRY RD			6230	14	6391	11	7442	08	6882	04	0248
01	3.11		1.02	CR140 SIXTY RD			2584	14	2605	13	3749	10	5001	06	0249
01	5.22		2.11	NY 48			2527	14	2548	13	3670	10	4585	06	0250
		Route NY635			County 067	ONONDAGA	Region 03								
01	0.19		0.19	RT 690I UNDER			22525	14	21949	06	26746	00	29824	98	0088
01	1.06		0.87	SYRACUSE CITY LINE			23981	14	23677	08	23739	05	23729	00	0089
01	2.29	635 33011022	1.23	RT 298 END RT 635			29785	14	29604	09	31167	06	22774	03	0090
		Route I678			County 081	QUEENS	Region 11								
01	2.33	678IX5M11002	2.33	RT 878 OVER			52772	14	53292	10	60850	05	99519	99	0076
01	2.92	678IX5M11009	0.59	RT 907D BELT SYSTEM SOUTHERN PKWY UNDER			122316	14	123284	11	104142	07	137912	04	0065
01	4.62	678IX5M11025	1.70	94TH AVE OVER			147049	14	148084	11	151419	04	153138	97	0066
01	5.02	678IX5M11029	0.40	JAMAICA AVE OVER			128827	14	130097	10	143605	08	145009	07	0067
01	5.56	678IX5M11035	0.54	RT 25 QUEENS BLVD OVER			143563	14	144979	10	138873	08	139281	07	0068

New York State Department of Transportation

Date: 7/22/2015

Traffic Volume Report

County Order	EMP	Ref Marker	Section Length	End Description	LATEST COUNT		-----PREVIOUS COUNTS-----						Station	CC Station
					EST AADT	YR	EST AADT	YR	EST AADT	YR	EST AADT	YR		
Route I678 County 081 QUEENS Region 11														
01	6.09	678IX5M11040	0.53	RT 907M GRAND CENTRAL PKWY UNDER	131455	14	137020	11	144623	08	138759	07	0069	
01	7.02	678IX5M11049	0.93	JEWEL AVE OVER	87683	14	88017	12	117914	11	125139	10	0070	599
01	8.12	678IX5M11060	1.10	RT 495I L.I.E. UNDER	84254	14	87746	11	97762	07	102357	04	0071	
01	9.53	678IX5M11074	1.41	RT 25A NRTHRN BLVD UNDER	134415	14	134415	14	133090	13	116543	12	0072	582
01	9.69	678IX5M11076	0.16	ACC RAMP TO WHITESTONE EXPY	138268	14	139632	10	154318	02	133469	98	0073	
01	12.30	678IX5M11095	2.61	WHITESTONE BRIDGE	138843	14	140410	08	137852	04	138423	02	0074	
01	12.66	678IX5M11105	0.36	QUEENS/BRONX CO LINE	102793	14	103516	11	112971	10	117482	09	0075	
Route I678 County 005 BRONX Region 11														
02	1.10	678IX1M11011	1.10	ACC RAMP RT 907W HUTCHINSON RIVER EXPWY	102793	14	103516	11	112971	10	117533	08	0052	
02	2.02	678IX1M11018	0.92	ACC RT 95I & 278I END RT 678I	95844	14	97243	04	97302	01	97656	99	0053	
Route I684 County 119 WESTCHESTER Region 08														
01	1.15	684I87011011	1.15	984J UNDER									0107	
01	4.12	684I87011044	2.97	ACC RT 120	78302	14	68494	04	60987	00	68633	97	0105	
01	7.57	684I87011075	3.45	RT 22 UNDER	75051	14	60183	99	58759	98	56755	95	0106	
01	12.67	684I87011125	5.10	TOWN OF NORTH CASTLE AND TOWN OF BEDFORD	73524	14	59958	00	59108	96	50453	91	0109	
01	16.89	684I87011166	4.22	BEDFORD CENTER RD UNDER	68907	14	56192	00	56060	96	47933	91	0110	
01	17.50	684I87011175	0.61	ACC RT 35	61587	14	50223	00	50476	97	47664	84	0111	
01	19.97	684I87011199	2.47	TOWN OF BEDFORD TOWN OF LEWISBORO	87018	14	68637	98	64712	91	56364	88	0030	
01	22.44	684I87011223	2.47	TOWN OF LEWISBORO TOWN OF NORTH SALEM	79151	14	64546	00	61626	96	55321	93	0039	
01	24.92	684I87011238	2.48	WEST/PUTNAM CO LINE	75425	14	75425	14	75324	13	75007	12	0113	8780
Route I684 County 079 PUTNAM Region 08														
02	3.51	684I84021035	3.51	I-84 EB UNDER	72267	14	58932	00	69663	99	69830	97	0022	
Route I690 County 067 ONONDAGA Region 03														
01	1.37	690I33014014	1.37	TOWN OF VAN BUREN AND TOWN OF GEDDES	36749	14	30815	02	27713	96			0549	
01	2.03	690I33014016	0.66	STATE FAIR BLVD UNDER	53690	14	47936	06	49003	03	43493	99	0043	
01	4.76	690I33011025	2.73	RR UNDER	55158	14	51762	09	47128	05	48757	02	0246	
01	7.14	690I33011034	2.38	HIAWATHA BLVD UNDER	88140	14	77442	05	71439	01	67994	98	0545	
01	7.43		0.29	RT 298 ACC RAMP UNDER	79026	14	67289	03	60435	00	49320	95	0546	
01	7.75		0.32	GEDDES ST UNDER	62930	14	52769	02	48604	98	48054	95	0059	
01	8.39		0.64	WEST ST ACC/EXIT RAMPS OVER	73348	14	64444	05	63146	01	60534	95	0060	
01	9.13		0.74	RT 81I EB UNDER	81834	14	68620	02	67378	99	63284	95	0061	
01	9.18		0.05	MCBRIDE ST EB	92621	14	78865	03	72774	00	69551	95	0062	
01	9.22		0.04	ACC RT 81I EB	108508	14	89626	01	89421	98	83059	95	0063	

New York State Department of Transportation

Date: 7/22/2015

Traffic Volume Report

County Order	EMP	Ref Marker	Section		LATEST COUNT		-----PREVIOUS COUNTS-----				Station CC	Station	
			Length	End Description	EST AADT	YR	EST AADT	YR	EST AADT	YR			EST AADT
		Route 1690			County 067	ONONDAGA	Region 03						
01	10.33		1.11	TEALL AVE UNDER	134014	14	114111	03	102471	99	93480	95	0064
01	11.28		0.95	RT 598 MIDLER AVE OVER	81647	14	81087	13	94917	06	93330	02	0065
01	12.34		1.06	RT 635 OVER - SYRACUSE E CITY LN	93498	14	82148	05	81396	01	79343	98	0074
01	13.20		0.86	RT 930P BRIDGE ST UNDER	47549	14	42454	06	44840	02	38233	98	0104
01	13.61		0.41	ACC RAMP TO I481 END RT 690I	58837	14	50099	03	51859	00	42672	95	0075
		Route NY690			County 067	ONONDAGA	Region 03						
01	1.84	690 33011012	1.84	CR 159 VAN BUREN RD OVER	22566	14	22127	10	23318	06	23753	03	0073
01	4.47		2.63	START 31/690 OLAP	22112	14	20355	06	20424	01	18634	98	0068
01	5.26		0.79	TOWN OF VAN BUREN & TOWN OF LYSANDER	17783	14	17547	12	17304	11	17349	10	0069
01	6.77	690 33011083	1.51	RT 48 CHURCH RD END RT 690	11565	14	11037	09	11318	01	10743	98	0199
		Route I695			County 005	BRONX	Region 11						
01	1.77		1.77	RANDALL AVE									0015
		Route NY695			County 067	ONONDAGA	Region 03						
01	0.46	695 33011003	0.46	TOWN CAMILLUS TOWN GEDDES	44153	14	43033	10					0230
01	1.58	695 33011015	1.12	I-690 ON/OFF RAMPS FRM WEST	48935	14	45586	07	49027	06	53825	04	0135
01	2.42	695 33011023	0.84	I-690 FRM/TO EAST - END RT 695									0214
		Route NY747			County 071	ORANGE	Region 08						
01	1.26	747 83011012	1.26	STEWART BLVD	9010	14	9010	14	8223	11	7711	10	0003
01	2.35	747 83011023	1.09	USDA DR	12877	14	12877	14	11859	11			0041
01	2.55	747 83011025	0.20	RT I84 EB UNDER	9813	14	9880	11					0030
01	3.48	747 83011034	0.93	NY 17K	7753	14	7753	14	7653	11	7010	10	0033
		Route I781			County 045	JEFFERSON	Region 07						
01	4.74		4.74	US11 & 971Q	9919	14	9919	14	6728	12			0270
		Route I787			County 001	ALBANY	Region 01						
01	0.70	78711011006	0.70	RT 9W OVER	25069	14	25069	14	25069	13	25541	11	0139
01	0.99	78711011009	0.29	ACC RT 32 EXIT 2	54355	14	44581	02	46298	00	39858	98	0134
01	1.60	78711011016	0.61	RT 32 UNDER	58744	14	54811	11	41486	98	45678	91	0032
01	1.99	78711011024	0.39	RTS 9/20 OVER	85055	14	64743	98	67898	96	52551	95	0153
01	2.74	78711011030	0.75	US9 NB OFF RAMP									0120
01	3.34	78711011034	0.60	ACC RT 90I EXIT 5	85969	14	84142	11	102808	00	91218	96	0121
01	4.27	78711011042	0.93	RT I90 OVER	46599	14	43608	11	40265	07	44056	99	0154
01	5.10	78711012007	0.83	EXIT 6 ACC RAMP TO RT 913T WARDS LANE OVER	86253	14	86037	11	85973	00	79257	98	0122

New York State Department of Transportation

Date: 7/22/2015

Traffic Volume Report

County Order	EMP	Ref Marker	Section Length	End Description	LATEST COUNT		-----PREVIOUS COUNTS-----				Station	CC Station	
					EST AADT	YR	EST AADT	YR	EST AADT	YR			EST AADT
Route 1787 County 001 ALBANY Region 01													
01	6.49	78711012021	1.39	RT 378 EB OVER	94229	14	88180	11	86788	00	79576	98	0123
01	9.07	78711014000	2.58	WATERVLIET CL / COLONIE TL	78167	14	73235	11	85100	06	84468	04	0125
01	9.20	78711014014	0.13	RT 787 JCT LEFT EXIT 9 TO TROY	64126	14	62855	11	69041	00	62103	98	0145
01	9.69	78711014018	0.49	VILLAGE OF GREEN ISLAND									0256
01	9.84	78714021000	0.15	ALB/RENS CO LINE	53061	14	52839	13	54224	07	48245	05	0160
Route 1787 County 083 RENSSELAER Region 01													
02	0.33	78714021003	0.33	RT 4 UNDER W/REMOTE CONNS	50484	14	49063	10	55542	05	27397	01	0078
Route NY787 County 001 ALBANY Region 01													
01	0.49	78711014006	0.49	RT 787I SB RAMP OVER	48856	14	48686	13	33606	06	35749	96	0180
01	0.86	787 11014009	0.37	TIBBETS AVE	32617	14	31922	11	34785	01	30417	98	0238
01	1.64	787 11015007	0.78	COLONIE TL / COHOES CL	29131	14	29131	14	27789	11	29918	07	0239
01	2.11	787 11015012	0.47	SPRING ST/DYKE AVE	25039	14	24705	11	27755	06	26032	00	0301
01	2.44	787 11015016	0.33	RT 470 ONTARIO STREET	22026	14	22026	14	20742	11	29068	07	0304
01	2.66	787 11015017	0.22	RT 32 JCT END RT 787	23859	14	23859	14	16430	11	17112	07	0305
Route 1790 County 065 ONEIDA Region 02													
01	0.34	790I26011002	0.34	R R IS UNDER	28671	14	26349	07	26708	05	25945	03	0500
01	0.77	790I26011005	0.43	MOHAWK RIVER IS UNDER	59315	14	56206	09	46559	05	43988	02	0501
01	1.12	790I26011012	0.35	RAMP DVG TO NY49 WB	25293	14	23554	10	22624	07	21907	03	0502
01	1.36	790I26011020	0.24	MRG TRAFFIC FRM END NY49 EB	20613	14	18942	07	19847	04	17236	03	0503
01	1.59	790I26011023	0.23	RMP DVG TO I-90 EX 31& N GENESEE ST	9344	14	8458	06	7730	03	7004	00	0504
01	2.06		0.47	END I-790 @N GENESEE ST RT921C NB RMP	11746	14	10959	08	9554	07	12144	03	0505
Route NY812 County 049 LEWIS Region 07													
01	0.14		0.14	TRINITY AVE	9786	14	9786	14	11335	08	10867	06	0253
01	0.36	26 74061260	0.22	END 26/812 OLAP	9793	14	9924	09	10155	06	9048	03	0014
01	0.90	812 74011008	0.54	RR XING	4499	14	4569	10	4606	07	4913	04	0440
01	1.47	812 74011014	0.57	VILLAGE OF LOWVILLE TOWN OF LOWVILLE	3228	14	3228	14	3975	08	4435	05	0441
01	4.84	812 74011051	3.37	TN LOWVILLE TN NEW BREMEN	4167	14	4198	13	4296	10	4258	07	0445
01	6.55	812 74011069	1.71	SNELL RD	3435	14	3435	14	4184	11	3696	10	0446
01	9.91	812 74011103	3.36	RT 126 CROGHAN	3115	14	3115	14	3438	11	3114	05	0447
01	10.63	812 74011110	0.72	CROGHAN VL / CROGHAN TL	3505	14	3551	09	3459	06	3536	03	0017
01	16.02	812 74011164	5.39	ERIE CANAL RD	1992	14	1992	14	2085	11	1606	07	0007
01	26.63	812 74011270	10.61	START 3/812 OLAP	968	14	981	09	955	05	1413	02	0008
01	29.52		2.89	CHURCH ST	3471	14	3517	09	3483	06	3483	03	0018

New York State Department of Transportation

Date: 7/22/2015

Traffic Volume Report

County Order	EMP	Ref Marker	Section		LATEST COUNT		-----PREVIOUS COUNTS-----				Station	CC Station		
			Length	End Description	EST AADT	YR	EST AADT	YR	EST AADT	YR			EST AADT	YR
		Route NY812		County 049 LEWIS		Region 07								
01	30.74	3 74031114	1.22	W BRANCH OSWEGATCHIE RIVER	2963	14	2985	13	3000	10	3328	07	0222	
		Route NY812		County 089 ST LAWRENCE		Region 07								
02	0.34	3 75041003	0.34	END 3/812 OLAP	3285	14	3328	09	3246	05	3682	02	0037	
02	0.88	812 75021008	0.54	CR 26	1258	14	1274	09	1121	06	1638	03	0038	
02	8.28	812 75021082	7.40	T/O PITCAIRN T/O FOWLER	1223	14	1232	13	1335	10	1405	07	0039	
02	10.35	812 75021105	2.07	START 58/812 OLAP	1510	14	1521	13	1584	10	1887	07	0040	
02	15.88	58 75011218	5.53	TOWN OF FOWLER TOWN OF GOUVERNEUR	4941	14	5007	09	5072	05	4715	04	0047	
02	16.45	58 75011223	0.57	OSWEGATCHIE	4683	14	4718	13	4555	09	4849	05	0315	
02	17.72	11 75061078	1.27	GOUVENEUR N LN	14196	14	14415	10	11926	07	12963	05	0025	
02	27.90	11 75061181	10.18	VILLAGE RICHVILLE	5748	14	5787	07	5957	04	5814	97	0112	
02	34.03	812 75021341	6.13	OSWEGATCHIE RIVER	1501	14	1521	09	1694	06	1800	03	0042	
02	39.69	812 75021398	5.66	T/O OSWEGATCHIE V/O HEUVELTON	2401	14	2401	14	1617	11	1677	10	0043	
02	46.17	812 75021459	6.48	V/O HEUVELTON T/O OSWEGATCHIE	3521	14	3521	14	3639	11	3432	10	0044	
02	46.48	37 75021287	0.31	RT 68	11354	14	11227	10	11402	07	11836	04	0002	
02	47.91	37 75021302	1.43	OGDENSBURG CITY LINE	13954	14	13690	11	10960	10	13622	07	0015	
02	48.57	37 75021308	0.66	OGDENSBURG CL / LISBON TL	9319	14	9310	13	9280	10	9627	09	0016	
02	48.76		0.19	PROCTOR AVE INTERSECTION	3427	14	3388	10	4502	06	3835	99	0073	
02	50.05		1.29	US CANADIAN BORDER END RT 812	2638	14	2638	14	1960	11	1711	10	0045	
		Route NY825		County 065 ONEIDA		Region 02								
01	0.65		0.65	BROOKLEY ROAD	14043	14	14279	09	13151	06			0020	
01	0.98		0.33	ELLSWORTH RD	13388	14	13451	10	12636	07			0025	
01	1.37		0.39	FLOYD RD	11603	14	11699	13	11804	10	10663	07	0055	
01	2.61		1.24	RT 46 BLACK RVR BLVD END RT 825	14548	14	14793	09	14224	08	15151	06	0059	
		Route NY840		County 065 ONEIDA		Region 02								
01	1.14		1.14	RT 5A IS UNDER	23323	14	23517	08	23665	07	23494	06	0005	
01	1.67		0.53	MIDDLE SETTLEMENT RD IS OVER	18893	14	18893	14	17963	11	16271	08	0006	
01	3.52		1.85	CLARKS MILLS RD UNDER	11307	14	11496	09	11653	06			0008	
01	4.02		0.50	HALSEY RD - END RT 840	9192	14	9347	09	9336	06			0010	
		Route NY878		County 081 QUEENS		Region 11								
01	0.54		0.54	START 27/878 OLAP	50536	14	49815	10	58577	08	70716	99	0030	
01	2.18	878 X5M13025	1.64	I-678 VAN WYCK EXP	49458	14	49237	12	47666	11	47283	10	0800	597
01	2.74		0.56	150TH ST OVER	34601	14	32166	11	34584	05	38261	99	0088	
01	3.74	878 X5M13033	1.00	JFK EXPRESSWAY	57474	14	57011	11	48126	02	51518	98	0801	

New York State Department of Transportation

Date: 7/22/2015

Traffic Volume Report

County Order	EMP	Ref Marker	Section Length	End Description	LATEST COUNT		-----PREVIOUS COUNTS-----				Station	CC Station	
					EST AADT	YR	EST AADT	YR	EST AADT	YR			EST AADT
		Route NY878		County 059 NASSAU		Region 10							
02	0.64	878 03021021	0.64	BAYVIEW AVE	38174	14	37691	08	34933	06	34704	02	0801
02	1.27	878 03021027	0.63	MEADOW CAUSEWAY / ROCK HALL RD	36456	14	35994	08	35278	05	24873	02	0800
02	1.81	878 03021032	0.54	SEAGIRT BLVD BRIDGE	15753	14	15450	07					0802
02	1.98	878 03021033	0.17	TOLL BOOTH ATLANTIC BEACH BRIDGE END RT 878	23394	14	22493	04	23410	01	13514	92	0973
		Route 1890		County 001 ALBANY		Region 01							
01	0.43		0.43	TOLL BOOTH	37398	14	37398	14	37398	13	37190	11	0144
01	0.57	890111071000	0.14	ROUTE 7 EB CURRY RD OVER	35826	14	35676	13	40575	06	41958	01	0136
		Route 1890		County 093 SCHENECTADY		Region 01							
02	0.57		0.57	ACC HIGHBRIDGE RD EXIT 8	40945	14	38849	09	41961	01	37203	99	0587
02	1.37	89016013008	0.80	EXIT 8 - HIGHBRIDGE RD OVER	50091	14	42738	04	41090	01	35164	98	0586
02	2.71	89016013007	1.34	SCHENECTADY CITY LINE	57911	14	49411	04	48440	01	39835	98	0585
02	3.24	89016012010	0.53	EXIT 5 - ACCESS TO BROADWAY	63946	14	54560	04	45401	98	42677	97	0584
02	4.17	89016012007	0.93	RT 914D BROADWAY UNDER	54892	14	46835	04	42342	98	37354	96	0019
02	4.37	89016011034	0.20	SCHENECTADY CL / ROTTERDAM TL	24226	14	20670	04	15943	98	15249	91	0589
02	5.82	89016011031	1.45	EXIT 2A RT 337 UNDER	23485	14	22284	09	20929	04	22850	03	0024
02	6.12	89016011017	0.30	RT 337 ACCESS FROM RT 914B	24445	14	23194	09	18799	98	17800	97	0025
02	7.81	89016011001	1.69	RT 890	22527	14	19221	04	17536	01	13125	98	0027
02	8.57		0.76	TOLL BOOTH	7053	14	7053	14	7053	13	6741	11	0028
		Route NY890		County 093 SCHENECTADY		Region 01							
01	1.10	890 16011109	1.10	RT 5 END RT 890	16074	14	15953	10	14978	06	15228	04	0048
		Route 1895		County 005 BRONX		Region 11							
01	0.42	895IX1M11005	0.42	ACC WESTCHESTER AVE	32000	14	32569	11	33811	04	30744	01	0050
01	1.35	895IX1M11012	0.93	ACC RT 95I END RT 895I	34288	14	34647	09	41278	05	41058	02	0051
		Route 900A		County 103 SUFFOLK		Region 10							
01	0.08	900A07011000	0.08	NY 25 JCT VILLAGE OF GREENPORT	6245	14	6330	09	4247	08	7731	06	0944
		Route 900B		County 059 NASSAU		Region 10							
01	1.90	904-03011016	1.90	VILLAGE OLD BROOKVILLE & TOWN OYSTER BAY	26134	14	26173	13	30370	09	27799	04	0967
		Route 900C		County 103 SUFFOLK		Region 10							
01	0.68	900C07011006	0.68	END AT NY 25	135	14	137	09	217	04	216	98	0940
		Route 900D		County 059 NASSAU		Region 10							
01	0.38	900D03011003	0.38	SUFFOLK CO LINE / COUNTY LINE RD	10640	14	10603	11	10239	04	8817	02	0968

New York State Department of Transportation

Date: 7/22/2015

Traffic Volume Report

County Order	EMP	Ref Marker	Section		LATEST COUNT		-----PREVIOUS COUNTS-----				Station CC	Station	
			Length	End Description	EST AADT	YR	EST AADT	YR	EST AADT	YR			EST AADT
		Route 900F		County 059 NASSAU		Region 10							
01	0.89	900F03011007	0.89	END AT MARCUS AVE	18421	14	17836	05	16247	02	15915	99	0969
		Route 900G		County 061 NEW YORK		Region 11							
01	0.66		0.66	END AT 2ND AVE	85729	14	85038	11	87606	10	86773	09	0920
		Route 900J		County 081 QUEENS		Region 11							
01	0.60		0.60	TOLL BOOTH END 900J	19897	14	19975	11	21240	10	21019	09	0960
		Route 900P		County 059 NASSAU		Region 10							
01	0.41	25 03031004	0.41	JCT 241ST STREET	18627	14	18607	10	17389	09	20645	08	0970
		Route 900W		County 103 SUFFOLK		Region 10							
01	2.79	27A07022062	2.79	TUCKAHOE LANE	4816	14	4827	13	11029	09	15618	03	0941
		Route 901A		County 103 SUFFOLK		Region 10							
01	0.47		0.47	RABRO DR	3593	14	3414	02	2860	98	2637	93	0943
01	0.67		0.20	END RT 901A KINGS RD	5712	14	5429	02	5555	01	5407	98	0946
		Route 901B		County 081 QUEENS		Region 11							
01	0.43		0.43	QUEENS/KING CO LINE	20623	14	20703	11	21690	10	21799	09	0950
		Route 901B		County 047 KINGS		Region 11							
02	0.55		0.55	END RT 901B AT END OF CONC PAD	21728	14	20703	11	21690	10	21799	09	0942
		Route 901C		County 059 NASSAU		Region 10							
01	0.33		0.33	END AT CONNECTION DOUGHTY BLVD	19210	14	19239	11	9799	08	11219	05	0980
		Route 906A		County 059 NASSAU		Region 10							
01	0.74		0.74	LAKEVILLE RD	6836	14	6573	04	4975	92	4600	89	0806
01	0.97		0.23	COMMUNITY DR	17821	14	17478	07	19223	06	17672	04	0807
01	1.69		0.72	NEW HYDE PARK RD	11288	14	11071	07	11777	06	14831	04	0808
01	2.87		1.18	SHELTER ROCK RD OVER	11291	14	11074	07	12801	04	10485	96	0809
01	3.50		0.63	SEARINGTOWN RD UNDER	10705	14	10499	07	12231	04	10938	96	0810
01	4.28		0.78	WILLIS AVE	17526	14	18674	11	8606	07	9611	04	0811
01	4.82		0.54	ROSLYN RD	8408	14	8421	11	9495	07	8645	04	0812
01	5.05		0.23	LOCUST LA	10232	14	10034	07	10483	04	11085	96	0813
01	5.65		0.60	GLENCOVE RD	8770	14	8783	11	10082	07	11603	04	0814
01	6.11		0.46	RED GROUND RD	4727	14	4734	11	6056	07	8573	04	0815
01	6.50		0.39	WHEATLEY RD	7277	14	6997	04	8157	97	7859	92	0816
01	6.68		0.18	OLD WESTBURY RD	5296	14	5304	11	6152	07	6567	04	0817

New York State Department of Transportation

Date: 7/22/2015

Traffic Volume Report

County Order	EMP	Ref Marker	Section		LATEST COUNT		-----PREVIOUS COUNTS-----				Station	CC Station	
			Length	End Description	EST AADT	YR	EST AADT	YR	EST AADT	YR			EST AADT
		Route 906A		County 059 NASSAU		Region 10							
01	7.55		0.87	POST RD	4453	14	4460	11	5639	07	6984	04	0818
01	7.92		0.37	STEELE HILL RD	5602	14	5494	07	5770	04	6560	96	0819
01	8.29		0.37	POWELL LA	4610	14	4617	11	5387	07	5818	04	0820
01	9.41		1.12	RT 25 JERICHO TPKE - END DISC ROUTE	4820	14	4827	11	5951	07	7251	04	0821
01	10.65		1.14	RT 106 / 107	2241	14	2227	09	3618	04	3811	92	0822
01	12.03		1.38	ROBBINS LA UNDER	2521	14	2440	05	2707	04	2042	99	0823
01	12.48		0.45	SOUTH OYSTER BAY RD - END DISC ROUTE	8809	14	8469	04	8432	98	10683	92	0824
01	15.82		1.44	NASSAU/SUFF CO LINE	7165	14	7176	11	8070	07			0844
		Route 906A		County 103 SUFFOLK		Region 10							
02	1.12		1.12	WALT WHITMAN RD	6092	14	6092	14	6414	08	6909	04	0806
02	1.41		0.29	RT 110	15627	14	14917	10	16143	03	10994	01	0807
02	2.05		0.64	PINE LAWN RD	12138	14	11825	06	9279	01	12682	00	0808
02	2.33		0.28	RAMP TO I495	11352	14	10916	04	12511	01			0700
02	2.70		0.37	UPPER HALF HOLLOW RD	7686	14	7686	14	8116	08	4807	00	0809
02	3.95		1.25	BAGATELLE RD	4684	14	4471	10	10485	07	5432	04	0810
02	5.07		1.12	HALF HOLLOW RD	5174	14	5109	08	5577	01	5216	00	0811
02	5.67		0.60	RT 231	3636	14	3471	10	3169	06	5867	00	0812
02	6.92		1.25	CARLS STRAIGHT PATH	12715	14	12843	10	6073	08	5547	05	0813
02	8.27		1.35	COMMACK RD	3966	14	3966	14	3862	10	2202	06	0814
02	9.01		0.74	RT 908K SAGTIKOS PKWY OVER	14813	14	14403	10	29699	05	28223	00	0816
02	9.62		0.61	WICKS RD	30774	14	29784	05	28530	01	24222	97	0817
02	10.69		1.07	WASHINGTON AVE	7182	14	7182	14	7935	10	7470	08	0818
02	11.48		0.79	MOTOR PKWY WEST	7523	14	8115	10	7301	08	10714	05	0819
02	12.38		0.90	RT 111	13935	14	13920	10	12620	08	15807	05	0820
02	13.30		0.92	LINCOLN BLVD	10958	14	10946	10	4262	08	7170	05	0821
02	13.59		0.29	TOWN ISLIP/ VILL ISLANDIA	5388	14	5382	10	4833	08	5903	05	0822
02	14.07		0.48	RT 454	15624	14	15607	10	16425	07	15769	01	0823
02	15.32		1.25	OLD NICHOLS RD	2872	14	2872	14	12974	10	4898	05	0824
02	16.06		0.74	VILL OF ISLANDIA	4241	14	4241	14	4157	10	3978	08	0825
02	17.22		1.16	CR 93 OCEAN AVE	4853	14	4853	14	5459	10	4990	08	0826
02	17.52		0.30	POND RD	3955	14	3955	14	12749	10	4902	05	0827
02	17.92		0.40	RONKONKOMA AVE	4217	14	4217	14	4845	10	6402	08	0828
02	18.10		0.18	HAWKINS AVE	9234	14	10037	10	16587	08	13960	05	0829
02	19.42		1.32	CR 19	6795	14	7075	10	8347	08	6801	05	0830

New York State Department of Transportation

Date: 7/22/2015

Traffic Volume Report

County Order	EMP	Ref Marker	Section		LATEST COUNT		-----PREVIOUS COUNTS-----				Station	CC Station		
			Length	End Description	EST AADT	YR	EST AADT	YR	EST AADT	YR			EST AADT	YR
		Route 906A		County 103	SUFFOLK	Region 10								
02	19.67		0.25	HOLBROOK RD		8476	14	8476	14	8990	10	7057	08	0831
02	20.99		1.32	CR 97 NICHOLS RD UNDER		5475	14	5347	10	6202	08	5736	05	0832
02	21.45		0.46	WAVERLY AVE		7424	14	7428	10	7272	08	8147	05	0833
02	21.90		0.45	BLUE POINT RD		5811	14	5748	10	5732	08	6021	05	0834
02	22.80		0.90	CR 83 N OCEAN AVE		3923	14	3923	14	4369	10	4109	08	0835
02	23.18		0.38	OLD MEDFORD AVE		4959	14	4860	10	4165	07			0299
02	24.04		0.86	RT 112 MEDFORD RD										0983
02	25.28		1.24	HORSEBLOCK RD										0984
02	26.14		0.86	BELPORT AVE		1471	14	1471	14					0985
02	27.17		1.03	CR 101 SILLS RD END RT 906A		568	14	565	09					0986
		Route 906B		County 103	SUFFOLK	Region 10								
01	1.06		1.06	BELPORT AVE		984	14	984	14					0990
01	2.08		1.02	HORSEBLOCK RD		2272	14	2275	13					0989
01	3.12		1.04	RT 112 / MEDFORD RD		1327	14	1327	14	2034	13			0988
01	4.03		0.91	OLD MEDFORD AVE		1303	14	1303	14					0987
01	4.40		0.37	CR 83 / N OCEAN AVE		5158	14	5060	07					0300
01	5.30		0.90	BLUE POINT RD		3791	14	3791	14	4619	10	3989	07	0865
01	5.75		0.45	WAVERLY AVE		6496	14	6463	10	5483	01	3944	97	0864
01	6.20		0.45	CR 97 / NICHOLS RD UNDER		8168	14	8024	10	7579	09	6630	01	0863
01	7.53		1.33	HOLBROOK RD		31222	14	30908	10	6041	01	5498	97	0862
01	7.86		0.33	CR 19		9674	14	9774	10	9247	08	8787	01	0861
01	9.06		1.20	HAWKINS AVE		5711	14	5839	10	5739	08	7722	01	0860
01	9.27		0.21	RONKONKOMA AVE		13553	14	13783	10	13817	08	13749	01	0859
01	9.64		0.37	POND RD / BROOKHAVEN ISLIP T/L		5103	14	5428	10	5552	08	6402	01	0858
01	9.96		0.32	CR 93 / OCEAN AVE		11870	14	12229	10	5649	08	9121	01	0857
01	11.14		1.18	TERRY RD		4625	14	4959	10	5482	08	6626	01	0856
01	11.77		0.63	OLD NICHOL RD		3820	14	4172	10	4869	01	4544	97	0855
01	13.21		1.44	RT 454		3434	14	3434	14	4341	10	5184	01	0854
01	13.59		0.38	MOTOR PKWY EAST		14134	14	14953	10	15809	08	16523	01	0853
01	13.90		0.31	LINCOLN BLVD		3884	14	3880	10	5660	01	3632	97	0852
01	14.82		0.92	RT 111		9234	14	10037	10	5773	01	4149	97	0851
01	15.77		0.95	MOTOR PKWY WEST		12319	14	13495	10	20615	08	12296	01	0850
01	16.50		0.73	WASHINGTON AVE		4269	14	4399	10	6393	08	5806	01	0849
01	17.58		1.08	WICKS RD		6980	14	6892	08	6901	01	5580	97	0848

New York State Department of Transportation

Date: 7/22/2015

Traffic Volume Report

County Order	EMP	Ref Marker	Section		LATEST COUNT		-----PREVIOUS COUNTS-----				Station	CC Station		
					EST AADT	YR	EST AADT	YR	EST AADT	YR			EST AADT	YR
		Route 906B			County 103 SUFFOLK		Region 10							
01	18.20		0.62	RT 908K SAGTIKOS PKWY OVER		17436	14	16442	01	13736	97	2000	92	0847
01	18.92		0.72	CROOKED HILL RD		25763	14	25737	10	5859	01	4805	00	0846
01	20.26		1.34	CARLS STRAIGHT PATH		4078	14	4078	14	4399	10	4747	02	0844
01	21.50		1.24	RT 231		13093	14	13065	10	6056	08	5359	02	0843
01	22.14		0.64	HALF HOLLOW RD		4129	14	4129	14	3816	10	5869	07	0842
01	23.25		1.11	BAGATELLE RD		4381	14	4176	10	6540	07	5490	04	0841
01	24.41		1.16	UPPER HALF HOLLOW RD		3005	14	3005	14	3313	10	4941	07	0840
01	25.23		0.82	PINELAWN RD		4515	14	4466	10	6042	07	4875	04	0839
01	25.67		0.44	RT 110		10448	14	10448	14	12072	07	10745	04	0838
01	25.97		0.30	WALT WHITMAN RD		13227	14	12973	07	12366	04	12567	00	0837
01	27.13		1.16	SUFF/NASSAU CO LINE		3946	14	3946	14	4598	10	5124	07	0836
		Route 906B			County 059 NASSAU		Region 10							
02	1.39		1.39	SUNNYSIDE BLVD - END DISC ROUTE		4917	14	4924	11	12520	07			0845
02	3.79		0.50	ROBBINS LANE		11741	14	11672	09	12349	07	11938	04	0842
02	5.16		1.37	RT 106 / 107		5548	14	5288	10	9973	05	6504	04	0841
02	6.20		1.04	RT 25		1618	14	1597	08	2268	04	3060	99	0840
02	7.51		1.31	POWELL LA		5562	14	5302	10	5326	09	8580	04	0839
02	7.84		0.33	STEELE HILL RD		5018	14	4922	07	7758	04	6942	96	0838
02	8.24		0.40	POST RD		4741	14	4748	11	4943	07	7758	04	0837
02	9.13		0.89	OLD WESTBURY RD		5396	14	5292	07	7614	04	7567	96	0836
02	9.28		0.15	WHEATLEY RD		6272	14	6151	07	8716	04	8579	96	0835
02	9.70		0.42	RED GROUND RD		5528	14	6038	11	6668	07	9634	04	0834
02	10.13		0.43	GLEN COVE / OLD WESTBURY/ EAST HILLS V/L		5679	14	5570	07	8489	04	7877	96	0833
02	10.75		0.62	LOCUST LA		9714	14	9528	07	12876	04	10519	96	0832
02	10.99		0.24	ROSLYN RD EAST HILLS V/L NORTH HEMPSTEAD T/L		9202	14	9025	07	11944	04	10069	96	0831
02	11.51		0.52	WILLIS AVE		8439	14	9300	11	9926	07	11913	04	0830
02	12.31		0.80	SEARINGTON RD		6245	14	6125	07	8903	04	7683	96	0829
02	12.93		0.62	SHELTER ROCK RD		11579	14	11699	11	10397	07	12412	04	0828
02	14.31		1.38	NEW HYDE PARK RD		7873	14	7722	07	10151	04	8269	96	0827
02	14.79		0.48	COMMUNITY DR / NORTH HILLS V/L LAKE SUCCESS V/L		16059	14	15750	07	20704	04	16076	96	0826
02	15.08		0.29	LAKEVILLE RD		14311	14	14036	07	17864	04	11677	92	0825
02	15.85		0.77	NYC LINE / NASSAU CO LINE		8616	14	8451	07	8303	04	7100	96	0843
		Route 906C			County 103 SUFFOLK		Region 10							
01	0.89		0.89	LITTLE EAST NECK RD OVER		15189	14	15137	10	4692	04	4858	00	0866

New York State Department of Transportation

Date: 7/22/2015

Traffic Volume Report

County	Order	EMP	Ref Marker	Section		LATEST COUNT		-----PREVIOUS COUNTS-----				Station	CC Station	
				Length	End Description	EST AADT	YR	EST AADT	YR	EST AADT	YR			EST AADT
			Route 906C		County 103 SUFFOLK		Region 10							
	01	1.04		0.15	BELMONT AVE IS OVER	9301	14	9322	13	9135	10	9848	04	0867
	01	1.54		0.50	HUBBARDS PATH	4858	14	4621	10	5144	07	4595	04	0868
	01	2.44		0.90	CR 34 DEER PARK AVE	5152	14	5017	10	4278	07	5126	04	0869
	01	2.86		0.42	RT 231 IS OVER	15067	14	14335	10	14520	07	15853	04	0870
	01	3.51		0.65	UDALLS RD	8558	14	8445	08	8198	07	8775	04	0872
	01	4.42		0.91	RT 908J ROBERT MOSES CAUSEWAY OVER	8212	14	8231	13	8826	10	8946	04	0873
	01	4.84		0.42	MANOR LANE	11557	14	11450	10	10328	07	10758	04	0874
	01	5.33		0.49	HOWELLS RD	8782	14	8355	10	11350	07	7636	04	0875
	01	5.83		0.50	CR 13 FIFTH AVE OVER	11111	14	10964	08	12290	01	11265	95	0876
	01	6.59		0.76	BROOK AVE OVER	8544	14	8544	14	12281	08	13114	01	0877
	01	7.10		0.51	BRENTWOOD RD OVER	17308	14	17079	08	12031	01	15921	96	0878
	01	7.61		0.51	SAXON AVE	8763	14	8763	14	8668	07	9296	04	0879
	01	8.41		0.80	COMMACK RD	7145	14	7078	10	12569	07	6996	04	0880
	01	8.75		0.34	RT 111 OVER	11279	14	11279	14	11156	10	12203	07	0881
	01	9.50		0.75	CR 17 CARLTON AVE OVER	11878	14	11300	10	12714	07	14569	04	0882
	01	10.29		0.79	HECKSCHER ST PKWY OVER	13534	14	13534	14	13164	10	11143	07	0883
	01	10.75		0.46	CONNECTQUOT AVE OVER - END DISC ROUTE	27785	14	26435	10	27682	07	27985	04	0884
	01	13.15		1.10	OAKDALE BOHEMIA RD									0982
	01	13.47		0.32	SYCAMORE AVE									0981
	01	13.81		0.34	LOCUST AVE									0980
	01	14.18		0.37	SMITHTOWN AVE									0979
	01	14.73		0.55	CR 93 LAKELAND AVE									0978
	01	15.15		0.42	JOHNSON AVE	15932	14	15524	06	22775	97			0965
	01	15.54		0.39	LINCOLN AVE									0977
	01	16.48		0.94	BROADWAY AVE									0976
	01	17.22		0.74	RT 454									0975
	01	17.57		0.35	EB RAMP TO SB CR 97	33444	14	33211	09					0974
	01	18.57		1.00	ISLIP/BROOKHAVEN	16267	14	16044	10	13067	06	15948	99	0966
	01	19.29		0.72	CR 82 N OCEAN AVE	11219	14	11245	13	10995	06	10092	99	0967
	01	19.70		0.41	RT 112	16139	14	16176	13	15459	99	4682	97	0968
	01	21.30		1.60	HOSPITAL RD	4897	14	4897	14	9186	08	6720	99	0969
			Route 906D		County 103 SUFFOLK		Region 10							
	01	0.72		0.72	SR 112									0991
	01	1.14		0.42	CR 83 N OCEAN AVE	4507	14	4507	14	5346	06	4733	99	0955

New York State Department of Transportation

Date: 7/22/2015

Traffic Volume Report

County Order	EMP	Ref Marker	Section		LATEST COUNT		-----PREVIOUS COUNTS-----				Station	CC Station			
			Length	End Description	EST AADT	YR	EST AADT	YR	EST AADT	YR			EST AADT	YR	
		Route 906D			County 103	SUFFOLK	Region 10								
01	1.95		0.81	CR 19 WAVERLY AVE			9010	14	9031	13	8644	06	8525	97	0954
01	2.85		0.90	CR 97 NICHOLS RD OVER			17705	14	17470	08	24975	05	23097	04	0953
01	3.51		0.66	RT 454 OVER			33872	14	33872	14					0964
01	3.92		0.41	BROADWAY AVE											0963
01	4.85		0.93	LINCOLN AVE			7901	14	7901	14					0962
01	5.27		0.42	JOHNSON AVE			7775	14	7438	10					0961
01	5.72		0.45	CR 93 LAKELAND AVE			9475	14	9475	14					0960
01	6.24		0.52	SMITHTOWN AVE			12304	14	12674	11					0959
01	6.60		0.36	LOCUST AVE			4599	14	4599	14	3829	11			0958
01	6.96		0.36	SYCAMORE AVE											0957
01	7.21		0.25	OAKDALE BOHEMIA RD			8780	14	8195	99					0956
01	7.89		0.68	POND RD - END DISC ROUTE			6740	14	6421	10	34402	04	31518	99	0952
01	10.07		0.46	SOUTHERN STATE PKWY OVER			28691	14	28691	14	29532	07	27854	04	0973
01	10.85		0.78	CARLTON AVE OVER			13277	14	12676	10	17206	07	14380	04	0972
01	11.61		0.76	RT 111 OVER			10985	14	10770	07	12070	04	20912	00	0971
01	12.00		0.39	COMMACK RD			11860	14	11776	09	13979	04	16606	00	0970
01	12.75		0.75	SAXON AVE			7812	14	7812	14	7647	10	8162	07	0899
01	13.27		0.52	BRENTWOOD RD OVER			18023	14	17673	07	13689	04	13900	00	0898
01	13.79		0.52	BROOK AVE OVER			19467	14	19467	14	22620	10	19154	07	0897
01	14.54		0.75	CR 13 FIFTH AVE OVER			12731	14	12112	10	12582	07	12948	04	0896
01	15.05		0.51	HOWELLS RD			13666	14	13002	10	13148	07	13123	04	0895
01	15.52		0.47	MANOR LANE			8952	14	8847	10	7232	07	7678	04	0894
01	15.93		0.41	RT 908J ROBERT MOSES CAUSEWAY OVER			12518	14	11909	10	10589	07	10599	04	0893
01	16.84		0.91	UDALLS RD			9412	14	9057	04	7681	00	7824	95	0892
01	17.50		0.66	RT 231 OVER			17203	14	16868	07	17838	00	7056	96	0891
01	17.94		0.44	CR 34 DEER PARK AVE			14097	14	13821	07	14991	04	12072	00	0889
01	18.86		0.92	HUBBARDS PATH			5192	14	5204	13	7873	10	5335	07	0888
01	19.33		0.47	BELMONT AVE OVER			5069	14	4939	11	5809	07	5537	04	0887
01	19.49		0.16	LITTLE EAST NECK RD OVER			8292	14	8130	07	8166	04	7557	00	0886
01	20.41		0.92	RT 109 OVER END RT 906D			8249	14	8228	10	5837	04	5495	00	0885
		Route 907A			County 081	QUEENS	Region 11								
01	1.46	907AX5M21100	1.46	RT 24 INTERSECTION HEMPSTEAD AVE OVER			140783	14	138775	10	136589	08	136994	02	0900
01	1.83	907AX5M21104	0.37	QUEENS/NASSAU CO LINE			172777	14	175504	11	125500	07	155200	04	0901
		Route 907A			County 059	NASSAU	Region 10								

New York State Department of Transportation

Date: 7/22/2015

Traffic Volume Report

County Order	EMP	Ref Marker	Section		LATEST COUNT		-----PREVIOUS COUNTS-----				Station	CC Station		
			Length	End Description	EST AADT	YR	EST AADT	YR	EST AADT	YR			EST AADT	YR
		Route 907A		County 059 NASSAU		Region 10								
02	0.61		0.61	NASSAU/QUEENS CO LINE	163007	14	147250	04	136958	02	143414	01	0958	
		Route 907A		County 081 QUEENS		Region 11								
03	0.69	907AX5M21117	0.69	RT 25B HILLSIDE AV OVER	144477	14	140336	08	151005	05	136959	02	0902	
03	1.20	907AX5M21122	0.51	UNION TPK OVER	162951	14	159346	11	134198	08	138068	07	0903	
03	1.56	907AX5M21126	0.36	RT 907M GRAND CENTRAL PKY OVER	145138	14	136659	04	140675	01	116701	99	0904	
03	2.50	907AX5M21135	0.94	RT 495I L.I.E. OVER	142782	14	139626	11	109214	08	119829	07	0905	
03	3.42	907AX5M21144	0.92	RT 25A NORTHERN BLVD OVER	149325	14	146026	11	123765	07	141525	04	0906	
03	5.81	907AX5M21167	2.39	BELL BLVD	128010	14	126184	10	130016	02	131706	99	0936	
03	6.27	907AX5M21172	0.46	INT 295I CLEARVIEW OVER	115727	14	113306	09	110196	06	123918	03	0907	
03	6.53	907AX5M21174	0.26	UTOPIA PKY OVER	79815	14	77527	08	76291	07	84178	04	0937	
03	8.03	907AX5M21189	1.50	RT 678I WHITESTONE EXP OVER	83444	14	82254	10	76777	02	98984	99	0908	
		Route 907B		County 081 QUEENS		Region 11								
01	0.75	907BX5M21072	0.75	MERRICK BLVD OVER	134984	14	131115	08	152518	05	131551	98	0938	
01	1.71	907BX5M21083	0.96	NASSAU CO LINE	172003	14	165763	07	175251	04	141477	01	0909	
		Route 907C		County 047 KINGS		Region 11								
01	3.09	907CX2M13035	3.09	RT 278I OVER	50519	14	48686	07	57406	04	49449	01	0910	
01	4.12	907CX2M13046	1.03	BAY 8TH ST OVER	157131	14	147051	11	145090	09	141431	06	0901	
01	5.28	907CX2M13057	1.16	BAY PARKWAY UNDER	136562	14	138676	11	135615	07	143760	04	0902	
01	6.38	907CX2M13068	1.10	CROPSEY AVE OVER	143231	14	141188	10	141332	08	142514	02	0903	
01	7.46	907CX2M13078	1.08	RT 908H OCEAN PKY SOUTH UNDER	153503	14	151735	11	131582	07	145726	04	0904	
01	7.81	907CX2M13079	0.35	CONEY ISLAND AVE EXT OVER	133639	14	131732	10	145320	08	141287	02	0911	
01	9.34		1.53	KNAPP ST OVER	140112	14	139882	11	135069	07	144555	04	0905	
01	11.22	907CX2M13141	1.88	FLATBUSH AVE OVER	167933	14	157170	11	134380	07	151992	04	0906	
01	14.02	907CX2M13141	2.80	ROCKAWAY PKWY UNDER	161407	14	165391	11	142600	09	140562	06	0907	
01	15.06	907CX2M13151	1.04	PENNSYLVANIA AVE OVER	143871	14	139748	08	145626	05	130588	02	0908	
01	16.21	907CX2M13164	1.15	KINGS/QUEENS CO LINE	141265	14	139338	11	147054	08	135277	07	0909	
		Route 907C		County 081 QUEENS		Region 11								
02	1.03	907CX5M23011	1.03	CROSS BAY BLVD OVER	147443	14	147443	14	146752	13	146995	12	0910	586
02	1.55	907CX5M23015	0.52	RT 907D SOUTHERN PKWY	192581	14	181329	04	147590	01	126975	00	0911	
		Route 907D		County 081 QUEENS		Region 11								
01	2.52		2.52	RT 678I OVER	123156	14	120578	09	123379	06	132903	03	0912	
01	3.71	907DX5M23052	1.19	FARMERS BLVD OVER	118792	14	114482	07	131661	04	116952	01	0939	
01	4.99	907DX5M23065	1.28	RT 907B LAURELTON PKWY	177148	14	179929	11	152126	07	174895	04	0913	

New York State Department of Transportation

Date: 7/22/2015

Traffic Volume Report

County Order	EMP	Ref Marker	Section Length	End Description	LATEST COUNT		-----PREVIOUS COUNTS-----						Station	CC Station
					EST AADT	YR	EST AADT	YR	EST AADT	YR	EST AADT	YR		
		Route 907E		County 059 NASSAU		Region 10								
01	0.42		0.42	ACC RMP5 TO SOTHERN ST PKWY										0911
01	1.09		0.67	INT B2 BOUNDARY AVE	20935	14	20904	13	21759	09	22834	05		0978
01	1.88	907E03011018	0.79	INT B3 RT 24 OVER	18223	14	18196	13	19286	09	18870	06		0979
01	2.46	907E03011023	0.58	INT B4 CENTRAL AVE OVER	15712	14	15688	13	15632	09	16871	05		0922
01	2.63	907E03011026	0.17	INT B5 BETHPAGE ST PARK TRAFFIC CIRCLE	11043	14	10594	09	12756	06	11020	05		0923
		Route 907F		County 005 BRONX		Region 11								
01	0.09		0.09	WHITE PLAINS RD	32392	14	32325	08	31484	98	27484	96		0900
01	0.39		0.30	MULINER AVE	31994	14	30561	10	31845	08	33799	05		0901
01	0.70		0.31	WILLIAMS BRIDGE RD	32412	14	32453	09	32065	08	32336	06		0902
01	1.05		0.35	WILSON AV	30083	14	30515	11	26104	08	28825	07		0903
01	1.35		0.30	EASTCHESTER RD	27427	14	27461	09	27542	08	29467	06		0904
01	1.64		0.29	STILLWELL AVE	32294	14	32760	11	30614	08	31404	07		0905
01	1.80		0.16	RT 908A HUTCHINSON RIVER PKWY UNDER	45213	14	45267	09	43669	08	42276	04		0906
01	2.28		0.48	RT 951 BRUCKNER EXPWY OVER	23066	14	21922	10	23775	09	22346	08		0907
		Route 907H		County 005 BRONX		Region 11								
01	0.86	907HX1M11007	0.86	RT 951 CROSS BRONX EXPWY OVER	67091	14	66133	10	66948	09	65718	06		0908
01	2.40		1.54	RT 1 E FORHAM RD UNDER	113884	14	113884	14	106551	09	106664	06		0910
01	3.07	907HX1M11029	0.67	RT 908F MOSHOLU PKY UNDER	113420	14	111048	09	112421	06	111058	02		0911
01	3.92	907HX1M11037	0.85	E GUN HILL RD OVER	105283	14	107929	11	100564	07	105521	04		0912
01	5.14		1.22	E 233RD ST	88308	14	90500	11	83304	07	93166	04		0913
01	5.59	907HX1M11055	0.45	NCL NYC/WESTCHESTER CL - NEREID AVE OVER	82623	14	82725	11	70413	09	73462	06		0914
		Route 907J		County 081 QUEENS		Region 11								
01	0.33		0.33	RT 900J CROSS BAY BRIDGE	2247	14	2219	05	2208	02	14000	90		0914
		Route 907K		County 119 WESTCHESTER		Region 08								
01	0.27	907K87011001	0.27	RT 984E YONKERS AVE UNDER	85532	14	79287	08	91326	05	77188	00		0931
01	1.12	907K87011010	0.85	RT 871 NYSTA UNDER	115936	14	101791	05	87650	01	79903	96		0932
01	2.02	907K87012000	0.90	YONKERS CL/MT VERNON CL	78883	14	73124	08	58241	99	37585	96		0933
01	3.00	907K87012010	0.98	WESTCHESTER AVE OVER	156644	14	118710	96	105697	91	102527	88		0934
01	3.23	907K87012012	0.23	ACCESS RT 907W HUTCHINSON SOUTH	124534	14	113333	07	116895	97	103769	93		0935
01	4.48	907K87013007	1.25	RT 907W HUTCHINSON RIVER PARKWAY NORTH	61140	14	56677	08	56858	99	52316	96		0936
		Route 907L		County 061 NEW YORK		Region 11								
01	1.41	907LX4M11013	1.41	BROOKLYN BRIDGE OVER	46700	14	45006	07	69690	04	58127	01		0900
01	3.09	907LX4M11030	1.68	MANHATTAN BRIDGE OVER	127951	14	118657	02	158469	99	115659	93		0901

New York State Department of Transportation

Date: 7/22/2015

Traffic Volume Report

County Order	EMP	Ref Marker	Section		LATEST COUNT		-----PREVIOUS COUNTS-----						Station CC Station	
					EST AADT	YR	EST AADT	YR	EST AADT	YR	EST AADT	YR		
		Route 907L			County 061	NEW YORK	Region 11							
01	3.74	907LX4M11039	0.65	ACC E 23RD ST			147974	14	142606	07	144696	04	138392	01 0902
01	4.86	907LX4M11048	1.12	E 34TH ST UNDER			139698	14	130535	03	125634	02	105139	01 0903
01	5.23	907LX4M11051	0.37	RT 495I UNDER (QMT - TUNNEL)			146870	14	139357	05	134517	04	122935	02 0904
01	6.14		0.91	QUEENSBORO BRIDGE OVER			117596	14	112448	06	149491	03	117933	98 0905
01	7.96	907LX4M11080	1.82	ACC E 96TH ST			141182	14	135889	11	156910	07	132601	05 0906
01	9.68	907PX4M11002	1.72	INT TRIBOROUGH BRIDGE & HRD			183614	14	171573	03	160887	02	150155	01 0907
		Route 907M			County 081	QUEENS	Region 11							
01	0.79		0.79	31ST STREET			105806	14	114391	11	103424	05	101984	01 0039
01	1.28		0.49	EXIT 5 ACC ASTORIA BLVD			129724	14	120301	02	144452	99	111896	96 0915
01	2.30	907MX5M13018	1.02	EXIT 6 94TH ST			111139	14	107954	08	122317	07	154415	04 0917
01	2.51	907MX5M13030	0.21	EXIT 7 ACC LAGUARDIA AIRPORT			149416	14	145133	08	160657	03	189340	00 0078
01	3.52	907MX5M13041	1.01	EXIT 8 ACC 111TH STREET			160531	14	151152	04	179147	01	196175	99 0079
01	3.83	907MX5M13043	0.31	EXIT 9 ACC I-678 RT 25A NORTHERN BLVD			164483	14	159770	08	176605	05	179061	99 0918
01	5.10	907MX5M13056	1.27	RT 25A OVER			169374	14	166957	10	181218	09	172678	06 0080
01	5.91	907MX5M13065	0.81	RT 495I OVER			190970	14	188246	10	157901	09	152658	06 0921
01	6.53	907MX5M13070	0.62	EXIT 12 RT 25 QUEENS BLVD			252280	14	235733	03	182790	02	169336	99 0081
01	7.13	907MX5M13077	0.60	EXIT 13 ACC 678I VAN WYCK/JACKIE ROBINSON PKWY			268566	14	250953	03	166901	00	180906	97 0922
01	7.39		0.26	RT 678I OVER			106657	14	104425	09	94974	08	101808	06 0082
01	8.00	907MX5M13087	0.61	EXIT 16 ACC PARSONS BLVD			139076	14	136165	09	135468	06	158685	03 0083
01	9.05		1.05	EXIT 18 ACC UTOPIA PKWY			139311	14	136397	09	136821	06	153593	03 0940
01	9.75	907MX5M13097	0.70	EXIT 19 ACC 188TH STREET			163748	14	154180	04	141358	01	140816	99 0084
01	10.51	907MX5M13104	0.76	EXIT 20B ACC FRANCIS LEWIS BLVD SOUTH			147677	14	140123	05	146140	02	151553	99 0923
01	10.83	907MX5M13114	0.32	EXIT 20A ACC FRANCIS LEWIS BLVD NORTH			138609	14	133580	07	160065	04	150434	00 0085
01	11.05	907MX5M13117	0.22	EXIT 21 ACC 295I NORTH / RT 25 HILLSIDE AVE WEST			141425	14	136294	07	153942	04	139398	01 0924
01	11.84		0.79	EXIT 22 ACC UNION TURNPIKE			145085	14	137663	05	133155	99	140640	93 0925
01	12.52	907MX5M13132	0.68	EXIT 23 ACC CROSS ISLAND PKWY WINCHESTER AVE			108354	14	105249	08	115342	07	146612	04 0927
01	13.60		1.08	RT 907A CROSS ISLAND PKWY UNDER			153146	14	145312	05	162352	02	149006	99 0941
01	14.65	907MX5M13152	1.05	NASSAU COUNTY LINE			129412	14	129274	11	116257	10	121022	09 0928
		Route 907P			County 061	NEW YORK	Region 11							
01	0.61		0.61	ACC PARK AVE			95223	14	95970	11	93502	04	117873	01 0915
01	0.77	907PX4M11009	0.16	E 135 ST MADISON AVE B OVER			88005	14	88681	11	82999	05	69554	95 0921
01	3.23	907PX4M11034	2.46	RTS 1 & 95I GEORGE WASHINGTON BRIDGE OVER			98280	14	96224	09	93216	03	87435	02 0916
01	4.20	907PX4M11044	0.97	JCT DYCKMAN ST & 10TH AVE			23679	14	23050	10	27270	04	27979	03 0917

New York State Department of Transportation

Date: 7/22/2015

Traffic Volume Report

County Order	EMP	Ref Marker	Section		LATEST COUNT		-----PREVIOUS COUNTS-----						Station CC	Station	
					EST AADT	YR	EST AADT	YR	EST AADT	YR	EST AADT	YR			
		Route 907V			County 061	NEW YORK	Region 11								
01	0.20	9AX4M11069	0.20	79TH ST EXIT			125295	14	124372	11	113317	07	125159	04	0008
01	1.14	907VX4M11082	0.94	W 79TH ST UNDER			128651	14	127615	11	119957	07	125618	04	0009
01	2.27		1.13	ACC W 125TH ST			135256	14	133327	10	129214	05	126594	02	0010
01	4.07	907VX4M11112	1.80	EXIT 13 ACC W 158TH ST			135649	14	132812	09	132711	04	125231	02	0911
01	4.72		0.65	EXIT 14 ACC RT 95I GEORGE WASHINGTON BRIDGE			133947	14	131145	09	131229	05	89556	02	0011
01	6.76	907VX4M11138	2.04	EXIT 15 ACC RIVERSIDE DR			94406	14	93645	11	79860	07	83480	04	0012
01	7.60	907VX4M11147	0.84	TOLL BOOTH			61775	14	61277	11	63392	10	62103	09	0013
		Route 907V			County 005	BRONX	Region 11								
02	1.03	907VX1M21009	1.03	RIVERDALE AVE OVER			61775	14	61277	11	63392	10	62103	09	0014
02	2.33	907VX1M21022	1.30	END 9A/907V OLAP & RT 9 OVER			78081	14	79729	11	65348	07	77916	04	0016
02	2.85	907VX1M21027	0.52	RT 908F MOSHOLU PKWY OVER			62384	14	63698	11	74128	07	60689	04	0917
02	3.35	907VX1M21031	0.50	BRONX/WESTCHESTER CL			75792	14	71363	04	86448	01	46318	98	0918
		Route 907W			County 119	WESTCHESTER	Region 08								
01	0.19		0.19	RT 1 UNDER			85378	14	79146	08	80408	02	76934	99	0850
01	0.96	907W87011010	0.77	VILLAGE PELHAM MANOR & VILLAGE PELHAM			86851	14	79040	07	74285	00	77803	97	0865
01	1.94	907W87014001	0.98	PELHAM VL / MT.VERNON CL			113848	14	99958	05	90368	01	87738	97	0851
01	2.32	907W87017001	0.38	PELHAM VL / MT.VERNON CL			112405	14	89256	99	95898	96	75254	88	0852
01	2.76	907W87019000	0.44	PELHAM VL / MT.VERNON CL			48165	14	44649	08	46792	99			0866
01	4.59	907W87022006	1.83	T/O EASTCHESTER/NEW ROCHELLE CL			121247	14	102831	03	96457	00	88645	96	0867
01	6.76	907W87023000	2.17	EXIT 21 RT 125 OVER			115720	14	98143	03	99142	00	92189	96	0854
01	7.74	907W87023011	0.98	EXIT 22 MAMARONECK RD OVER			97681	14	88896	07	101872	03	93943	00	0855
01	8.70	907W87024001	0.96	SCARSDALE NVL WHITE PLAINS SCL			97903	14	89097	07	103698	03	94196	00	0856
01	10.22	907W87025003	1.52	WHITE PLAINS NCL HARRISON SVL			106966	14	86312	00	88649	96	80200	93	0857
01	11.34	907W87025011	1.12	RT 287I OVER			95073	14	86522	07	98860	03	86779	00	0858
01	11.66	907W87025017	0.32	RT 984J TO BREWSTER			84595	14	72988	04	68374	01	68391	97	0869
01	12.06	907W87025021	0.40	EXIT 27 RT 120 UNDER			58256	14	57943	13	47442	07	51750	01	0870
01	12.88	907W87025029	0.82	EXIT 28 LINCOLN AVE UNDER			39217	14	39006	13	47699	07	52317	04	0871
01	13.61	907W87025036	0.73	RYE NTL HARRISON SVL			48387	14	48127	13	45606	07	50255	04	0872
01	14.35	907W87025042	0.74	EXIT RT 120A KING ST OVER			50900	14	50627	13	44160	07	49340	04	0873
01	14.36	907W87025042	0.01	RYE NTL CONN STATE LINE			46874	14	46622	13	47546	04	41177	01	0862
		Route 908A			County 005	BRONX	Region 11								
01	1.93	908AX1M11019	1.93	INT BRONX PELHAM PWKY			85940	14	83477	08	82450	05	76302	02	0920
01	2.36	908AX1M11023	0.43	INT 95I NEW ENGLAND THWY			79834	14	78163	09	77098	06	83298	03	0921

New York State Department of Transportation

Traffic Volume Report

County Order	EMP	Ref Marker	Section		LATEST COUNT		-----PREVIOUS COUNTS-----						Station	CC Station
			Length	End Description	EST AADT	YR	EST AADT	YR	EST AADT	YR	EST AADT	YR		
		Route 908A		County 005	BRONX	Region 11								
01	3.35	908AX1M11033	0.99	INT ORCHARD BEACH		116944	14	120518	11	106957	09	108674	08	0922
01	4.18	908AX1M11042	0.83	INT 95I NEW ENGLAND THWY		118246	14	111339	04	103777	01	84072	99	0923
01	4.35	908AX1M11044	0.17	BRONX/WEST CL/NY NCL		76951	14	76678	11	84421	09	78850	08	0924
		Route 908B		County 047	KINGS	Region 11								
01	0.30	908BX2M13003	0.30	KINGS/QUEENS CO LINE		72616	14	71489	11	56483	07	67565	04	0914
		Route 908B		County 081	QUEENS	Region 11								
02	1.08	908BX5M23010	1.08	CYPRESS HILLS ST		73440	14	72789	11	64631	09	62181	08	0089
02	3.75	908BX5M23036	2.67	INT METROPOLITAN AVENUE		88426	14	86575	09	89548	03	86838	00	0930
02	4.60	908BX5M23045	0.85	INT RT 678I AND GRAND CENTRAL PKWY		82196	14	79214	07	93641	04	95183	02	0931
		Route 908C		County 059	NASSAU	Region 10								
01	2.51		2.51	ACC MEADOWBROOK PKWY		31279	14	29283	07	27461	06	24736	03	0957
		Route 908E		County 059	NASSAU	Region 10								
01	1.03		1.03	INT M10 LOOP PKY		15725	14	15087	09	12341	08	15912	07	0955
01	4.17	908E03011046	3.14	T/O HEMPSTEAD V/O FREEPORT		39975	14	36111	04	31165	02	31111	01	0953
01	4.63		0.46	INT M8 RT 27 SUNRISE HGWY		43791	14	40505	06	62508	00	66178	97	0952
01	5.11	908E03011051	0.48	LIRR		80113	14	75921	08	88793	00	77756	97	0951
01	6.90		1.79	RAMP H		97820	14	92701	08	85493	06	91929	03	0950
01	9.10		2.20	INT M5 / M4 RT 24		131998	14	122095	06	123167	03	123082	97	0949
01	10.51		1.41	INT M3 STEWART AVE		115140	14	114135	12	113676	11	113705	10	0947
01	11.30		0.79	INT M2 ZECKENDORF BLVD		124625	14	118104	08	121434	06	132169	03	0946
01	11.75		0.45	INT M1 OLD COUNTRY RD		145538	14	121520	97	112116	96	69600	80	0945
01	12.51	908E03011125	0.76	WESTBURY AVE		128382	14	123176	09	128536	99	128041	97	0959
		Route 908F		County 005	BRONX	Region 11								
01	0.20	908FX1M11002	0.20	INT BRONX RIVER PKWY		19410	14	19881	11	22101	07	23028	04	0925
01	0.63	908FX1M11005	0.43	INT DR THEO KAZIMIROFF BLVD		32926	14	30278	10	40665	08	31618	05	0926
01	1.38	908FX1M11014	0.75	JCT GRAND BLVD & CONCOURSE		26883	14	27240	11	30187	07	26526	04	0927
01	2.23	908FX1M11022	0.85	SEDGWICK AVE		29838	14	29214	09	28453	03	27665	01	0929
01	3.11	908FX1M11031	0.88	INT HENRY HUDSON PWKY		50706	14	48362	11	48307	06	45214	05	0930
		Route 908G		County 059	NASSAU	Region 10								
01	0.49	908G03011005	0.49	INT 25 LAKEVILLE RD		165187	14	145810	02	154057	99	143431	94	0901
01	1.33	908G03011034	0.84	VILLAGE LAKE SUCCESS & TOWN NORTH HEMPSTEAD		171264	14	146160	99	130030	91	140400	88	0902
01	2.68		1.35	SHELTER ROCK RD		176713	14	150810	99	132976	91	141700	88	0903

New York State Department of Transportation

Date: 7/22/2015

Traffic Volume Report

County Order	EMP	Ref Marker	Section Length End Description		LATEST COUNT		-----PREVIOUS COUNTS-----						Station CC Station	
					EST AADT	YR	EST AADT	YR	EST AADT	YR	EST AADT	YR		
Route 908G County 059 NASSAU Region 10														
01	3.85	908G03011037	1.17	VILLAGE OF NORTH HILLS & TOWN OF NORTH HEMPSTE	166850	14	139314	97	126375	91	137200	88	0904	
01	4.38	908G03011044	0.53	INT 29 ROSLYN RD - N HEMPSTEAD TL & E HILL SVL	148574	14	122726	96	119120	91	136800	88	0905	
01	5.13		0.75	RAMP FROM L.I.E.	142525	14	117732	96	133589	93	110487	91	0906	
01	5.57	908G03011052	0.44	INT 30 WILLETS RD									0907	
01	6.99		1.42	IV WILLETS RD	199551	14	180261	04	158136	99	165743	93	0908	
01	8.30		1.31	INT 32 POST AVE	150479	14	128422	99	96336	91	94893	84	0909	
01	9.72	908G03011098	1.42	INT 33 WANTAGH ST PKWY	150548	14	128481	99	103492	91	113428	88	0910	
01	11.05		1.33	INT 35 NY107	109363	14	103641	08	106032	99	87740	91	0912	
01	13.63		2.58	INT 36 S OYSTER BAY RD	89274	14	76188	99	76965	91	86500	88	0913	
01	14.53	908G03011145	0.90	INT 36A RT 135	88991	14	84335	08	92941	99	79833	91	0914	
01	14.92	908G03011149	0.39	INT 37 MANETTO HILL RD	99158	14	84622	99	78600	91	75700	84	0915	
01	15.16	908G03011151	0.24	RT 495I OVER W/CONN	91719	14	78274	99	72015	91	78200	88	0916	
01	16.74	908G03011167	1.58	NASSAU/SUFF CO LINE	86532	14	82004	08	75829	97	71300	91	0917	
Route 908G County 103 SUFFOLK Region 10														
02	2.06	908G07021019	2.06	INT 40 RT 110	84939	14	80495	08	77749	07	76706	04	0901	
02	4.24	908G07021040	2.18	INT 41 WOLF HILL ROAD	76896	14	72873	08	70635	07	68107	04	0902	
02	6.72	908G07021067	2.48	INT 42 DEER PARK RD RT 231	78698	14	74580	08	85926	06	75238	02	0903	
02	9.56	908G07021095	2.84	INT 43 COMMACK RD	77726	14	71895	06	65824	97	65009	91	0904	
02	9.77		0.21	INT 44 SMSP AND SGSP	67214	14	62171	06	62839	91	59249	88	0905	
02	11.40	908G07021099	1.63	NEW HIGHWAY	42468	14	42404	13	48276	06	45189	00	0951	
02	12.15	908G07021120	0.75	JCT VETS MEMORIAL HWY	49031	14	45353	06	45255	03	39384	00	0906	
Route 908H County 047 KINGS Region 11														
01	0.61		0.61	WEST AVE	24724	14	24801	13	24434	10	30395	08	0919	
01	2.13		1.52	KINGS HIGHWAY	39784	14	39908	13	39676	10	43560	08	0030	
01	4.87		2.74	CHURCH AVE	42981	14	44280	11	69017	07	56990	06	0918	
Route 908J County 103 SUFFOLK Region 10														
01	1.37		1.37	OCEAN PKWY	8789	14	7758	02	3120	98	2913	93	0939	
01	5.61	908J07011044	4.24	NY 27A MONTAUK HWY	15394	14	15394	14	14586	13	13553	12	0938	780
01	7.66		2.05	INT C1 - NY 27	28851	14	26686	06	31870	03	24128	00	0937	
01	8.39	908J07011081	0.73	RAMP	45015	14	41638	06	43194	03	34617	00	0936	
Route 908K County 103 SUFFOLK Region 10														
01	2.00	908K07011040	2.00	INT S3 PINE AIRE DRIVE	89052	14	85442	09	84461	08	81285	07	0912	
01	4.29		2.29	I-495 UNDER	87571	14	81001	06	83268	03	70947	00	0914	

New York State Department of Transportation

Date: 7/22/2015

Traffic Volume Report

County Order	EMP	Ref Marker	Section		LATEST COUNT		-----PREVIOUS COUNTS-----						Station	CC Station	
					EST AADT	YR	EST AADT	YR	EST AADT	YR	EST AADT	YR			
		Route 908K			County 103	SUFFOLK	Region 10								
01	5.34		1.05	NORTHERN ST PKY INT 44			68926	14	68823	13	64230	06	78380	03	0915
01	6.94		1.60	INT RT 454 VET MEM HWY			63874	14	63778	13	60245	06	59929	03	0916
01	7.26		0.32	INT RT 25 JERICHO TPK			57707	14	51526	03	40670	00	37566	91	0917
01	10.24		2.98	SCHOLAR LN			30774	14	30728	13	28816	07	29943	04	0918
01	11.25	908K07011109	1.01	INT RT 25A			10248	14	10233	13	11203	06	12643	03	0919
01	11.35	908K07011110	0.10	SUNKEN MEADOW ST PARK			3205	14	3200	13	3087	07	4352	04	0921
		Route 908L			County 081	QUEENS	Region 11								
01	0.75		0.75	CROSS BAY PKWY			6387	14	6387	14	6401	11	6935	08	0932
01	1.58		0.83	BEACH 73RD ST			7792	14	7598	11	7894	08	6686	02	0933
		Route 908M			County 059	NASSAU	Region 10								
01	0.65	908M03011007	0.65	INT 13 CENTRAL AVE			173392	14	173392	14	162437	10	165349	06	0924
01	1.61	908M03011015	0.96	INT 14 FLETCHER AVE			167957	14	159169	08	172595	06	193548	02	0925
01	2.28		0.67	INT 15 CORONA AVE			181053	14	171580	08	195522	02	187425	99	0926
01	3.62	908M03011036	1.34	INT 17 HEMPSTEAD AVE			177060	14	167795	08	212594	06	195254	02	0927
01	4.82		1.20	INT 18 EAGLE AVE			234839	14	219853	07	156800	90	91500	77	0928
01	5.43	908M03011054	0.61	INT 19 PENINSULA BLVD			171905	14	171905	14	158640	08	165384	06	0929
01	6.42		0.99	INT 20 BALDWIN RD/GRAND AVE			169911	14	161020	08	174194	06	180848	02	0930
01	7.79		1.37	INT 21 NASSAU RD			188734	14	176690	07	155115	91	120000	90	0931
01	8.73	908M03011086	0.94	RAMP H			178932	14	169570	08	172817	06	174395	02	0932
01	9.11	908M03011091	0.38	INT 23 MEADOWBROOK RD			209093	14	174586	97	172002	91	140000	90	0933
01	9.36		0.25	INT 24 MERRICK AVE			203691	14	170075	97	168600	91	138000	90	0934
01	10.46	908M03011101	1.10	INT 25A RT 106			165727	14	165727	14	166938	13	166653	12	0935
01	11.81		1.35	INT 27 WANTAGH PKWY			196592	14	167775	99	154434	97	164819	96	0937
01	12.54	908M03011126	0.73	INT 28 WANTAGH AVE			204517	14	170766	97	189774	91	136181	81	0938
01	13.40	908M03011134	0.86	INT 28A RT 135			189092	14	179199	08	186189	00	193706	99	0939
01	13.84	908M03011139	0.44	TOWN OF HEMPSTEAD TOWN OF OYSTER BAY			185106	14	154558	97	157831	91	176000	90	0940
01	14.97	908M03011150	1.13	INT 30 BROADWAY			191317	14	168873	02	159170	00	159486	99	0941
01	15.42	908M03011154	0.45	INT 31 BETHPAGE ST PKWY			199074	14	186370	07	144029	91	134300	90	0942
01	16.62	908M03011166	1.20	NASSAU/SUFF CO LINE			164967	14	156336	08	171238	02	166774	00	0943
		Route 908M			County 103	SUFFOLK	Region 10								
02	0.12		0.12	INT 32 BROADWAY RT 110			161679	14	161437	13	151550	04	171241	02	0922
02	1.50		1.38	INT 33 RT 109 FARMINGDALE			161547	14	161305	13	122763	95	122626	91	0923
02	2.25		0.75	INT 35 CR 3 WELLWOOD AVE			166765	14	156123	07	118291	91	93176	81	0925

New York State Department of Transportation

Date: 7/22/2015

Traffic Volume Report

County Order	EMP	Ref Marker	Section		LATEST COUNT		-----PREVIOUS COUNTS-----				Station	CC Station		
			Length	End Description	EST AADT	YR	EST AADT	YR	EST AADT	YR			EST AADT	YR
		Route 908M			County 103	SUFFOLK	Region 10							
02	3.34		1.09	INT 36 CR 2 STRAIGHT PATH	127422	14	127231	13	123274	09	127099	06	0926	
02	4.93	908M07021043	1.59	INT 37 BELMONT AVE	124368	14	124182	13	119951	09	130066	08	0927	
02	5.32	908M07021050	0.39	INT 38 BELMONT LAKE	150343	14	140750	07	108773	91	115000	90	0928	
02	6.25		0.93	INT 39 RT 231	109866	14	109701	13	120068	09	128048	08	0929	
02	8.05	908M07021067	1.80	TOWN BABYLON TOWN ISLIP	103449	14	103294	13	109761	09	118505	08	0930	
02	8.66		0.61	INT 41A SAGTIKOS ST PKWY	143171	14	134035	07	103584	91	84453	81	0932	
02	9.66		1.00	INT 42 CR 13 5TH AVE	78655	14	72754	06	79953	03	66384	00	0933	
02	12.60		2.94	RT 111	62997	14	58271	06	61638	03	50636	00	0934	
02	13.33		0.73	CARLTON AVE	42578	14	42514	13	50637	03	44176	00	0235	
02	14.68	908M07021141	1.35	INT 44 RT 27	46357	14	41392	03	37749	00	33477	95	0947	
02	15.44		0.76	INT 45 RT 27A	16001	14	14800	06	15887	03	13274	00	0909	
02	16.68	908M07021168	1.24	INT 46 TIMBER PT RD	3508	14	3133	03	5277	00	5387	94	0910	
02	17.07	908M07021170	0.39	TOLL BOOTHS END SSP	3615	14	3385	07	2728	04	1741	94	0911	
		Route 908T			County 059	NASSAU	Region 10							
01	5.05		5.05	INT W6 MERRICK RD	11024	14	10446	08	11824	07	12528	06	0965	
01	5.63		0.58	INT W5 NY27	21314	14	19715	06	20265	05	17521	99	0964	
01	7.63	908T03011097	2.00	INT W4 ACC SOUTHERN ST PKY	43032	14	38873	04	31151	02	30264	01	0963	
01	9.68	908T03011097	2.05	RAMP	73702	14	73702	14	72559	08	67842	05	0962	
01	13.23		3.55	TOWNOF HEMPSTEAD TOWN N HEMPSTEAD	73877	14	67525	05	60174	99	57275	93	0961	
01	13.35	908T03011134	0.12	INT 33 NSP END WSP	70094	14	64835	06	68313	05	57169	99	0960	
		Route 909C			County 085	RICHMOND	Region 11							
01	0.35	440 X6M11011	0.35	EXIT 2 WEST SHORE EXPRESSWAY END 440/909C OLAP	81001	14	81001	14	84553	13	91891	12	0010	698
01	0.98	909CX6M11004	0.63	MAGUIRE AVE - FOSTER RD - HUGUENOT AVE EXIT	23245	14	21718	11	23821	09	22732	07	0901	
01	4.63	909CX6M11041	3.65	RICHMOND AVE SOUTH EXIT	46796	14	43544	11	46989	09	43229	03	0903	
		Route 909D			County 059	NASSAU	Region 10							
01	1.96	909D03011120	1.96	SB OFF RAMP	19932	14	18219	05	19491	02	14794	99	0919	
01	2.60		0.64	PARKING FIELD 6	17431	14	16124	06	20206	02	21454	93	0976	
01	6.47	909D03011064	3.87	TOWN OF HEMPSTEAD TOWN OF OYSTER BAY	10518	14	9968	08	11950	05	11719	02	0920	
		Route 909D			County 103	SUFFOLK	Region 10							
02	8.80	909D07021088	8.80	ROBERT MOSES CAUSEWAY OVER W/CONNS	14974	14	14019	07	12017	04	11726	02	0907	
02	9.20	909D07021091	0.40	TOLL BOOTHS CAPTREE ST PARK	1635	14	1668	07	1742	05	1397	04	0945	
		Route 909E			County 059	NASSAU	Region 10							
01	1.83		1.83	JONES BEACH CAUSEWAY	3909	14	3572	05	3413	02			0975	

New York State Department of Transportation

Date: 7/22/2015

Traffic Volume Report

County Order	EMP	Ref Marker	Section		LATEST COUNT		-----PREVIOUS COUNTS-----				Station	CC Station	
			Length	End Description	EST AADT	YR	EST AADT	YR	EST AADT	YR			EST AADT
		Route 909G		County 081		QUEENS	Region 11						
01	1.73		1.73	BROOKVILLE BLVD	49522	14	49676	13	48965	10	58409	08	0098
01	1.99		0.26	NASSAU COUNTY LINE	68359	14	68359	14	67309	08	68041	05	0091
		Route 910A		County 001		ALBANY	Region 01						
01	1.22	910A11011013	1.22	RT 335 JCT	5926	14	5931	11	5409	06	6546	04	0900
01	2.59	910A11011025	1.37	RT 9W JCT	9726	14	9735	11	9834	07	10550	04	0901
01	4.03	910A11011041	1.44	RT 144	5783	14	5783	14	5596	11	4073	08	0902
		Route 910B		County 001		ALBANY	Region 01						
01	0.75	910B11011008	0.75	SAND CREEK ROAD	39544	14	37231	00	28100	97	24171	92	0903
01	1.92	910B11011020	1.17	CR 151 ALBANY-SHAKER RD	29151	14	29041	09	29009	00	30880	98	0904
		Route 910C		County 001		ALBANY	Region 01						
01	0.05		0.05	END RT 910C & RT 32 JCT	7092	14	7092	14	7152	11	7228	08	0905
		Route 910D		County 001		ALBANY	Region 01						
01	1.97	910D11011021	1.97	CROSSGATES MALL ACCESS-RIGHT SIDE	25338	14	25338	14	24743	08	24178	01	0906
01	2.22	910D11011022	0.25	I-87 THRUWAY UNDER	29854	14	29854	14	29011	09	37462	04	0933
01	2.96	910D11011030	0.74	NORTHWAY-910F UNDER	16134	14	16134	14	28080	08	34986	03	0934
01	3.30		0.34	I-90 EB EXIT 2	19230	14	19609	11	23474	08	24401	05	1119
		Route 910E		County 001		ALBANY	Region 01						
01	0.54	85 11011222	0.54	MAHER RD - 915L	12642	14	11416	10	22138	07	25303	05	0008
01	0.92	910 11011003	0.38	END AT ALBANY CTY LINE	7861	14	7861	14	11414	10	6493	08	0907
		Route 910F		County 001		ALBANY	Region 01						
01	0.48	910F11011002	0.48	T/O GUILDERLAND C/O ALBANY	41105	14	34102	00	34883	97	48210	95	0908
01	1.17	87111081000	0.69	I-90 UNDER	63984	14	53083	00	53190	97	30292	89	0910
		Route 910G		County 001		ALBANY	Region 01						
01	1.03	81 11011000	1.03	END AT RTS 81 & 145 JCT	692	14	757	10	850	06	954	04	0911
		Route 910J		County 001		ALBANY	Region 01						
01	0.38	910J11011004	0.38	RT 157A JCT	1625	14	1695	09	1682	04	1701	01	0913
		Route 910K		County 031		ESSEX	Region 01						
01	0.61	910K12011006	0.61	ROUTE 871 OVER WITH CONN(EXIT# 29)	773	14	765	07	784	04	562	01	0900
		Route 910M		County 031		ESSEX	Region 01						
01	0.83	910M12011999	0.83	END AT RT 73	295	14	302	10	509	03	551	00	0902

New York State Department of Transportation

Date: 7/22/2015

Traffic Volume Report

County Order	EMP	Ref Marker	Section		LATEST COUNT		-----PREVIOUS COUNTS-----				Station	CC Station	
			Length	End Description	EST AADT	YR	EST AADT	YR	EST AADT	YR			EST AADT
		Route 910P		County 039 GREENE		Region 01							
01	0.36		0.36	END AT RT 23 JCT	4067	14	3775	00	3949	97	3959	91	0900
		Route 910U		County 039 GREENE		Region 01							
01	0.19	9W13041175	0.19	END AT RT 9W JCT	3980	14	3967	10	4335	06	4356	03	0901
		Route 911E		County 113 WARREN		Region 01							
01	0.20	656 17011002	0.20	JCT RT 254 END RT 911E	5407	14	5393	11	5013	07	5577	04	0902
		Route 911F		County 093 SCHENECTADY		Region 01							
01	0.68	949 16011000	0.68	FREEMANS BRIDGE - SCHENECTADY CL / GLENVILLE TL	26905	14	26829	11	25929	08	22628	03	0900
01	2.23	949 16011016	1.55	SUNNYSIDE RD LEFT	11288	14	11101	11	16142	08	13041	99	0901
		Route 911G		County 093 SCHENECTADY		Region 01							
01	0.34	950 16011004	0.34	TOWN OF NISKAYUNA - RT 7 EB JCT	15432	14	15081	08	14042	02	17486	97	0902
		Route 911H		County 093 SCHENECTADY		Region 01							
01	1.00	951 16011010	1.00	SCHENECTADY CTY LINE	21224	14	21224	14	20673	11	21144	07	0903
		Route 911P		County 091 SARATOGA		Region 01							
01	1.95	819 15011020	1.95	ROUTE 871 UNDER W/ CONNECTIONS @ EXIT #8	10799	14	10930	10	11021	07	10511	06	0900
		Route 911T		County 091 SARATOGA		Region 01							
01	0.56	822 15011005	0.56	ROUTE 871 IS UNDER WITH CONNECTIONS @ EXIT #10	13526	14	14172	10	9371	06	7883	03	0901
		Route 911V		County 039 GREENE		Region 01							
01	0.63	911V13011006	0.63	RAMP	12019	14	12311	10	8612	07	8786	03	0902
		Route 912C		County 001 ALBANY		Region 01							
01	0.08	146 11021074	0.08	RT 146 JCT VILLAGE OF ALTAMONT	6513	14	6513	14	6594	11	6430	08	0914
		Route 912F		County 083 RENSSELAER		Region 01							
01	0.81	912F14011007	0.81	RTE 90I OVER W/ CONNECTIONS	6551	14	6790	10	7749	07	8621	05	0900
		Route 912G		County 001 ALBANY		Region 01							
01	0.14		0.14	SME IS OVER(913V)	1474	14	1474	14	1772	08	1826	05	0916
		Route 912M		County 001 ALBANY		Region 01							
01	0.95	B 00105	0.95	ALB/REN CO LINE	15889	14	14614	08	12950	05	14730	04	0917
		Route 912M		County 083 RENSSELAER		Region 01							
02	5.64	B 00658	5.64	RT 90I CONNECTS	13742	14	13742	14	12912	13	12675	11	0901
		Route 912Q		County 113 WARREN		Region 01							

New York State Department of Transportation

Date: 7/22/2015

Traffic Volume Report

County Order	EMP	Ref Marker	Section		LATEST COUNT		-----PREVIOUS COUNTS-----				Station	CC Station	
			Length	End Description	EST AADT	YR	EST AADT	YR	EST AADT	YR			EST AADT
01	0.67	912Q	0.67	VILLAGE OF LAKE GEORGE SIGN	3212	14	3466	10	3699	06	4528	03	0900
01	0.58	912S	0.58	US 9W OVER	22325	14	22024	09	16630	01	19874	98	0918
01	0.08	912T	0.08	END AT RT 9	359	14	362	06	227	03	759	00	0903
01	0.15	912V	0.15	END AT RT 146A	1881	14	1881	14	2097	11	2018	06	0903
01	1.34	912W	1.34	END AT RAMPS 4B 890I	8014	14	7714	09	10388	08	8897	02	0904
01	0.06	913B	0.06	END AT RT 143 JCT	800	14	880	10	152	07	122	00	0919
01	0.06	913C	0.06	END AT RT 85 JCT	1649	14	1718	08	1829	07	2161	03	0920
01	0.05	913D	0.05	END AT RT 157A	303	14	310	10	245	06	427	04	0921
01	0.04	913E	0.04	RT 157 JCT RIGHT	583	14	773	10	826	07	1028	03	0922
01	0.07	913G	0.07	END AT CURRY RD	12454	14	12431	10	12825	07	13301	03	0924
01	0.10	913H	0.10	END AT RT 32	3189	14	3146	09	1631	98	793	95	0925
01	0.06	913J	0.06	END AT RT 9W	1883	14	1875	09	1109	94	650	91	0926
01	0.03	913M	0.03	END AT RT 159	202	14	202	14	220	11	240	08	0906
01	0.05	913P	0.05	SARATOGA CO - TN OF STILLWATER - RT 423 JCT RIGHT	653	14	614	11	868	07	728	04	0904
01	0.76	913Q	0.76	END AT RT 73	315	14	315	14	396	11	355	08	0904

New York State Department of Transportation

Date: 7/22/2015

Traffic Volume Report

County Order	EMP	Ref Marker	Section		LATEST COUNT		-----PREVIOUS COUNTS-----				Station	CC Station		
			Length	End Description	EST AADT	YR	EST AADT	YR	EST AADT	YR			EST AADT	YR
		Route 913T		County 001 ALBANY	Region 01									
01	0.25		0.25	RT 787I NB & SB ACCESS RAMP		14319	14	14216	10	14914	06	12865	97	0927
		Route 913V		County 001 ALBANY	Region 01									
01	0.29		0.29	PEARL ST UNDER		21773	14	20535	11	20746	09	14533	00	0928
01	0.52		0.23	RT 20 AT OVERHEAD SIGN - END RT 913V		8183	14	8183	14	20535	11			0909
		Route 914A		County 083 RENSSELAER	Region 01									
01	0.15		0.15	RT 22 NB - PETERSBURG		961	14	973	13	1026	10	1258	06	0902
01	0.50		0.26	RT 2 EB - PETERSBURG		1154	14	1169	13	1253	10	1065	07	0907
		Route 914B		County 093 SCHENECTADY	Region 01									
01	0.30		0.30	ACCESS RAMP TO I-890 WB		4639	14	4465	09					0905
01	0.40		0.10	CR 91 RICE RD		855	14	851	13	1150	10	859	04	0907
		Route 914C		County 001 ALBANY	Region 01									
01	0.46		0.46	WASH AVE JUNCT/BEG EAST RING		4158	14	4102	09	4847	97	13496	91	0929
01	1.02		0.56	WASHINGTON AVE JUNCT END EAST RING		2876	14	2837	09					0935
		Route 914D		County 093 SCHENECTADY	Region 01									
01	0.23		0.23	ROUTE 890I OVER WITH CONNECTIONS		21439	14	19797	11	17509	07	16398	93	0908
		Route 914E		County 093 SCHENECTADY	Region 01									
01	0.25		0.25	END AT JCT RT 5		9291	14	9166	09	10069	05	12650	01	0909
		Route 914F		County 083 RENSSELAER	Region 01									
01	0.10		0.10	END AT RT 66 JCT		919	14	931	13	1010	10	866	07	0904
		Route 914T		County 093 SCHENECTADY	Region 01									
01	1.75	546 16011018	1.75	JCT RT 7 - CROSSTOWN ARTERIAL		14913	14	14857	09	14554	08	16086	05	0910
01	1.94	546 16011019	0.19	END AT RTS 146 AND 911G - UNION ST		11597	14	11554	09	12317	01	17288	88	0911
		Route 914V		County 093 SCHENECTADY	Region 01									
01	1.77	914V16011017	1.77	SCHEN/SARA CO LINE		9339	14	9339	14	9486	11	8590	08	0912
		Route 914V		County 091 SARATOGA	Region 01									
02	0.51	914V15021005	0.51	JCT RTS 146 & CR 110		10196	14	10092	08	10014	05	9451	02	0905
		Route 915B		County 001 ALBANY	Region 01									
01	0.27		0.27	ALB/RENS CO LINE		12931	14	13056	11	13487	08	19428	01	0931
		Route 915B		County 083 RENSSELAER	Region 01									

New York State Department of Transportation

Date: 7/22/2015

Traffic Volume Report

County Order	EMP	Ref Marker	Section		LATEST COUNT		-----PREVIOUS COUNTS-----				Station	CC Station				
			Length	End Description	EST AADT	YR	EST AADT	YR	EST AADT	YR			EST AADT	YR		
02	0.11	Route 915B	0.11	RT 4 JCT TROY	County 083	RENSSELAER	Region 01	13439	14	13133	08	15078	04	13276	98	0905
01	0.08	Route 915C	0.08	SARA/RENS CO LINE	County 091	SARATOGA	Region 01	3154	14	3154	14	3544	08	2781	06	0906
02	0.14	Route 915C	0.14	END AT CR 125	County 083	RENSSELAER	Region 01	3547	14	3554	09	2923	05	2801	02	0906
01	0.15	Route 915D	0.15	END .15 MILES WEST	County 093	SCHENECTADY	Region 01	21287	14	20803	08	24191	05	13911	01	0047
01	1.66	Route 915E	1.66	RT 901 OVER	County 083	RENSSELAER	Region 01	8034	14	8148	10	8626	06	6240	04	0126
01	0.32	Route 915F	0.32	RT 9	County 031	ESSEX	Region 01	896	14	898	09	1100	03			0905
01	1.19	Route 915G 915G14011000	1.19	VERMONT STATE LINE	County 083	RENSSELAER	Region 01	2688	14	2703	13	4712	09	3641	05	0190
01	1.39	Route 915H M24 14800	1.39	I-87 TO EXIT 24 EXCHANGE	County 001	ALBANY	Region 01	68934	14	62600	07					0027
01	0.24	Route 915J 823 15011002	0.24	BEG BYPASS AT ROUNDABOUT	County 091	SARATOGA	Region 01	3052	14	3141	10	5380	07	5489	06	0902
01	1.74		1.50	ZIM SMITH TRAIL (BIKE PATH)				6129	14	6129	14	3586	11			0907
01	0.19	Route 915K	0.19	FRONTAGE RD	County 031	ESSEX	Region 01	1005	14	1023	09					0009
01	0.11	Route 915L 85 11011223	0.11	NY 85	County 001	ALBANY	Region 01	7969	14	7929	13					0912
01	0.47	Route 915M	0.47	NY 7	County 093	SCHENECTADY	Region 01	14320	14	14320	14	14707	11	14773	10	0914
01	0.11	Route 915P	0.11	CR10 SCHROON RIVER RD	County 113	WARREN	Region 01									0025
01	5.88	Route 917A	5.88	TOP OF PROSPECT MT (LOOP)	County 113	WARREN	Region 01	326	14	362	10	185	06	308	00	0901
		Route 920A			County 035	FULTON	Region 02									

New York State Department of Transportation

Date: 7/22/2015

Traffic Volume Report

County Order	EMP	Ref Marker	Section		LATEST COUNT		-----PREVIOUS COUNTS-----				Station	CC Station	
			Length	End Description	EST AADT	YR	EST AADT	YR	EST AADT	YR			EST AADT
		Route 920A		County 035 FULTON		Region 02							
01	0.06		0.06	FULTON CO - CITY OF JOHNSTOWN	2395	14	2395	14	2400	11	2522	08	0905
		Route 920C		County 035 FULTON		Region 02							
01	0.26	920C21011002	0.26	JANSEN AVE	8001	14	8037	13	8265	10	7511	07	0902
		Route 920D		County 035 FULTON		Region 02							
01	0.65	920D21011001	0.65	HARRISON STREET - CITY OF GLOVERSVILLE	3915	14	3975	13	3361	10	3589	07	0906
01	0.68	920D21011000	0.03	RT 30A	3506	14	3749	12	3202	09	2993	98	0907
		Route 920H		County 035 FULTON		Region 02							
01	0.21		0.21	FULTON CO - VILLAGE OF NORTHVILLE	5547	14	5618	10	4309	07	4272	04	0904
		Route 920J		County 035 FULTON		Region 02							
01	0.31	29A21023003	0.31	ROUTE 30A CROSSES	1339	14	1256	12	1996	09	1372	05	0908
01	2.09	29A21023020	1.78	RT 29 / TOWN OF JOHNSTOWN	2018	14	2018	14	2155	11	2049	08	0900
		Route 920P		County 057 MONTGOMERY		Region 02							
01	0.55	862 25011005	0.55	VILLAGE FULTONVILLE TOWN GLEN	7886	14	7922	13	7058	09	6595	05	0903
01	2.22	862 25011015	1.67	RT 90I EB UNDER	1183	14	1155	12	1356	08	1199	05	0900
		Route 920T		County 057 MONTGOMERY		Region 02							
01	0.56	927 25011005	0.56	MONTGOMERY ST	2039	14	2039	14	1980	11	1760	08	0901
		Route 920V		County 065 ONEIDA		Region 02							
01	2.80	920V26011051	2.80	VILLAGE OF REMSEN	422	14	432	12	474	09	487	06	0900
		Route 921B		County 065 ONEIDA		Region 02							
01	0.61	921B26011005	0.61	VILLAGE OF NEW YORK MILLS & TOWN OF NEW HARTFC	10871	14	10871	14	9481	11	10590	08	0143
01	1.13	921B26011011	0.52	RT 921W - FRENCH ROAD / CHAMPLAIN AVE	5471	14	5282	12	13547	08	13304	05	0144
01	1.17	921B26011011	0.04	BURRSTONE RD - UTICA CL / NEW HARTFORD TL	23775	14	23997	09	18501	05	19103	01	0902
01	1.49	921B26012003	0.32	ACC TO RTS 5/8/12 WB	17735	14	17748	11	16290	08	19276	05	0917
01	1.83	921B26012006	0.34	ROUTES 5/8/12 ARE UNDER	21296	14	20550	12	22858	09	23350	05	0918
01	1.95	921B26012007	0.12	END AT BENNETT ST	36035	14	35066	12	22586	09	29509	05	0903
		Route 921C		County 065 ONEIDA		Region 02							
01	0.36	921C26011003	0.36	LEE ST	8472	14	8543	08	7736	07	8812	04	0925
01	0.54	921C26011005	0.18	WURZ AVE	27510	14	26546	12	27353	08	32709	05	0926
01	0.87	921C26011007	0.33	NYS DOT FACILITY	15395	14	14860	12	24314	05	21803	02	0927
01	1.17		0.30	RT 790I IS OVER	32323	14	31291	10	34145	05	21289	04	0928
01	1.28	921C26011012	0.11	RT 90I OVER	22436	14	21651	12	26334	09	22837	06	0929

New York State Department of Transportation

Date: 7/22/2015

Traffic Volume Report

County Order	EMP	Ref Marker	Section		LATEST COUNT		-----PREVIOUS COUNTS-----				Station	CC Station		
			Length	End Description	EST AADT	YR	EST AADT	YR	EST AADT	YR			EST AADT	YR
		Route 921C		County 065	ONEIDA	Region 02								
01	1.33	921C26011013	0.05	END AT HERKIMER RD JCT		19782	14	19871	13	17021	09	16968	00	0930
		Route 921D		County 065	ONEIDA	Region 02								
01	0.72	921 26011006	0.72	VILLAGE OF BARNEVELD		1755	14	1773	09	1664	05	2066	01	0906
		Route 921E		County 065	ONEIDA	Region 02								
01	0.41	922 26011003	0.41	VILLAGE OF NEW HARTFORD		11695	14	11290	12	12300	08	14721	05	0931
01	0.84		0.43	PARIS RD		10599	14	10232	12	10469	08	13710	05	0932
01	0.93		0.09	ROUTE 921T CROSSES(CAMPION & OXFORD RDS)		18472	14	17833	12	13239	08	16369	05	0933
01	1.06	922 26011009	0.13	END AT UTICA CITY LINE		20587	14	19874	12	17978	08	20084	05	0934
		Route 921G		County 043	HERKIMER	Region 02								
01	0.13	928 23011001	0.13	END AT RT 29A		1301	14	1320	13	1440	10	1504	07	0900
		Route 921P		County 065	ONEIDA	Region 02								
01	0.12		0.12	END BROAD ST		6751	14	6751	14	6458	11	5207	10	0911
		Route 921T		County 065	ONEIDA	Region 02								
01	0.38	921T26011004	0.38	RT 8 ACCESS		10317	14	10531	10	10504	07	10091	04	0935
01	0.46	921T26011004	0.08	MILL ST/ OXFORD RD		9928	14	9928	14	10580	11	11410	07	0936
01	0.52	921T26011005	0.06	ENT/EXT NEW HARTFORD REC CTR		1946	14	1946	14	1564	11	1994	07	0937
01	0.63	921T26011006	0.11	ROUTE 8 MERGES		1318	14	1318	14	1157	08	1307	05	0912
		Route 921W		County 065	ONEIDA	Region 02								
01	0.14	921W26011001	0.14	RAMP TO N S ARTERIAL AND HOME DEPOT ENTRANCE		12546	14	12871	11	12400	07	13281	04	0919
01	0.22		0.08	UTICA BUSINESS PARK ENTRANCE ON LEFT		15708	14	15894	11	16249	08	17586	05	0145
01	0.53		0.31	RT 921B CROSSES FRENCH RD ENDS CHAMPLIN AVE BEC		11133	14	11270	11	11921	08	13490	05	0920
01	0.86		0.33	COLLEGE ENTRANCE RIGHT HOSPITAL ENTRANCE LEFT		15458	14	15649	11	15059	07	16422	04	0921
01	1.70		0.84	TOWN OF WHITESTOWN & VILLAGE OF YORKVILLE		11004	14	11146	11	11179	07	13624	04	0922
01	1.94		0.24	WHITESBORO ST JUNCTION		9210	14	9327	11	9929	08	10082	05	0923
01	2.05		0.11	RT 5A JCT END RT 921W		11102	14	11246	11	10610	07	12944	04	0924
		Route 922A		County 065	ONEIDA	Region 02								
01	0.17	922A26011001	0.17	MAIN STREET JUNCTION										0952
01	1.58	922A26011016	1.41	RR UNDER		12458	14	12458	14	11646	11	11838	07	0914
01	1.68		0.10	EB ON/OFF RAMPS RT49										0953
01	1.92		0.24	SR49 WB RAMP END 922A										0954
		Route 922B		County 043	HERKIMER	Region 02								

New York State Department of Transportation

Date: 7/22/2015

Traffic Volume Report

County Order	EMP	Ref Marker	Section		LATEST COUNT		-----PREVIOUS COUNTS-----				Station	CC Station		
			Length	End Description	EST AADT	YR	EST AADT	YR	EST AADT	YR			EST AADT	YR
		Route 922B		County 043	HERKIMER	Region 02								
01	0.70		0.70	NY 5 STATE ST		5143	14	5186	13	5791	10	5618	07	0901
		Route 922C		County 065	ONEIDA	Region 02								
01	0.07		0.07	END AT RT 233		3675	14	3448	12	4192	09	4332	06	0915
		Route 922E		County 065	ONEIDA	Region 02								
01	0.79	922E26011008	0.79	T/L WHITESTOWN & T/L MARCY		1927	14	1957	13	4218	10	3843	07	0950
01	1.24	922E26011011	0.45	JCT CHAMINADE RD & RT 49 RAMPS END RT 922E		4629	14	4581	12	4504	09	4725	06	0951
		Route 926A		County 065	ONEIDA	Region 02								
01	0.49	926A26012000	0.49	CITY OF UTICA / TOWN OF DEERFIELD		4207	14	4378	10	6345	07	5434	99	0940
01	1.27	926A26012006	0.78	RT 8 & 12 MERGE END RT926A		6206	14	6155	12	5213	02	5124	99	0941
		Route 930B		County 067	ONONDAGA	Region 03								
01	0.60	930B33011001	0.60	SEYMOUR ST		17279	14	16948	07	16975	04	14256	01	0908
01	0.85	930B33011008	0.25	NY 5 W/CONNECTIONS		44770	14	42512	02	42684	00	35861	93	0900
		Route 930C		County 067	ONONDAGA	Region 03								
01	0.26	930C33011001	0.26	ONONDAGA ST		8266	14	8108	07	8031	03	7305	00	0910
01	0.53		0.27	US 11 - STATE ST		12952	14	13810	10	10381	05	10413	00	0911
01	0.78		0.25	JCT I-81		15339	14	16354	10	14175	06	17443	00	0912
		Route 930F		County 109	TOMPKINS	Region 03								
01	0.50	930F36011005	0.50	END AT RT 34		3843	14	3894	11	5250	08	5233	04	0900
		Route 930J		County 067	ONONDAGA	Region 03								
01	0.49	930J33011004	0.49	CR 208 SOUTH BAY RD END RT 930J		16100	14	16265	08	13664	02	13063	99	0902
		Route 930P		County 067	ONONDAGA	Region 03								
01	0.60	930P33011005	0.60	VILLAGE OF EAST SYRACUSE		20287	14	19387	03	16287	00	15318	97	0904
01	0.88	930P33011008	0.28	RT 290 END RT 930P		32119	14	32541	09	28938	06	29122	02	0919
		Route 930Q		County 023	CORTLAND	Region 03								
01	0.65		0.65	V/O HOMER		9728	14	9670	09	9460	06	10084	02	0900
		Route 930W		County 067	ONONDAGA	Region 03								
01	0.18	930W33011002	0.18	END AT RT 5		20830	14	21103	09	22594	06	20698	02	0905
		Route 931B		County 067	ONONDAGA	Region 03								
01	0.91	931B33011008	0.91	RT 695 NB OVER		11746	14	12209	07	7448	97	7917	92	0906

New York State Department of Transportation

Date: 7/22/2015

Traffic Volume Report

County Order	EMP	Ref Marker	Section		LATEST COUNT		-----PREVIOUS COUNTS-----				Station	CC Station			
			Length	End Description	EST AADT	YR	EST AADT	YR	EST AADT	YR			EST AADT	YR	
		Route 931E		County 011	CAYUGA	Region 03									
01	0.68	931E31011006	0.68	END RTS 5 & 20			3529	14	3529	14	3414	11	3737	08	0900
		Route 931F		County 067	ONONDAGA	Region 03									
01	1.15		1.15	END AT RT 174			710	14	710	13	689	10	795	06	0150
		Route 931G		County 067	ONONDAGA	Region 03									
01	0.19	57 33012023	0.19	ONONDAGA CO - VILL OF LIVERPOOL -TULIP ST JUNCTIO			20673	14	20936	10	20209	06	24052	03	0907
		Route 931H		County 067	ONONDAGA	Region 03									
01	0.22	931H33011002	0.22	END AT START CIRCLE DR			14862	14	14961	10	15623	06	9937	01	0247
		Route 931J		County 067	ONONDAGA	Region 03									
01	0.16		0.16	ACC RT 81I NB			8471	14	8421	09					0057
		Route 931K		County 067	ONONDAGA	Region 03									
01	0.20		0.20	ACC RT 481 SB			15501	14	14920	11	15615	10			0067
		Route 931L		County 067	ONONDAGA	Region 03									
01	0.26		0.26	ACC RT 11 E CATHROP AVE			5503	14	5574	09					0095
		Route 931M		County 067	ONONDAGA	Region 03									
01	0.19		0.19	RT 298			5697	14	5729	13	5981	07			0122
		Route 931P		County 067	ONONDAGA	Region 03									
01	0.14		0.14	JCT RT 31			13603	14	13600	07					0138
		Route 936A		County 067	ONONDAGA	Region 03									
01	0.67		0.67	COL. EILEEN COLLINS BLVD			12541	14	12650	13	12337	10	13540	06	0913
		Route 936B		County 067	ONONDAGA	Region 03									
01	1.55		0.88	JCT EAST TAFT RD			11464	14	11827	10	12365	06	13092	03	0914
		Route 936B		County 067	ONONDAGA	Region 03									
01	0.73		0.73	AIRPORT BLVD			12239	14	12640	10	10725	06	10809	00	0916
		Route 936C		County 067	ONONDAGA	Region 03									
01	1.32		0.59	RT 11 UNDER			10982	14	11077	13	10762	10	11555	06	0915
		Route 936C		County 067	ONONDAGA	Region 03									
01	0.90		0.90	VILL LN			14463	14	15897	10	15085	06	16223	00	0917
		Route 936D		County 067	ONONDAGA	Region 03									
01	0.87		0.87	THOMPSON RD			16687	14	17104	06	17422	00	13701	97	0918
		Route 936E		County 067	ONONDAGA	Region 03									
01	0.11		0.11	FARMERS MARKET PL			7565	14	7671	99	7181	97	7202	93	0193

New York State Department of Transportation

Date: 7/22/2015

Traffic Volume Report

County Order	EMP	Ref Marker	Section Length	End Description	LATEST COUNT		-----PREVIOUS COUNTS-----				Station	CC Station	
					EST AADT	YR	EST AADT	YR	EST AADT	YR			EST AADT
		Route 936E		County 067 ONONDAGA	Region 03								
01	0.51		0.40	ACC RT 370 WB									0202
		Route 936F		County 067 ONONDAGA	Region 03								
01	0.52		0.52	HIAWATHA BLVD OVER									0205
01	0.84		0.32	RT 298 BEAR ST END RT 936F									0204
		Route 940D		County 055 MONROE	Region 04								
01	0.24	940D43011002	0.24	END AT CR 63 - MAIN STREET	1623	14	1628	09	1395	06	1759	00	0913
		Route 940H		County 055 MONROE	Region 04								
01	1.18	940H43011012	1.18	END AT RT 251	2262	14	2332	07	3447	04	3380	01	0915
		Route 940J		County 055 MONROE	Region 04								
01	1.62	940J43011016	1.62	TOWN OF MENDON & VILLAGE OF HONEOYE FALLS	2912	14	2890	09	3094	06	3008	98	0916
		Route 940K		County 055 MONROE	Region 04								
01	0.23		0.23	MAPLE ST	13867	14	13979	13	19969	07	15672	04	0942
01	0.36	940K43011002	0.13	RT 490I IS OVER	12241	14	12258	13	18055	07	16588	04	0943
01	0.51		0.15	JAY ST	26736	14	26773	13	25476	07	26818	04	0944
01	0.88	940K43011009	0.37	JCT RT 31 LYELL AVE	20298	14	20298	14	20998	10	26057	05	0917
01	1.52	940K43011015	0.64	EMERSON ST	18485	14	18511	13	17719	07	20233	04	0945
01	1.89	940K43011019	0.37	LEXINGTON AVE	21063	14	20462	05	18657	02	17338	98	0946
01	2.45		0.56		19339	14	19511	12	17380	07	21528	04	0947
01	2.89	940K43011029	0.44	RIDGEWAY OVER	15140	14	15140	10	16003	07	14336	04	0948
01	3.60	940K43011036	0.71	RT 104 IS OVER	18280	14	17973	07	17754	04	16196	01	0949
01	3.64	940K43011036	0.04	TOWN OF GREECE	16584	14	16503	09	17020	06	16927	05	0918
01	3.96	940K43012003	0.32	JOANN DRIVE - GREECE	17235	14	16618	10	16652	07	17020	04	0950
		Route 940L		County 055 MONROE	Region 04								
01	0.56	940L43011001	0.56	HINCHEY RD	13447	14	12743	12	10704	08	11432	05	0951
01	1.33	940L43011013	0.77	RAILROAD IS UNDER	12469	14	12805	12	13219	08	13895	05	0919
01	2.37	940L43011023	1.04	RT 490I UNDER	15005	14	14218	12	14560	08	15140	05	0920
		Route 940M		County 055 MONROE	Region 04								
01	0.54	940M43011005	0.54	PHELPS ST	26706	14	26575	09	21393	06	24394	02	0965
01	0.69	940M43011007	0.15	EMERSON ST	26313	14	26185	09	21531	06	27234	03	0966
01	1.09	940M43011011	0.40	LEXINGTON ST	26912	14	26781	09	21637	06	27034	03	0967
01	1.21	940M43011012	0.12	DRIVING PARK AVE	28944	14	28628	08	29478	99	27701	96	0968
01	1.78	940M43011018	0.57	SENECA PARKWAY	24335	14	24216	09	24339	03	21468	98	0969

New York State Department of Transportation

Date: 7/22/2015

Traffic Volume Report

County Order	EMP	Ref Marker	Section Length	End Description	LATEST COUNT		-----PREVIOUS COUNTS-----				Station	CC Station	
					EST AADT	YR	EST AADT	YR	EST AADT	YR			EST AADT
		Route 940M		County 055	MONROE	Region 04							
01	2.04	940M43011020	0.26	FLOWER CITY PARK	21064	14	20962	09	20976	03	17578	97	0970
01	2.12		0.08	RIDGEWAY AVE	20389	14	20167	08	19207	03	18854	99	0971
01	2.19	940M43011022	0.07	END AT RT 104	12147	14	12014	08	11761	98	10553	95	0921
		Route 940T		County 055	MONROE	Region 04							
01	0.26	940T43011001	0.26	RMP TO PLYMOUTH AV 942G	35284	14	35125	05	35180	99	23407	97	0956
01	0.41		0.15	MRG RMP5 FRM / TO I-490 SOUTH	24485	14	24542	09	27594	05	26884	02	0957
01	0.76		0.35	RAMP TO ST PAUL ST	46174	14	46124	07	49067	03	29760	02	0958
01	0.99		0.23	ST PAUL ST OVER	31535	14	31609	09	34395	05	30234	97	0959
01	1.18		0.19	EB RAMP FROM JOSEPH AV	23886	14	23941	09	25013	05	25137	03	0960
01	1.29		0.11	WB RAMP TO JOSEPH AV	26199	14	26199	14	6795	05	5913	03	0961
01	1.69		0.40	WB RAMP FROM SCIO ST	6044	14	6058	09	5180	05	8696	03	0962
01	1.96		0.27	RT 96 EAST AVE OVER	4460	14	4471	09	8769	03	8621	97	0963
01	2.10		0.14	E BROAD ST OVER	10171	14	10092	03	10248	02	14700	97	0964
01	2.11		0.01	RAMP TO PITKIN ST	16610	14	15849	11	13581	07	12902	04	0924
01	2.40		0.29	ON RAMP FROM PITKIN ST	6522	14	6537	09	6201	08	9865	03	0923
01	3.13		0.73	RAMP TO RT 15 CLINTON AVE S	8570	14	8560	07					0044
		Route 940U		County 055	MONROE	Region 04							
01	0.88	940U43011009	0.88	VILLAGE OF EAST ROCHESTER	16610	14	15849	11	13581	07	12902	04	0924
		Route 941A		County 055	MONROE	Region 04							
01	1.28	941A43011012	1.28	ROCHESTER CITY LINE	10108	14	10286	09	11138	06	10290	03	0926
		Route 941B		County 055	MONROE	Region 04							
01	0.65	941B43011007	0.65	END AT RT 590 JCT	13093	14	13199	13	15746	10	14053	07	0927
		Route 941K		County 051	LIVINGSTON	Region 04							
01	0.14	941K42011001	0.14	TOWN OF GENESEO AND VILLAGE OF GENESEO	3120	14	3175	09	4082	05	4051	00	0901
		Route 941M		County 073	ORLEANS	Region 04							
01	0.22	941M45011001	0.22	END AT RT 18	335	14	349	09	610	06	418	03	0904
		Route 941V		County 055	MONROE	Region 04							
01	2.23	286A43011022	2.23	T/O BRIGHTON T/O PENNFIELD	5456	14	5521	13	6121	11	4761	08	0930
		Route 942D		County 051	LIVINGSTON	Region 04							
01	0.43	942D42011004	0.43	RT 20A END 942D	2387	14	2406	13	2560	10	3124	07	0902
		Route 942G		County 055	MONROE	Region 04							

New York State Department of Transportation

Date: 7/22/2015

Traffic Volume Report

County Order	EMP	Ref Marker	Section		LATEST COUNT		-----PREVIOUS COUNTS-----				Station	CC Station		
			Length	End Description	EST AADT	YR	EST AADT	YR	EST AADT	YR			EST AADT	YR
		Route 942G		County 055	MONROE	Region 04								
01	0.20	942G43011002	0.20	NY31 BROAD ST		6769	14	6654	11	6824	08	6773	05	0953
01	0.47	942G43011004	0.27	MAIN ST		12388	14	12388	14	11265	12	13687	08	0954
01	0.51	942G43011004	0.04	RR OVER		3659	14	3659	14	4928	08	8465	02	0955
		Route 942T		County 069	ONTARIO	Region 04								
01	0.14		0.14	JCT RTS 5 & 20		11455	14	11777	09	13030	06	8536	97	0907
		Route 943C		County 055	MONROE	Region 04								
01	0.98		0.98	CR 62 TOBEY ROAD		6778	14	6968	09	4542	06	3337	03	0940
01	1.15		0.17	MENDON CENTER ROAD		5314	14	5462	09	5074	06	4785	01	0941
01	1.68	253 43011133	0.53	RT 64 JUNCTION MONROE CO - TOWN OF PITTSFORD		5361	14	5511	09	4598	06	5016	03	0936
		Route 943E		County 055	MONROE	Region 04								
01	0.97		0.97	RT 15		1764	14	1814	09					0042
		Route 943F		County 055	MONROE	Region 04								
01	0.35		0.35	THOMAS AVE		16308	14	16440	13					0059
		Route 946A		County 055	MONROE	Region 04								
01	0.20	104 43033N04	0.20	SENECA AVE		2490	14	2439	11	4129	05	2658	02	0972
01	0.65	104 43033N09	0.45	HUDSON AVE		13652	14	13652	14	10904	11	4050	98	0973
01	1.32	104 43033N16	0.67	ROCHESTER CL / IRONDEQUOIT TL		11533	14	11246	11	10269	06	11169	05	0974
01	1.47	104 43034N17	0.15	PORTLAND AVE		3028	14	3028	14	3384	11	3327	05	0975
01	1.87	104 43034N22	0.40	GOODMAN ST END RT 946A		11538	14	10674	06	11162	05	11134	98	0976
		Route 946B		County 055	MONROE	Region 04								
01	0.20	104 43033P04	0.20	SENECA AVE		3914	14	3514	04	3485	98			0977
01	0.65	104 43033P09	0.45	HUDSON AVE		12231	14	11145	05	10552	02	10439	98	0978
01	1.06	104 43033P13	0.41	CARTER ST		4136	14	3826	06	4361	05	3179	98	0979
01	1.37	104 43033P16	0.31	ROCHESTER CL / IRONDEQUOIT TL		3665	14	3665	14	11219	05	8572	02	0980
01	1.47	104 43034P17	0.10	PORTLAND AVE		3762	14	3721	11	3327	06	4009	05	0981
01	1.87	104 43034P22	0.40	GOODMAN ST		5133	14	5133	14	5192	11	12444	02	0982
01	2.63		0.76	CULVER RD END RT 946B		1142	14	1142	14	1095	11	2295	05	0983
		Route 946C		County 055	MONROE	Region 04								
01	0.70	104 43033007	0.70	HARD ROAD		5111	14	4953	09	7670	02	5847	97	0984
01	1.43	104 43033014	0.73	HOLT ROAD		11126	14	11238	13	9991	06	9612	02	0985
01	2.27	104 43033022	0.84	RT 250 END RT 946C		3228	14	3261	13	3661	06	6765	02	0986

New York State Department of Transportation

Date: 7/22/2015

Traffic Volume Report

County Order	EMP	Ref Marker	Section		LATEST COUNT		-----PREVIOUS COUNTS-----				Station	CC Station			
			Length	End Description	EST AADT	YR	EST AADT	YR	EST AADT	YR			EST AADT	YR	
		Route 946D			County 055	MONROE	Region 04								
01	0.83	104 43033R14	0.83	HOLT ROAD			1854	14	1873	13	1689	06	1487	02	0989
01	1.58		0.75	HARD ROAD			5190	14	5028	09	3084	06	3077	02	0988
01	2.28	104 43033R22	0.70	FIVE MILE LINE ROAD END RT 946D			7567	14	7567	14	1796	13	7018	02	0987
		Route 946E			County 055	MONROE	Region 04								
01	0.48	531 43014N05	0.48	NORTH RD			1134	14	1099	09	1027	06			0827
01	1.10	531 43014N10	0.62	RT 386 ELMGROVE ROAD END RT 946E			1154	14	1119	09	1108	06	1123	97	0828
		Route 946F			County 055	MONROE	Region 04								
01	1.10	531 43014P10	1.10	MANITOU RD END RT 946F			1308	14	1308	14	1168	11	1235	06	0829
		Route 947A			County 073	ORLEANS	Region 04								
01	4.81	947A45011048	4.81	RT 98 UNDER			578	14	578	14	1191	11	839	08	0903
01	10.35	947A45011103	5.54	RT 237 INT - KENDALL DRIVE OVER			1705	14	1756	09	1243	03	1433	00	0901
01	12.46	947A45011124	2.11	RT 272 UNDER / MONROE CO LINE			935	14	935	14	1701	08	1755	05	0902
		Route 947A			County 055	MONROE	Region 04								
02	2.66	947A43021027	2.66	HAMLIN BEACH PARK RD UNDER			1594	14	1640	09	1793	06	2261	05	0900
02	5.14	947A43011051	2.48	RT 19			2973	14	2911	11	2749	07	2875	04	0901
02	7.37	947A43011073	2.23	RT 260			2345	14	2345	14	2844	11	3881	07	0902
02	10.73	947A43011107	3.36	RT 259			7115	14	7324	09	4375	02	4775	99	0903
02	12.92	947A43011128	2.19	CR 24 PAYNE BEACH ROAD			5028	14	5089	13	11704	07	8965	01	0904
02	14.47	947A43011144	1.55	INT RT 261 OVER			4946	14	5033	09	5078	06	4750	04	0909
02	16.00	947A43021153	1.53	CR 140 E MANITOU RD OVER			7944	14	7944	14	7884	13	8126	12	0910
02	17.67		1.67	CR 136 LONG POND RD OVER			10525	14	10525	14	8226	11	11007	10	0905
02	19.71	947A43021197	2.04	RT 390 IS OVER			15311	14	15311	14	15518	11	15379	10	0911
02	20.75	947A43021201	1.04	CR 132 DEWEY AVE UNDER			14199	14	14233	09	16070	06	15314	03	0906
02	21.80	947A43021216	1.05	CR 126 GREENLEAF ROAD OVER			11924	14	11951	09	14006	06	12610	03	0907
02	22.21	947A43021220	0.41	ROCHESTER WEST CITY LINE - END LOSP			9291	14	9313	09	13709	05	8791	03	0908
02	22.57	947A43021222	0.36	LAKE AVE END RT 947A			13747	14	13464	10	14879	07	12227	04	0990
		Route 948A			County 073	ORLEANS	Region 04								
01	0.55		0.55	LAKESIDE BEACH ST PK			433	14	433	14	1023	08	1264	05	0910
		Route 950A			County 009	CATTARAUGUS	Region 05								
01	12.40	950A51011124	12.40	SAWMILL RUN RD			640	14	640	14	637	11	775	08	0900
01	12.71	950A51011127	0.31	JCT RT 394 & EB RAMP OF RT 861 END RT 950A			2391	14	2410	13	2349	10	2875	07	0901
		Route 950B			County 009	CATTARAUGUS	Region 05								

New York State Department of Transportation

Date: 7/22/2015

Traffic Volume Report

County Order	EMP	Ref Marker	Section		LATEST COUNT		-----PREVIOUS COUNTS-----				Station	CC Station	
			Length	End Description	EST AADT	YR	EST AADT	YR	EST AADT	YR			EST AADT
		Route 950B		County 009 CATTARAUGUS		Region 05							
01	0.51	950B51011005	0.51	SALAMANCA N CITY LINE	1411	14	1404	12	3626	10	2174	09	0926
		Route 950C		County 029 ERIE		Region 05							
01	1.51	324 53021085	1.51	JCT RT 324 & ACC TO RT 325 - T/O TONAWANDA	1238	14	1286	09	1392	06	1326	03	0916
		Route 950D		County 013 CHAUTAUQUA		Region 05							
01	0.56	950D52011006	0.56	RT 90I NYSTA UNDER	813	14	813	14	1027	09	1086	06	0906
01	1.22	950D52011012	0.66	END AT RT 5	1057	14	1057	14	1162	13	1136	09	0900
		Route 950E		County 029 ERIE		Region 05							
01	0.19	5 53023041	0.19	PEARL ST	9870	14	9914	13	9594	10	9432	07	0917
01	0.31	5 53023042	0.12	RT 16 & END 5/950E OLAP END 950E	9427	14	9637	10	10671	07	10056	05	0023
		Route 950J		County 029 ERIE		Region 05							
01	0.22	950J53021002	0.22	RT 5 & LAKE SHORE RD JCT - TOWN OF HAMBURG	1318	14	1320	12	1504	09	1479	06	0918
		Route 950K		County 029 ERIE		Region 05							
01	1.56	950K53031015	1.56	END AT JCT RTS 6 & 324	21814	14	22020	09	22647	06	25250	03	0919
		Route 950M		County 029 ERIE		Region 05							
01	0.69	950M53021006	0.69	RT 90I IS OVER	13354	14	13462	13	14038	09	13193	06	0920
		Route 950U		County 063 NIAGARA		Region 05							
01	0.25	950U54011002	0.25	RT 61 SB HYDE PARK BLVD	1851	14	1866	13	1946	10	1668	07	0913
		Route 951A		County 063 NIAGARA		Region 05							
01	0.42	951A54011002	0.42	EB RAMP FR ROBERT MOSES	11661	14	11670	12	12114	08			0907
01	0.89		0.47	77TH STREET IS UNDER WITH CONN	20183	14	19398	08	19271	06	18335	05	0916
01	1.65	951A54011016	0.76	CAYUGA RD	16708	14	16058	08	17379	05	14081	02	0917
01	2.80	951A54012002	1.15	RT 952V WILLIAMS RD (ACC TO 265)	11892	14	11892	14	10943	11	11622	08	0924
		Route 951B		County 063 NIAGARA		Region 05							
01	0.40	951B54011004	0.40	END AT POUND ST	5817	14	5701	11	5307	08	6557	05	0919
		Route 951C		County 013 CHAUTAUQUA		Region 05							
01	1.09	17 52012005	1.09	RT 430 JCT CITY JAMESTOWN END RT 951C	9867	14	9867	14	12867	08	16542	05	0907
		Route 951E		County 029 ERIE		Region 05							
01	0.65		0.65	END AT RT 20	5849	14	5849	14	3530	11	6933	08	0921
		Route 951H		County 029 ERIE		Region 05							

New York State Department of Transportation

Date: 7/22/2015

Traffic Volume Report

County Order	EMP	Ref Marker	Section		LATEST COUNT		-----PREVIOUS COUNTS-----				Station	CC Station			
			Length	End Description	EST AADT	YR	EST AADT	YR	EST AADT	YR			EST AADT	YR	
		Route 951H		County 029	ERIE	Region 05									
01	0.37		0.37	PORTER AVE OVER			8802	14	9179	12	6667	09	10377	06	0942
		Route 951J		County 029	ERIE	Region 05									
01	0.57		0.57	MERGE WITH 951H			5257	14	5476	12	5211	09	8691	06	0941
		Route 951K		County 029	ERIE	Region 05									
01	0.25		0.25	END AT RT 190I NB			18791	14	18791	14					6017
		Route 951L		County 029	ERIE	Region 05									
01	0.42		0.42	JCT RT 266 - NIAGARA ST											0957
		Route 951M		County 009	CATTARAUGUS	Region 05									
01	1.05	951M51011009	1.05	RT 219 & I-86 WB RAMPS			322	14	324	13	235	10	316	07	0904
		Route 951T		County 009	CATTARAUGUS	Region 05									
01	0.47	951T51011004	0.47	INDIAN RESERVATION START			344	14	345	13	279	08	312	05	0905
01	1.30	951T51011013	0.83	INDIAN RESERVATION END			167	14	167	13	169	09	221	06	0916
01	9.50	951T51011094	1.95	CITY OF SALAMANCA - BROAD ST			496	14	487	12	739	09	659	07	0914
01	10.10		0.60	JCT RT 417 CITY SALAMANCA			2468	14	2468	14	2581	11	3166	08	0907
		Route 951V		County 029	ERIE	Region 05									
01	2.08	16 53021161	2.08	RT 16 NB TOWN OF AURORA			2175	14	2193	13	2296	09	2039	06	0925
		Route 952A		County 029	ERIE	Region 05									
01	0.80	33853012008	0.80	JCT RT 240			7838	14	7901	13	8022	10	8066	07	0926
01	2.38	33853012024	1.58	RT 90I UNDER			11695	14	12245	10	16215	07	13779	04	0927
01	2.92	33853012029	0.54	RT 33 UNDER			11549	14	11549	14	12136	11	11435	08	0943
01	3.22	33853012031	0.30	END AT RT 33			14054	14	14054	14	13628	11	12701	08	0928
		Route 952B		County 063	NIAGARA	Region 05									
01	0.09	952B54011000	0.09	NY384 & RAINBOW BLVD			16851	14	16764	13	16280	10	18084	07	0925
		Route 952G		County 029	ERIE	Region 05									
01	0.10	952G53011001	0.10	RT 5 WB			12772	14	12772	14	13709	11	11322	08	0929
01	0.18		0.08				10615	14	10662	13	9061	10	11448	08	0165
01	0.40	952G53011002	0.22	RT 190I NB OVER			6133	14	6160	13					6408
		Route 952H		County 013	CHAUTAUQUA	Region 05									
01	0.05		0.05	RT 20 JCT - VILLAGE OF SILVER CREEK			4749	14	4592	12	5550	09	5462	06	0901
		Route 952J		County 029	ERIE	Region 05									

New York State Department of Transportation

Date: 7/22/2015

Traffic Volume Report

County Order	EMP	Ref Marker	Section		LATEST COUNT		-----PREVIOUS COUNTS-----				Station	CC Station		
			Length	End Description	EST AADT	YR	EST AADT	YR	EST AADT	YR			EST AADT	YR
		Route 952J		County 029	ERIE	Region 05								
01	0.26	952J53011003	0.26	ACC RT 219 SB		9207	14	9281	13	9972	09	7988	06	0944
01	0.47	952J53011005	0.21	RT 219 UNDER		12057	14	12154	13	11736	10	9958	07	0931
01	1.06	952J53011010	0.59	JCT RTS 240 & 277 - TOWN OF ORCHARD PARK		15357	14	15481	13	14423	10	13845	07	0930
		Route 952M		County 009	CATTARAUGUS	Region 05								
01	1.08	952M51011010	1.08	RT 86I WB OFF RAMP		4308	14	4308	14	5396	11	4567	08	0908
		Route 952P		County 013	CHAUTAUQUA	Region 05								
01	6.50	952P52011038	6.50	JAMESTOWN CL / N BUSTI TL		2371	14	2388	13	2496	10	2077	07	0902
01	7.64	952P52012011	1.14	JCT RT 60 - JAMESTOWN		5310	14	5310	14	4894	11	5937	08	0903
		Route 952Q		County 029	ERIE	Region 05								
01	0.77	952Q53011007	0.77	JCT RT 240		13408	14	13516	13	12418	09	12716	06	0945
01	1.68	952Q53011019	0.91	RT 90I UNDER		26738	14	27770	09	31989	05	29820	01	0932
01	2.33	952Q53011023	0.65	RAMP		38454	14	38454	14	34890	11	35258	08	0933
01	3.58	952Q53011035	1.25	TOWN OF N CHEEKTOWAGA & VILLAGE OF DEPEW		25478	14	26426	12	27772	09	27204	06	0946
01	5.29	952Q53011052	1.71	JCT RT 78 TRANSIT RD		23212	14	23315	13	22335	10	23841	07	0934
01	6.57	952Q53011065	1.28	VILLAGE OF DEPEW & VILLAGE OF LANCASTER		22013	14	22191	13	20205	09	22291	05	0400
01	8.37	952Q53011084	1.80	VILLAGE OF LANCASTER & TOWN OF LANCASTER		15853	14	15853	14	18132	11	16481	07	0947
01	11.47	952Q53011115	3.10	TOWN OF LANCASTER & TOWN OF ALDEN		10328	14	10411	13	9533	10	9516	07	0935
01	14.05	952Q53011140	2.58	RT 33 END RT 952Q		5945	14	5989	13	6581	10	6611	07	0401
		Route 952T		County 029	ERIE	Region 05								
01	0.71	952T53011006	0.71	RT 290I OVER WITHOUT CONN		18248	14	18395	13	21292	09	24298	05	0948
01	1.94	952T53011018	1.23	RT 990I OVER WITH CONN		15589	14	15589	14	13438	13	13069	10	0936
01	2.25	952T53011022	0.31	N ELLICOTT CREEK RD		21712	14	21887	13	22380	10	22383	07	0949
		Route 952V		County 063	NIAGARA	Region 05								
01	0.23	952V54011002	0.23	RT 951A WB - LASALLE EXPY		10914	14	10914	14	11550	11	10798	08	0926
01	1.50	952V54011015	1.27	CAYUGA DR EXT		11163	14	11163	14	11003	11	12060	08	0921
01	1.94	952V54011019	0.44	END AT RT 62		7600	14	7893	09	8042	05	7459	03	0931
		Route 952W		County 009	CATTARAUGUS	Region 05								
01	0.45	952W51011004	0.45	WEST FIVE MILE RD - TOWN OF ALLEGANY		3514	14	3514	14	4049	11	3671	08	0909
		Route 953A		County 009	CATTARAUGUS	Region 05								
01	0.21	953A51011002	0.21	RT 86I		690	14	690	14	724	09	761	05	0910
		Route 953B		County 013	CHAUTAUQUA	Region 05								

New York State Department of Transportation

Date: 7/22/2015

Traffic Volume Report

County Order	EMP	Ref Marker	Section		LATEST COUNT		-----PREVIOUS COUNTS-----				Station	CC Station		
			Length	End Description	EST AADT	YR	EST AADT	YR	EST AADT	YR			EST AADT	YR
		Route 953B		County 013	CHAUTAUQUA	Region 05								
01	0.43	953B52011004	0.43	RTS 17/861 WB ACC RAMP - TOWN OF ELLICOTT		3589	14	3589	14	3348	11	3519	08	0909
		Route 953C		County 029	ERIE	Region 05								
01	0.37	953C53011004	0.37	ACC TO RTS 400 & 901 - TOWN OF WEST SENECA		14240	14	14240	13	13013	10	12676	07	0937
		Route 954D		County 029	ERIE	Region 05								
01	0.06		0.06	JCT RT 950E EB - S DIVISION ST		30769	14	30769	14	28659	11	27540	08	0950
01	0.38		0.32	RT 954L - BROADWAY		33009	14	33105	06	36524	03	32484	01	0955
01	0.84		0.46	JCT RT 33 EB - KENS EXPY		33631	14	33631	14	31454	11	31356	08	0956
01	0.95		0.11	GOODELL ST		6770	14	7092	11	6560	08	6899	05	0951
		Route 954E		County 009	CATTARAUGUS	Region 05								
01	0.08		0.08	N 12TH ST @ BUFFALO ST (LR)		6388	14	6430	13	5886	10			0902
01	0.12	954E51011001	0.04	WAYNE ST		5446	14	5487	12	8295	09	7603	06	0915
01	0.63	954E51011006	0.51	RTS 17/861 EB ACC RAMP END RT 954E		13320	14	13320	14	12483	11	11745	08	0912
		Route 954F		County 029	ERIE	Region 05								
01	0.51		0.51	RT 952T UNDER		8055	14	8076	12	5811	09	5486	03	0954
		Route 954G		County 029	ERIE	Region 05								
01	2.61	954G53011036	2.61	JAMISON RD		2092	14	2109	13	2332	09	1988	06	0953
01	6.13	954G53011071	3.52	END AT RT 354 - CLINTON ST		2665	14	2686	13	2834	09	2534	06	0938
		Route 954J		County 013	CHAUTAUQUA	Region 05								
01	0.55		0.55	VILL OF BEMUS POINT & TOWN OF ELLERY		3023	14	3023	14	2484	10	3333	07	0910
01	1.73	17 52011296	1.18	RT 17/I-86 EB - TOWN OF ELLERY		4405	14	4441	13	3856	09	4295	04	0911
		Route 954K		County 013	CHAUTAUQUA	Region 05								
01	0.24		0.24	HARDING RD		6367	14	6137	12	6437	09	6984	06	0913
01	1.11		0.87	MONROE ST- CITY OF JAMESTOWN		11087	14	10723	12	11552	09	10763	06	0912
		Route 954L		County 029	ERIE	Region 05								
01	0.06		0.06	ELLCOTT ST		6066	14	6110	08	5657	07			0980
01	0.15		0.09	OAK ST		6765	14	6765	14	5932	08	5657	07	0981
01	0.22		0.07	RT 954D NB - ELM ST		4456	14	4604	11	6771	08	5590	05	0982
01	1.02		0.80	JEFFERSON AVE		6671	14	6671	14	5079	11	4858	10	0983
01	1.80		0.78	FILLMORE AVE		8935	14	8699	11	9073	08	10541	05	0493
01	3.13		1.33	SOBIESKI ST		16310	14	16310	14	14095	11	13002	08	0984
		Route 954P		County 063	NIAGARA	Region 05								

New York State Department of Transportation

Date: 7/22/2015

Traffic Volume Report

County Order	EMP	Ref Marker	Section		LATEST COUNT		-----PREVIOUS COUNTS-----				Station	CC Station		
			Length	End Description	EST AADT	YR	EST AADT	YR	EST AADT	YR			EST AADT	YR
		Route 954P			County 063	NIAGARA	Region 05							
01	0.10	190I54015P01	0.10	ACC RMP5 TO/FRM NY104 NB			3317	14	3317	14	7727	11		0908
01	0.38	190I54015P04	0.28	RT 190I UNDER W/CONN			12575	14	12575	14	11081	11	11300	07 0928
01	0.53	190I54015P06	0.15	RT 265 END RT 954P			6885	14	6490	11	4929	08	5885	05 0929
		Route 954T			County 009	CATTARAUGUS	Region 05							
01	0.57	219 51011069	0.57	RT 417			3742	14	3768	13	3443	10	5561	07 0082
		Route 954V			County 063	NIAGARA	Region 05							
01	0.25	384 54023102	0.25	FOURTH ST			3893	14	3671	12				0604
01	0.51	384 54023105	0.26	THIRD ST			4197	14	3954	12				0603
01	0.73		0.22	NY384 NIAGARA ST			2790	14	2843	10	10282	04	12082	01 0047
01	0.85		0.12	NY104 AND 957A END NY384										0600
		Route 955A			County 063	NIAGARA	Region 05							
01	0.19		0.19	NY384 NIAGARA ST			9465	14	9559	11	8437	10	7842	09 0111
		Route 955B			County 029	ERIE	Region 05							
01	0.19		0.19	MOORE DR - PEACE BRIDGE PLAZA			16433	14	16595	11	16487	10	16187	09 0014
		Route 955C			County 063	NIAGARA	Region 05							
01	0.14		0.14	NY182 WHIRLPOOL ST			1292	14	1305	11	1027	10	877	09 0113
		Route 957A			County 063	NIAGARA	Region 05							
01	0.02	957A54011000	0.02	ACC RT 190I RT 384			5641	14	5469	09	5884	06	5095	05 0912
01	3.23	957A54011032	3.21	RT 952B QUAY ST & BUFFALO AVE / DISC ROUTE			19312	14	19312	14	19806	11	19451	08 0900
01	6.06	957A54013019	1.88	LEWISTON V/L			3185	14	3088	09	3265	06	3950	04 0927
01	7.58	957A54014001	1.52	NIAGARA FALLS CL / LEWISTON TL			4759	14	4613	09	4558	06	5581	04 0903
01	8.76	957A54014014	1.18	NIAGARA POWER PLANT STARTS			3429	14	3323	09	3691	06	5264	03 0902
01	10.66	957A54014026	1.90	RT 190I OVER			4991	14	4991	14	4705	11	6634	08 0904
01	13.35	957A54014058	2.69	PLETCHER RD			7291	14	7291	14	8169	11	8042	08 0901
01	16.49	957A54014089	3.14	RT 93 YOUNGSTOWN - LOCKPORT RD			4701	14	4557	09	4848	06	4961	05 0905
01	16.88	957A54014094	0.39	ACC FT NIAGARA ST PK - RT 958A			1909	14	1909	14	1416	11	1601	08 0910
01	18.78	957A54014116	1.90	RT 18F OVER WITHOUT CONN			1246	14	1240	13	1113	09	1365	06 0911
01	19.40	957A54014120	0.62	RT 18 - LAKE RD END RT 957A			1010	14	1048	09	1220	06	1461	03 0906
		Route 957B			County 029	ERIE	Region 05							
01	0.25	957B53011002	0.25	FERRY RD			692	14	697	13	1054	09	1177	06 0900
01	0.50	957B53011005	0.25	BUSH RD			1150	14	1159	13	1768	09	1845	06 0901
01	1.10	957B53011011	0.60	FIX RD			2539	14	2559	13	2342	10	2270	07 0902

New York State Department of Transportation

Date: 7/22/2015

Traffic Volume Report

County Order	EMP	Ref Marker	Section		LATEST COUNT		-----PREVIOUS COUNTS-----				Station	CC Station		
			Length	End Description	EST AADT	YR	EST AADT	YR	EST AADT	YR			EST AADT	YR
		Route 957B		County 029	ERIE	Region 05								
01	1.97	957B53011020	0.87	LOVE RD		3257	14	3283	13	4470	09	4636	06	0903
01	2.29	957B53011023	0.32	RT 324 WB ACC RAMP TO SO GRAND ISLAND BRIDGE		7623	14	7917	09	9958	06	10169	03	0904
		Route 957C		County 029	ERIE	Region 05								
01	5.55	957C53011055	5.55	WHITEHAVEN RD		336	14	338	13	401	09	288	06	0907
01	8.48	957C53011085	2.93	EAST RIVER RD WB TO 190I NB RAMP		1366	14	1375	13	1329	09	1398	06	0939
		Route 958A		County 063	NIAGARA	Region 05								
01	1.20	957A54015R11	1.20	RT 18F UNDER WITH NO CONN		704	14	704	14	498	09	751	06	0930
		Route 960B		County 003	ALLEGANY	Region 06								
01	0.82	856 61011008	0.82	END AT RT 244		6299	14	6299	14	6896	11	7507	08	0900
		Route 960H		County 107	TIOGA	Region 09								
01	0.22		0.22	END AT RT 96B		2526	14	2541	13	2494	10	2536	07	0900
		Route 960J		County 107	TIOGA	Region 09								
01	0.73	17 65075001	0.73	RT 17C TIOGA CO TOWN OF OWEGO		10888	14	10888	14	13739	06	10768	99	0901
		Route 960M		County 101	STEUBEN	Region 06								
01	0.31	960 64011003	0.31	TOWN OF ERWIN AND TOWN OF CAMPBELL		2704	14	2564	12	3180	09	2513	06	0901
		Route 960U		County 101	STEUBEN	Region 06								
01	0.74	960 64011008	0.74	END AT RT 415 JCT		5538	14	5538	14	5659	09	6637	06	0902
		Route 961A		County 015	CHEMUNG	Region 06								
01	0.16	961A62011007	0.16	TOWN OF CHEMUNG - CR 60 JCT		2346	14	2471	09	2347	08	3008	05	0900
		Route 961B		County 015	CHEMUNG	Region 06								
01	0.12	427 62011001	0.12	END AT RT 427		768	14	768	14	831	11	707	08	0901
		Route 961F		County 003	ALLEGANY	Region 06								
01	3.28	70 61011071	3.28	TOWN OF BURNS - STEUBEN COUNTY LINE		963	14	977	13	1387	10	1744	07	0901
		Route 961F		County 101	STEUBEN	Region 06								
02	1.89	70 64021019	1.89	TOWN OF HORNELLSVILLE & VILLAGE OF ARKPORT		1434	14	1591	10	1644	07	2153	04	0911
02	2.60	70 64021026	0.71	VILLAGE OF ARKPORT - RT 36 JCT.		2818	14	2818	14	2093	11	2326	08	0903
		Route 961G		County 003	ALLEGANY	Region 06								
01	0.08	961G61011000	0.08	RT 21 JUNCTION - TOWN OF ALFRED		989	14	989	14	1047	13	1250	10	0902
		Route 961H		County 123	YATES	Region 06								

New York State Department of Transportation

Date: 7/22/2015

Traffic Volume Report

County Order	EMP	Ref Marker	Section		LATEST COUNT		-----PREVIOUS COUNTS-----				Station	CC Station			
			Length	End Description	EST AADT	YR	EST AADT	YR	EST AADT	YR			EST AADT	YR	
		Route 961H		County 123	YATES	Region 06									
01	0.37	961H66011004	0.37	END AT RT 14			735	14	735	14	830	11	824	08	0900
		Route 961J		County 101	STEUBEN	Region 06									
01	0.54		0.54	KANONA RD			1356	14	1356	14	1655	11	1828	08	0904
		Route 961L		County 097	SCHUYLER	Region 06									
01	0.09		0.09	RT 230 END RT 961L			658	14	658	14	828	11	1029	08	0900
		Route 961M		County 015	CHEMUNG	Region 06									
01	0.18	961M62011023	0.18	GRAND CENTRAL AVE END RT 961M			7965	14	7965	14	8084	11	7636	08	0911
		Route 961Q		County 101	STEUBEN	Region 06									
01	0.12		0.12	RT 352			7689	14	7241	09	8049	06	7979	05	0906
		Route 961T		County 101	STEUBEN	Region 06									
01	0.43	17 64043036	0.43	I-86/17 WB OFF RAMP			2857	14	2857	14	2298	11	2238	08	0908
		Route 962A		County 003	ALLEGANY	Region 06									
01	0.51		0.51	V/O ALMOND			4134	14	4134	14	4027	11	3734	07	0903
		Route 962B		County 101	STEUBEN	Region 06									
01	0.20	962B64041000	0.20	I86 WB RAMP			1672	14	1761	09	1607	02	1604	99	0909
01	0.28	962B64041002	0.08	CR 70			456	14	456	14					0912
		Route 962C		County 097	SCHUYLER	Region 06									
01	0.33		0.33	RT 14 END RT 962C			86	14	86	14	178	11	100	08	0901
		Route 962D		County 101	STEUBEN	Region 06									
01	0.50	962D64011005	0.50	RT 415 END RT 962D			2341	14	2341	14	2040	11	2263	08	0910
		Route 962E		County 015	CHEMUNG	Region 06									
01	0.70		0.70	RT 14 SB END RT 962E			19692	14	19733	13	16449	09	20765	06	0032
		Route 962F		County 015	CHEMUNG	Region 06									
01	0.38		0.38	LACKAWANA AVE END RT 962F			8834	14	8886	13	9315	10	6596	06	0033
		Route 962G		County 107	TIOGA	Region 09									
01	0.31	962G65011003	0.31	RT 17 WB OFF RAMP			3639	14	3767	09	3501	03	2803	00	0025
		Route 962J		County 107	TIOGA	Region 09									
01	0.15		0.15	RT 86I WB RAMPS			9190	14	9270	09	6797	01			0030
01	0.41		0.26	RT 17C END RT 962J			5854	14	5905	09	5666	04	4023	01	0031

New York State Department of Transportation

Date: 7/22/2015

Traffic Volume Report

County Order	EMP	Ref Marker	Section		LATEST COUNT		-----PREVIOUS COUNTS-----				Station	CC Station			
					EST AADT	YR	EST AADT	YR	EST AADT	YR			EST AADT	YR	
		Route 970B			County 089	ST LAWRENCE	Region 07								
01	0.95	970B75011007	0.95	RT 37B END RT 970B			8261	14	8448	11	10236	07	9268	04	0901
		Route 970C			County 089	ST LAWRENCE	Region 07								
01	1.42	970C75011013	1.42	RT 970B MAIN ST END RT 970C			4754	14	4754	14	5087	11	7440	08	0902
		Route 970E			County 089	ST LAWRENCE	Region 07								
01	0.18	970E75011001	0.18	FINE ST - OGDENSBURG CL			5988	14	5982	13	4219	10	5052	07	0911
01	0.50	970E75012003	0.32	RT 68 CANTON ST END RT 970E			4526	14	4530	13	3761	10	5047	07	0903
		Route 970F			County 019	CLINTON	Region 07								
01	0.08	970F71011000	0.08	RTS 3/970G/970H JCT END RT 970F			657	14	657	14	689	11	857	08	0900
		Route 970G			County 019	CLINTON	Region 07								
01	0.25		0.25	RT 374 END RT 970G			1569	14	1587	12	1578	09	2458	02	0903
		Route 970H			County 019	CLINTON	Region 07								
01	0.41		0.41	RT 3 JCT - TOWN OF PLATTSBURGH			1167	14	1177	12	1378	09	1238	06	0904
		Route 970J			County 049	LEWIS	Region 07								
01	0.03		0.03	RR GRADE CROSSING			1985	14	2008	09	2500	03	1967	00	0900
		Route 970K			County 045	JEFFERSON	Region 07								
01	0.33	970K73011003	0.33	RT 811 OVER			3931	14	3971	09	2702	04	2640	01	0907
		Route 970L			County 045	JEFFERSON	Region 07								
01	1.17	970L73011011	1.17	RT 12 WEBB ST & GRAVES ST			1445	14	1454	09	3565	04	4265	99	0900
		Route 970T			County 033	FRANKLIN	Region 07								
01	0.31	970T72011003	0.31	NORTH ST			861	14	861	14	890	11	903	08	0910
01	0.98	970T72011010	0.67	CANADIAN BORDER			542	14	542	14	450	11	428	08	0900
		Route 971A			County 089	ST LAWRENCE	Region 07								
01	0.11	971A75011000	0.11	MIDDLE ENTRANCE TO PLAZA AND WALMART			6863	14	6869	13	6614	10	7306	07	0915
01	0.57	971A75011006	0.46	FORD ST & GREENE ST END RT 971A			5307	14	5241	09	3760	05	4128	02	0906
		Route 971B			County 019	CLINTON	Region 07								
01	0.46	971B71011005	0.46	PARKING LOT ENTRANCE			73	14	73	14	64	11	58	08	0901
		Route 971J			County 089	ST LAWRENCE	Region 07								
01	0.12	971J75011001	0.12	CR 43 END RT 971J			1098	14	1075	07	606	03	719	00	0909
		Route 971K			County 045	JEFFERSON	Region 07								

New York State Department of Transportation

Date: 7/22/2015

Traffic Volume Report

County Order	EMP	Ref Marker	Section		LATEST COUNT		-----PREVIOUS COUNTS-----				Station	CC Station		
			Length	End Description	EST AADT	YR	EST AADT	YR	EST AADT	YR			EST AADT	YR
		Route 971K		County 045	JEFFERSON	Region 07								
01	0.49	971K73011005	0.49	FULLER ST AT OLD BANK BLDG	END RT 971K	4270	14	4297	09	6652	06	4368	03	0902
		Route 971L		County 019	CLINTON	Region 07								
01	0.04		0.04	US 11 END	971L	4444	14	4108	12	3585	09	4644	05	0902
		Route 971P		County 045	JEFFERSON	Region 07								
01	0.78	971P73011007	0.78	SB RAMPS	RT 81I	573	14	579	09	797	06	562	00	0903
		Route 971Q		County 045	JEFFERSON	Region 07								
01	0.23	971Q73011002	0.23	EAST END OF BRIDGE OVER RR	END RT 971Q	13358	14	13079	07	15482	04	10832	01	0904
		Route 971T		County 089	ST LAWRENCE	Region 07								
01	0.08	971T75011001	0.08	RT 11 PARK ST & ELM ST	END RT 971T	5480	14	5475	13	7728	10	6448	07	0912
		Route 971U		County 089	ST LAWRENCE	Region 07								
01	0.52	971U75011003	0.52	RT 56 MAIN ST	END RT 971U	11324	14	11141	09	11309	05	9357	02	0913
		Route 971V		County 045	JEFFERSON	Region 07								
01	0.51	971V73011005	0.51	PEARL ST & 1ST ST W - GATE #2	FORT DRUM	3177	14	3177	14	3403	11	3974	05	0905
01	0.90	971V73011009	0.39	RT 3 END	RT 971V	3621	14	3748	09	2828	06	3325	03	0906
		Route 972A		County 019	CLINTON	Region 07								
01	0.63	972A71011008	0.63	END	RT 972A	1271	14	1271	14	1411	11	1683	08	0905
		Route 972B		County 019	CLINTON	Region 07								
01	0.32	87171041A08	0.32	RT 3 END	RT 972B	16031	14	15771	09	15906	06	15228	03	0906
		Route 972D		County 019	CLINTON	Region 07								
01	0.40		0.40	RT 87I SB OFF-RAMP & RT 972A	EXIT 43 - END RT 972D	1536	14	1472	12	1481	09			0907
		Route 972E		County 089	ST LAWRENCE	Region 07								
01	0.04		0.04	CR 45 & SEAWAY INT	BR RD									0010
		Route 980B		County 021	COLUMBIA	Region 08								
01	0.35	980B81011003	0.35	RT 203 V/O VALATIE	END RT 980B	9094	14	9094	14	8816	11	9422	07	0907
		Route 980C		County 021	COLUMBIA	Region 08								
01	0.31	980C81011003	0.31	RT 22 END	RT 980C	1022	14	1058	09	1261	96	1012	95	0908
		Route 980D		County 021	COLUMBIA	Region 08								
01	0.22	980D81011001	0.22	MASS STATE LINE	END RT 980D	1477	14	1465	10	1772	09	1785	01	0909
		Route 980E		County 021	COLUMBIA	Region 08								

New York State Department of Transportation

Date: 7/22/2015

Traffic Volume Report

County Order	EMP	Ref Marker	Section Length	End Description	LATEST COUNT		-----PREVIOUS COUNTS-----				Station	CC Station	
					EST AADT	YR	EST AADT	YR	EST AADT	YR			EST AADT
		Route 980E		County 021 COLUMBIA	Region 08								
01	0.16	980E81011001	0.16	RT 22 END RT 980E	789	14	817	08	1224	05	839	01	0910
		Route 980F		County 021 COLUMBIA	Region 08								
01	0.30	980F81011003	0.30	RT 344 END RT 980F	547	14	547	14	626	08	678	05	0911
		Route 980G		County 027 DUTCHESS	Region 08								
01	0.71	980G82011009	0.71	RT 343 END RT 980G	2617	14	2522	12	2790	09	3050	06	0910
		Route 980J		County 027 DUTCHESS	Region 08								
01	1.67	962 82011017	1.67	RTS 84I & 52 END RT 980J	11020	14	11085	13	10819	10	11663	07	0911
		Route 980P		County 071 ORANGE	Region 08								
01	0.24	980P83011003	0.24	ORANGE COUNTY - CITY OF NEWBURGH	25154	14	24980	07	21135	04	18004	01	0917
01	2.12	980P83012018	1.88	RTS 9W & 32	8981	14	8981	14	8863	11	8580	10	0913
		Route 980T		County 071 ORANGE	Region 08								
01	1.53	980T83011015	1.53	NEWBURGH CITY LINE	11368	14	11435	13	12754	10	11883	07	0914
01	3.86	980T83012022	2.33	WASHINGTON ST	11225	14	10904	12	13620	10	12040	07	0919
01	4.06		0.20	RTS 9W & 32 END RT 980T	16125	14	16125	14	18580	11	15090	08	1104
		Route 980U		County 071 ORANGE	Region 08								
01	1.29	980U83011013	1.29	TOWN OF HIGHLAND & VILLAGE OF HIGHLAND FALLS	1030	14	1047	10	1176	07	1215	04	0915
		Route 980W		County 071 ORANGE	Region 08								
01	0.64	980W83011006	0.64	V/O HIGHLAND FALLS LINE END RT 980W	3750	14	3820	10	3942	07	3754	04	0903
		Route 981B		County 079 PUTNAM	Region 08								
01	0.28	22 84041053	0.28	NY 22	21240	14	21240	14	22940	13	23829	12	0905 8481
		Route 981F		County 087 ROCKLAND	Region 08								
01	0.48	981F85011004	0.48	RT 9W END RT 981F	6882	14	7070	11	7924	07	8900	04	0921
		Route 981G		County 087 ROCKLAND	Region 08								
01	0.33		0.33	WALDRON TERRACE & SEVEN LAKES DR END RT 981G	4139	14	4112	07	3996	04	4424	01	0922
		Route 981H		County 087 ROCKLAND	Region 08								
01	0.11	981H85011001	0.11	END AT RT 9W	3623	14	3651	11	4008	07	4492	04	0923
		Route 981J		County 087 ROCKLAND	Region 08								
01	0.16	981J85011001	0.16	RT 9W END RT 981J	1804	14	1804	14	1610	11	1607	07	0924
		Route 981K		County 111 ULSTER	Region 08								

New York State Department of Transportation

Date: 7/22/2015

Traffic Volume Report

County Order	EMP	Ref Marker	Section		LATEST COUNT		-----PREVIOUS COUNTS-----				Station	CC Station			
			Length	End Description	EST AADT	YR	EST AADT	YR	EST AADT	YR			EST AADT	YR	
		Route 981K		County 111	ULSTER	Region 08									
01	0.26	981K86011001	0.26	KINGSTON CL / ULSTER TL			21397	14	21985	10	32925	07	24850	04	0906
01	0.58	981K86012002	0.32	RT 28 & 587I END RT 981K			15131	14	15603	10	21462	06	20994	98	0900
		Route 981L		County 111	ULSTER	Region 08									
01	0.21	981L86011002	0.21	RT 28 END RT 981L			2086	14	2110	09	2790	05	3282	99	0901
		Route 981M		County 111	ULSTER	Region 08									
01	1.18	981M86011012	1.18	RT 9W END RT RT 981M			36266	14	35333	07	25230	04	21661	01	0902
		Route 981U		County 119	WESTCHESTER	Region 08									
01	0.29	981U87011002	0.29	RT 982J END RT 981U			14006	14	12899	02	10310	96	10389	91	0900
		Route 981V		County 119	WESTCHESTER	Region 08									
01	0.56	981V87011005	0.56	LOOP WITH ACC TO RT 95I			12840	14	12982	11	11694	01	11591	96	0926
01	0.71	981V87011006	0.15	LINCOLN AVE END RT 981V			20158	14	20182	09	21077	04	15880	01	0919
		Route 982B		County 119	WESTCHESTER	Region 08									
01	0.92	982B87011005	0.92	TOWN RYE/ VILLAGE PORT CHESTER			13235	14	13235	14	14670	08	13689	01	0960
		Route 982C		County 119	WESTCHESTER	Region 08									
01	0.15	982C87011001	0.15	JCT HALSTEAD AVE			9271	14	10042	10	10191	07	11343	04	0968
01	0.72	982C87011007	0.57	RT 1 SOUTHBOUND END RT 982C			8150	14	8198	13	9651	07	12794	04	0982
		Route 982E		County 071	ORANGE	Region 08									
01	0.33	982E83011003	0.33	RT 9W IS UNDER			2950	14	2976	10	3393	07	3832	04	0904
		Route 982H		County 027	DUTCHESS	Region 08									
01	0.33	982H82011003	0.33	RT 44 END RT 982H			8836	14	8846	09	5438	06	5329	00	0912
		Route 982J		County 119	WESTCHESTER	Region 08									
01	0.65	982J87011008	0.65	SUNHAVEN DR			17410	14	17047	10	28287	07	23673	01	0159
01	0.81	982J87011010	0.16	END BRIDGE			14108	14	13785	10	16896	07	13191	01	0160
		Route 982K		County 119	WESTCHESTER	Region 08									
01	0.23	982J87011006	0.23	RADISSON PLAZA											0505
01	0.76	982J87012002	0.53	SPRING ST - 982Q			14108	14	13785	10	16896	07	13191	01	0160
01	0.90	982J87012003	0.14	HUGUENOT ST - US1 SB											0506
01	1.07	982J87012003	0.17	MAIN ST - US1 NB											0507
		Route 982L		County 087	ROCKLAND	Region 08									
01	2.31	GNJSL0240	2.31	SCHOOLHOUSE RD			56781	14	55972	12	63963	04	52730	01	0925

New York State Department of Transportation

Date: 7/22/2015

Traffic Volume Report

County Order	EMP	Ref Marker	Section		LATEST COUNT		-----PREVIOUS COUNTS-----				Station	CC Station	
			Length	End Description	EST AADT	YR	EST AADT	YR	EST AADT	YR			EST AADT
		Route 982M		County 027	DUTCHESS	Region 08							
01	0.02		0.02			152	14	155	13				6135
01	2.29	982M82011023	2.27	VILLAGE OF RHINEBECK		2656	14	2665	13	2503	10	2534	07 0913
		Route 982P		County 071	ORANGE	Region 08							
01	0.32		0.32	RT 94 END RT 982P		3205	14	3277	10	3222	07	3814	04 0916
		Route 982Q		County 119	WESTCHESTER	Region 08							
01	0.05		0.05	CEDAR ST									0508
		Route 983B		County 119	WESTCHESTER	Region 08							
01	0.71		0.71	WALSH RD		40076	14	39631	09	34066	06	38159	98 0989
01	2.39	983B87011024	1.68	RT 9A SAW MILL RIVER RD END RT 983B		11572	14	11360	08	13762	05	10479	01 0999
		Route 983C		County 119	WESTCHESTER	Region 08							
01	0.71		0.71	RT 987D SAW MILL PKWY END RT 983C		34129	14	33218	11	32613	06	45242	96 0990
		Route 983D		County 119	WESTCHESTER	Region 08							
01	0.39	983D87011004	0.39	RT 35 EAST CONNECTION END RT 983D		1366	14	1383	13	1520	09	1714	06 0991
		Route 983F		County 111	ULSTER	Region 08							
01	0.51	983F86011001	0.51	RT 981M KINGSTON N CL END RT 983F		23086	14	22831	09	15139	04	13591	01 0903
		Route 983G		County 111	ULSTER	Region 08							
01	0.16	983G86011002	0.16	RT 32 ALBANY AVE END RT 983G		17506	14	17725	10	17408	07	20167	04 0904
		Route 983T		County 027	DUTCHESS	Region 08							
01	0.37		0.37	CEDAR AVE		11648	14	11169	12	11246	09	12912	08 0914
01	0.59		0.22	WILBUR BLVD		11375	14	10905	12				0907
01	0.68		0.09	POUGHKEEPSIE CL END RT 983T		10894	14	10445	12	11351	10		0905
		Route 983W		County 027	DUTCHESS	Region 08							
01	0.22	983W82011001	0.22	RT 55 END RT 983W		2868	14	2868	14	2634	09	3265	08 0915
		Route 984A		County 027	DUTCHESS	Region 08							
01	0.27	984A82011002	0.27	RT 115 END RT 984A		12871	14	12939	09	13461	06	13633	02 0916
		Route 984C		County 071	ORANGE	Region 08							
01	0.32	984C83011003	0.32	THRUWAY TOLL BOOTH END RT 984C		42064	14	39733	09	47340	07	47922	05 0912
		Route 984D		County 111	ULSTER	Region 08							
01	0.57	984D86022002	0.57	CITY OF KINGSTON		4792	14	4820	13	5285	10	5466	07 0905

New York State Department of Transportation

Date: 7/22/2015

Traffic Volume Report

County Order	EMP	Ref Marker	Section		LATEST COUNT		-----PREVIOUS COUNTS-----				Station	CC Station	
			Length	End Description	EST AADT	YR	EST AADT	YR	EST AADT	YR			EST AADT
		Route 984E		County 119 WESTCHESTER		Region 08							
01	2.51	984E87011025	2.51	BRONX RIVER PKWY NB END RT 984E	16278	14	16098	09	18535	06	15343	96	0992
		Route 984H		County 119 WESTCHESTER		Region 08							
01	1.57	984H87011015	1.57	NEPPERHAN PLZ	15381	14	15381	14	15078	11	14438	07	0995
		Route 984J		County 119 WESTCHESTER		Region 08							
01	1.53	984J87011015	1.53	RT 684I NB END RT 984J	35664	14	33687	09	28270	01	28646	96	0996
		Route 984K		County 071 ORANGE		Region 08							
01	0.40	984K83011004	0.40	RT 980T RIVER RD END RT 984K	8082	14	8204	10	7484	07	7505	04	0918
		Route 984L		County 119 WESTCHESTER		Region 08							
01	0.43		0.43	RT 87I EXIT 6 SB ACC RAMP END RT 984L	26481	14	27481	10	28140	07	29854	04	0162
		Route 984M		County 119 WESTCHESTER		Region 08							
01	0.08		0.08	NY 9A SAW MILL RIVER RD	2781	14	2763	09	3251	04	3543	00	0895
		Route 984P		County 027 DUTCHESS		Region 08							
01	0.72	44 82022140	0.72	NORTH AVE	4862	14	4862	14	5209	11	5775	07	0284
01	1.55	44 82022149	0.83	RT 44 END RT 984P	2335	14	2335	14	2365	08	2549	05	0290
		Route 987A		County 087 ROCKLAND		Region 08							
01	1.50	987A85011015	1.50	JOHNSTOWN RD	447	14	447	14	475	08	549	05	0914
01	3.42	987A85011034	1.92	ACC LK WELCH BEACH	187	14	187	14	151	08	288	05	0915
01	5.59	987C85011189	2.17	RT 987C PALISADES INTERST PKWY END RT 987A	108	14	109	13	282	05	786	01	0916
		Route 987C		County 087 ROCKLAND		Region 08							
01	2.58	987C85011026	2.58	INT 5 RT 303	49944	14	44767	11	49681	06	51424	05	0900
01	3.53	987C85011035	0.95	INT 6 VETS MEMORIAL RD - CR 20	55868	14	49976	11	55960	06	49205	97	0901
01	6.26	987C85011064	2.73	INT 7 TOWN LINE RD - CR 42	60898	14	54456	11	56582	07	64588	04	0902
01	7.14	987C85011071	0.88	INT 8 RT 59	55163	14	54867	13	66664	04	52210	01	0903
01	7.93	987C85011079	0.79	INT 9 RT 87I NYST	89040	14	76823	04	58683	01	62979	98	0904
01	9.52	987C85011094	1.59	INT 10 MIDDLETOWN RD - CR 33	77502	14	70532	07	80219	04	62369	01	0905
01	11.64	987C85011118	2.12	INT 11 CR 80 NEW HEMPSTEAD RD	61006	14	60554	11	53300	07	65899	04	0907
01	13.32	987C85011132	1.68	INT 12 RT 45	54603	14	54198	11	57279	04	47315	01	0908
01	14.34	987C85011165	1.02	INT 13 RT 202	53755	14	49077	11	52812	04	43863	01	0909
01	16.74	987C85011165	2.40	INT 14 WILLOW GROVE RD - CR 98	46740	14	40327	04	33981	01	33355	98	0910
01	17.81	987C85011178	1.07	INT 15 STONEY PT RD	41505	14	35811	04	30144	01	27284	98	0911
01	19.08	987C85011189	1.27	INT 16 LAKE WELCH PARKWAY	33128	14	30250	11	28348	07	29965	04	0912

New York State Department of Transportation

Traffic Volume Report

County Order	EMP	Ref Marker	Section Length	End Description	LATEST COUNT		-----PREVIOUS COUNTS-----				Station	CC Station	
					EST AADT	YR	EST AADT	YR	EST AADT	YR			EST AADT
		Route 987C		County 087	ROCKLAND	Region 08							
01	22.63	987C83021000	3.55	ORANGE CO LINE	36152	14	31191	04	25875	01	26089	98	0913
		Route 987C		County 071	ORANGE	Region 08							
02	0.37	987C83021004	0.37	ACC A WAYNE REC AREA	31489	14	30592	07	33616	04	25874	01	0900
02	0.60		0.23	CONN TO QUEENSBORO CIR	28404	14	26455	02	24695	95	26660	90	0901
02	1.08	987C83021010	0.48	START 6/987C/987E OLAP	9911	14	9911	14	13679	13	12916	99	0902
02	1.20	6 83012412	0.12	END 6/987C/987E OLAP	17730	14	17730	14	18518	11	16577	08	0072
02	3.56	6 83012437	2.36	END 6/987C OLAP END RT 987C	29940	14	29088	07	20484	04	15459	01	0029
		Route 987D		County 119	WESTCHESTER	Region 08							
01	1.73	987D87011017	1.73	INT SB ONLY MCLEAN AVE	96016	14	89006	08	77598	99	68829	96	0907
01	2.60	987D87011026	0.87	INT YONKERS AVENUE	71968	14	71956	11	72352	08	59669	05	0909
01	4.42	987D87011045	1.82	EXECUTIVE BLVD - EXIT 9	60771	14	55305	07	60299	04	53586	01	0981
01	5.16	987D87011051	0.74	YONKERS CL /HASTINGS ON HUDSON VL	63257	14	50229	99	49399	96	42919	93	0937
01	7.60	987D87012027	2.44	RAVENSDALE	58364	14	55129	09	47843	03	49766	00	0911
01	9.68	987D87012037	2.08	WHITEPLAINS RD - ACC 287I	47114	14	39958	03	32889	00	27693	97	0912
01	13.21	987D87012080	3.53	VILLAGE IRVINGTON TOWN GREENBURGH	58464	14	46424	99	39824	96	38566	90	0913
01	14.24	987D87012091	1.03	TOWN OF GREENBURGH & TOWN OF MT PLEASANT	47414	14	47159	13	49246	04	46707	00	0914
01	15.48	987D87012106	1.24	RAMP TO NB TSP	50289	14	43390	04	43510	00	29797	96	0915
01	18.13	987D87012129	2.65	TOWN OF MT PLEASANT & VILLAGE OF PLEASANTVILLE	52711	14	47970	07	51912	04	43561	00	0916
01	20.41	987D87012153	2.28	VILLAGE OF PLEASANTVILLE & TOWN OF NEW CASTLE	47408	14	40902	04	31871	00	32388	97	0918
01	24.54	987D87012193	4.13	TOWN OF NEW CASTLE & VILLAGE OF MOUNT KISCO	33502	14	33322	13	34335	07	35534	04	0917
01	27.40	987D87012238	2.86	VILLAGE OF MOUNT KISCO & TOWN OF BEDFORD	35779	14	35499	11	33986	08	30953	99	0920
01	29.80	987D87012247	2.40	RT 684I T/O BEDFORD END RT 987D	30537	14	28844	09	31791	03	28399	00	0921
		Route 987E		County 087	ROCKLAND	Region 08							
01	4.56	987E85011049	4.56	VILLAGE LINE OF SLOATSBURG & TOWN OF RAMAPO	1172	14	1172	14	1085	11	583	04	0917
01	5.96	987E83021000	1.40	ROCK/ORANGE CO LINE	717	14	717	14	644	11	601	03	0918
		Route 987E		County 071	ORANGE	Region 08							
02	0.30	987E83021003	0.30	JCT KANAWAUKE CIRCLE	1048	14	1059	09	859	06	743	03	0906
02	3.61	987E83021036	3.31	ACC LAKE TIORATI CIRCLE	706	14	653	10	600	07	819	04	0907
02	7.31	987E83021073	3.70	START 6/987E OLAP	604	14	606	13	978	11	707	07	0908
02	7.78	6 83012411	0.47	END 6/987E OLAP START 6/987C/987E OLAP	6638	14	6661	13	6089	09	6170	06	0028
02	7.90	6 83012412	0.12	END 6/987C/987E OLAP	17730	14	17730	14	18518	11	16577	08	0072
02	8.75	987E85032000	0.85	ORANGE/ROCK CO LINE	500	14	501	13	940	11	460	07	0911
		Route 987E		County 087	ROCKLAND	Region 08							

New York State Department of Transportation

Date: 7/22/2015

Traffic Volume Report

County Order	EMP	Ref Marker	Section Length	End Description	LATEST COUNT		-----PREVIOUS COUNTS-----				Station	CC Station	
					EST AADT	YR	EST AADT	YR	EST AADT	YR			EST AADT
Route 987E County 087 ROCKLAND Region 08													
03	2.13	987E85031019	2.13	BEAR MT CIRCLE	567	14	567	14	359	11	395	08	0919
03	2.56	987E85031024	0.43	RTS 9W & 202 END RT 987E	798	14	798	14	1107	11	643	06	0920
Route 987F County 119 WESTCHESTER Region 08													
01	0.96		0.96	INT RT 100	96796	14	96796	14	81511	08	71276	04	0922
01	4.09	987F87012003	3.13	YONKERS CL / GREENBURGH TL	120053	14	120053	14	105383	08	93055	00	0924
01	7.69	987F87012039	3.60	VILLAGE OF ARDSLEY & TOWN OF GREENBURGH	100706	14	91649	07	82028	01	86406	97	0925
01	9.01	987F87012052	1.32	TOWN OF GREENBURGH & VILLAGE OF ELMSFORD	114669	14	114669	14	91810	08	103605	05	0927
01	10.20	987F87012067	1.19	VILLAGE OF ELMSFORD & TOWN OF GREENBURGH	103189	14	103189	14	97291	08	102186	05	0928
01	12.00	987F87012079	1.80	TOWN GREENBURGH TOWN MT PLEASANT	90155	14	90155	14	86457	08	74207	00	0929
01	12.60	987F87012090	0.60	RT 987G TACONIC STATE PKWY END RT 987F	93308	14	81925	05	66313	00	65353	97	0930
Route 987G County 119 WESTCHESTER Region 08													
01	2.86	987G87011029	2.86	STEVENS AVENUE JUNCTION	16250	14	16250	14	23461	09	19725	99	0961
01	3.28	987G87011033	0.42	RAMP TO SAW MILL RIVER PKWY NB	120737	14	102399	03	88652	00	90502	97	0962
01	4.08	987G87011040	0.80	RT 117 OFF RAMP	69624	14	69624	14	67534	03	57658	00	0997
01	4.75	987G87011047	0.67	RT 9A CONNECTION NORTHBOUND	96168	14	82972	04	68286	00	65191	97	0897
01	5.69	987G87011056	0.94	TOWN OF MT PLEASANT & VILLAGE OF BRIARCLIFF MAN	88818	14	75327	03	59880	00	55267	97	0898
01	8.70	987G87011081	3.01	VILL OF BRIARCLIFF MANOR & TOWN OF MT PLEASANT	78339	14	68781	05	58119	00	54442	97	0965
01	10.92	987G87011108	2.22	TOWN NEW CASTLE TOWN YORKTOWN	82706	14	70144	03	57093	00	54961	97	0967
01	16.73	987G87011170	5.81	RTS 35 & 202 OFF RAMP	75485	14	59940	99	50243	96	45008	93	0901
01	17.42	987G87011174	0.69	BEAR MT PARKWY UNDER WITH CONN	43593	14	42715	11	43497	00	41114	97	0902
01	19.63	987G87011196	2.21	RT 132 UNDER	56598	14	48001	03	42126	00	39875	97	0988
01	19.99	987G87011201	0.36	RT 6 UNDER	49562	14	46815	09	36916	99	33935	96	0903
01	20.48	987G84021000	0.49	WEST/PUTNAM CO LINE	29959	14	29502	11	30113	03	25270	00	0904
Route 987G County 079 PUTNAM Region 08													
02	5.27	987G87021026	5.27	TOWN OF PUTNAM VALLEY TOWN OF CARMEL	31020	14	31020	14	30269	13	29481	12	0902 8480
02	10.62	987G84021104	5.35	RT 301 OVER	27605	14	27276	12	29020	07	25257	04	0903
02	13.59	987G84021136	2.97	TOWN OF PUTNAM VALLEY TOWN OF KENT	25065	14	24583	09	25341	04	21706	01	0904
Route 987G County 027 DUTCHESS Region 08													
03	2.92	987G82031029	2.92	RT 84I OVER WITH CONNECTIONS	25484	14	25484	11	26959	07	27744	04	0900
03	4.37	987G82031043	1.45	RT 52 UNDER	35908	14	32677	11	34334	04	29077	01	0901
03	9.67	987G82031096	5.30	RT 82 UNDER	30195	14	27475	11	26688	07	28363	04	0902
03	13.03	987G82031130	3.36	TOWN OF EAST FISHKILL & TOWN OF LAGRANGE	18417	14	17847	11	18405	07	15775	00	0903
03	20.67	987G82031206	7.64	TYRELL ROAD	14590	14	14560	11	15188	05	10815	99	0904

New York State Department of Transportation

Date: 7/22/2015

Traffic Volume Report

County Order	EMP	Ref Marker	Section Length	End Description	LATEST COUNT		-----PREVIOUS COUNTS-----				Station	CC Station	
					EST AADT	YR	EST AADT	YR	EST AADT	YR			EST AADT
		Route 987G		County 027 DUTCHESS		Region 08							
03	24.27	987G82031242	3.60	TOWN OF PLEASANT VALLEY TOWN OF CLINTON	10160	14	10134	11	9528	08	10676	05	0906
03	33.69	987G82031336	9.42	TOWN OF STANFORD TOWN OF MILAN	9588	14	9568	11	8849	07	7234	04	0908
03	38.35	987G81041000	4.66	TOWN OF MILAN - COLUMBIA CO LINE	6616	14	6639	13	8180	10	6607	07	0909
		Route 987G		County 021 COLUMBIA		Region 08							
04	6.06	987G81041060	6.06	TOWN OF GALLATIN TOWN OF TAGHKANIC	5903	14	5790	09	5575	95	6450	93	0900
04	7.48	987G81041074	1.42	RT 82 OVER	6189	14	6189	14	6312	11	5375	07	0901
04	15.53	987G81041154	8.05	TOWN OF TAGHKANIC TOWN OF CLAVERACK	2850	14	2791	11	3871	08	4150	05	0902
04	19.10	987G81041189	3.57	TOWN OF CLAVERACK & TOWN OF GHENT-BRIDGE DECI	3494	14	3435	11	4014	08	5110	02	0903
04	27.02	987G81041268	7.92	RT 203 OVER	4223	14	4142	09	3684	05	5327	02	0904
04	29.65	987G81041294	2.63	TOWN OF AUSTERLITZ TOWN OF CHATHAM	3672	14	3672	14	2986	11	4020	08	0905
04	31.89	987G81041316	2.24	RT 90I BERKSHIRE SECTION THRUWAY END RT 987G	2945	14	2945	14	2689	11	3384	08	0906
		Route 987H		County 119 WESTCHESTER		Region 08							
01	2.21	987H87011022	2.21	PEEKSKILL CL / CORTLAND TL	17008	14	16065	09	17555	02	18293	99	0984
01	2.94	987H87012007	0.73	RT 6 JCT	16862	14	16771	13	15499	10	19504	05	0985
01	3.89	987H87012015	0.95	RTS 35 & 202	19147	14	18476	10	19143	07	13811	04	0986
01	6.68	987H87012041	0.89	RT 987G TACONIC STATE PKWY END RT 987H	9256	14	9153	09	7193	06	5920	03	0987
		Route 987J		County 119 WESTCHESTER		Region 08							
01	0.45	987J87011004	0.45	FARRAGUT AVE BEG CR 151									0012
		Route 990D		County 007 BROOME		Region 09							
01	1.12	990D91011011	1.12	RT 201 END RT 990D	28088	14	18512	12	18155	07	18089	04	0900
		Route 990E		County 007 BROOME		Region 09							
01	0.09		0.09	ORCHARD AVE END RT 990E	11634	14	12516	12	9958	09	9189	06	0901
		Route 990F		County 007 BROOME		Region 09							
01	0.26	990F91011002	0.26	FRANCES ST	3631	14	3758	09	3823	06	3837	00	0902
01	0.43	990F91011004	0.17	RT 990G ACCESS RD END RT 990F	4505	14	4664	09	4826	06	5246	05	0916
		Route 990G		County 007 BROOME		Region 09							
01	0.73		0.73	UNDERPASS RT 81I	8418	14	8493	09	8703	05	9675	00	0903
01	1.16		0.43	RT 17/86I EB END RT 990G	5171	14	4764	07	4694	04	4541	00	0904
		Route 990H		County 007 BROOME		Region 09							
01	1.06	990H91011107	1.06	RT 7 SB ACC RAMP	2479	14	2479	14	2471	11	4214	10	0905
		Route 990J		County 007 BROOME		Region 09							

New York State Department of Transportation

Date: 7/22/2015

Traffic Volume Report

County Order	EMP	Ref Marker	Section		LATEST COUNT		-----PREVIOUS COUNTS-----				Station	CC Station	
			Length	End Description	EST AADT	YR	EST AADT	YR	EST AADT	YR			EST AADT
		Route 990J		County 007 BROOME		Region 09							
01	0.62	990J91011006	0.62	PIGEON HILL RD STATE PARK END RT 990J	1044	14	1079	11	1405	07	945	04	0906
		Route 990L		County 017 CHENANGO		Region 09							
01	0.86	990L92011008	0.86	RAILROAD GRADE CROSSING	4893	14	4917	13	4699	09	4985	06	0900
01	0.91	990L92012000	0.05	CR 32	5123	14	5123	14	5405	12	4414	08	0901
01	1.44	990L92012005	0.53	RT 23 END RT 990L	9165	14	8864	12	8974	09	9376	03	0902
		Route 990T		County 025 DELAWARE		Region 09							
01	0.10		0.10	RTS 17/86I OVER AND RT 8/10 END RT 990T	1548	14	1572	11	2291	08	2038	05	0901
		Route 990V		County 095 SCHOHARIE		Region 09							
01	6.11	990V95011061	6.11	CHAMPLIN RD CONESVILLE END RT 990V	892	14	892	14	1154	11	1203	08	0900
		Route 990		County 029 ERIE		Region 05							
01	1.04	990I53011004	1.04	RT 954F ACC SUNY AT BUFFALO	50341	14	51091	12	63474	11	54192	08	0357
01	1.90	990I53011013	0.86	RT 952T - SWEETHOME RD UNDER W/CONN	52195	14	52179	13	41062	09	43740	03	0358
01	2.92	990I53011023	1.02	AUDUBON PARKWAY UNDER WITH CONN	38777	14	38765	13	35329	09	39606	05	0362
01	4.49	990I53011038	1.57	CR 299 - N FRENCH RD UNDER WITH CONN	39517	14	39517	14	36145	11	36883	08	0367
01	6.29	990I53011056	1.80	RT 263 - MILLERSPORT HWY - TOWN OF AMHERST END	21199	14	21983	11	20313	08	20930	05	0399
		Route 991A		County 017 CHENANGO		Region 09							
01	2.15	997A92011021	2.15	STEERE RD / BLIVEN SHERMAN RD	127	14	127	14	146	11	134	08	0904
		Route 991C		County 007 BROOME		Region 09							
01	0.32		0.32	HARRY L DRIVE WB END RT 991C	35989	14	34755	11	35767	05	32746	99	0908
		Route 991D		County 077 OTSEGO		Region 09							
01	0.13		0.13	I-88 NB RAMPS	3168	14	3168	14	4156	08	3260	05	0900
		Route 991F		County 077 OTSEGO		Region 09							
01	0.25	991F94011002	0.25	RT 7 END RT 991F	7812	14	7881	09	8696	04	7056	01	0901
		Route 991H		County 025 DELAWARE		Region 09							
01	0.18	991H93011001	0.18	JCT I-88 EX 10 SB RAMPS	658	14	672	10					0904
01	0.55	991H93011005	0.37	TOWN OF SIDNEY - OTSEGO COUNTY LINE - C/L RIVER	1785	14	1785	14	1183	11	1509	08	0902
		Route 991H		County 077 OTSEGO		Region 09							
02	0.20	991H94021002	0.20	RT 7 END RT 991H	2182	14	2174	10	2219	03	1738	00	0902
		Route 991J		County 077 OTSEGO		Region 09							
01	0.55	991J94011000	0.55	RT 7 END RT 991J	3409	14	3401	10	4516	07	3206	04	0903

New York State Department of Transportation

Date: 7/22/2015

Traffic Volume Report

County Order	EMP	Ref Marker	Section Length	End Description	LATEST COUNT		-----PREVIOUS COUNTS-----				Station	CC Station	
					EST AADT	YR	EST AADT	YR	EST AADT	YR			EST AADT
		Route 991L		County 017 CHENANGO	Region 09								
01	0.44	991L92011004	0.44	VILLAGE OF AFTON TOWN OF AFTON	1935	14	1935	14	1992	11	1691	08	0903
		Route 991T		County 077 OTSEGO	Region 09								
01	0.18	991T94011001	0.18	RT 28 END RT 991T	725	14	793	07	733	04	641	01	0086
		Route 992D		County 077 OTSEGO	Region 09								
01	0.14		0.14	T/O ONEONTA CITY ONEONTA CEN	10472	14	10523	13	12369	10	10864	07	0904
01	0.65		0.51	RTS 7 & 23 END RT 992D	10932	14	11029	09	12957	05	10349	02	0906
		Route 992E		County 007 BROOME	Region 09								
01	0.73		0.73	RT 434 OVER	8366	14	8943	12	23151	09	24103	98	0909
		Route 992G		County 077 OTSEGO	Region 09								
01	0.51		0.51	RT 28 END RT 992G	2610	14	2610	14	3013	08	3046	05	0907
		Route 992H		County 077 OTSEGO	Region 09								
01	0.82	991W94011008	0.82	RT 7 END RT 992H	1265	14	1289	09	1521	05	1719	99	0908
		Route 992J		County 077 OTSEGO	Region 09								
01	0.37	992A94011004	0.37	RT 7 END RT 992J	1753	14	1737	11	2103	08	1564	05	0909
		Route 992K		County 095 SCHOHARIE	Region 09								
01	0.07	992K95011001	0.07	EB RAMPS	2521	14	2549	11	2442	08	2050	00	0901
01	0.31		0.24	RT 88I WB ON/OFF RAMPS MERGE END RT 992K	1113	14	1200	10	2049	07	2028	04	0052
		Route 992L		County 095 SCHOHARIE	Region 09								
01	0.26	992L95011000	0.26	RTS 7 & 10 END RT 992L	2160	14	2239	09	2516	06	2915	03	0902
		Route 992P		County 007 BROOME	Region 09								
01	0.69		0.69	RT 7 END RT 992P	1894	14	922	12	1928	09	1740	03	0136
		Route 992Q		County 105 SULLIVAN	Region 09								
01	0.30		0.30	RT 17 EXIT 99 RAMPS	2330	14	2346	13					0383