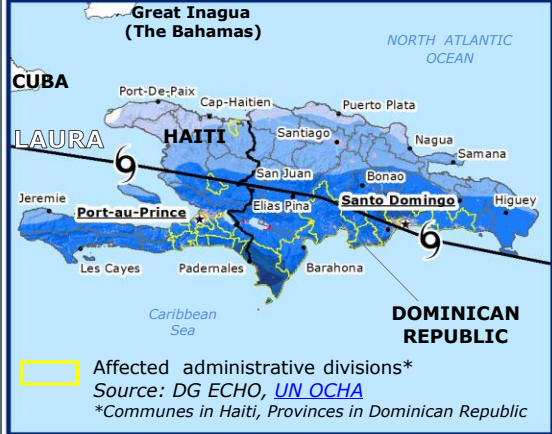
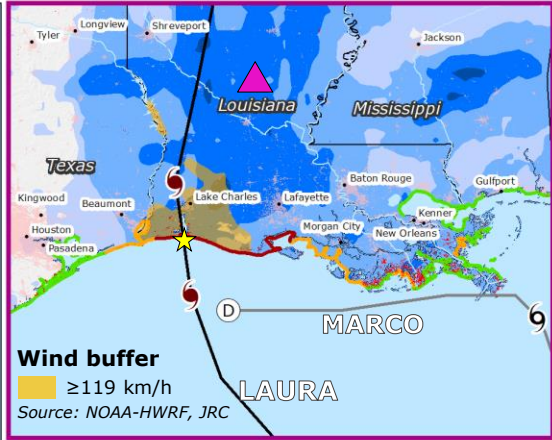
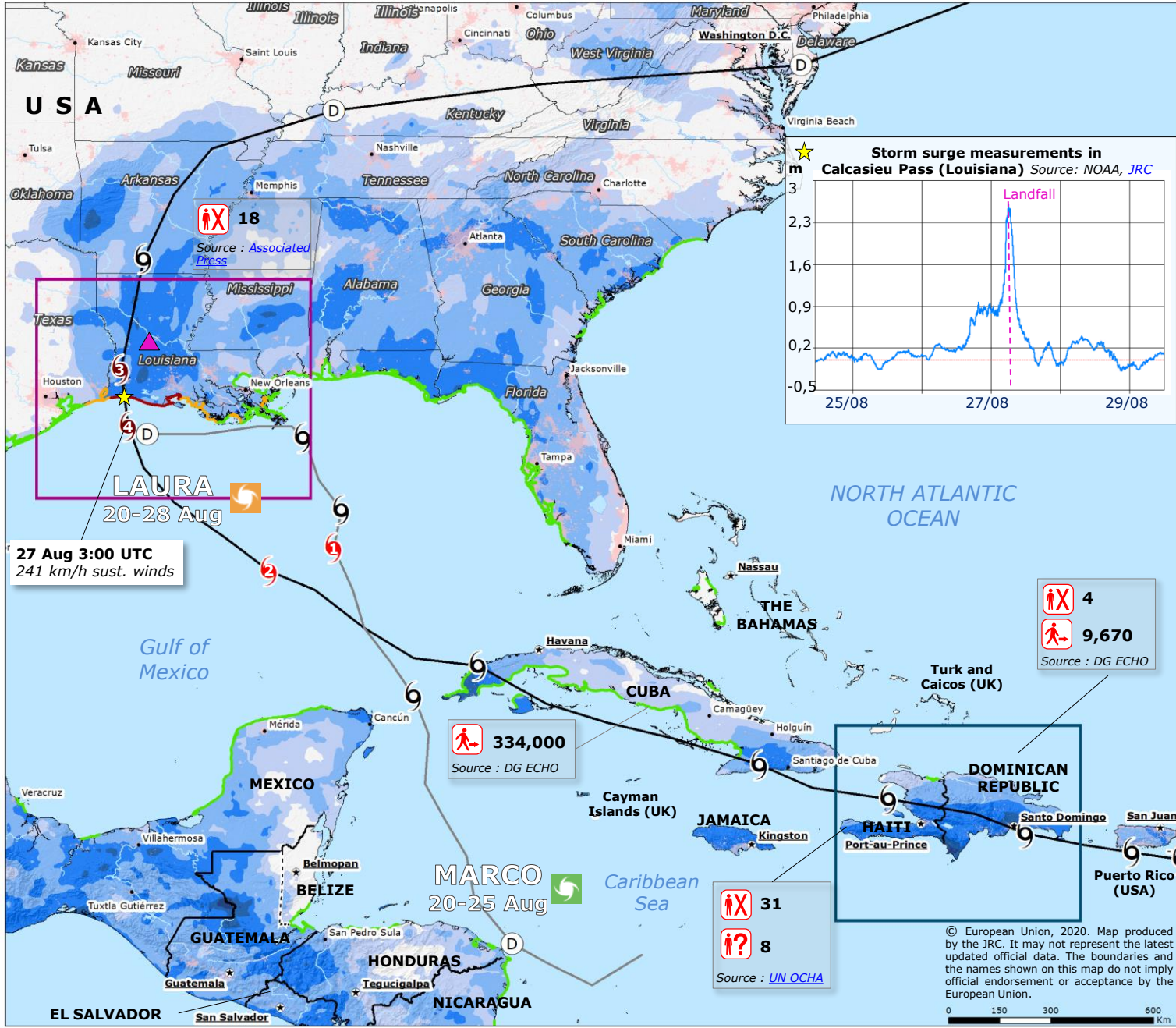


# The Caribbean, USA | Tropical Cyclone Activity



**Tropical Cyclone (TC)**  
Source: GDACS, NOAA

- Black line: Past track (TC LAURA)
- Grey line: Past track (TC MARCO)
- Circle with D: < 63 km/h Tropical depression
- Circle with 6: 63-118 km/h Tropical storm
- Circle with 9: 119-177 km/h Cat. 1-2 Hurricane
- Circle with 9 and red: > 178 km/h Cat. 3-5 Hurricane

**Storm surge**  
Source: JRC, GDACS

- Green line: ≤ 1 m
- Red line: > 2 m
- Orange line: 1-2 m

**Past rainfall accumulation**  
21 August – 28 August  
Source: NASA-GPM

- Blue gradient: 25-50, 50-100, 100-200, 200-300, 300-400 mm

**Legend:**

- Red square: Flooded area (Source: NASA MODIS)
- Red X: Fatalities
- Red ? in circle: Missing people
- Red person in circle: Evacuated people
- Red triangle: Disaster declaration (Source: FEMA)
- Red dashed line: Disputed state border
- Red shaded area: Populated area (Source: JRC GHSL)

GDACS **Orange alert**

© European Union, 2020. Map produced by the JRC. It may not represent the latest updated official data. The boundaries and the names shown on this map do not imply official endorsement or acceptance by the European Union.