PLUNKET POINT

UNITED STATES
DEPARTMENT OF THE INTERIOR
GEOLOGICAL SURVEY

ANTARCTICA
1:250,000 RECONNAISSANCE SERIES

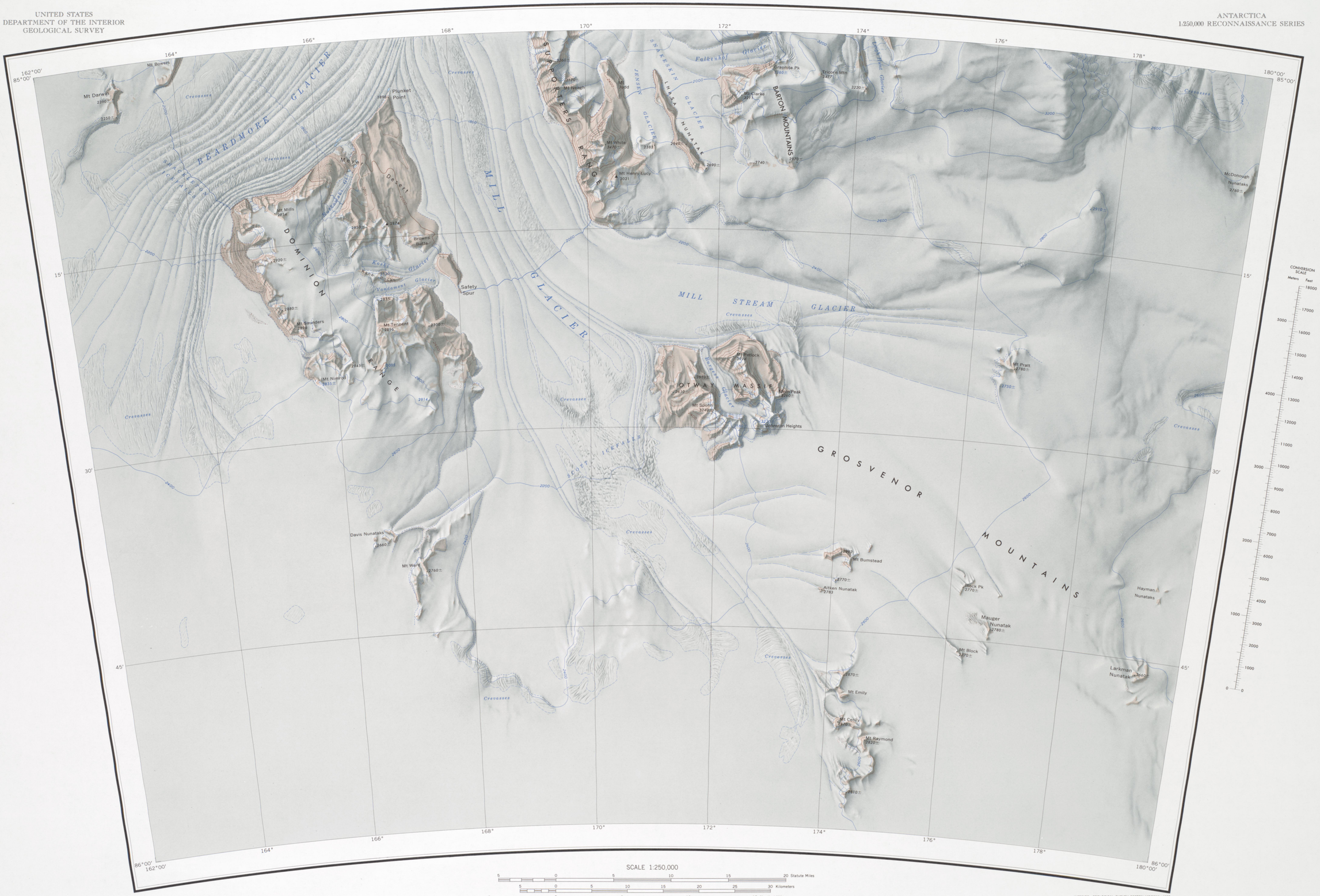

INTERIOR—GEOLOGICAL SURVEY, RESTON, VIRGINIA—1989

Mapped, edited, and published by the Geological Survey in cooperation with the National Science Foundation

Control by U. S. Geological Survey

Compiled in 1965 from U. S. Navy trimetrogon aerial photographs taken 1959–1963

Names approved by U. S. Board on Geographic Names

Absence of the crevasse symbol does not necessarily indicate a crevasse-free area

COMPILATION DIAGRAM



Photogrammetric compilation

Isogonic lines compiled from U.S.N.O.O. Chart 1706 S, 1960

SCALE 1:250,000

5 0 5 10 15 20 Statute Miles

5 0 5 10 15 20 25 30 Kilometers

5 0 5 10 15 Nautical Miles

Polar Stereographic Projection—Standard Parallel 80°14′
CONTOUR INTERVAL 200 METERS—DATUM IS MEAN SEA LEVEL

LEGEND

	Ice area	Ice-free area
Contour lines		
(definite)		
(approximate)		
(conjectural)		
Cliff or escarpment		
Steep slope		
Small hillocks		
Intersected elevations	.320	.320
Photogrammetric elevations	.2150±	.2150±
Ice thickness	.E4	

Astro control station	△1041
Survey control stations	▲Signal
Traverse route with spot height	111
Moraine	
Glacier	
Crevasses	Crevasses
Coastline under ice (definite, indefinite)	
Ice shelf	
Icebergs	
Fast or bay ice	

FOR SALE BY U. S. GEOLOGICAL SURVEY, DENVER, COLORADO 80225, OR RESTON, VIRGINIA 22092

LOCATION DIAGRAM

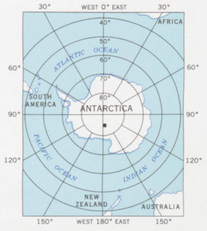

INDEX TO ADJOINING SHEETS

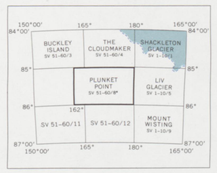

Sheet numbering system based on International Map of the World

PLUNKET POINT
ANTARCTICA
SV 51-60/8*(162°-180°E)
B5180-S1-TR-250
REVISED 1988