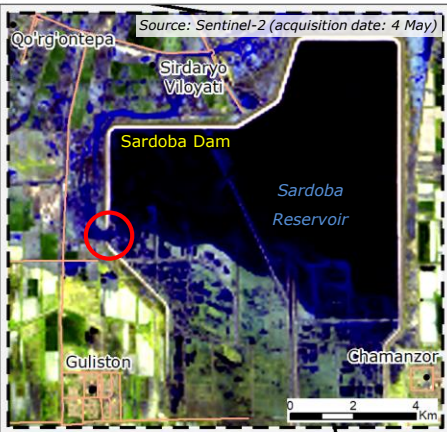


# Uzbekistan, Kazakhstan | Dam Emergency and Floods

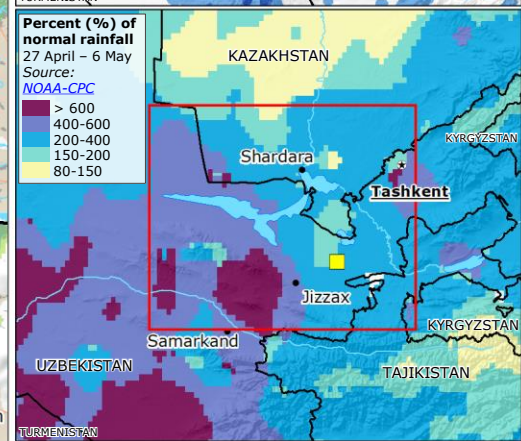
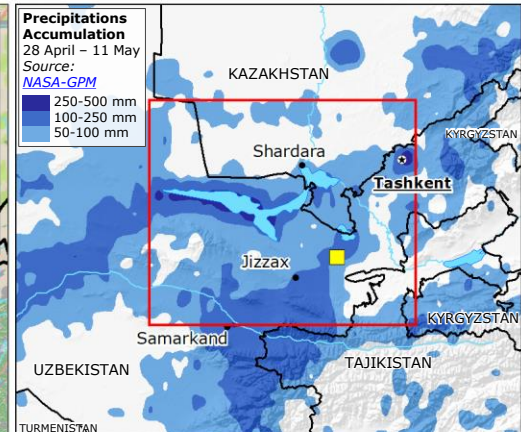
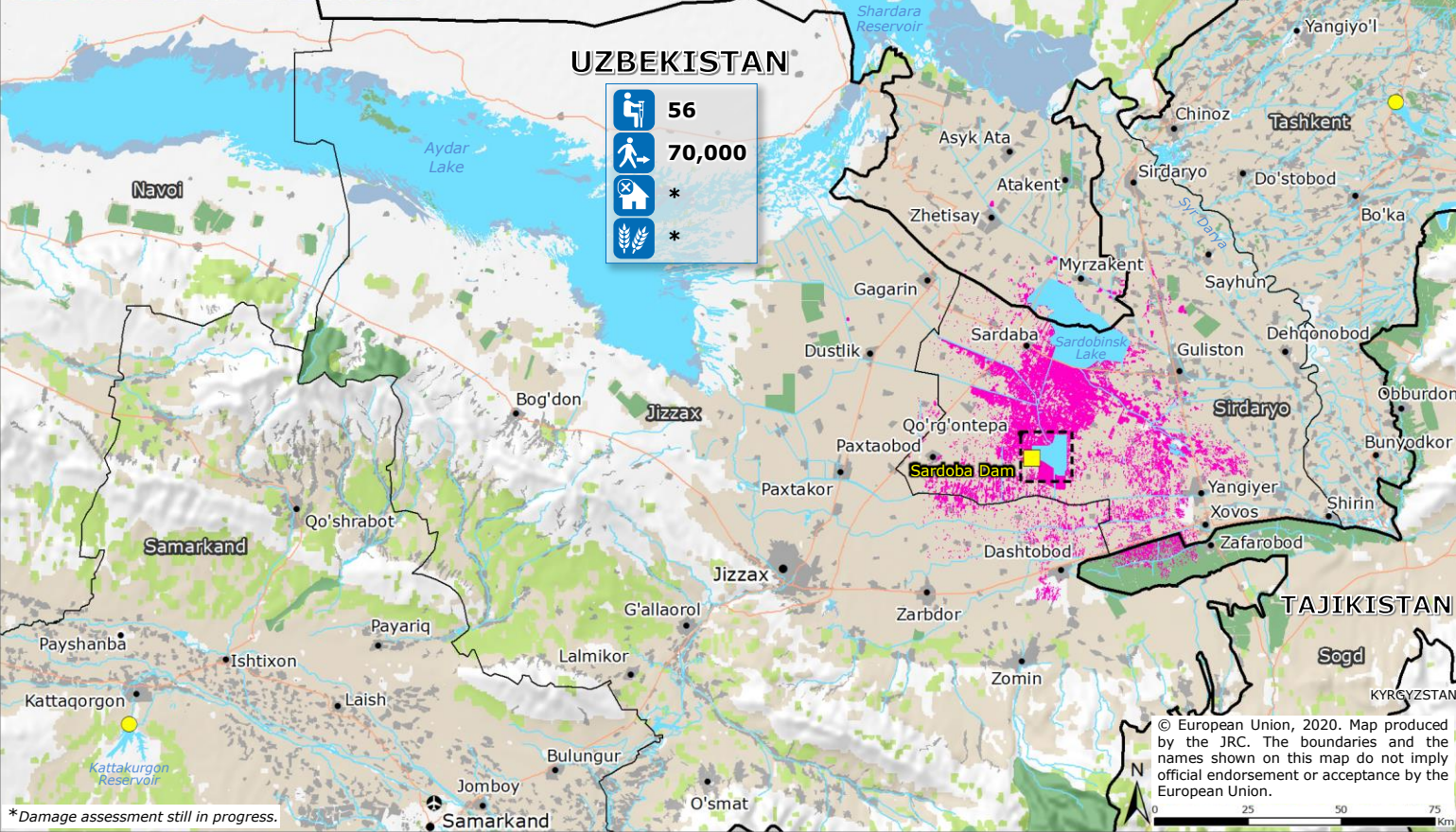


### KAZAKHSTAN

- 25,585
- 620
- 1,422
- \*

### UZBEKISTAN

- 56
- 70,000
- \*
- \*



### Flood detection as of 4 May

Source: JRC, Sentinel-2 (acquisition date: 4 May)

- Flood trace
- Sardoba Dam
- Location of Sardoba Dam collapsing, as of 1 May
- Other Dam

Source: IFRC

- Injured people
- Evacuated people
- Flooded buildings
- Potentially flooded buildings
- Damaged crops
- Lakes and reservoir
- Wetland
- Rivers and canals
- Cropland
- Rangeland
- Built-up
- Nature reserve and forests
- Roads
- Country border
- Province border
- Main airport

\*Damage assessment still in progress.

© European Union, 2020. Map produced by the JRC. The boundaries and the names shown on this map do not imply official endorsement or acceptance by the European Union.