
**SOUTH CAROLINA
ELECTION REPORT
1995-1996**




**Prepared and Published by the
S.C. State Election Commission
Columbia, SC
May, 1997**

For Additional Copies or Information Contact:
State Election Commission
2221 Devine Street, Suite 105
P.O. Box 5987
Columbia, SC 29205
803-734-9070 FAX 803-734-9366
E-Mail Address - election@infoave.net
Internet Address - <http://www.state.sc.us/scsec>

Total Reports Printed (250) Cost Per Unit (\$8.60) Total Printing Cost (\$2,150.00)

TABLE OF CONTENTS

	Page
Mission and Resources	1
Commissioners and Staff Directory	2
Election Resource Directory	3
County Boards of Voter Registration and County Election Commissions	4
Certified Political Parties	8
Voting Systems by County	9
 1995-96 Elections, Voter Participation and Results (<i>primary, general, special</i>)	
Key to Abbreviations	10
Republican Presidential Preference Primary (3/2/96)	11
Democratic Primary (6/11/96)	13
Republican Primary (6/11/96)	22
General Election (11/5/96)	34
President	37
U.S. Senate and House of Representatives	38
State Senate	41
State House	48
Solicitors	66
Constitutional Amendment Questions/County Results	68
County Precinct Results	72
Special Elections	
State Senate, District #6, Primary (9/19/95)	297
State House, District #31, Primary (9/19/95)	298
State House, District #19, Election (1/23/96)	299
State Senate, District #40, Election (4/30/96)	300
State House, District #83, Election (5/21/96)	301
 Election Protests and Candidate Appeals	
Chester County, School District #5, Appeal Hearing	302
Jasper County, Sheriff, Appeal Hearing	302
Newberry County, School District #6, Appeal Hearing	303
Newberry County, School District #3, Appeal Hearing	304
Aiken/Saluda Counties, School District #1, Appeal Hearing	305
Charleston County, House District #113, Protest Hearing	306
Pickens County, House District #5, Appeal Hearing	306
 Voter Registration History and Statistics (1956-1996)	 307





122
123
124

MISSION AND RESOURCES

The State Election Commission operates and maintains the State's centralized system of voter registration and serves as the chief election office for primary, general and special elections. The Commission furnishes voter lists prior to every election held in the State, supports the functions of County Boards of Voter Registration and County Election Commissions and provides assistance for the conduct of county and municipal elections. The Commissioners of Election certify the results of state and county elections and hear any appeals or protests that may arise. The Commission conducts comprehensive statewide training for poll managers and disseminates voting statistics and election data. During 1996, the Commission completed implementation of the federal National Voter Registration Act and initiated an ongoing training and certification program for county election officials.

The following resources are available from the State Election Commission:

- **World Wide Web Home Page** - direct access to voting and registration statistics, voter registration information and application, candidate information, links.
- **Registered Voter Data** - printouts, mailing labels, diskettes and magnetic tape of up-to-date registered voters with multiple sort options (minimum charge: \$75/printouts, mailing labels, \$160/diskettes, \$125/magnetic tape).
- **1995-96 Election Report** - bound report of county precinct voting statistics and election data (\$12.00/report).
- **Annual Election Report** (reports for General Elections held between 1976-1994) - bound report of county precinct voting statistics and election data (\$16.00/report).
- **1980-1996 Election Data Compact Disk** - compact disk of county precinct voting statistics and election data (available 7/1/97).
- **Registration and Election Laws of South Carolina** (\$16.00, excluding annual supplement).
- **Poll Manager Training and Local Election Technical Assistance**
- **Poll Managers Handbook for Conduct of Elections in S.C.** (no charge)
- **"What To Do If..."** - pamphlet outlining common election day situations (no charge).
- **"Are You Eligible To Vote?"** - voter registration procedures flyer (no charge).
- **"So...You Want To Be A Candidate"** - general information flyer for candidates (no charge).
- **Federal Election Commission Campaign Disclosure Reports** - on file for public use.
- **Voter Registration Inquiry System** - provides public access to the State's central voter registration file.

COMMISSIONERS AND STAFF DIRECTORY

COMMISSIONERS

William B. DePass, Jr., Chairman (1998) Columbia ... (803) 779-8600
Dr. Deborah B. Cureton (2000) Lancaster
Dr. Walter C. Robinson (1998) Greenville
Samuel W. Howell, IV (1998) Charleston
Vernon F. Dunbar (2000) Columbia

EXECUTIVE DIRECTOR

James F. Hendrix ... (803) 734-9001

PUBLIC INFORMATION

Julie Lybrand ... (803) 734-9070

ADMINISTRATIVE SERVICES

Ann C. Wolfe, Director ... (803) 734-9069
Liz Simmons
Janet Reynolds
Betty Brady
Cindy Peel

ELECTION SERVICES

Donna Royson, Director ... (803) 734-9004
Cheryl Goodwin
Sheack Abraham
Garry Baum

INFORMATION SERVICES

Marci Andino, Director ... (803) 734-9065
Marti Taylor
Joyce B. Scott
Barbara Pagoota
Blondell M. Montague
Rose Mary Glenn
Richard C. Behlmer, Jr.

POSTAL CENTER

Ken Pike, Supervisor ... (803) 734-9072

ELECTION RESOURCE DIRECTORY

RESOURCE	INTERNET ADDRESS	PHONE NUMBER
STATE GOVERNMENT		
Attorney General		734-3970
Election Commission (candidate filing/FEC reports on file/results)	www.state.sc.us/scsec	734-9060
Ethics Commission (state campaign finance reports)		253-4192
House of Representatives, Clerk		734-2010
Legislative Manual (names/addresses of elected officials)	www.leginfo.state.sc.us/man97/manual97.asp	
Research and Statistics (state/county election district maps)	www.state.sc.us/drss	734-3793
Secretary of State (list of presidential electors)		734-2119
Senate, Clerk		212-6200
State Government Homepage	www.state.sc.us	
State Library	www.state.sc.us/scsl/refdesk.html	734-8666
FEDERAL GOVERNMENT		
Federal Election Commission	www.fec.gov	800-424-9530 202-219-3420
U. S. Justice Department		202-307-3266
OTHER		
Association of Counties		252-7255 800-922-6081
Democratic Party		799-7798
League of Women Voters		791-9044
Municipal Association of S.C.	www.masc.state.sc.us	799-9574
Project Vote Smart (election research)	www.vote-smart.org	800-622-7627
Republican Party	www.scgop.com	988-8440
West Group (S.C. Election Law supplements)		800-328-9352

SC BOARDS OF VOTER REGISTRATION

ABBEVILLE

Post Office Box 417
Abbeville SC 29620-0417
864. 459.5083 Fax 459.4982
Brenda Anderson

AIKEN

Post Office Box 3127
Aiken SC 29802-3127
803. 642.1528 Fax 642.2029
Denton T. Johnson

ALLENDALE

Post Office Box 552
Allendale SC 29810-4552
803. 584.4178 Fax 584.7058
Dorothy Willis

ANDERSON

100 S. Main St., Rm. 101
Anderson SC 29625
864. 260.4035 Fax 260.4203
Pan Millwood

BAMBERG

110 N. Main St., Courthouse
Bamberg SC 29003-3027
803. 245.3028 Fax 245.3027
Patricia Blume

BARNWELL

Courthouse Bld. Rm. 109
Barnwell SC 29812-1845
803. 541.1060 Fax 541.1005
Nancy Davis

BEAUFORT

Post Office Box 1228
Beaufort SC 29902-1228
803. 525.7104 Fax 525.7481
Agnes Garvin

BERKELEY

223 North Live Oak Drive
Moncks Corner SC 29461-2331
803. 761.6900 x 4057 Fx 761.8251
Mary Bradwell

CALHOUN

Courthouse Annex Rm. 103
St. Matthews SC 29135-1452
803. 874.2929 Fax 874.1242
Thomasine "Tommie" Brice

CHARLESTON

Post Office Box 71419
Charleston SC 29415-1419
803. 744.8683 Fax 974.6419
Mickey Miller

CHEROKEE

1434 N. Limestone Street
Gaffney SC 29340-4734
864. 487.2563 Fax 487.2594
Martha Goforth

CHESTER

Post Office Drawer 580
Chester SC 29706-0580
803. 385.2562 Fax 385.2022
Judy Helms

CHESTERFIELD

200 W. Main Street
Chesterfield SC 29709-1527
803. 623.2265 Fax 398.4907
Louise Hurst

CLARENDON

E. Kiatt Street, Rm. 201
Manning SC 29102-0458
803. 435.8215 Fax 435.8258
Rosa Dingle

COLLETON

Post Office Box 97
Walterboro SC 29488-0097
803. 549.2842 Fax 549.2812
Mildred W. Smith

DARLINGTON

300 Russell Street, Rm. 107
Darlington SC 29532-3329
803. 398.4900 Fax 398.4907
Hoyt Campbell

DILLON

Post Office Box 973
Dillon SC 29536-0973
803. 774.1403 Fax 774.1443
Susie Edwards

DORCHESTER

101 Ridge Street
St. George SC 29477-2433
803. 563.0132 Fax 563-0186
Loretha Young

EDGEFIELD

Post Office Box 442
Edgefield SC 29824-0442
803. 637.4072 Fax 637.0747
Mary Ellen Painter

FAIRFIELD

Post Office Drawer 60
Winnsboro SC 29180-0060
803. 635.1411 Fax 635.2767
Dora B. Weir

FLORENCE

City/County Complex, Box U
Florence SC 29501-3456
803. 665.3094 Fax 664.9668
Paula Mitchell

GEORGETOWN

Post Office Drawer 1270
Georgetown SC 29440-1270
803. 546.9530 Fax 527.6935
Mary Joyce Holmes

GREENVILLE

301 University Ridge, Suite 1900
Greenville SC 29601-3668
864. 467.7250 Fax 467.7256
Conway Belangia

GREENWOOD

600 Monument Street, Suite 113
Greenwood SC 29646-
864. 942.8521 Fax 942.8566
Carl D. Sanders

Voter Registration

HAMPTON

201 Lee Ave., Rm. 101
Hampton SC 29924
803. 943.7536 Fax 943.7502
Queenie Murdaugh

HORRY

1316 First Ave.
Conway SC 29526-5234
803. 248.1383 Fax 248.1280
Connie Coe

JASPER

914 Grayson Rd.
Post Office Box 299
Ridgeland SC 29936-0299
803. 726.7709 Fax 726.7800
Pat C. Malphrus

KERSHAW

County Courthouse, Rm. 213
Camden SC 29020-3638
803.425.1500 ext. 347
Fax 425.7673 Vera Murphy

LANCASTER

Post Office Box 1809
Lancaster SC 29720-1809
803. 285.2969 Fax 285.3361
Hazel L. Taylor

LAURENS

3 Catherine Street, Box 769
Laurens SC 29360-0769
864. 984.4431 Fax 984.3726
Rita Henderson

LEE

County Courthouse, Rm. 112
Bishopville SC 29010-0309
803. 484.5341 Ext. 324
Fax 484-6512 Lynn P. Hill

LEXINGTON

219 E. Main Street, Rm. 115
Lexington SC 29072-3557
803. 359.8361 Fax 359.0023
Janice Warren

MCCORMICK

Post Office Box 363
McCormick SC 29835-0636
864 465.2089 Fax 465.2783
Rebecca A. McConnell

MARION

180 Airport Drive, Suite E
Mullins SC 29574
803. 423.8268 Fax 423.8267
Helen Smith

MARLBORO

Post Office Box 502
Bennettsville SC 29512-0502
803.479.5612 Fax 479.5639
Joyce Hart

NEWBERRY

1226 College Street
Newberry SC 29108-0147
803. 321.2121 Fax 321.2102
Eleanor Alewine

OCONEE

75 Short Street
Walhalla SC 29691-2278
864. 638.4196 Fax 638.4197
Jean Ward

ORANGEBURG

Post Office Box 9000
Orangeburg SC 29115-9000
803. 799-7792 Ext. 6210
Fax 533-6104 Earl Whalen

PICKENS

222 McDaniel Avenue
Pickens SC 29671-2431
864. 898.5948 Fax 898.5949
Marilyn Bowers

RICHLAND

2020 Hampton Street
Columbia SC 29202-0192
803. 748.4944 Fax 929.6019
Gloria Wilson

SALUDA

County Courthouse
Saluda SC 29138-1444
864. 445.8851 Fax 445.9726
Gina White

SPARTANBURG

Post Office Box 1287
Spartanburg SC 29304-1287
864. 596.2549 Fax 596.2958
Barbara Blanchard/ Joe Hines

SUMTER

141 N. Main St., Rm. 114
Sumter SC 29150-4987
803. 436.2312 Fax 436.2405
Patricia Jefferson

UNION

Post Office Box 200
Union SC 29379-0200
864. 429.1616 Fax 429.1603
Helen Belk

WILLIAMSBURG

5 Courthouse Square
Kingstree SC 29556-3932
803. 354.6044 Fax 354.2106
Edith Redden

YORK

6 S. Congress Street
York SC 29745-1835
803. 684.8530 Fax 684.7801
Betty Whitesides

Voter Registration
Revised : May 2, 1997

SC COUNTY ELECTION COMMISSIONS

ABBEVILLE

Post Office Box 417
Abbeville SC 29620
(864) 459-5083 Fax 459-4982
Brenda Anderson

AIKEN

736 Richland Ave., West
Aiken SC 29801
(803) 642-1528 Fax 642-2029
Denton T. Johnson

ALLENDALE

Post Office Box 5522
Allendale SC 29810
(803)584-4178 Fax584-7058
Dorothy J. Willis

ANDERSON

100 S. Main Street
Anderson SC 29624
(864) 260-4149 Fax 260-4203
Pan Millwood

BAMBERG

110 N. Main Street
Bamberg SC 29003
(803) 245-3028 Fax 245-3027
Patricia Blume

BARNWELL

County Courthouse, Rm.109
Barnwell SC 29812
(803)541-1060 Fax541-1005
Virginia Mills

BEAUFORT

Post Office Drawer 1228
Beaufort SC 29901
(803) 525-7104 Fax 525-7481
Agnes Garvin

BERKELEY

223 N. Live Oak Drive
Moncks Corner SC 29461
(803)761-6900x 4057 Fx761-8251

CALHOUN

Courthouse Annex, Rm. 103
St. Matthews SC 29135
(803) 874-2929 Fx874-1242
Thomasine "Tommie" Brice

CHARLESTON

4367 Headquarters Road
Charleston SC 29405
(803) 745-2226 Fax 745-2273
L. Clay Cable

CHEROKEE

1434 N. Limestone Street
Gaffney SC 29340
(864) 487-2563 Fax 487-6209
Patsy B. Brown

CHESTER

Post Office Box 426
Chester SC 29706
(803) 377-8530 or 385-2562
Fred Castles

CHESTERFIELD

200 W. Main Street
Chesterfield SC 29709
(803) 623-2265 Fax 623-3945
Tommy Sellers

CLARENDON

Post Office Drawer G
Manning SC 29102
(803) 435-8894 Fax 435-8258
Ms. Bobbie Reaves

COLLETON

PO Box 97
Walterboro, SC 29488
(803) 549-2842 Fx549-2812
Mildred W. Smith

DARLINGTON

300 Russell Street, Rm. 107
Darlington SC 29532
(803) 326-5543 Fax 398-4907
Carolyn Jones

DILLON

Post Office Box 1081
Dillon SC 29536
(803) 774-7261 Fax 774-1443
F. Carlyl Price

DORCHESTER

765 E. Butter Nut Road
Summerville SC 29483
(803)871-6681 Fx 563-0137
Jane B. Vander Linden

EDGEFIELD

Post Office Box 442
Edgefield SC 29824
(803) 637-4072 Fx 637-0747
Elizabeth J. Greene

FAIRFIELD

Post Office Box 119
Winnsboro SC 29180
(803) 635-4431 Fax 635-2767
Sam Arnette

FLORENCE

2685 S. Irby Street
Florence SC 29505
(803) 665-2351 Fx664-9668
J. Mendel Brown

GEORGETOWN

Post Office Drawer 1270
Georgetown SC 29440
(803) 546-6869 Fx527-6935
Patricia Byrd

GREENVILLE

301 University Ridge, Suite 1900
Greenville SC 29601
(864) 467-7250 Fax 467-7256
Conway Belangia

GREENWOOD

600 Monument Street
Greenwood SC 29646
(864) 223-7072 Fx942-8566
Jones F. Buchanan

Election Commission

HAMPTON

Post Office Box 457
Hampton SC 29924
(803) 943-2111 Fax 943-7502
Clyde A. Eltzroth, Jr.

HORRY

1316 First Avenue
Conway SC 29526
(803) 248-1382 Fax 248-1280
Connie M. Coe

JASPER

Post Office Box 848
Ridgeland SC 29936
(803) 726-7237 Fx 726-7800
Dr. William Singleton

KERSHAW

1121 Broad Street, Rm. 213
Camden SC 29020
(803) 425-1500 Fax 425-7673
Mrs. Willie H. Beckham

LANCASTER

Post Office Box 1809
Lancaster SC 29720
(803) 285-2969 Fax 285-3361
George F. Morton

LAURENS

Post Office Box 769
Laurens SC 29360
(864) 984-4431 Fx 984-3726
Rita Henderson

LEE

County Courthouse, Rm. 112
Bishopville SC 29010
(803) 484-5341 Ext. 324
Fax 484-6512 Sidney Broadway

LEXINGTON

219 E. Main St., Rm. 115
Lexington SC 29072
(803) 359-8361 Fax 359-0023
Janice Warren

MCCORMICK

Augusta/Pine Street, Rm. 1
McCormick SC 29835
(864) 391-2678 Fx 465-2267
Rebecca McConnell

MARION

180 Airport Road, Suite E
Mullins SC 29574
(803) 423-8268 or 423-8269
Fax 423-8267 Helen Smith

MARLBORO

Post Office Box 502
Bennettsville SC 29512
(803) 454-9590 Fax 479-5639
Grover McQueen, Jr.

NEWBERRY

Post Office Box 147
Newberry SC 29108
(803) 321-2121 or 321-2119
Fx 321-2102 Eleanor Alewine

OCONEE

75 Short Street
Walhalla SC 29691
(864) 638-4198 or 638-5354
Fax 638-4197 Bob Brock

ORANGEBURG

Post Office Box 9000
Orangeburg SC 29115
(803) 799-7792 Ext. 6210
Fax 533-6104 Earl Whalen

PICKENS

222 McDaniel Avenue
Pickens SC 29671
(864) 898-5948 Fx 898-5949
Marilyn Bowers

RICHLAND

2020 Hampton Street
Columbia SC 29202
(803) 748-4940 Fax 748-4644
Mike Cinnamon

SALUDA

County Courthouse
Saluda SC 29138
(864) 445-8851 Fax 445-9726
Ben Herlong

SPARTANBURG

Post Office Box 1287
Spartanburg SC 29304
(864) 596-2549 Fx 596-2958
Joseph E. Hines, Jr.

SUMTER

141 N. Main St., Rm. 114
Sumter SC 29150
(803) 436-2310 Fax 436-2405
Gwen DuPree

UNION

220 W. Main Street
Union SC 29379
(864) 427-4615 Fax 429-1603
Donald H. Robertson

WILLIAMSBURG

Post Office Box 1104
Kingstree, SC 29556
(803) 354-7016 Fx 354-2106
Priscilla Atkinson

YORK

6 S. Congress Street
York SC 29745
(803) 684-8530 Fax 684-7801
Betty Whitesides

Election Commission
Revised : May 2, 1997

CERTIFIED POLITICAL PARTIES OF SOUTH CAROLINA

DEMOCRATIC PARTY

Jason Linde, Director
Post Office Box 5965
2730 Devine Street
Columbia, S.C. 29250
803.799.7798 FAX 765.1692

REFORM PARTY

Betty Montgomery
Forty Oaks Farms
Campobello, S.C. 29322
214-450-8800
FAX 864.585.8972

LIBERTARIAN PARTY

Steve Vandervelde
Post Office Box 50643
Columbia, S.C. 29250
803.254.3204

REPUBLICAN PARTY

Trey Walker, Director
1508 Lady Street
Columbia, S.C. 29201
803.988.8440 FAX 988.8444
www.scgop.com

PATRIOT PARTY

Wayne B. Griffin, Chairman
113 Fuller Street
Greer, S.C. 29651

U.S.TAXPAYERS PARTY

Ted Adams, Chairman
6 Old Hotel Court, Box 565
Taylors, S.C. 29687
864.292.5001
www.ustaxpayers.org

NATURAL LAW PARTY

Joe Innella
902 Palm Boulevard
Isle of Palms, S.C. 29451
803.886.4135
www.natural-law.org

VOTING SYSTEMS BY COUNTY

**VOTE
RECORDER (14)**

- Aiken
- Anderson
- Beaufort
- Cherokee
- Chester
- Florence
- Georgetown
- Greenville
- Kershaw
- Lexington
- Oconee
- Pickens
- Sumter
- York

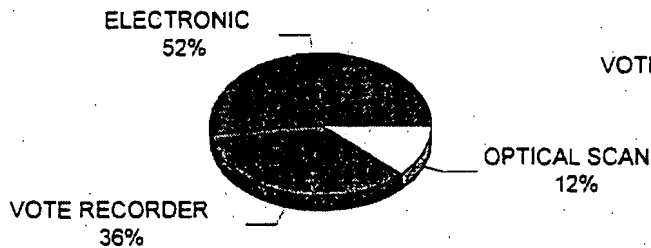
**OPTICAL
SCAN (12)**

- Abbeville
- Calhoun
- Chesterfield
- Clarendon
- Lancaster
- Laurens
- Lee
- McCormick
- Orangeburg
- Saluda
- Union
- Williamsburg

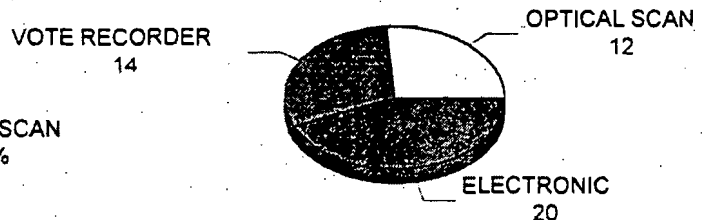
**ELECTRONIC
(20)**

- Allendale
- Bamberg
- Barnwell
- Berkeley
- Charleston
- Colleton
- Darlington
- Dillon
- Dorchester
- Edgefield
- Fairfield
- Greenwood
- Hampton
- Horry
- Jasper
- Marion
- Marlboro
- Newberry
- Richland
- Spartanburg

Percentage of Registered Voters
Using Election Systems



Number of Counties Using
Election Systems



Vote Recorder - holes are punched out next to choice. Ballot cards are counted by computer.

Optical Scan - choices are darkened in with pencil on card which is read by scanner for vote totals.

Electronic -votes are cast by pressing buttons for candidates on upright machine. Votes are totaled by computer from a cartridge from each machine.



1995 - 96 ELECTIONS, VOTER PARTICIPATION AND RESULTS

Key to abbreviations:

(R)----- Republican

(L)----- Libertarian

(D)----- Democrat

(USTP)----- U.S. Taxpayers

(PAT)----- Patriot

(REF)----- Reform

(NL)----- Natural Law

(P)----- petition

(NP)----- non-partisan

(W)----- write-in

* ----- denotes winner

SOUTH CAROLINA VOTING HISTORY AND STATISTICS
 ELECTION STATISTICS / COUNTY RECAP
 ELECTION 09086 03/02/1996 - REPUBLICAN PRESIDENTIAL PRIMARY

SELVR211
 04/30/97
 PAGE 1

COUNTY		TOTAL	TOTAL	PERCENT	-TOTAL VOTED-		-TOTAL VOTED-	
		REGISTERED	VOTED	VOTED	MALE	FEMALE	WHITE	NON-WHITE
ABBEVILLE	01	9,826	1,148	11.7	602	546	1,138	10
AIKEN	02	53,960	14,326	26.5	7,381	6,945	14,197	129
ALLEDALE	03	4,924	291	5.9	153	138	283	8
ANDERSON	04	56,662	11,329	20.0	6,031	5,298	11,253	76
BAMBERG	05	7,435	610	8.2	298	312	596	14
BARNWELL	06	9,336	1,406	15.1	749	657	1,382	24
BEAUFORT	07	41,903	10,009	23.9	5,002	5,007	9,922	87
BERKELEY	08	44,119	8,175	18.5	4,342	3,833	7,985	190
CALHOUN	09	6,654	1,041	15.6	528	513	1,036	5
CHARLESTON	10	128,145	24,803	19.4	12,459	12,344	24,419	384
CHEROKEE	11	17,906	2,224	12.4	1,215	1,009	2,207	17
CHESTER	12	13,411	997	7.4	528	469	983	14
CHESTERFIELD	13	15,160	993	6.6	555	438	988	5
CLARENDON	14	13,422	1,327	9.9	682	645	1,302	25
COLLETON	15	13,539	1,802	13.3	947	855	1,781	21
DARLINGTON	16	24,433	2,882	11.8	1,531	1,351	2,853	29
DILLON	17	11,650	891	7.6	461	430	877	14
DORCHESTER	18	34,629	7,925	22.9	3,979	3,946	7,782	143
EDGEFIELD	19	8,742	1,514	17.3	791	723	1,495	19
FAIRFIELD	20	9,706	1,121	11.5	594	527	1,095	26
FLORENCE	21	49,832	7,587	15.2	3,960	3,627	7,487	100
GEORGETOWN	22	21,773	3,009	13.8	1,548	1,461	2,980	29
GREENVILLE	23	135,784	37,196	27.4	18,880	18,316	36,850	346
GREENWOOD	24	22,602	3,497	15.5	1,854	1,643	3,459	38
HAMPTON	25	10,871	531	4.9	271	260	523	8
HORRY	26	67,552	12,083	17.9	6,290	5,793	12,017	66
JASPER	27	6,976	361	5.2	190	171	355	6
KERSHAW	28	20,888	4,618	22.1	2,362	2,256	4,564	54
LANCASTER	29	21,605	1,849	8.6	1,007	842	1,829	20
LAURENS	30	20,328	3,140	15.4	1,643	1,497	3,121	19
LEE	31	9,570	620	6.5	311	309	599	21
LEXINGTON	32	82,264	23,076	28.1	11,708	11,368	22,886	190
MCCORMICK	33	4,138	371	9.0	190	181	369	2
MARION	34	14,709	949	6.5	485	464	933	16
MARLBORO	35	10,832	481	4.4	260	221	467	14
NEWBERRY	36	13,853	2,336	16.9	1,220	1,116	2,313	23
OCONEE	37	24,759	5,289	21.4	2,791	2,498	5,257	32
ORANGEBURG	38	39,798	4,411	11.1	2,192	2,219	4,352	59
PICKENS	39	35,599	7,892	22.2	4,188	3,704	7,850	42
RICHLAND	40	125,129	24,356	19.5	12,214	12,142	23,724	632
SALUDA	41	7,678	1,146	14.9	578	568	1,144	2
SPARTANBURG	42	84,246	17,892	21.2	9,358	8,534	17,739	153
SUMTER	43	35,682	5,826	16.3	2,902	2,924	5,718	108
UNION	44	12,755	994	7.8	518	476	986	8
WILLIAMSBURG	45	17,092	862	5.0	454	408	847	15
YORK	46	51,117	8,397	16.4	4,447	3,950	8,342	55
ELECTION TOTAL		1,472,994	273,583	18.6	140,649	132,934	270,285	3,298

SC Republican Party
1996 Presidential Primary Results

March 2, 1996

Counties	Alexander	Buchanan	Dole	Forbes	Gramm	Keyes	Lugar	Taylor
Abbeville	93	490	465	97	2	11	4	0
Aiken	1229	4850	6245	1636	13	457	38	4
Allendale	23	92	136	40	0	6	0	0
Anderson	982	4787	4217	1185	14	201	53	5
Bamberg	55	164	326	58	1	7	3	0
Barnwell	107	430	741	123	3	12	6	0
Beaufort	1340	1632	4739	1911	16	280	107	5
Berkeley	761	2680	3693	1420	7	90	22	0
Calhoun	117	327	495	114	2	11	3	0
Charleston	2337	5424	12252	4776	26	247	100	7
Cherokee	164	938	898	195	4	26	3	2
Chester	79	384	424	123	5	7	1	1
Chesterfield	58	365	457	100	4	17	0	0
Clarendon	122	346	697	142	5	20	2	3
Colleton	130	512	869	266	4	11	0	1
Darlington	210	773	1535	321	4	43	6	1
Dillon	30	256	545	76	0	14	1	0
Dorchester	800	2076	3607	1371	13	105	28	1
Edgefield	103	517	688	169	4	36	2	0
Fairfield	121	335	543	117	0	23	5	0
Florence	378	2312	3929	944	11	116	21	4
Georgetown	331	697	1405	533	4	37	12	1
Greenville	3493	12605	15617	4467	98	1062	116	9
Greenwood	328	1043	1775	357	4	57	8	1
Hampton	38	164	259	62	2	7	1	0
Horry	1287	3125	5153	2363	21	116	56	4
Jasper	30	120	187	22		2	0	1
Kershaw	502	1399	2195	440	6	69	12	1
Lancaster	130	699	825	169	0	39	2	1
Laurens	222	1185	1438	279	2	49	8	1
Lee	43	219	324	49	0	3	2	0
Lexington	3806	5835	10422	2536	44	600	73	10
Marion	46	245	539	110	1	8	4	0
Marlboro	20	158	252	67	0	1	0	0
McCormick	21	95	178	73	0	6	3	0
Newberry	266	590	1251	220	4	28	16	0
Oconee	630	1576	2211	711	15	86	38	1
Orangeburg	375	1285	2211	486	7	48	8	0
Pickens	767	2925	3478	828	13	203	30	8
Richland	3883	4952	11865	2698	24	936	129	5
Saluda	156	354	542	97	4	8	1	0
Spartanburg	1739	7035	7259	1680	39	266	43	8
Sumter	472	1582	3210	538	12	84	11	1
Union	50	417	455	75	2	10	1	0
Williamsburg	50	272	495	54	0	4	1	0
York	723	2557	3857	941	27	283	37	5
State Total	28647	80824	124904	35039	467	5752	1017	91

SOUTH CAROLINA VOTING HISTORY AND STATISTICS
 ELECTION 09174 06/11/1996 - 1996 STATEWIDE DEM & REP PRIMARY
 DEMOCRATIC RECAP

SELVR210

COUNTY	TOTAL	TOTAL	Z	-----TOTAL VOTED-----		-----TOTAL VOTED-----	
	REGISTERED	VOTED	VOTED	MALE	FEMALE	WHITE	NON-WHITE
01 ABBEVILLE	11,196	4,655	41.57	2,136	2,519	3,135	1,520
02 AIKEN	59,291	1,246	2.10	524	722	405	841
03 ALLENDALE	5,421	1,001	18.46	433	568	403	598
04 ANDERSON	62,089	1,768	2.84	806	962	1,064	704
05 BAMBERG	8,264	1,159	14.02	471	688	362	797
06 BARNWELL	9,988	1,712	17.14	721	991	611	1,101
07 BEAUFORT	45,984	1,803	3.92	683	1,120	383	1,420
08 BERKELEY	48,364	4,320	8.93	1,728	2,592	560	3,760
09 CALHOUN	7,592	1,304	17.17	494	810	206	1,098
10 CHARLESTON	137,374	8,081	5.88	3,164	4,917	1,003	7,078
11 CHEROKEE	20,218	1,161	5.74	538	623	939	222
12 CHESTER	15,871	9,108	57.38	3,968	5,140	5,811	3,297
13 CHESTERFIELD	16,606	3,411	20.54	1,473	1,938	2,161	1,250
14 CLARENDON	15,339	8,145	53.09	3,508	4,637	4,079	4,066
15 COLLETON	14,719	1,739	11.81	654	1,085	259	1,480
16 DARLINGTON	27,107	3,493	12.88	1,425	2,068	1,488	2,005
17 DILLON	13,517	3,408	25.21	1,431	1,977	1,632	1,776
18 DORCHESTER	39,012	1,347	3.45	518	829	231	1,116
19 EDGEFIELD	10,178	1,102	10.82	465	637	423	679
20 FAIRFIELD	10,965	5,538	50.50	2,344	3,194	2,698	2,840
21 FLORENCE	55,781	9,000	16.13	3,551	5,449	2,621	6,379
22 GEORGETOWN	24,721	7,197	29.11	3,138	4,059	3,978	3,219
23 GREENVILLE	147,539	6,715	4.55	2,527	4,188	2,014	4,701
24 GREENWOOD	24,537	1,352	5.51	621	731	604	748
25 HAMPTON	11,579	3,213	27.74	1,410	1,803	1,752	1,461
26 HORRY	76,564	2,886	3.76	1,261	1,625	1,855	1,031
27 JASPER	8,777	5,377	61.26	2,298	3,079	2,723	2,654
28 KERSHAW	22,673	1,576	6.95	608	968	637	939
29 LANCASTER	24,964	13,362	53.52	6,133	7,229	11,414	1,948
30 LAURENS	23,262	6,197	26.64	2,780	3,417	4,752	1,445
31 LEE	10,689	4,694	43.91	1,948	2,746	2,355	2,339
32 LEXINGTON	89,029	2,058	2.31	806	1,252	1,262	796
33 MCCORMICK	4,805	1,567	32.61	671	896	728	839
34 MARION	17,295	8,410	48.62	3,319	5,091	4,149	4,261
35 MARLBORO	13,369	6,182	46.24	2,692	3,490	3,702	2,480
36 NEWBERRY	16,762	4,177	24.91	1,861	2,316	3,289	888
37 OCONEE	27,172	573	2.10	264	309	463	110
38 ORANGEBURG	44,638	16,411	36.76	6,840	9,571	6,571	9,840
39 PICKENS	39,824	522	1.31	238	284	355	167
40 RICHLAND	138,322	14,223	10.28	5,586	8,637	3,694	10,529
41 SALUDA	8,669	670	7.72	292	378	413	257
42 SPARTANBURG	93,828	2,214	2.35	1,058	1,156	1,623	591
43 SUMTER	40,530	5,035	12.42	2,062	2,973	1,450	3,585
44 UNION	14,331	1,824	12.72	840	984	1,150	674
45 WILLIAMSBURG	19,042	9,872	51.84	4,052	5,820	4,091	5,781
46 YORK	56,986	5,546	9.73	2,460	3,086	3,726	1,820
47 STATE TOTALS	1,634,783	206,354	12.62	86,800	119,554	99,224	107,130

SOUTH CAROLINA VOTING HISTORY AND STATISTICS
 ELECTION 09174 06/11/1996 - 1996 STATEWIDE DEM & REP PRIMARY
 VOTER ACTIVITY BREAKDOWN BY AGE WITHIN COUNTY
 DEMOCRATIC RECAP

SELVR210

COUNTY	TOTAL REGISTERED	-----18 - 21-----		-----22 - 44-----			-----45 - 64-----			-----65 & OVER-----					
		TOTAL VOTED	TOTAL VOTED %	TOTAL REGISTERED	TOTAL VOTED	TOTAL VOTED %	TOTAL REGISTERED	TOTAL VOTED	TOTAL VOTED %	TOTAL REGISTERED	TOTAL VOTED	TOTAL VOTED %			
01 ABBEVILLE	11,196	4,655	41.57	349	102	29.22	4,620	1,435	31.06	3,572	1,741	48.74	2,655	1,377	51.86
02 AIKEN	59,291	1,246	2.10	2,376	14	0.58	26,358	357	1.35	19,121	496	2.59	11,436	379	3.31
03 ALLENDALE	5,421	1,001	18.46	340	20	5.88	2,309	279	12.08	1,617	374	23.12	1,155	328	28.39
04 ANDERSON	62,089	1,768	2.84	2,745	36	1.31	25,046	353	1.40	21,240	633	2.98	13,058	746	5.71
05 BAMBERG	8,264	1,159	14.02	463	34	7.34	3,577	355	9.92	2,462	441	17.91	1,762	329	18.67
06 BARNWELL	9,988	1,712	17.14	411	48	11.67	4,402	562	12.76	3,191	633	19.83	1,984	469	23.63
07 BEAUFORT	45,984	1,803	3.92	1,233	26	2.10	17,431	496	2.84	14,974	678	4.52	12,346	603	4.88
08 BERKELEY	48,364	4,320	8.93	2,078	123	5.91	22,640	1,376	6.07	16,909	1,764	10.43	6,737	1,057	15.68
09 CALHOUN	7,592	1,304	17.17	406	48	11.82	3,325	410	12.33	2,445	505	20.65	1,416	341	24.08
10 CHARLESTON	137,374	8,081	5.88	5,096	147	2.88	65,088	2,121	3.25	42,053	3,338	7.93	25,137	2,475	9.84
11 CHEROKEE	20,218	1,161	5.74	955	21	2.19	8,503	184	2.16	6,521	405	6.21	4,239	551	12.99
12 CHESTER	15,871	9,108	57.38	759	341	44.92	7,031	3,306	47.02	4,975	3,267	65.66	3,106	2,194	70.63
13 CHESTERFIELD	16,606	3,411	20.54	459	47	10.23	7,172	953	13.28	5,591	1,352	24.18	3,384	1,059	31.29
14 CLARENDON	15,339	8,145	53.09	685	259	37.81	6,481	2,947	45.47	4,938	3,039	61.54	3,235	1,900	58.73
15 COLLETON	14,719	1,739	11.81	523	42	8.03	5,959	442	7.41	5,034	668	13.26	3,203	587	18.32
16 DARLINGTON	27,107	3,493	12.88	1,095	67	6.11	11,517	968	8.40	9,206	1,406	15.27	5,289	1,052	19.89
17 DILLON	13,517	3,408	25.21	700	104	14.85	6,152	1,119	18.18	4,151	1,262	30.40	2,514	923	36.71
18 DORCHESTER	39,012	1,347	3.45	1,636	27	1.65	18,506	414	2.23	13,196	563	4.26	5,674	343	6.04
19 EDGEFIELD	10,178	1,102	10.82	416	29	6.97	4,665	317	6.79	3,198	439	13.72	1,899	317	16.69
20 FAIRFIELD	10,965	5,538	50.50	492	157	31.91	5,050	2,117	41.92	3,346	2,006	59.95	2,077	1,258	60.56
21 FLORENCE	55,781	9,000	16.13	2,658	230	8.65	25,611	2,996	11.69	17,862	3,673	20.56	9,650	2,101	21.77
22 GEORGETOWN	24,721	7,197	29.11	1,197	159	13.28	9,902	2,334	23.57	8,102	2,868	35.39	5,520	1,836	33.26
23 GREENVILLE	147,539	6,715	4.55	6,540	126	1.92	65,700	2,005	3.05	48,032	2,518	5.24	27,267	2,066	7.57
24 GREENWOOD	24,537	1,352	5.51	815	17	2.08	10,106	274	2.71	8,166	530	6.49	5,450	531	9.74
25 HAMPTON	11,579	3,213	27.74	741	90	12.14	5,339	948	17.75	3,405	1,268	37.23	2,094	907	43.31
26 HORRY	76,564	2,886	3.76	2,405	35	1.45	29,859	624	2.08	25,166	1,138	4.52	19,134	1,089	5.69
27 JASPER	8,777	5,377	61.26	487	243	49.89	3,926	2,026	51.60	2,668	1,921	72.00	1,696	1,187	69.98
28 KERSHAW	22,673	1,576	6.95	823	23	2.79	9,840	365	3.70	7,574	653	8.62	4,436	535	12.06
29 LANCASTER	24,964	13,362	53.52	1,080	357	33.05	10,380	4,483	43.18	8,581	5,413	63.08	4,923	3,109	63.15
30 LAURENS	23,262	6,197	26.64	779	95	12.19	9,424	1,590	16.87	7,763	2,476	31.89	5,296	2,036	38.44
31 LEE	10,689	4,694	43.91	596	142	23.82	5,126	1,648	32.14	2,989	1,707	57.10	1,978	1,197	60.51
32 LEXINGTON	89,029	2,058	2.31	3,596	52	1.44	41,925	621	1.48	30,373	768	2.52	13,135	617	4.69
33 MCCORMICK	4,805	1,567	32.61	246	36	14.63	1,983	469	23.65	1,482	620	41.85	1,094	442	40.40
34 MARION	17,295	8,410	48.62	1,188	284	23.90	7,682	2,990	38.92	5,115	3,119	60.97	3,310	2,017	60.93
35 MARLBORO	13,369	6,182	46.24	819	198	24.17	5,752	2,130	37.03	4,159	2,383	57.29	2,639	1,471	55.74
36 NEWBERRY	16,762	4,177	24.91	491	62	12.62	6,959	1,093	15.70	5,299	1,633	30.81	4,013	1,389	34.61
37 OCONEE	27,172	573	2.10	1,072	13	1.21	10,557	110	1.04	9,151	184	2.01	6,392	266	4.16
38 ORANGEBURG	44,638	16,411	36.76	2,459	482	19.60	20,047	5,408	26.97	13,436	6,433	47.87	8,696	4,088	47.01
39 PICKENS	39,824	522	1.31	1,648	8	0.48	18,719	97	0.51	12,444	182	1.46	7,013	235	3.35
40 RICHLAND	138,322	14,223	10.28	5,977	266	4.45	69,277	5,124	7.39	41,154	5,747	13.96	21,914	3,086	14.08
41 SALUDA	8,669	670	7.72	439	13	2.96	3,517	131	3.72	2,748	242	8.80	1,965	284	14.45
42 SPARTANBURG	93,828	2,214	2.35	3,328	26	0.78	40,337	483	1.19	31,555	855	2.70	18,608	850	4.56
43 SUMTER	40,530	5,035	12.42	1,963	136	6.92	18,399	1,526	8.29	12,723	2,000	15.71	7,445	1,373	18.44
44 UNION	14,331	1,824	12.72	505	23	4.55	5,653	387	6.84	4,660	632	13.56	3,513	782	22.26
45 WILLIAMSBURG	19,042	9,872	51.84	976	295	30.22	8,397	3,509	41.78	5,825	3,640	62.48	3,844	2,428	63.16
46 YORK	56,986	5,546	9.73	2,254	100	4.43	25,001	1,381	5.52	19,413	2,143	11.03	10,318	1,922	18.62
47 STATE TOTALS	1,634,783	206,354	12.62	68,299	5,203	7.61	725,250	65,263	8.99	527,585	79,756	15.11	313,649	56,132	17.89

U S SENATE

	* WINNER ELLIOTT SPRINGS CLOSE (D)	CECIL J WILLIAMS (D)
ABBEVILLE	1,805	2,220
AIKEN	594	546
ALLENDALE	373	387
ANDERSON	891	740
BAMBERG	438	436
BARNWELL	441	575
BEAUFORT	802	689
BERKELEY	1,476	1,654
CALHOUN	454	735
CHARLESTON	3,963	2,579
CHEROKEE	595	371
CHESTER	5,113	1,522
CHESTERFIELD	1,966	937
CLARENDON	3,794	2,311
COLLETON	978	535
DARLINGTON	1,894	1,223
DILLON	1,883	937
DORCHESTER	700	476
EDGEFIELD	383	502
FAIRFIELD	2,540	1,542
FLORENCE	3,664	2,452
GEORGETOWN	2,805	2,485
GREENVILLE	2,635	2,755
GREENWOOD	669	436
HAMPTON	1,000	1,040
HORRY	1,969	758
JASPER	2,374	1,321
KERSHAW	1,166	328
LANCASTER	8,392	2,323
LAURENS	3,018	2,370
LEE	2,395	1,748
LEXINGTON	1,547	369
MCCORMICK	504	745
MARION	3,948	1,978
MARLBORO	3,303	2,129
NEWBERRY	2,434	1,063
OCONEE	277	238
ORANGEBURG	7,459	6,992
PICKENS	282	175
RICHLAND	9,983	3,146
SALUDA	446	190
SPARTANBURG	1,220	772
SUMTER	2,393	1,458
UNION	950	645
WILLIAMSBURG	3,409	3,329
YORK	3,628	621
STATE TOTAL	102,953	62,783

JUNE 11, 1996 SOUTH CAROLINA STATE WIDE DEMOCRATIC PRIMARY - OFFICIAL RESULTS

REPRESENTATIVE IN CONGRESS DISTRICT 006

	* WINNER JAMES (JIM) CLYBURN D	BEN FRASIER JR D
BAMBERG	796	117
BEAUFORT	223	29
BERKELEY	1,873	214
CALHOUN	238	23
CHARLESTON	3,965	234
CLARENDON	5,023	1,509
COLLETON	1,071	107
DARLINGTON	764	77
DORCHESTER	747	43
FLORENCE	6,226	933
LEE	1,459	307
MARION	5,291	1,020
ORANGEBURG	7,533	784
RICHLAND	7,396	384
SUMTER	2,126	157
WILLIAMSBURG	6,202	1,169
STATE TOTAL	50,933	7,107

JUNE 11, 1996 SOUTH CAROLINA STATE WIDE DEMOCRATIC PRIMARY - OFFICIAL RESULTS

STATE SENATE DISTRICT 007

	* WINNER		
	RALPH	THEO	
	ANDERSON	MITCHELL	
	D	D	
GREENVILLE	3,151	1,248	
STATE TOTAL	3,151	1,248	

STATE SENATE DISTRICT 017

	CHRIS	CHARLES	CARNELL	LINDA M
	KING	MONTGOMERY	MURPHY	SHORT
	D	D	D	D
CHESTER	2,348	2,292	206	2,651
FAIRFIELD	422	535	1,655	720
UNION	240	50	129	277
YORK	566	80	105	183
STATE TOTAL	3,576	2,957	2,095	3,831

STATE SENATE DISTRICT 030

	MAGGIE M	WAYMON	JOHN
	GLOVER	MUMFORD	WRIGHT
	D	D	D
DILLON	685	805	293
FLORENCE	2,790	1,127	91
MARION	2,287	1,743	2,081
STATE TOTAL	5,762	3,675	2,465

STATE SENATE DISTRICT 032

	NORMAN A	* WINNER
	BROWN	J. YANCEY
	D	MCGILL
	D	D
FLORENCE	196	234
GEORGETOWN	1,077	2,208
HORRY	217	269
WILLIAMSBURG	2,541	5,150
STATE TOTAL	4,031	7,861

STATE SENATE DISTRICT 037

	EDDIE	* WINNER
	BINES	DEWITT
	D	WILLIAMS
	D	D
BERKELEY	1,094	2,019
CHARLESTON	312	98
COLLETON	450	171
DORCHESTER	145	126
GEORGETOWN	536	300
STATE TOTAL	2,537	2,714

STATE SENATE DISTRICT 040

	JON	* WINNER	
	HARE	BRAD	
	D	HUTTO	
	D	JOE	
	D	WILDER	
	D	D	
ALLENDALE	38	155	609
BARNWELL	64	694	851
HAMPTON	23	526	493
ORANGEBURG	699	5,943	1,243
STATE TOTAL	824	7,318	3,196

JUNE 11, 1996 SOUTH CAROLINA STATE WIDE DEMOCRATIC PRIMARY - OFFICIAL RESULTS

HOUSE OF REPRESENTATIVES DISTRICT 011

	MARY LOU EDEMS D	* WINNER HARRY STILLE D	
ABBEVILLE	1,403	2,149	
ANDERSON	23	67	
GREENWOOD	25	33	
STATE TOTAL	1,451	2,249	

HOUSE OF REPRESENTATIVES DISTRICT 012

	MICHAEL JOHNSON D	* WINNER ANNE PARKS D	
ABBEVILLE	412	273	
GREENWOOD	80	384	
MCCORMICK	574	711	
SALUDA	5	8	
STATE TOTAL	1,071	1,376	

HOUSE OF REPRESENTATIVES DISTRICT 023

	ENNIS FANT D	* WINNER FLETCHER M SMITH JR D	
GREENVILLE	719	1,215	
STATE TOTAL	719	1,215	

HOUSE OF REPRESENTATIVES DISTRICT 040

	ROBERT COATS D	* WINNER MCLEOD WALT D	
NEWBERRY	1,057	2,304	
STATE TOTAL	1,057	2,304	

HOUSE OF REPRESENTATIVES DISTRICT 041

	CREIGHTON COLEMAN D	* WINNER TIMOTHY C WILKES D	
CHESTER	419	460	
FAIRFIELD	2,434	2,713	
STATE TOTAL	2,853	3,173	

HOUSE OF REPRESENTATIVES DISTRICT 050

	* WINNER GRADY A BROWN D	YANCEY P KIRVIN D	EUGENE E SUTTON JR D	
LEE	2,796	271	1,247	
STATE TOTAL	2,796	271	1,247	

HOUSE OF REPRESENTATIVES DISTRICT 054

	* WINNER DOUGLAS JENNINGS JR D	GLENN D MANNING D	
CHESTERFIELD	47	52	
DILLON	528	276	
MARLBORO	4,215	959	
STATE TOTAL	4,790	1,287	

JUNE 11, 1996 SOUTH CAROLINA STATE WIDE DEMOCRATIC PRIMARY - OFFICIAL RESULTS

HOUSE OF REPRESENTATIVES DISTRICT 057

	JAMES A BATTLE JR D	SUSAN S CROTTS D	POIETTE F MCGILL D	
MARION	2,444	1,170	2,260	
STATE TOTAL	2,444	1,170	2,260	

HOUSE OF REPRESENTATIVES DISTRICT 070

	JIM FABER D	* WINNER JOSEPH H NEAL D	
RICHLAND	811	1,668	
STATE TOTAL	811	1,668	

HOUSE OF REPRESENTATIVES DISTRICT 072

	JIM LEVENTIS D	* WINNER JAMES E SMITH JR D	
RICHLAND	622	875	
STATE TOTAL	622	875	

HOUSE OF REPRESENTATIVES DISTRICT 074

	* WINNER ALMA BYRD D	PAUL LIVINGSTON D	
RICHLAND	906	756	
STATE TOTAL	906	756	

HOUSE OF REPRESENTATIVES DISTRICT 102

	AMOS L GOURDINE D	HAROLD JEFFERSON D	FRANK LEGREE JR D	BENJAMIN TEW D	
BERKELEY	1,090	340	621	880	
STATE TOTAL	1,090	340	621	880	

HOUSE OF REPRESENTATIVES DISTRICT 109

	DELBERT DUBOISE D	DAVID MACK III D	MARGARET RUSH D	
CHARLESTON	167	874	760	
STATE TOTAL	167	874	760	

HOUSE OF REPRESENTATIVES DISTRICT 120

	BILL BOWERS D	BILLY LANDERS D	HUGH T LIGHTSEY D	R. THAYER RIVERS D	
BEAUFORT	47	16	13	49	
COLLETON	51	2	30	10	
HAMPTON	1,485	44	484	224	
JASPER	318	55	226	868	
STATE TOTAL	1,901	117	753	1,151	

JUNE 11, 1996 SOUTH CAROLINA STATE WIDE DEMOCRATIC PRIMARY - OFFICIAL RESULTS

HOUSE OF REPRESENTATIVES DISTRICT 121

	* WINNER WALTER P LLOYD D		WILLIAMS S YOUNG JR D
BEAUFORT	122		439
COLLETON	1,114		89
STATE TOTAL	1,236		528

HOUSE OF REPRESENTATIVES DISTRICT 122

	DARRELL T JOHNSON JR D		* WINNER CLEMENTA C PINCKNEY D
BEAUFORT	63		381
HAMPTON	123		247
JASPER	1,170		1,982
STATE TOTAL	1,356		2,610

SOLICITOR DISTRICT 004

	* WINNER JAY E HODGE D		GORDON MCBRIDE D
CHESTERFIELD	2,461		767
DARLINGTON	1,604		1,738
DILLON	1,032		1,913
MARLBORO	3,622		2,691
STATE TOTAL	8,719		7,109

STATE SENATE DISTRICT 017

	CHRIS KING D	" WINNER LINDA H SHORT D
CHESTER	2,891	5,244
FAIRFIELD	844	562
UNION	346	185
YORK	786	228
STATE TOTAL	4,867	6,219

STATE SENATE DISTRICT 030

	" WINNER MAGGIE W GLOVER D	WAYMON MUMFORD D
DILLON	725	856
FLORENCE	2,882	1,242
MARION	2,964	3,340
STATE TOTAL	6,571	5,438

HOUSE OF REPRESENTATIVES DISTRICT 057

	" WINNER JAMES A BATTLE JR D	POIETTE F MCGILL D
MARION	3,353	2,821
STATE TOTAL	3,353	2,821

HOUSE OF REPRESENTATIVES DISTRICT 102

	" WINNER AMOS L COURDINE D	BENJAMIN TEW D
BERKELEY	1,091	986
STATE TOTAL	1,091	986

HOUSE OF REPRESENTATIVES DISTRICT 109

	" WINNER DAVID MACK III D	MARGARET RUSH D
CHARLESTON	918	640
STATE TOTAL	918	640

HOUSE OF REPRESENTATIVES DISTRICT 120

	" WINNER BILL BOWERS D	R. THAYER RIVERS D
BEAUFORT	6	18
COLLETON	40	3
HAMPTON	1,926	120
JASPER	300	776
STATE TOTAL	2,272	917

SOUTH CAROLINA VOTING HISTORY AND STATISTICS
 ELECTION 09174 06/11/1996 - 1996 STATEWIDE DEM & REP PRIMARY
 REPUBLICAN RECAP

SELVR210

COUNTY	TOTAL	TOTAL	Z	-----TOTAL VOTED-----		-----TOTAL VOTED-----	
	REGISTERED	VOTED	VOTED	MALE	FEMALE	WHITE	NON-WHITE
01 ABBEVILLE	11,196	286	2.55	151	135	279	7
02 AIKEN	59,291	14,332	24.17	7,212	7,120	13,954	378
03 ALLENDALE	5,421	186	3.43	87	99	173	13
04 ANDERSON	62,089	15,459	24.89	7,724	7,735	15,081	378
05 BAMBERG	8,264	430	5.20	206	224	419	11
06 BARNWELL	9,988	1,220	12.21	596	624	1,203	17
07 BEAUFORT	45,984	14,454	31.43	6,854	7,600	13,968	486
08 BERKELEY	48,364	6,398	13.22	3,381	3,017	6,142	256
09 CALHOUN	7,592	1,606	21.15	777	829	1,582	24
10 CHARLESTON	137,374	21,778	15.85	11,057	10,721	20,451	1,347
11 CHEROKEE	20,218	1,077	5.32	531	546	1,067	10
12 CHESTER	15,871	313	1.97	165	148	302	11
13 CHESTERFIELD	16,606	442	2.66	247	195	434	8
14 CLARENDON	15,339	372	2.42	199	173	360	12
15 COLLETON	14,719	2,711	18.41	1,354	1,357	2,566	145
16 DARLINGTON	27,107	2,880	10.62	1,419	1,461	2,844	36
17 DILLON	13,517	510	3.77	249	261	495	15
18 DORCHESTER	39,012	10,579	27.11	5,105	5,474	9,167	1,412
19 EDGEFIELD	10,178	2,314	22.73	1,059	1,255	2,275	39
20 FAIRFIELD	10,965	325	2.96	168	157	314	11
21 FLORENCE	55,781	8,333	14.93	4,143	4,190	8,209	124
22 GEORGETOWN	24,721	1,030	4.16	541	489	1,008	22
23 GREENVILLE	147,539	18,984	12.86	9,675	9,309	18,784	200
24 GREENWOOD	24,537	2,497	10.17	1,324	1,173	2,431	66
25 HAMPTON	11,579	190	1.64	104	86	180	10
26 Horry	76,564	11,501	15.02	5,835	5,666	11,382	119
27 JASPER	8,777	115	1.31	68	47	94	21
28 KERSHAW	22,673	4,025	17.75	2,040	1,985	3,954	71
29 LANCASTER	24,964	897	3.59	487	410	885	12
30 LAURENS	23,262	1,595	6.85	819	776	1,580	15
31 LEE	10,689	106	0.99	41	65	101	5
32 LEXINGTON	89,029	21,690	24.36	10,761	10,929	21,425	265
33 MCCORMICK	4,805	191	3.97	89	102	187	4
34 MARION	17,295	299	1.72	144	155	286	13
35 MARLBORO	13,369	131	0.97	71	60	117	14
36 NEWBERRY	16,762	1,041	6.21	550	491	1,029	12
37 OCONEE	27,172	6,962	25.62	3,554	3,408	6,791	171
38 ORANGEBURG	44,638	1,316	2.94	628	688	1,277	39
39 PICKENS	39,824	6,331	15.89	3,299	3,032	6,266	65
40 RICHLAND	138,322	21,370	15.44	10,579	10,791	20,749	621
41 SALUDA	8,669	879	10.13	425	454	872	7
42 SPARTANBURG	93,828	10,243	10.91	5,276	4,967	10,110	133
43 SUMTER	40,530	4,079	10.06	2,038	2,041	3,975	104
44 UNION	14,331	1,030	7.18	510	520	1,009	21
45 WILLIAMSBURG	19,042	264	1.38	137	127	245	19
46 YORK	56,986	7,643	13.41	3,756	3,887	7,556	87
47 STATE TOTALS	1,634,783	230,414	14.09	115,435	114,979	223,558	6,856

SOUTH CAROLINA VOTING HISTORY AND STATISTICS
 ELECTION 09174 06/11/1996 - 1996 STATEWIDE DEM & REP PRIMARY
 VOTER ACTIVITY BREAKDOWN BY AGE WITHIN COUNTY
 REPUBLICAN RECAP

SELVR210

COUNTY	TOTAL REGISTERED	-----18 - 21-----			-----22 - 44-----			-----45 - 64-----			-----65 & OVER-----				
		TOTAL VOTED	TOTAL VOTED	TOTAL VOTED	TOTAL REGISTERED	TOTAL VOTED	TOTAL VOTED	TOTAL REGISTERED	TOTAL VOTED	TOTAL REGISTERED	TOTAL VOTED	TOTAL VOTED			
01 ABBEVILLE	11,196	286	2.55	349	2	0.57	4,620	82	1.77	3,572	113	3.16	2,655	89	3.35
02 AIKEN	59,291	14,332	24.17	2,376	245	10.31	26,358	4,377	16.60	19,121	5,661	29.60	11,436	4,049	35.40
03 ALLENDALE	5,421	186	3.43	340	4	1.17	2,309	38	1.64	1,617	65	4.01	1,155	79	6.83
04 ANDERSON	62,089	15,459	24.89	2,745	333	12.13	25,046	4,439	17.72	21,240	6,348	29.88	13,058	4,339	33.22
05 BAMBERG	8,264	430	5.20	463	11	2.37	3,577	89	2.48	2,462	166	6.74	1,762	164	9.30
06 BARNWELL	9,988	1,220	12.21	411	31	7.54	4,402	364	8.26	3,191	444	13.91	1,984	381	19.20
07 BEAUFORT	45,984	14,454	31.43	1,233	148	12.00	17,431	3,124	17.92	14,974	5,393	36.01	12,346	5,789	46.88
08 BERKELEY	48,364	6,398	13.22	2,078	151	7.26	22,640	1,944	8.58	16,909	2,949	17.44	6,737	1,354	20.09
09 CALHOUN	7,592	1,606	21.15	406	45	11.08	3,325	498	14.97	2,445	661	27.03	1,416	402	28.38
10 CHARLESTON	137,374	21,778	15.85	5,096	253	4.96	65,088	5,907	9.07	42,053	8,514	20.24	25,137	7,104	28.26
11 CHEROKEE	20,218	1,077	5.32	955	19	1.98	8,503	280	3.29	6,521	419	6.42	4,239	359	8.46
12 CHESTER	15,871	313	1.97	759	11	1.44	7,031	119	1.69	4,975	105	2.11	3,106	78	2.51
13 CHESTERFIELD	16,606	442	2.66	459	13	2.83	7,172	117	1.63	5,591	171	3.05	3,384	141	4.16
14 CLARENDON	15,339	372	2.42	685	13	1.89	6,481	81	1.24	4,938	162	3.28	3,235	116	3.58
15 COLLETON	14,719	2,711	18.41	523	48	9.17	5,959	775	13.00	5,034	1,121	22.26	3,203	767	23.94
16 DARLINGTON	27,107	2,880	10.62	1,095	48	4.38	11,517	750	6.51	9,206	1,167	12.67	5,289	915	17.30
17 DILLON	13,517	510	3.77	700	9	1.28	6,152	134	2.17	4,151	190	4.57	2,514	177	7.04
18 DORCHESTER	39,012	10,579	27.11	1,636	272	16.62	18,506	3,646	19.70	13,196	4,574	34.66	5,674	2,087	36.78
19 EDGEFIELD	10,178	2,314	22.73	416	39	9.37	4,665	857	18.37	3,198	846	26.45	1,899	572	30.12
20 FAIRFIELD	10,965	325	2.96	492	8	1.62	5,050	111	2.19	3,346	120	3.58	2,077	86	4.14
21 FLORENCE	55,781	8,333	14.93	2,658	171	6.43	25,611	2,419	9.44	17,862	3,419	19.14	9,650	2,324	24.08
22 GEORGETOWN	24,721	1,030	4.16	1,197	10	0.83	9,902	153	1.54	8,102	390	4.81	5,520	477	8.64
23 GREENVILLE	147,539	18,984	12.86	6,540	389	5.94	65,700	5,276	8.03	48,032	7,550	15.71	27,267	5,769	21.15
24 GREENWOOD	24,537	2,497	10.17	815	34	4.17	10,106	606	5.99	8,166	993	12.16	5,450	864	15.85
25 HAMPTON	11,579	190	1.64	741	10	1.34	5,339	58	1.08	3,405	70	2.05	2,094	52	2.48
26 HORRY	76,564	11,501	15.02	2,405	120	4.98	29,859	2,324	7.78	25,166	4,566	18.14	19,134	4,491	23.47
27 JASPER	8,777	115	1.31	487	4	0.82	3,926	55	1.40	2,668	38	1.42	1,696	18	1.06
28 KERSHAW	22,673	4,025	17.75	823	72	8.74	9,840	1,106	11.23	7,574	1,671	22.06	4,436	1,176	26.51
29 LANCASTER	24,964	897	3.59	1,080	21	1.94	10,380	333	3.20	8,581	332	3.86	4,923	211	4.28
30 LAURENS	23,262	1,595	6.85	779	40	5.13	9,424	478	5.07	7,763	623	8.02	5,296	454	8.57
31 LEE	10,689	106	0.99	596	1	0.16	5,126	33	0.64	2,989	38	1.27	1,978	34	1.71
32 LEXINGTON	89,029	21,690	24.36	3,596	474	13.18	41,925	7,005	16.70	30,373	9,604	31.62	13,135	4,607	35.07
33 MCCORHICK	4,805	191	3.97	246	2	0.81	1,983	22	1.10	1,482	84	5.66	1,094	83	7.58
34 MARION	17,295	299	1.72	1,188	9	0.75	7,682	102	1.32	5,115	115	2.24	3,310	73	2.20
35 MARLBORO	13,369	131	0.97	819	7	0.85	5,752	54	0.93	4,159	37	0.88	2,639	33	1.25
36 NEWBERRY	16,762	1,041	6.21	491	23	4.68	6,959	307	4.41	5,299	386	7.28	4,013	325	8.09
37 OCONEE	27,172	6,962	25.62	1,072	123	11.47	10,557	1,657	15.69	9,151	2,860	31.25	6,392	2,322	36.32
38 ORANGEBURG	44,638	1,316	2.94	2,459	36	1.46	20,047	357	1.78	13,436	482	3.58	8,696	441	5.07
39 PICKENS	39,824	6,331	15.89	1,648	105	6.37	18,719	1,837	9.81	12,444	2,527	20.30	7,013	1,862	26.55
40 RICHLAND	138,322	21,370	15.44	5,977	374	6.25	69,277	6,662	9.61	41,154	8,054	19.57	21,914	6,280	28.65
41 SALUDA	8,669	879	10.13	439	18	4.10	3,517	205	5.82	2,748	338	12.29	1,965	318	16.18
42 SPARTANBURG	93,828	10,243	10.91	3,328	182	5.46	40,337	2,810	6.96	31,555	4,113	13.03	18,608	3,138	16.86
43 SUMTER	40,530	4,079	10.06	1,963	87	4.43	18,399	1,022	5.55	12,723	1,699	13.35	7,445	1,271	17.07
44 UNION	14,331	1,030	7.18	505	19	3.76	5,653	261	4.61	4,660	384	8.24	3,513	366	10.41
45 WILLIAMSBURG	19,042	264	1.38	976	9	0.92	8,397	81	0.96	5,825	90	1.54	3,844	84	2.18
46 YORK	56,986	7,643	13.41	2,254	154	6.83	25,001	2,570	10.27	19,413	2,983	15.36	10,318	1,936	18.76
47 STATE TOTALS	1,634,783	230,414	14.09	68,299	4,197	6.14	725,250	65,525	9.03	527,585	92,635	17.55	313,649	68,057	21.69

JUNE 11, 1996 SOUTH CAROLINA STATE WIDE REPUBLICAN PRIMARY - OFFICIAL RESULTS

U S SENATE

	CHARLIE THOMPSON (R)	* WINNER STROM THURMOND (R)	HAROLD WORLEY (R)
ABBEVILLE	16	170	78
AIKEN	1,240	10,603	1,914
ALLENDALE	20	142	20
ANDERSON	1,419	7,329	5,772
BAMBERG	24	369	40
BARNWELL	61	1,075	75
BEAUFORT	2,535	6,365	4,742
BERKELEY	757	3,699	1,845
CALHOUN	76	1,223	306
CHARLESTON	2,656	10,990	4,785
CHEROKEE	58	763	357
CHESTER	54	220	42
CHESTERFIELD	16	345	81
CLARENDON	20	258	91
COLLETON	197	1,491	471
DARLINGTON	105	2,035	727
DILLON	11	364	127
DORCHESTER	1,268	5,612	2,631
EDGEFIELD	133	1,841	154
FAIRFIELD	20	250	65
FLORENCE	397	5,236	2,367
GEORGETOWN	79	539	402
GREENVILLE	1,286	11,197	6,275
GREENWOOD	231	1,525	722
HAMPTON	22	130	30
HORRY	769	4,000	6,446
JASPER	18	87	9
KERSHAW	150	2,558	1,155
LANCASTER	90	573	186
LAURENS	88	1,065	433
LEE	7	81	16
LEXINGTON	1,392	13,124	6,411
MCCORMICK	17	150	35
MARION	16	189	69
MARLBORO	13	89	25
NEWBERRY	64	709	272
OCONEE	1,016	3,015	2,762
ORANGEBURG	73	916	303
PICKENS	499	3,231	1,949
RICHLAND	1,124	13,276	5,510
SALUDA	35	694	168
SPARTANBURG	652	6,247	3,169
SUMTER	154	2,836	964
UNION	37	771	205
WILLIAMSBURG	9	198	55
YORK	1,261	4,565	1,405
STATE TOTAL	20,185	132,145	65,666

JUNE 11, 1996 SOUTH CAROLINA STATE WIDE REPUBLICAN PRIMARY - OFFICIAL RESULTS

REPRESENTATIVE IN CONGRESS DISTRICT 006

	* WINNER		
	GARY		DELORES
	MCLEOD		PORCHER-DECO
	R		R
BAMBERG	321		31
BEAUFORT	74		14
BERKELEY	210		72
CALHOUN	332		104
CHARLESTON	1,109		565
CLARENDON	285		69
COLLETON	545		195
DARLINGTON	354		79
DORCHESTER	937		241
FLORENCE	5,787		1,625
LEE	19		3
MARION	202		27
ORANGEBURG	471		99
RICHLAND	895		276
SUMTER	623		99
WILLIAMSBURG	218		31
STATE TOTAL	12,382		3,530

JUNE 11, 1996 SOUTH CAROLINA STATE WIDE REPUBLICAN PRIMARY - OFFICIAL RESULTS

STATE SENATE DISTRICT 001

	* WINNER		
	THOMAS C	DAVID	
	ALEXANDER	RIGGS	
	R	R	
OCONEE	5,929	868	
PICKENS	986	144	
STATE TOTAL	6,915	1,012	

STATE SENATE DISTRICT 003

	SUSAN	HOWARD	TROY	ROBERT L
	CHAPMAN	COX	PALMER	WALDREP
	R	R	R	R
ANDERSON	2,960	2,521	613	3,453
STATE TOTAL	2,960	2,521	613	3,453

STATE SENATE DISTRICT 016

	* WINNER	
	GREG	DALE
	GREGORY	VINCENT
	R	R
FAIRFIELD	136	32
LANCASTER	693	129
YORK	892	123
STATE TOTAL	1,721	284

STATE SENATE DISTRICT 022

	KATON	WARREN K	JUNE S
	DAWSON	GIESE	SHISSIAS
	R	R	R
KERSHAW	415	465	231
RICHLAND	3,006	3,862	3,392
STATE TOTAL	3,421	4,327	3,623

STATE SENATE DISTRICT 026

		* WINNER
	BOB	AVERY
	MITCHELL	WILKERSON
	R	R
AIKEN	289	296
LEXINGTON	2,651	3,882
STATE TOTAL	2,940	4,178

STATE SENATE DISTRICT 031

	* WINNER	
	HUGH K	JOE
	LEATHERMAN S	WILLIS
	R	R
DARLINGTON	620	1,297
FLORENCE	4,125	2,521
STATE TOTAL	4,745	3,818

STATE SENATE DISTRICT 038

			* WINNER
	JOHN	HEYWARD	MICHAEL T
	HILL	HUTSON	ROSE
	R	R	R
BERKELEY	42	114	232
CHARLESTON	3	40	68
COLLETON	57	300	534
DORCHESTER	393	2,902	3,612
STATE TOTAL	495	3,356	4,446

JUNE 11, 1996 SOUTH CAROLINA STATE WIDE REPUBLICAN PRIMARY - OFFICIAL RESULTS

STATE SENATE DISTRICT 044

	* WINNER BILL MESCHER R		SANDI WOFFORD R
BERKELEY	2,502		2,143
CHARLESTON	461		293
DORCHESTER	163		106
STATE TOTAL	3,126		2,542

STATE SENATE DISTRICT 046

	* WINNER HOLLY A CORK R		JOANNE GILHAM R
BEAUFORT	6,820		6,540
STATE TOTAL	6,820		6,540

JUNE 11, 1996 SOUTH CAROLINA STATE WIDE REPUBLICAN PRIMARY - OFFICIAL RESULTS

HOUSE OF REPRESENTATIVES DISTRICT 001

	* WINNER		
	BRAD	ROBERT	
	CAIN	OHENS	
	R	R	
OCONEE	2,267	1,324	
STATE TOTAL	2,267	1,324	

HOUSE OF REPRESENTATIVES DISTRICT 003

	ALBERT	BOB	BUD	
	CAMPBELL	NASH	WEBB	
	R	R	R	
PICKENS	465	652	856	
STATE TOTAL	465	652	856	

HOUSE OF REPRESENTATIVES DISTRICT 007

		* WINNER	
	GREG	RONALD P	
	TAYLOR	TOHNSEND	
	R	R	
ABBEVILLE		1	
ANDERSON	1,157	1,437	
STATE TOTAL	1,157	1,438	

HOUSE OF REPRESENTATIVES DISTRICT 008

		* WINNER	
	CHUCK	BECKY	
	CROME	MARTIN	
	R	R	
ANDERSON	1,321	1,780	
OCONEE	98	83	
STATE TOTAL	1,419	1,863	

HOUSE OF REPRESENTATIVES DISTRICT 014

	* WINNER		
	BELLE	RON	
	KENNETTE	MOORE	
	R	R	
ABBEVILLE	48	12	
GREENWOOD	365	288	
LAURENS	314	316	
STATE TOTAL	727	616	

HOUSE OF REPRESENTATIVES DISTRICT 029

		* WINNER	
	DONNA EARLS	JOHN	
	ELDER	HUNSUCK	
	R	R	
CHEROKEE	236	336	
CHESTER	23	36	
YORK	244	306	
STATE TOTAL	503	678	

HOUSE OF REPRESENTATIVES DISTRICT 034

	* WINNER		
	JOHN	JOHN	
	HAWKINS	WELLS	
	R	R	
SPARTANBURG	1,804	641	
STATE TOTAL	1,804	641	

JUNE 11, 1996 SOUTH CAROLINA STATE WIDE REPUBLICAN PRIMARY - OFFICIAL RESULTS

HOUSE OF REPRESENTATIVES DISTRICT 058

	* WINNER		
	LISTON	JOE	
	BARFIELD	JOHNSON	
	R	R	
HORRY	1,142	708	
STATE TOTAL	1,142	708	

HOUSE OF REPRESENTATIVES DISTRICT 072

	* WINNER		
	ROBERT	JIM	
	ADAMS	CORBETT	
	R	R	
RICHLAND	802	647	
STATE TOTAL	802	647	

HOUSE OF REPRESENTATIVES DISTRICT 075

	* WINNER		
	JAMES H	GREGORY A	
	HARRISON	SEXTON	
	R	R	
RICHLAND	3,239	308	
STATE TOTAL	3,239	308	

HOUSE OF REPRESENTATIVES DISTRICT 078

	* WINNER		
	JOE	EDIE	
	MCMASTER	PURVIS	
	R	R	
RICHLAND	3,147	1,405	
STATE TOTAL	3,147	1,405	

HOUSE OF REPRESENTATIVES DISTRICT 083

	* WINNER		
	SCOTT	SHERAN	
	BECK	PROCTOR	
	R	R	
AIKEN	1,877	1,606	
EDGEFIELD	391	582	
STATE TOTAL	2,268	2,188	

HOUSE OF REPRESENTATIVES DISTRICT 085

	* WINNER		
	ANDRE	DAVID A	
	BAUER	WRIGHT	
	R	R	
LEXINGTON	3,175	2,364	
STATE TOTAL	3,175	2,364	

HOUSE OF REPRESENTATIVES DISTRICT 087

		* WINNER	
	SAM	LARRY L	
	BRUCE	KOON	
	R	R	
LEXINGTON	1,373	2,876	
STATE TOTAL	1,373	2,876	

HOUSE OF REPRESENTATIVES DISTRICT 089

	* WINNER		
	MARGARET (DR	WYMAN M	BILLY
	GAMBLE	RISH	SCALLY
	R	R	R
LEXINGTON	1,863	1,277	242
STATE TOTAL	1,863	1,277	242

JUNE 11, 1996 SOUTH CAROLINA STATE WIDE REPUBLICAN PRIMARY - OFFICIAL RESULTS

HOUSE OF REPRESENTATIVES DISTRICT 092

	* WINNER		
	SHIRLEY	RON	
	HINSON	TURNER	
	R	R	
BERKELEY	1,184	648	
STATE TOTAL	1,184	648	

HOUSE OF REPRESENTATIVES DISTRICT 115

	* WINNER		
	WILLIAM	LYNN	
	KLAUBER	SEITHEL	
	R	R	
CHARLESTON	1,275	2,136	
STATE TOTAL	1,275	2,136	

HOUSE OF REPRESENTATIVES DISTRICT 119

	* WINNER		
	JOHN G	MONTYE	
	ALTMAN III	DUBOSE	
	R	R	
CHARLESTON	2,489	851	
STATE TOTAL	2,489	851	

HOUSE OF REPRESENTATIVES DISTRICT 122

	* WINNER		
	GARY	RONNIE	
	BROWN	FORD	
	R	R	
BEAUFORT	314	278	
HAMPTON	10	5	
JASPER	58	51	
STATE TOTAL	382	334	

HOUSE OF REPRESENTATIVES DISTRICT 123

	* WINNER		
	VICTORIA T	WILLIAM	
	MULLEN	STUBBLEFIELD	
	R	R	
BEAUFORT	4,379	3,994	
STATE TOTAL	4,379	3,994	

HOUSE OF REPRESENTATIVES DISTRICT 124

	* WINNER		
	JARED	EDIE	
	NEWMAN	ROGERS	
	R	R	
BEAUFORT	969	2,529	
STATE TOTAL	969	2,529	

SOLICITOR DISTRICT 016

	* WINNER		
	DAN	TOMMY	
	HALL	POPE	
	R	R	
UNION	252	765	
YORK	1,526	5,917	
STATE TOTAL	1,778	6,682	

STATE SENATE DISTRICT 003

		* WINNER	
	SUSAN	ROBERT L	
	CHAPMAN	WALDREP	
	R	R	
ANDERSON	2,120	3,420	
STATE TOTAL	2,120	3,420	

STATE SENATE DISTRICT 022

		* WINNER	
	WARREN K	JUNE S	
	GIESE	SHISSIAS	
	R	R	
KERSHAW	450	184	
RICHLAND	4,893	3,358	
STATE TOTAL	5,343	3,542	

HOUSE OF REPRESENTATIVES DISTRICT 003

		* WINNER	
	BOB	BUD	
	NASH	WEBB	
	R	R	
PICKENS	813	823	
STATE TOTAL	813	823	

SOUTH CAROLINA VOTING HISTORY AND STATISTICS
ELECTION 09174 06/11/1996 - 1996 STATEWIDE DEM & REP PRIMARY

SELVR210

COUNTY	TOTAL	TOTAL	Z	-----TOTAL VOTED-----		-----TOTAL VOTED-----	
	REGISTERED	VOTED	VOTED	MALE	FEMALE	WHITE	NON-WHITE
01 ABBEVILLE	11,196	4,941	44.13	2,287	2,654	3,414	1,527
02 AIKEN	59,291	15,578	26.27	7,736	7,842	14,359	1,219
03 ALLENDALE	5,421	1,187	21.89	520	667	576	611
04 ANDERSON	62,089	17,227	27.74	8,530	8,697	16,145	1,082
05 BAMBERG	8,264	1,589	19.22	677	912	781	808
06 BARNWELL	9,988	2,932	29.35	1,317	1,615	1,814	1,118
07 BEAUFORT	45,984	16,257	35.35	7,537	8,720	14,351	1,906
08 BERKELEY	48,364	10,718	22.16	5,109	5,609	6,702	4,016
09 CALHOUN	7,592	2,910	38.32	1,271	1,639	1,788	1,122
10 CHARLESTON	137,374	29,859	21.73	14,221	15,638	21,434	8,425
11 CHEROKEE	20,218	2,238	11.06	1,069	1,169	2,006	232
12 CHESTER	15,871	9,421	59.35	4,133	5,288	6,113	3,308
13 CHESTERFIELD	16,606	3,853	23.20	1,720	2,133	2,595	1,258
14 CLARENDON	15,339	8,517	55.52	3,707	4,810	4,439	4,078
15 COLLETON	14,719	4,450	30.23	2,008	2,442	2,825	1,625
16 DARLINGTON	27,107	6,373	23.51	2,844	3,529	4,332	2,041
17 DILLON	13,517	3,918	28.98	1,680	2,238	2,127	1,791
18 DORCHESTER	39,012	11,926	30.57	5,623	6,303	9,398	2,528
19 EDGEFIELD	10,178	3,416	33.56	1,524	1,892	2,698	718
20 FAIRFIELD	10,965	5,863	53.47	2,512	3,351	3,012	2,851
21 FLORENCE	55,781	17,333	31.07	7,694	9,639	10,830	6,503
22 GEORGETOWN	24,721	8,227	33.27	3,679	4,548	4,986	3,261
23 GREENVILLE	147,539	25,699	17.41	12,202	13,497	20,798	4,901
24 GREENWOOD	24,537	3,849	15.68	1,945	1,904	3,035	814
25 HAMPTON	11,579	3,403	29.38	1,514	1,889	1,932	1,471
26 Horry	76,564	14,387	18.79	7,096	7,291	13,237	1,150
27 JASPER	8,777	5,492	62.57	2,366	3,126	2,817	2,675
28 KERSHAW	22,673	5,601	24.70	2,648	2,953	4,591	1,010
29 LANCASTER	24,964	14,259	57.11	6,620	7,639	12,299	1,960
30 LAURENS	23,262	7,792	33.49	3,599	4,193	6,332	1,460
31 LEE	10,689	4,800	44.90	1,989	2,811	2,456	2,344
32 LEXINGTON	89,029	23,748	26.67	11,567	12,181	22,687	1,061
33 MCCORMICK	4,805	1,758	36.58	760	998	915	843
34 MARION	17,295	8,709	50.35	3,463	5,246	4,435	4,274
35 MARLBORO	13,369	6,313	47.22	2,763	3,550	3,819	2,494
36 NEWBERRY	16,762	5,218	31.12	2,411	2,807	4,318	900
37 OCONEE	27,172	7,535	27.73	3,818	3,717	7,254	281
38 ORANGEBURG	44,638	17,727	39.71	7,468	10,259	7,848	9,879
39 PICKENS	39,824	6,853	17.20	3,537	3,316	6,621	232
40 RICHLAND	138,322	35,593	25.73	16,165	19,428	24,443	11,150
41 SALUDA	8,669	1,549	17.86	717	832	1,285	264
42 SPARTANBURG	93,828	12,457	13.27	6,334	6,123	11,733	724
43 SUMTER	40,530	9,114	22.48	4,100	5,014	5,425	3,689
44 UNION	14,331	2,854	19.91	1,350	1,504	2,159	695
45 WILLIAMSBURG	19,042	10,136	53.22	4,189	5,947	4,336	5,800
46 YORK	56,986	13,189	23.14	6,216	6,973	11,282	1,907
47 STATE TOTALS	1,634,783	436,768	26.71	202,235	234,533	322,782	113,986

SOUTH CAROLINA VOTING HISTORY AND STATISTICS
 ELECTION 09174 06/11/1996 - 1996 STATEWIDE DEM & REP PRIMARY
 VOTER ACTIVITY BREAKDOWN BY AGE WITHIN COUNTY

SELVR210

COUNTY	TOTAL REGISTERED	-----18 - 21-----			-----22 - 44-----			-----45 - 64-----			-----65 & OVER-----				
		TOTAL VOTED	TOTAL VOTED	TOTAL VOTED	TOTAL REGISTERED	TOTAL VOTED	TOTAL VOTED	TOTAL REGISTERED	TOTAL VOTED	TOTAL REGISTERED	TOTAL VOTED	TOTAL VOTED			
01 ABBEVILLE	11,196	4,941	44.13	349	104	29.79	4,620	1,517	32.83	3,572	1,854	51.90	2,655	1,466	55.21
02 AIKEN	59,291	15,578	26.27	2,376	259	10.90	26,358	4,734	17.96	19,121	6,157	32.20	11,436	4,428	38.71
03 ALLENDALE	5,421	1,187	21.89	340	24	7.05	2,309	317	13.72	1,617	439	27.14	1,155	407	35.23
04 ANDERSON	62,089	17,227	27.74	2,745	369	13.44	25,046	4,792	19.13	21,240	6,981	32.86	13,058	5,085	38.94
05 BAMBERG	8,264	1,589	19.22	463	45	9.71	3,577	444	12.41	2,462	607	24.65	1,762	493	27.97
06 BARNWELL	9,988	2,932	29.35	411	79	19.22	4,402	926	21.03	3,191	1,077	33.75	1,984	850	42.84
07 BEAUFORT	45,984	16,257	35.35	1,233	174	14.11	17,431	3,620	20.76	14,974	6,071	40.54	12,346	6,392	51.77
08 BERKELEY	48,364	10,718	22.16	2,078	274	13.18	22,640	3,320	14.66	16,909	4,713	27.87	6,737	2,411	35.78
09 CALHOUN	7,592	2,910	38.32	406	93	22.90	3,325	908	27.30	2,445	1,166	47.68	1,416	743	52.47
10 CHARLESTON	137,374	29,859	21.73	5,096	400	7.84	65,088	8,028	12.33	42,053	11,852	28.18	25,137	9,579	38.10
11 CHEROKEE	20,218	2,238	11.06	955	40	4.18	8,503	464	5.45	6,521	824	12.63	4,239	910	21.46
12 CHESTER	15,871	9,421	59.35	759	352	46.37	7,031	3,425	48.71	4,975	3,372	67.77	3,106	2,272	73.14
13 CHESTERFIELD	16,606	3,853	23.20	459	60	13.07	7,172	1,070	14.91	5,591	1,523	27.24	3,384	1,200	35.46
14 CLARENDON	15,339	8,517	55.52	685	272	39.70	6,481	3,028	46.72	4,938	3,201	64.82	3,235	2,016	62.31
15 COLLETON	14,719	4,450	30.23	523	90	17.20	5,959	1,217	20.42	5,034	1,789	35.53	3,203	1,354	42.27
16 DARLINGTON	27,107	6,373	23.51	1,095	115	10.50	11,517	1,718	14.91	9,206	2,573	27.94	5,289	1,967	37.19
17 DILLON	13,517	3,918	28.98	700	113	16.14	6,152	1,253	20.36	4,151	1,452	34.97	2,514	1,100	43.75
18 DORCHESTER	39,012	11,926	30.57	1,636	299	18.27	18,506	4,060	21.93	13,196	5,137	38.92	5,674	2,430	42.82
19 EDGEFIELD	10,178	3,416	33.56	416	68	16.34	4,665	1,174	25.16	3,198	1,285	40.18	1,899	889	46.81
20 FAIRFIELD	10,965	5,863	53.47	492	165	33.53	5,050	2,228	44.11	3,346	2,126	63.53	2,077	1,344	64.70
21 FLORENCE	55,781	17,333	31.07	2,658	401	15.08	25,611	5,415	21.14	17,862	7,092	39.70	9,650	4,425	45.85
22 GEORGETOWN	24,721	8,227	33.27	1,197	169	14.11	9,902	2,487	25.11	8,102	3,258	40.21	5,520	2,313	41.90
23 GREENVILLE	147,539	25,699	17.41	6,540	515	7.87	65,700	7,281	11.08	48,032	10,068	20.96	27,267	7,835	28.73
24 GREENWOOD	24,537	3,849	15.68	815	51	6.25	10,106	880	8.70	8,166	1,523	18.65	5,450	1,395	25.59
25 HAMPTON	11,579	3,403	29.38	741	100	13.49	5,339	1,006	18.84	3,405	1,338	39.29	2,094	959	45.79
26 Horry	76,564	14,387	18.79	2,405	155	6.44	29,859	2,948	9.87	25,166	5,704	22.66	19,134	5,580	29.16
27 JASPER	8,777	5,492	62.57	487	247	50.71	3,926	2,081	53.00	2,668	1,959	73.42	1,696	1,205	71.04
28 KERSHAW	22,673	5,601	24.70	823	95	11.54	9,840	1,471	14.94	7,574	2,324	30.68	4,436	1,711	38.57
29 LANCASTER	24,964	14,259	57.11	1,080	378	35.00	10,380	4,816	46.39	8,581	5,745	66.95	4,923	3,320	67.43
30 LAURENS	23,262	7,792	33.49	779	135	17.32	9,424	2,068	21.94	7,763	3,099	39.92	5,296	2,490	47.01
31 LEE	10,689	4,800	44.90	596	143	23.99	5,126	1,681	32.79	2,989	1,745	58.38	1,978	1,231	62.23
32 LEXINGTON	89,029	23,748	26.67	3,596	526	14.62	41,925	7,626	18.18	30,373	10,372	34.14	13,135	5,224	39.77
33 MCCORMICK	4,805	1,758	36.58	246	38	15.44	1,983	491	24.76	1,482	704	47.50	1,094	525	47.98
34 MARION	17,295	8,709	50.35	1,188	293	24.66	7,682	3,092	40.24	5,115	3,234	63.22	3,310	2,090	63.14
35 MARLBORO	13,369	6,313	47.22	819	205	25.03	5,752	2,184	37.96	4,159	2,420	58.18	2,639	1,504	56.99
36 NEWBERRY	16,762	5,218	31.12	491	85	17.31	6,959	1,400	20.11	5,299	2,019	38.10	4,013	1,714	42.71
37 OCONEE	27,172	7,535	27.73	1,072	136	12.68	10,557	1,767	16.73	9,151	3,044	33.26	6,392	2,588	40.48
38 ORANGEBURG	44,638	17,727	39.71	2,459	518	21.06	20,047	5,765	28.75	13,436	6,915	51.46	8,696	4,529	52.08
39 PICKENS	39,824	6,853	17.20	1,648	113	6.85	18,719	1,934	10.33	12,444	2,709	21.76	7,013	2,097	29.90
40 RICHLAND	138,322	35,593	25.73	5,977	640	10.70	69,277	11,786	17.01	41,154	13,801	33.53	21,914	9,366	42.73
41 SALUDA	8,669	1,549	17.86	439	31	7.06	3,517	336	9.55	2,748	580	21.10	1,965	602	30.63
42 SPARTANBURG	93,828	12,457	13.27	3,328	208	6.25	40,337	3,293	8.16	31,555	4,968	15.74	18,608	3,988	21.43
43 SUMTER	40,530	9,114	22.48	1,963	223	11.36	18,399	2,548	13.84	12,723	3,699	29.07	7,445	2,644	35.51
44 UNION	14,331	2,854	19.91	505	42	8.31	5,653	648	11.46	4,660	1,016	21.80	3,513	1,148	32.67
45 WILLIAMSBURG	19,042	10,136	53.22	976	304	31.14	8,397	3,590	42.75	5,825	3,730	64.03	3,844	2,512	65.34
46 YORK	56,986	13,189	23.14	2,254	254	11.26	25,001	3,951	15.80	19,413	5,126	26.40	10,318	3,858	37.39
47 STATE TOTALS	1,634,783	436,768	26.71	68,299	9,400	13.76	725,250	130,788	18.03	527,585	172,391	32.67	313,649	124,189	39.59

SOUTH CAROLINA VOTING HISTORY AND STATISTICS
ELECTION 09278 11/05/1996 - GENERAL ELECTION

SELVR210

COUNTY	TOTAL	TOTAL	Z	-----TOTAL VOTED-----		-----TOTAL VOTED-----	
	REGISTERED	VOTED	VOTED	MALE	FEMALE	WHITE	NON-WHITE
01 ABBEVILLE	12,135	7,659	63.11	3,496	4,163	5,666	1,993
02 AIKEN	65,471	44,643	68.18	20,399	24,244	36,669	7,974
03 ALLENDALE	5,708	3,396	59.49	1,374	2,022	1,370	2,026
04 ANDERSON	69,355	48,459	69.87	22,453	26,006	42,918	5,541
05 BAMBERG	8,719	5,500	63.08	2,300	3,200	2,588	2,912
06 BARNWELL	10,751	8,016	74.56	3,497	4,519	5,283	2,733
07 BEAUFORT	50,874	34,565	67.94	15,183	19,382	27,690	6,875
08 BERKELEY	54,094	34,489	63.75	15,524	18,965	24,929	9,560
09 CALHOUN	8,220	5,958	72.48	2,607	3,351	3,624	2,334
10 CHARLESTON	151,134	99,357	65.74	42,719	56,638	70,195	29,162
11 CHEROKEE	22,381	14,368	64.19	6,482	7,886	12,048	2,320
12 CHESTER	16,882	9,992	59.18	4,336	5,656	6,858	3,134
13 CHESTERFIELD	18,035	11,353	62.94	4,989	6,364	8,249	3,104
14 CLARENDON	16,428	10,953	66.67	4,662	6,291	5,611	5,342
15 COLLETON	15,805	10,661	67.45	4,609	6,052	6,675	3,986
16 DARLINGTON	29,365	19,013	64.74	8,024	10,989	12,538	6,475
17 DILLON	14,234	7,072	49.68	2,901	4,171	4,231	2,841
18 DORCHESTER	43,402	27,715	63.85	12,265	15,450	21,442	6,273
19 EDGEFIELD	11,446	7,632	66.67	3,352	4,280	4,790	2,842
20 FAIRFIELD	11,770	7,602	64.58	3,262	4,340	3,842	3,760
21 FLORENCE	60,449	39,216	64.87	16,778	22,438	26,548	12,668
22 GEORGETOWN	27,054	17,991	66.50	7,761	10,230	11,982	6,009
23 GREENVILLE	170,621	125,438	73.51	56,571	68,867	107,749	17,689
24 GREENWOOD	28,798	18,732	65.04	8,355	10,377	14,149	4,583
25 HAMPTON	11,942	7,534	63.08	3,187	4,347	3,644	3,890
26 HORRY	86,277	55,944	64.84	25,370	30,574	49,745	6,199
27 JASPER	9,670	6,729	69.58	2,861	3,868	3,260	3,469
28 KERSHAW	24,790	17,258	69.61	7,746	9,512	13,343	3,915
29 LANCASTER	27,337	18,727	68.50	8,490	10,237	15,543	3,184
30 LAURENS	26,413	17,722	67.09	7,988	9,734	14,039	3,683
31 LEE	11,123	6,805	61.17	2,779	4,026	3,124	3,681
32 LEXINGTON	99,403	66,514	66.91	30,176	36,338	60,991	5,523
33 MCCORMICK	5,143	3,320	64.55	1,431	1,889	1,839	1,481
34 MARION	18,166	10,341	56.92	4,061	6,280	5,372	4,969
35 MARLBORO	14,546	7,499	51.55	3,123	4,376	4,245	3,254
36 NEWBERRY	17,901	11,357	63.44	5,052	6,305	8,997	2,360
37 OCONEE	30,056	20,949	69.69	9,938	11,011	19,637	1,312
38 ORANGEBURG	48,310	32,638	67.55	13,546	19,092	15,181	17,457
39 PICKENS	43,814	28,918	66.00	13,804	15,114	27,244	1,674
40 RICHLAND	153,501	99,095	64.55	41,712	57,383	62,169	36,926
41 SALUDA	8,939	6,056	67.74	2,692	3,364	4,610	1,446
42 SPARTANBURG	106,266	69,195	65.11	31,248	37,947	57,776	11,419
43 SUMTER	45,911	27,601	60.11	11,689	15,912	16,571	11,030
44 UNION	15,898	10,747	67.59	4,820	5,927	8,356	2,391
45 WILLIAMSBURG	19,847	12,644	63.70	5,125	7,519	5,350	7,294
46 YORK	66,393	46,113	69.45	20,970	25,143	39,823	6,290
47 STATE TOTALS	1,814,777	1,203,486	66.31	531,707	671,779	908,503	294,983

SOUTH CAROLINA VOTING HISTORY AND STATISTICS
ELECTION 09278 11/05/1996 - GENERAL ELECTION
VOTER ACTIVITY BREAKDOWN BY AGE WITHIN COUNTY

SELVR210

COUNTY	TOTAL REGISTERED	-----18 - 21-----		-----22 - 44-----			-----45 - 64-----			-----65 & OVER-----					
		TOTAL VOTED	% VOTED	TOTAL REGISTERED	TOTAL VOTED	% VOTED	TOTAL REGISTERED	TOTAL VOTED	% VOTED	TOTAL REGISTERED	TOTAL VOTED	% VOTED			
01 ABBEVILLE	12,135	7,659	63.11	487	212	43.53	5,131	2,818	54.92	3,778	2,769	73.29	2,739	1,860	67.90
02 AIKEN	65,471	44,643	68.18	3,221	1,533	47.59	29,693	18,388	61.92	20,580	15,749	76.52	11,977	8,973	74.91
03 ALLENDALE	5,708	3,396	59.49	389	131	33.67	2,451	1,258	51.32	1,689	1,205	71.34	1,179	802	68.02
04 ANDERSON	69,355	48,459	69.87	3,445	1,696	49.23	29,381	18,943	64.47	23,004	17,912	77.86	13,525	9,908	73.25
05 BAMBERG	8,719	5,500	63.08	558	231	41.39	3,783	2,097	55.43	2,583	1,914	74.09	1,795	1,258	70.08
06 BARNWELL	10,751	8,016	74.56	597	344	57.62	4,760	3,362	70.63	3,326	2,721	81.80	2,068	1,589	76.83
07 BEAUFORT	50,874	34,565	67.94	1,783	709	39.76	19,705	11,029	55.97	16,418	12,537	76.36	12,968	10,290	79.34
08 BERKELEY	54,094	34,489	63.75	2,930	1,220	41.63	26,111	14,940	57.21	18,102	13,235	73.11	6,951	5,094	73.28
09 CALHOUN	8,220	5,958	72.48	486	281	57.81	3,643	2,338	64.17	2,618	2,162	82.58	1,473	1,177	79.90
10 CHARLESTON	151,134	99,357	65.74	6,950	2,947	42.40	72,969	41,888	57.40	45,165	34,684	76.79	26,050	19,838	76.15
11 CHEROKEE	22,381	14,368	64.19	1,251	542	43.32	9,771	5,605	57.36	7,000	5,181	74.01	4,359	3,040	69.74
12 CHESTER	16,882	9,992	59.18	893	388	43.44	7,544	3,752	49.73	5,262	3,647	69.30	3,183	2,205	69.27
13 CHESTERFIELD	18,035	11,353	62.94	739	312	42.21	7,891	4,317	54.70	5,926	4,260	71.88	3,479	2,464	70.82
14 CLARENDON	16,428	10,953	66.67	912	416	45.61	6,969	4,126	59.20	5,206	4,020	77.21	3,341	2,391	71.56
15 COLLETON	15,805	10,661	67.45	713	346	48.52	6,516	3,872	59.42	5,304	4,046	76.28	3,272	2,397	73.25
16 DARLINGTON	29,365	19,013	64.74	1,467	628	42.80	12,683	7,258	57.22	9,734	7,180	73.76	5,481	3,947	72.01
17 DILLON	14,234	7,072	49.68	803	247	30.75	6,558	2,713	41.36	4,318	2,558	59.24	2,555	1,554	60.82
18 DORCHESTER	43,402	27,715	63.85	2,157	1,014	47.00	21,084	11,934	56.60	14,198	10,492	73.89	5,963	4,275	71.69
19 EDGEFIELD	11,446	7,632	66.67	618	311	50.32	5,327	3,175	59.60	3,505	2,665	76.03	1,996	1,481	74.19
20 FAIRFIELD	11,770	7,602	64.58	613	245	39.96	5,478	3,099	56.57	3,526	2,699	76.54	2,153	1,559	72.41
21 FLORENCE	60,449	39,216	64.87	3,301	1,510	45.74	28,166	16,436	58.35	19,007	14,199	74.70	9,975	7,071	70.88
22 GEORGETOWN	27,054	17,991	66.50	1,501	549	36.57	10,977	6,413	58.42	8,788	6,717	76.43	5,788	4,312	74.49
23 GREENVILLE	170,621	125,438	73.51	8,501	4,588	53.97	80,056	55,086	68.80	53,248	43,514	81.71	28,816	22,250	77.21
24 GREENWOOD	28,798	18,732	65.04	1,479	665	44.96	12,496	7,286	58.30	9,068	6,695	73.83	5,755	4,086	70.99
25 HAMPTON	11,942	7,534	63.08	789	324	41.06	5,517	3,104	56.26	3,492	2,550	73.02	2,144	1,556	72.57
26 HORRY	86,277	55,944	64.84	3,488	1,482	42.48	34,967	19,053	54.48	27,543	20,009	72.64	20,279	15,400	75.94
27 JASPER	9,670	6,729	69.58	610	302	49.50	4,423	2,762	62.44	2,874	2,302	80.09	1,763	1,363	77.31
28 KERSHAW	24,790	17,258	69.61	1,160	584	50.34	10,909	6,691	61.33	8,115	6,381	78.63	4,606	3,602	78.20
29 LANCASTER	27,337	18,727	68.50	1,377	627	45.53	11,690	7,079	60.55	9,122	7,129	78.15	5,148	3,892	75.60
30 LAURENS	26,413	17,722	67.09	1,102	553	50.18	11,112	6,574	59.16	8,594	6,615	76.97	5,605	3,980	71.00
31 LEE	11,123	6,805	61.17	743	306	41.18	5,280	2,826	53.52	3,090	2,282	73.85	2,010	1,391	69.20
32 LEXINGTON	99,403	66,514	66.91	4,906	2,416	49.24	48,011	29,373	61.17	32,668	24,756	75.78	13,818	9,969	72.14
33 MCCORMICK	5,143	3,320	64.55	288	108	37.50	2,131	1,120	52.55	1,584	1,235	77.96	1,140	857	75.17
34 MARION	18,166	10,341	56.92	1,262	408	32.32	8,120	3,909	48.14	5,389	3,816	70.81	3,395	2,208	65.03
35 MARLBORO	14,546	7,499	51.55	1,004	284	28.28	6,415	2,830	44.11	4,385	2,697	61.50	2,742	1,688	61.56
36 NEWBERRY	17,901	11,357	63.44	693	373	53.82	7,578	4,148	54.73	5,564	4,076	73.25	4,066	2,760	67.87
37 OCONEE	30,056	20,949	69.69	1,378	709	51.45	12,043	7,410	61.52	9,914	7,641	77.07	6,721	5,189	77.20
38 ORANGEBURG	48,310	32,638	67.55	3,050	1,414	46.36	21,883	13,081	59.77	14,319	11,314	79.01	9,058	6,829	75.39
39 PICKENS	43,814	28,918	66.00	2,207	1,165	52.78	20,899	12,390	59.28	13,365	10,120	75.72	7,343	5,243	71.40
40 RICHLAND	153,501	99,095	64.55	8,440	3,880	45.97	78,147	45,388	58.08	44,139	33,320	75.48	22,775	16,507	72.47
41 SALUDA	8,939	6,056	67.74	541	238	43.99	3,671	2,230	60.74	2,771	2,168	78.23	1,956	1,420	72.59
42 SPARTANBURG	106,266	69,195	65.11	4,947	2,397	48.45	47,466	28,337	59.69	34,281	24,999	72.92	19,572	13,462	68.78
43 SUMTER	45,911	27,601	60.11	2,852	1,143	40.07	21,401	10,877	50.82	13,813	10,094	73.07	7,845	5,487	69.94
44 UNION	15,898	10,747	67.59	745	406	54.49	6,476	3,920	60.53	5,017	3,808	75.90	3,660	2,613	71.39
45 WILLIAMSBURG	19,847	12,644	63.70	1,135	485	42.73	8,754	4,904	56.02	6,022	4,506	74.82	3,936	2,749	69.84
46 YORK	66,393	46,113	69.45	3,259	1,589	48.75	30,586	19,750	64.57	21,635	16,613	76.78	10,913	8,161	74.78
47 STATE TOTALS	1,814,777	1,203,486	66.31	91,770	42,258	46.04	826,622	489,889	59.26	569,049	431,192	75.77	327,336	240,147	73.36

SOUTH CAROLINA 1996 GENERAL ELECTION STATISTICS

Comparative Data from Recent Presidential Elections

1996	7/1/96 VAP	7/1/96 % of VAP	10/25/96 RV	% VAP REGIST.	# VOTING	% RV VOTING
TOTAL	2,872,800	100%	1,814,777	63%	1,203,486	66%
WHITE	2,008,200	70%	1,324,927	66%	908,503	69%
NONWHITE	864,600	30%	489,800	57%	294,983	60%
MALE	1,386,400	48%	809,693	58%	531,707	66%
FEMALE	1,486,400	52%	1,005,084	68%	671,779	67%
1992	7/1/92 VAP	7/1/92 % of VAP	10/31/92 RV	% VAP REGIST.	# VOTING	% RV VOTING
TOTAL	2,646,800	100%	1,537,140	58%	1,237,467	80%
WHITE	1,903,700	72%	1,149,516	60%	950,556	83%
NONWHITE	743,100	28%	387,624	52%	285,790	74%
MALE	1,258,200	48%	692,639	55%	553,955	80%
FEMALE	1,388,600	52%	844,489	61%	683,505	81%
1988	7/1/88 VAP	7/1/88 % of VAP	11/3/88 RV	% VAP REGIST.	# VOTING	% RV VOTING
TOTAL	2,479,500	100%	1,435,977	58%	1,041,846	73%
WHITE	1,795,400	72%	1,047,722	58%	796,542	76%
NONWHITE	684,100	28%	388,255	57%	245,304	63%
MALE	1,174,000	47%	644,375	55%	466,780	72%
FEMALE	1,305,500	53%	791,206	61%	574,703	73%
MOTOR VOTER STATISTICS						
1996				10/25/96	# VOTING	% VOTING
VOTER REGISTRATION OFFICE/MAIL REGISTRANTS				1,697,580	1,150,106	68%
MOTOR VOTER REGISTRANTS				117,197	53,380	46%

VAP - Voting Age Population (estimates provided by State Budget and Control Board, Division of Research and Statistics)

RV - Registered Voters

NOTE: TOTALS include voters with unknown gender or race. Percentages have been rounded.

SOURCE: State Election Commission 4/30/97

DOC ID: ELECTION/misc/96vhtbl

NOVEMBER 5, 1996 SOUTH CAROLINA STATE WIDE GENERAL ELECTION - OFFICIAL RESULTS

PRESIDENT AND VICE PRESIDENT

	M WINNER BOB DOLE JACK KEMP (R)	HARRY BROWNE JO JORGENSEN (L)	BILL CLINTON AL GORE (D)	HOWARD PHILLIP HERBERT W TITUS (USTP)	ROSS PEROT PAT CHOATE (PAT)	ROSS PEROT PAT CHOATE (REF)	JOHN HAGELIN MIKE TOMPKINS (NL)
ABBEVILLE	3,054	8	3,493	5	310	227	3
AIKEN	26,539	154	14,314	53	1,152	832	30
ALLENDALE	941	12	2,222	7	66	21	4
ANDERSON	24,137	158	17,460	79	2,285	1,611	39
BAMBERG	1,715	13	3,380	8	143	49	4
BARNWELL	3,808	14	3,620	19	236	74	3
BEAUFORT	17,575	131	15,764	39	899	939	47
BERKELEY	17,691	131	13,358	102	1,383	539	38
CALHOUN	2,520	27	2,716	9	185	131	10
CHARLESTON	48,675	503	43,571	257	2,212	1,302	168
CHEROKEE	6,689	35	5,821	18	628	436	12
CHESTER	3,157	23	5,108	14	484	274	12
CHESTERFIELD	4,028	17	5,734	14	428	340	8
CLARENDON	3,841	18	5,930	13	203	192	1
COLLETON	4,462	32	5,329	22	376	174	6
DARLINGTON	8,220	70	8,943	38	587	311	25
DILLON	2,774	12	3,992	4	164	111	4
DORCHESTER	15,283	104	9,931	58	1,045	546	20
EDGEFIELD	3,640	13	3,576	11	175	69	2
FAIRFIELD	2,414	27	4,719	16	209	75	16
FLORENCE	18,490	139	15,804	56	899	664	18
GEORGETOWN	7,023	44	8,298	27	557	393	10
GREENVILLE	71,210	479	41,605	233	3,435	3,326	132
GREENWOOD	8,865	51	8,193	49	678	307	20
HAMPTON	2,111	15	4,828	13	248	96	6
HORRY	26,159	164	23,722	103	2,881	1,565	59
JASPER	2,024	29	4,053	9	250	98	5
KERSHAW	8,513	58	6,764	14	631	365	9
LANCASTER	7,544	31	8,752	17	853	745	15
LAURENS	8,057	46	7,055	38	755	586	10
LEE	1,973	16	3,588	8	200	120	3
LEXINGTON	39,658	301	18,907	93	2,255	1,448	58
MCCORMICK	1,104	3	1,858	5	81	67	5
MARION	3,595	17	6,359	30	250	106	94
MARLBORO	2,148	20	5,348	11	358	136	6
NEWBERRY	5,670	39	4,804	27	488	194	10
OCONEE	10,503	52	7,398	23	1,142	819	15
ORANGEBURG	10,494	61	18,610	21	600	512	17
PICKENS	17,151	94	8,369	40	1,262	949	35
RICHLAND	39,092	505	52,222	135		3,158	118
SALUDA	2,825	8	2,486	9	207	164	1
SPARTANBURG	35,972	297	26,814	155	2,670	1,215	73
SUMTER	12,080	120	12,198	33	641	292	28
UNION	3,855	15	5,407	21	462	287	8
WILLIAMSBURG	3,957	19	6,987	15	215	160	4
YORK	22,222	146	16,873	72	1,891	1,282	37
STATE TOTAL	573,458	4,271	506,283	2,043	37,079	27,307	1,248

NOVEMBER 5, 1996 SOUTH CAROLINA STATE WIDE GENERAL ELECTION - OFFICIAL RESULTS

U S SENATE

	W WINNER STROM THURMOND (R)	RICHARD T QUILLIAN (L)	ELLIOTT SPRING CLOSE (D)	PETER J ASHY (REF)	ANNETTE C ESTES (NL)	WRITE-IN (W)
ABBEVILLE	3,925	47	3,638	43	122	
AIKEN	31,987	458	11,022	275	192	2
ALLENDALE	1,140	28	1,984	12	11	
ANDERSON	26,676	399	19,033	495	750	
BAMBERG	2,097	39	2,965	15	8	2
BARNWELL	4,623	49	2,801	30	13	
BEAUFORT	18,382	381	13,952	411	240	
BERKELEY	17,947	781	13,415	268	86	
CALHOUN	3,055	62	2,709	35	25	5
CHARLESTON	47,860	1,455	43,388	691	372	47
CHEROKEE	7,883	127	5,882	120	142	
CHESTER	4,102	77	5,413	58	44	
CHESTERFIELD	5,618	79	5,448	68	53	
CLARENDON	4,609	46	6,094	50	38	
COLLETON	4,987	146	4,910	62	21	1
DARLINGTON	9,147	153	8,576	74	52	
DILLON	2,936	43	4,018	22	16	2
DORCHESTER	15,397	527	10,173	250	68	1
EDGEFIELD	4,461	71	2,814	20	6	
FAIRFIELD	2,679	63	4,327	26	26	1
FLORENCE	19,556	245	16,402	224	110	
GEORGETOWN	7,685	204	9,101	181	80	
GREENVILLE	73,170	1,058	45,767	1,337	1,599	
GREENWOOD	9,312	220	8,129	131	132	7
HAMPTON	2,764	73	3,983	36	18	
HORRY	24,616	1,266	26,681	890	291	9
JASPER	2,399	76	3,559	53	15	
KERSHAW	9,551	297	6,698	200	78	
LANCASTER	8,569	75	9,802	118	116	
LAURENS	10,027	110	7,309	115	227	
LEE	2,786	38	3,750	39	28	
LEXINGTON	43,099	720	20,625	550	347	
MCCORMICK	1,849	26	1,321	20	41	
MARION	3,978	69	5,800	49	34	
MARLBORO	2,740	99	4,330	50	29	
NEWBERRY	6,074	101	4,491	71	42	
OCONEE	11,666	163	8,098	288	291	
ORANGEBURG	12,371	154	18,424	113	111	18
PICKENS	17,925	262	9,373	341	394	
RICHLAND	41,822	905	51,041	513	457	30
SALUDA	3,812	37	2,328	27	38	
SPARTANBURG	38,051	932	26,169	618	427	
SUMTER	13,787	221	12,490	195	109	
UNION	5,708	53	4,949	65	126	9
WILLIAMSBURG	5,319	142	6,521	85	51	
YORK	21,712	411	21,248	406	217	7
STATE TOTAL	619,859	12,988	510,951	9,740	7,693	141

NOVEMBER 5, 1996 SOUTH CAROLINA STATE WIDE GENERAL ELECTION - OFFICIAL RESULTS

REPRESENTATIVE IN CONGRESS DISTRICT 001

* WINNER		REPRESENTATIVE IN CONGRESS DISTRICT 001		
MARK	JOSEPH F	WRITE-IN		
SANFORD	IMNELLA	W		
R	NL	W		
BERKELEY	20,688	342		
CHARLESTON	54,417	1,895	96	
DORCHESTER	16,823	238	7	
GEORGETOWN	10,433	1,545		
HORRY	36,106	1,085	18	
STATE TOTAL	138,467	5,105	121	

REPRESENTATIVE IN CONGRESS DISTRICT 002

* WINNER		REPRESENTATIVE IN CONGRESS DISTRICT 002		
FLOYD D	MAURICE T	WRITE-IN		
SPENCE	RAIFORD	W		
R	NL	W		
AIKEN	5,764	659		
ALLENDALE	1,164	44		
BARNWELL	4,556	74		
BEAUFORT	21,441	2,865		
CALHOUN	2,870	389	19	
COLLETON	2,930	58		
HAMPTON	2,854	110	1	
JASPER	2,210	77		
LEXINGTON	54,260	5,037		
ORANGEBURG	9,610	954	61	
RICHLAND	50,570	7,446	266	
STATE TOTAL	158,229	17,713	347	

REPRESENTATIVE IN CONGRESS DISTRICT 003

* WINNER		REPRESENTATIVE IN CONGRESS DISTRICT 003				
LINDSEY	DEBBIE	LINDA L	BILL	WRITE-IN		
GRAHAM	DORN	PENNINGTON	RAMSAY	W		
R	D	NL	W	W		
ABBEVILLE	3,491	4,152	73			
AIKEN	23,802	11,718	390			
ANDERSON	27,513	18,862	512	1	3	
EDGEFIELD	3,882	3,207	13			
GREENWOOD	9,280	8,389	66		1	
LAURENS	8,869	7,367	222			
MCCORMICK	1,319	1,823	46			
OCONEE	13,459	6,782	185			
PICKENS	19,218	8,504	260			
SALUDA	3,440	2,613	68			
STATE TOTAL	114,273	73,417	1,835	1	4	

REPRESENTATIVE IN CONGRESS DISTRICT 004

* WINNER		REPRESENTATIVE IN CONGRESS DISTRICT 004			
BOB	DARRELL E	C. FAYE	WRITE-IN		
INGLIS	CURRY	WALTERS	W		
R	D	NL	W		
GREENVILLE	86,390	30,228	1,917		
LAURENS	861	277	25		
SPARTANBURG	44,339	19,767	404		
UNION	6,575	3,854	155	20	
STATE TOTAL	138,165	54,126	2,501	20	

NOVEMBER 5, 1996 SOUTH CAROLINA STATE WIDE GENERAL ELECTION - OFFICIAL RESULTS

REPRESENTATIVE IN CONGRESS DISTRICT 005				
	* WINNER			
LARRY L BIGHAM R	JOHN M SPRATT D	P. G JOSHI NL	WRITE-IN W	
CHEROKEE	6,706	7,147	94	
CHESTER	3,694	5,597	46	
CHESTERFIELD	4,420	6,803	52	
DARLINGTON	6,633	7,730	70	
DILLON	2,417	4,537	30	1
FAIRFIELD	2,111	4,905	19	
KERSHAW	7,883	7,711	209	
LANCASTER	8,320	10,207	93	
LEE	1,432	2,547	24	
HARLBORO	2,018	5,825	45	
NEWBERRY	4,864	5,489	22	
SUMTER	9,073	7,548	142	
YORK	21,884	21,289	313	21
STATE TOTAL	81,455	97,335	1,159	22

REPRESENTATIVE IN CONGRESS DISTRICT 006				
	* WINNER			
GARY MCLEOD R	JAMES (JIM) CLYBURN D	SAVITA P JOSHI NL	WRITE-IN W	
BAMBERG	1,376	3,501	7	
BEAUFORT	223	740	8	
BERKELEY	1,387	4,470	12	
CALHOUN	733	770	11	1
CHARLESTON	4,379	16,791	103	7
CLARENDON	3,782	6,968	67	
COLLETON	2,174	3,458	8	
DARLINGTON	1,164	2,224	18	
DORCHESTER	1,625	3,043	12	1
FLORENCE	18,659	18,471	231	
LEE	475	2,119	19	
MARION	2,721	6,318	20	
ORANGEBURG	3,943	13,264	82	9
RICHLAND	3,239	22,383	163	8
SUMTER	2,575	7,126	108	
WILLIAMSBURG	3,519	8,486	79	
STATE TOTAL	51,974	120,132	948	26

NOVEMBER 5, 1996 SOUTH CAROLINA STATE WIDE GENERAL ELECTION - OFFICIAL RESULTS

STATE SENATE DISTRICT 001

	* WINNER THOMAS C ALEXANDER R	TED M PHILLIPS D	
OCONEE	15,508	4,686	
PICKENS	2,628	1,369	
STATE TOTAL	18,136	6,055	

STATE SENATE DISTRICT 002

	* WINNER LARRY A MARTIN R	
PICKENS	19,571	
STATE TOTAL	19,571	

STATE SENATE DISTRICT 003

	* WINNER ROBERT L WALDREP R	RUSTY BURNS D	WRITE-IN W	
ANDERSON	18,731	9,139		3
STATE TOTAL	18,731	9,139		3

STATE SENATE DISTRICT 004

		* WINNER BILLY ODELL D	M J DOLLY COOPER W	
ABBEVILLE	727	1,508		
ANDERSON	9,088	9,127		80
STATE TOTAL	9,815	10,635		80

STATE SENATE DISTRICT 005

	* WINNER J. VERNA SMITH D	
GREENVILLE	15,568	
STATE TOTAL	15,568	

STATE SENATE DISTRICT 006

	* WINNER MICHAEL L FAIR R	
GREENVILLE	24,258	
STATE TOTAL	24,258	

STATE SENATE DISTRICT 007

	SAMMY BOAN R	* WINNER RALPH ANDERSON D	
GREENVILLE	9,447	11,674	
STATE TOTAL	9,447	11,674	

NOVEMBER 5, 1996 SOUTH CAROLINA STATE WIDE GENERAL ELECTION - OFFICIAL RESULTS

STATE SENATE DISTRICT 008

* WINNER
 DAVID L
 THOMAS
 R
 GREENVILLE 28,781
 STATE TOTAL 28,781

STATE SENATE DISTRICT 009

* WINNER
 JAKE RASOR R 4,467
 * WINNER
 JAMES E BRYAN JR D 2,368
 GREENVILLE 4,467 2,368
 LAURENS 7,188 10,527
 STATE TOTAL 11,655 12,895

STATE SENATE DISTRICT 010

* WINNER
 JOHN DRUMMOND D 4,693
 WRITE-IN
 W 176
 ABBEVILLE 4,693
 GREENWOOD 12,602 176
 STATE TOTAL 17,295 176

STATE SENATE DISTRICT 011

* WINNER
 GLEN G REESE D 11,973
 SPARTANBURG 11,973
 STATE TOTAL 11,973

STATE SENATE DISTRICT 012

* WINNER
 JOHN R RUSSELL R 17,194
 LEONARDO ORTIZ D 6,542
 SPARTANBURG 17,194 6,542
 STATE TOTAL 17,194 6,542

STATE SENATE DISTRICT 013

* WINNER
 C. TYRONE COURTNEY R 16,109
 SPARTANBURG 16,109
 STATE TOTAL 16,109

STATE SENATE DISTRICT 014

* WINNER
 HARVEY S PEELER JR R 7,909
 HENRY L JOLLY D 6,182
 WRITE-IN
 W 3
 CHEROKEE 7,909 6,182 3
 UNION 2,702 1,696 1
 YORK 5,001 1,719 1
 STATE TOTAL 15,612 9,597 4

NOVEMBER 5, 1996 SOUTH CAROLINA STATE WIDE GENERAL ELECTION - OFFICIAL RESULTS

STATE SENATE DISTRICT 015

* WINNER
 ROBERT (WES)
 HAYES JR WRITE-IN
 R W

YORK	20,922	27
STATE TOTAL	20,922	27

STATE SENATE DISTRICT 016

* WINNER
 GREG FRANCIS
 GREGORY BELL JR WRITE-IN
 R D W

FAIRFIELD	1,373	1,166	
LANCASTER	8,613	8,296	6
YORK	5,273	1,737	2
STATE TOTAL	15,259	11,199	8

STATE SENATE DISTRICT 017

* WINNER
 LINDA H
 SHORT WRITE-IN
 D W

CHESTER	8,497	
FAIRFIELD	3,859	5
UNION	2,706	14
YORK	3,416	4
STATE TOTAL	18,478	23

STATE SENATE DISTRICT 018

* WINNER
 JIM JAMES (JIM)
 GORDON LANDER
 R D

LEXINGTON	3,359	2,196
NEWBERRY	3,969	6,938
SALUDA	2,723	3,455
UNION	1,636	2,019
STATE TOTAL	11,687	14,608

STATE SENATE DISTRICT 019

* WINNER
 KAY
 PATTERSON WRITE-IN
 D W

RICHLAND	16,613	119
STATE TOTAL	16,613	119

STATE SENATE DISTRICT 020

* WINNER
 JOHN
 COURSON WRITE-IN
 R W

RICHLAND	21,449	377
STATE TOTAL	21,449	377

STATE SENATE DISTRICT 021

* WINNER
 DARRELL
 JACKSON WRITE-IN
 D W

CALHOUN	2,398	119
RICHLAND	11,771	104
STATE TOTAL	14,169	223

NOVEMBER 5, 1996 SOUTH CAROLINA STATE WIDE GENERAL ELECTION - OFFICIAL RESULTS

STATE SENATE DISTRICT 022			
	* WINNER		
	WARREN K		
	GIESE	WRITE-IN	
	R	W	
KERSHAW	2,839		
RICHLAND	20,620	273	
STATE TOTAL	23,459	273	

STATE SENATE DISTRICT 023			
	* WINNER		
	ADDISON (JOE		
	WILSON		
	R		
LEXINGTON	26,979		
STATE TOTAL	26,979		

STATE SENATE DISTRICT 024			
	* WINNER		
	GREG		
	RYBERG	WRITE-IN	
	R	W	
AIKEN	21,866	25	
LEXINGTON	2,696		
STATE TOTAL	24,562	25	

STATE SENATE DISTRICT 025			
	* WINNER		
	SUSAN	THOMAS L	
	SWANSON	MOORE	
	R	D	
AIKEN	5,627	8,729	
EDGEFIELD	2,444	4,542	
MCCORMICK	875	2,331	
STATE TOTAL	8,946	15,602	

STATE SENATE DISTRICT 026			
	* WINNER		
	AVERY	MIKKI G	
	WILKERSON	SETZLER	
	R	D	
AIKEN	570	985	
LEXINGTON	11,105	12,137	
STATE TOTAL	11,675	13,122	

STATE SENATE DISTRICT 027			
	* WINNER		
	TOM	DONALD H	
	MULLIKIN	HOLLAND	WRITE-IN
	R	D	W
CHESTERFIELD	4,550	5,064	
KERSHAW	5,007	7,369	
LANCASTER	972	729	1
MARLBORO	111	402	
STATE TOTAL	10,640	13,564	1

NOVEMBER 5, 1996 SOUTH CAROLINA STATE WIDE GENERAL ELECTION - OFFICIAL RESULTS

STATE SENATE DISTRICT 028

	* WINNER		
	DICK		
	ELLIOTT	WRITE-IN	
	D	W	
DILLON	3,021	17	
FLORENCE	1,108		
HORRY	9,978	13	
MARION	1,007		
MARLBORO	1,899		
STATE TOTAL	17,013	30	

STATE SENATE DISTRICT 029

	* WINNER		
	EDWARD E		
	DRAYTON	SALEEBY	
	R	D	
CHESTERFIELD	97	339	
DARLINGTON	2,628	7,687	
FLORENCE	660	1,752	
LEE	1,061	2,423	
MARLBORO	1,031	3,599	
STATE TOTAL	5,477	15,800	

STATE SENATE DISTRICT 030

	* WINNER		
	MAGGIE W		
	DENITTO	GLOVER	WRITE-IN
	R	D	W
DILLON	1,178	1,882	3
FLORENCE	2,531	5,802	
MARION	3,758	4,874	
STATE TOTAL	7,467	12,558	3

STATE SENATE DISTRICT 031

	* WINNER	
	HUGH K	
	LEATHERMAN S	
	R	
DARLINGTON	5,483	
FLORENCE	15,518	
STATE TOTAL	21,001	

STATE SENATE DISTRICT 032

	* WINNER		
	J. YANCEY		
	MCGILL	WRITE-IN	
	D	W	
FLORENCE	2,069		
GEORGETOWN	5,702		
HORRY	2,265	6	
WILLIAMSBURG	11,007		
STATE TOTAL	21,043	6	

STATE SENATE DISTRICT 033

	* WINNER		
	LUKE		
	RENDER	RANKIN	WRITE-IN
	R	D	W
HORRY	10,769	13,379	1
STATE TOTAL	10,769	13,379	1

NOVEMBER 5, 1996 SOUTH CAROLINA STATE WIDE GENERAL ELECTION - OFFICIAL RESULTS

		STATE SENATE		DISTRICT 034
		* WINNER		
ARTHUR		GREG		
RAVENEL		SMITH	WRITE-IN	
R		P	W	
CHARLESTON	14,445	3,306		5
GEORGETOWN	3,495	4,173		
HORRY	5,068	4,136		
STATE TOTAL	23,008	11,615		5

		STATE SENATE		DISTRICT 035
		* WINNER		
JAMES		PHIL P		
BYRD		LEVENTIS		
R		D		
LEE	158	181		
SUMTER	8,555	11,264		
STATE TOTAL	8,713	11,445		

		STATE SENATE		DISTRICT 036
		* WINNER		
ROBERT (BOB)		JOHN C		
GIBBONS JR		LAND III	WRITE-IN	
R		D	W	
CALHOUN	1,023	1,478		4
CLARENDON	3,604	7,341		
FLORENCE	997	753		
LEE	800	1,935		
SUMTER	1,074	5,727		
STATE TOTAL	7,498	17,234		4

		STATE SENATE		DISTRICT 037
		* WINNER		
DEWITT				
WILLIAMS		WRITE-IN		
D		W		
BERKELEY	8,525			
CHARLESTON	2,264	8		
COLLETON	1,722	5		
DORCHESTER	2,494			
GEORGETOWN	1,460			
STATE TOTAL	16,465	13		

		STATE SENATE		DISTRICT 038
		* WINNER		
MICHAEL (MIK)				
ROSE		WRITE-IN		
R		W		
BERKELEY	1,531			
CHARLESTON	475	2		
COLLETON	2,152	2		
DORCHESTER	13,684	37		
STATE TOTAL	17,842	41		

		STATE SENATE		DISTRICT 039
		* WINNER		
JOHN W				
MATTHEWS JR		WRITE-IN		
D		W		
BAMBERG	3,899	3		
COLLETON	964	5		
DORCHESTER	2,229	4		
HAMPTON	677			
ORANGEBURG	13,309	215		
STATE TOTAL	21,078	227		

NOVEMBER 5, 1996 SOUTH CAROLINA STATE WIDE GENERAL ELECTION - OFFICIAL RESULTS

STATE SENATE DISTRICT 040			
* WINNER			
BILL	BRAD	WRITE-IN	
CDX JR	HUTTO	W	
R	D	W	
ALLENDALE	576	1,826	
BARNWELL	3,244	4,203	
HAMPTON	688	1,662	
ORANGEBURG	7,043	9,565	21
STATE TOTAL	11,551	17,256	21

STATE SENATE DISTRICT 041			
* WINNER			
GLEN F	WRITE-IN		
MCCONNELL	W		
R	W		
CHARLESTON	24,602	34	
DORCHESTER	1,141		
STATE TOTAL	25,743	34	

STATE SENATE DISTRICT 042			
* WINNER			
TIM	ROBERT	WRITE-IN	
SCOTT	FORD	W	
R	D	W	
CHARLESTON	6,110	11,315	17
STATE TOTAL	6,110	11,315	17

STATE SENATE DISTRICT 043			
* WINNER			
ERNEST (ERMI	WRITE-IN		
PASSAILAIGUE	W		
D	W		
BERKELEY	1,125		
CHARLESTON	6,810	21	
STATE TOTAL	7,935	21	

STATE SENATE DISTRICT 044			
* WINNER			
BILL	WRITE-IN		
MESCHER	W		
R	W		
BERKELEY	14,125		
CHARLESTON	2,035	5	
DORCHESTER	471		
STATE TOTAL	16,631	5	

STATE SENATE DISTRICT 045			STATE SENATE DISTRICT 046		
* WINNER			* WINNER		
MCKINLEY	WRITE-IN		HOLLY A	JOANNE	
WASHINGTON J	W		CORK	GILHAM	
D	W		R	W	
ALLENDALE	517		BEAUFORT	14,181	3,725
BEAUFORT	2,767		STATE TOTAL	14,181	3,725
CHARLESTON	7,738	33			
COLLETON	1,610	2			
HAMPTON	2,900	3			
JASPER	4,193				
STATE TOTAL	19,725	38			

NOVEMBER 5, 1996 SOUTH CAROLINA STATE WIDE GENERAL ELECTION - OFFICIAL RESULTS

HOUSE OF REPRESENTATIVES DISTRICT 001

	* WINNER			
	GRESHAM	JIM		
	BARRETT	SATTERFIELD	WRITE-IN	
	R	D	M	
OCONEE	7,110	2,284		4
STATE TOTAL	7,110	2,284		4

HOUSE OF REPRESENTATIVES DISTRICT 002

	* WINNER	
	BILL	
	SANDIFER	
	R	
OCONEE	7,476	
STATE TOTAL	7,476	

HOUSE OF REPRESENTATIVES DISTRICT 003

	* WINNER		
	BUD	CORRINNE	
	WEBB	CANNON	
	R	D	
PICKENS	4,007	3,001	
STATE TOTAL	4,007	3,001	

HOUSE OF REPRESENTATIVES DISTRICT 004

	* WINNER	
	TEDDY	
	TROTTER	
	R	
PICKENS	6,981	
STATE TOTAL	6,981	

HOUSE OF REPRESENTATIVES DISTRICT 005

	* WINNER	
	ALFRED	
	ROBINSON JR	
	R	
PICKENS	7,017	
STATE TOTAL	7,017	

HOUSE OF REPRESENTATIVES DISTRICT 006

	* WINNER			
	BRAD	CHUCK	CHRIS	
	JORDAN	ALLEN	PRACHT	WRITE-IN
	R	P	D	M
ANDERSON	3,945	3,047	2,790	1
STATE TOTAL	3,945	3,047	2,790	1

HOUSE OF REPRESENTATIVES DISTRICT 007

	* WINNER	
	RONALD P	
	TOWNSEND	
	R	
ABBEVILLE	13	
ANDERSON	6,113	
STATE TOTAL	6,126	

NOVEMBER 5, 1996 SOUTH CAROLINA STATE WIDE GENERAL ELECTION - OFFICIAL RESULTS

HOUSE OF REPRESENTATIVES DISTRICT 008

	* WINNER		
	BECKY	THOMAS E	
	MARTIN	GARRISON III	
	R	D	
ANDERSON	5,170	3,916	
OCONEE	339	240	
STATE TOTAL	5,509	4,156	

HOUSE OF REPRESENTATIVES DISTRICT 009

	* WINNER		
	KENNETH	JESSE C	
	ALLISON	MADDOX	
	R	D	
ANDERSON	3,960	4,410	
STATE TOTAL	3,960	4,410	

HOUSE OF REPRESENTATIVES DISTRICT 010

	* WINNER		
	DANIEL T		
	COOPER		
	R		
ANDERSON	7,564		
STATE TOTAL	7,564		

HOUSE OF REPRESENTATIVES DISTRICT 011

	* WINNER		
	HARRY	WRITE-IN	
	STILLE	W	
	D		
ABBEVILLE	4,916		
ANDERSON	1,401		
GREENWOOD	1,015	1	
STATE TOTAL	7,332	1	

HOUSE OF REPRESENTATIVES DISTRICT 012

	* WINNER		
	JENNINGS G	ANNE	
	MCABEE	PARKS	
	P	D	
ABBEVILLE	658	471	
GREENWOOD	794	2,522	
MCCORNICK	2,260	924	
SALUDA	183	102	
STATE TOTAL	3,895	4,019	

HOUSE OF REPRESENTATIVES DISTRICT 013

	* WINNER		
	JAMES S	WRITE-IN	
	KLAUBER	W	
	R		
GREENWOOD	6,394	9	
STATE TOTAL	6,394	9	

HOUSE OF REPRESENTATIVES DISTRICT 014

	* WINNER		
	BELLE	MARION P	
	KENNETTE	CARNELL	
	R	D	
ABBEVILLE	232	609	
GREENWOOD	1,436	2,581	
LAURENS	1,575	2,578	
STATE TOTAL	3,243	5,768	

NOVEMBER 5, 1996 SOUTH CAROLINA STATE WIDE GENERAL ELECTION - OFFICIAL RESULTS

HOUSE OF REPRESENTATIVES DISTRICT 015

	* WINNER		
	DONNY		
	WILDER	WRITE-IN	
	D	W	
LAURENS	3,928		
NEWBERRY	1,172		
SPARTANBURG	344		
UNION	630	5	
STATE TOTAL	6,074	5	

HOUSE OF REPRESENTATIVES DISTRICT 016

	* WINNER		
	J ADAM	EUGENE C	
	TAYLOR	STODDARD	
	R	D	
LAURENS	3,978	4,917	
STATE TOTAL	3,978	4,917	

HOUSE OF REPRESENTATIVES DISTRICT 017

	* WINNER		
	HARRY F		
	CATO		
	R		
GREENVILLE	7,171		
STATE TOTAL	7,171		

HOUSE OF REPRESENTATIVES DISTRICT 018

	* WINNER		
	LEWIS R		
	VAUGHN		
	R		
GREENVILLE	6,178		
SPARTANBURG	464		
STATE TOTAL	6,642		

HOUSE OF REPRESENTATIVES DISTRICT 019

	* WINNER		
	DWIGHT A	JOHNNIE S	
	LOFTIS	FULTON	
	R	D	
GREENVILLE	4,992	3,846	
STATE TOTAL	4,992	3,846	

HOUSE OF REPRESENTATIVES DISTRICT 020

	* WINNER		
	GLENN	SAM A	
	HAMILTON	MANLEY JR	
	R	D	
GREENVILLE	8,921	3,122	
STATE TOTAL	8,921	3,122	

HOUSE OF REPRESENTATIVES DISTRICT 021

	* WINNER		
	BOB	BRAD	
	LEACH	WYCHE	
	R	D	
GREENVILLE	8,669	6,675	
STATE TOTAL	8,669	6,675	

NOVEMBER 5, 1996 SOUTH CAROLINA STATE WIDE GENERAL ELECTION - OFFICIAL RESULTS

HOUSE OF REPRESENTATIVES DISTRICT 022

* WINNER
TERRY E
HASKINS
R
GREENVILLE 8,720
STATE TOTAL 8,720

HOUSE OF REPRESENTATIVES DISTRICT 023

* WINNER
LAWRENCE FLETCHER N
ACKER SMITH JR
R D
GREENVILLE 1,848 4,657
STATE TOTAL 1,848 4,657

HOUSE OF REPRESENTATIVES DISTRICT 024

* WINNER
DAVID H
WILKINS
R
GREENVILLE 9,225
STATE TOTAL 9,225

HOUSE OF REPRESENTATIVES DISTRICT 025

* WINNER
RODNEY W. B.
RICHEY MCHAHAND
P D
GREENVILLE 1,577 5,580
STATE TOTAL 1,577 5,580

HOUSE OF REPRESENTATIVES DISTRICT 026

* WINNER
REX
RICE
R
GREENVILLE 2,852
PICKENS 2,417
STATE TOTAL 5,269

HOUSE OF REPRESENTATIVES DISTRICT 027

* WINNER
MIKE
EASTERDAY
R
GREENVILLE 10,815
STATE TOTAL 10,815

HOUSE OF REPRESENTATIVES DISTRICT 028

* WINNER
DAN
TRIPP
R
GREENVILLE 9,108
STATE TOTAL 9,108

NOVEMBER 5, 1996 SOUTH CAROLINA STATE WIDE GENERAL ELECTION - OFFICIAL RESULTS

HOUSE OF REPRESENTATIVES DISTRICT 029

		* WINNER E. DEWITT MCCRAW D	
	JOHN HUNSUCK R		
CHEROKEE	1,463		2,435
CHESTER	894		1,531
YORK	1,476		1,582
STATE TOTAL	3,833		5,548

HOUSE OF REPRESENTATIVES DISTRICT 030

		* WINNER OLIN R PHILLIPS D	
CHEROKEE	6,712		
STATE TOTAL	6,712		

HOUSE OF REPRESENTATIVES DISTRICT 031

		* WINNER BRENDA LEE D	
SPARTANBURG	4,449		
STATE TOTAL	4,449		

HOUSE OF REPRESENTATIVES DISTRICT 032

		* WINNER DOUG SMITH R	
SPARTANBURG	6,566		
STATE TOTAL	6,566		

HOUSE OF REPRESENTATIVES DISTRICT 033

		* WINNER LANNY LITTLEJOHN R	
CHEROKEE	1,427		
SPARTANBURG	5,651		
STATE TOTAL	7,078		

HOUSE OF REPRESENTATIVES DISTRICT 034

		* WINNER JOHN HAWKINS R	
SPARTANBURG	7,374		
STATE TOTAL	7,374		

HOUSE OF REPRESENTATIVES DISTRICT 035

		* WINNER STEVE LANFORD R	
SPARTANBURG	6,800		
STATE TOTAL	6,800		

NOVEMBER 5, 1996 SOUTH CAROLINA STATE WIDE GENERAL ELECTION - OFFICIAL RESULTS

HOUSE OF REPRESENTATIVES DISTRICT 036

* WINNER
 RITA
 ALLISON
 R
 SPARTANBURG 6,173
 STATE TOTAL 6,173

HOUSE OF REPRESENTATIVES DISTRICT 037

* WINNER
 RALPH
 DAVENPORT
 R
 SPARTANBURG 5,076
 STATE TOTAL 5,076

HOUSE OF REPRESENTATIVES DISTRICT 038

* WINNER
 BOB WALKER R 5,747
 JOHN M ROLLINS JR D 2,611
 SPARTANBURG STATE TOTAL 5,747 2,611

HOUSE OF REPRESENTATIVES DISTRICT 039

* WINNER
 MOLLY SPEARMAN R 6,363
 MELVINA C JORDAN D 3,081
 AIKEN 204
 LEXINGTON 2,568
 SALUDA 3,591
 STATE TOTAL 6,363 3,081

HOUSE OF REPRESENTATIVES DISTRICT 040

* WINNER
 DAVE C WALDROP JR R 4,556
 WALT MCLEOD D 4,792
 NEWBERRY STATE TOTAL 4,556 4,792

HOUSE OF REPRESENTATIVES DISTRICT 041

* WINNER
 TIMOTHY C WILKES D 6,873
 WRITE-IN W 38
 CHESTER 1,057
 FAIRFIELD 5,816
 STATE TOTAL 6,873 38

HOUSE OF REPRESENTATIVES DISTRICT 042

* WINNER
 RONALD N FLEMING R 5,309
 TONEY L FARR D 4,887
 WRITE-IN W 11
 UNION STATE TOTAL 5,309 4,887 11

NOVEMBER 5, 1996 SOUTH CAROLINA STATE WIDE GENERAL ELECTION - OFFICIAL RESULTS

HOUSE OF REPRESENTATIVES DISTRICT 043

* WINNER
 F. G. (GREG)
 DELLENEY JR
 D
 CHESTER 4,758
 YORK 1,787 2
 STATE TOTAL 6,545 2

HOUSE OF REPRESENTATIVES DISTRICT 044

* WINNER
 WILLIAM D
 BOAM
 R
 KERSHAW 331
 LANCASTER 7,359 41
 STATE TOTAL 7,690 41

HOUSE OF REPRESENTATIVES DISTRICT 045

* WINNER
 JAMES H
 HODGES
 D
 DARREN
 PLAYER
 R
 LANCASTER 2,551 6,781 3
 STATE TOTAL 2,551 6,781 3

HOUSE OF REPRESENTATIVES DISTRICT 046

* WINNER
 GARY
 SIMRILL
 R
 YORK 7,728 10
 STATE TOTAL 7,728 10

HOUSE OF REPRESENTATIVES DISTRICT 047

* WINNER
 HERBERT
 KIRSH
 D
 VICKY
 HENDERSON
 R
 YORK 4,213 5,175 2
 STATE TOTAL 4,213 5,175 2

HOUSE OF REPRESENTATIVES DISTRICT 048

* WINNER
 BECKY
 MEACHAM
 R
 YORK 10,258 9
 STATE TOTAL 10,258 9

HOUSE OF REPRESENTATIVES DISTRICT 049

* WINNER
 BESSIE M
 LAWRENCE
 D
 YORK 5,298 7
 STATE TOTAL 5,298 7

NOVEMBER 5, 1996 SOUTH CAROLINA STATE WIDE GENERAL ELECTION - OFFICIAL RESULTS

HOUSE OF REPRESENTATIVES DISTRICT 050

* WINNER
 GRADY A
 BROWN
 D
 LEE 5,490
 SUMTER 2,346
 STATE TOTAL 7,836

HOUSE OF REPRESENTATIVES DISTRICT 051

* WINNER
 RALPH W
 CANTY
 D
 SUMTER 6,212
 STATE TOTAL 6,212

HOUSE OF REPRESENTATIVES DISTRICT 052

* WINNER
 ROBERT J
 SHEHEEN
 D
 JOSEPH
 CONNELL
 R
 KERSHAW 3,954
 STATE TOTAL 3,954
 6,843
 6,843

HOUSE OF REPRESENTATIVES DISTRICT 053

* WINNER
 JEAN L
 HARRIS
 D
 CHESTERFIELD 7,247
 MARLBORO 466
 STATE TOTAL 7,713

HOUSE OF REPRESENTATIVES DISTRICT 054

* WINNER
 DOUGLAS
 JENNINGS JR
 D
 PAT
 COXE
 R
 CHESTERFIELD 2
 DILLON 178
 MARLBORO 872
 STATE TOTAL 1,052
 150
 1,121
 4,900
 6,171

HOUSE OF REPRESENTATIVES DISTRICT 055

* WINNER
 MARION (JUDG
 KINON
 D
 DILLON 4,233
 MARLBORO 1,008
 STATE TOTAL 5,241
 WRITE-IN
 W
 19
 19

HOUSE OF REPRESENTATIVES DISTRICT 056

* WINNER
 DENNY W
 NEILSON
 D
 CHESTERFIELD 156
 DARLINGTON 6,103
 STATE TOTAL 6,259

NOVEMBER 5, 1996 SOUTH CAROLINA STATE WIDE GENERAL ELECTION - OFFICIAL RESULTS

HOUSE OF REPRESENTATIVES DISTRICT 057

	* WINNER		
	JOHN	JAMES A	
	KIRBY	BATTLE JR	
	R	D	
MARION	1,723	6,581	
STATE TOTAL	1,723	6,581	

HOUSE OF REPRESENTATIVES DISTRICT 058

	* WINNER		
	LISTON	GENE	
	BARFIELD	JOHNSON	
	R	D	
HORRY	4,330	3,786	
STATE TOTAL	4,330	3,786	

HOUSE OF REPRESENTATIVES DISTRICT 059

	* WINNER		
	MACK T	WRITE-IN	
	HINES	W	
	D		
DILLON	129	1	
FLORENCE	5,026		
MARION	1,456		
STATE TOTAL	6,611	1	

HOUSE OF REPRESENTATIVES DISTRICT 060

	* WINNER		
	WOODROW M	W W	
	MCKAY	WELDON	
	R	D	
FLORENCE	5,552	3,706	
STATE TOTAL	5,552	3,706	

HOUSE OF REPRESENTATIVES DISTRICT 061

	* WINNER		
	HARRY R		
	ASKINS		
	D		
FLORENCE	5,590		
STATE TOTAL	5,590		

HOUSE OF REPRESENTATIVES DISTRICT 062

	* WINNER		
	JESSE		
	HINES		
	D		
DARLINGTON	3,902		
FLORENCE	1,979		
STATE TOTAL	5,881		

HOUSE OF REPRESENTATIVES DISTRICT 063

	* WINNER		
	HUNTER		
	LIMBAUGH		
	R		
FLORENCE	8,397		
STATE TOTAL	8,397		

NOVEMBER 5, 1996 SOUTH CAROLINA STATE WIDE GENERAL ELECTION - OFFICIAL RESULTS

		HOUSE OF REPRESENTATIVES		DISTRICT 064
		* WINNER		
SANDRA		C. ALEXANDER		
COKER		HARVIN III		
R		D		
CLARENDON	2,487	7,522		
WILLIAMSBURG	98	347		
STATE TOTAL	2,585	7,869		

		HOUSE OF REPRESENTATIVES		DISTRICT 065
		* WINNER		
		J. MICHAEL		
		BAXLEY		
		D		
CHESTERFIELD	2,324			
DARLINGTON	3,704			
KERSHAW	342			
LEE	467			
STATE TOTAL	6,837			

		HOUSE OF REPRESENTATIVES		DISTRICT 066
		* WINNER		
RON		GILDA C		
NESTER		HUNTER	WRITE-IN	
R		D	W	
DORCHESTER	248	667		
ORANGEBURG	2,704	6,263	13	
STATE TOTAL	2,952	6,930	13	

		HOUSE OF REPRESENTATIVES		DISTRICT 067
		* WINNER		
JEFF		E. B. (MAC)		
YOUNG		MCLEOD JR		
R		P		
CLARENDON	150	519		
SUMTER	3,502	2,337		
STATE TOTAL	3,652	2,856		

		HOUSE OF REPRESENTATIVES		DISTRICT 068
		* WINNER		
THOMAS		JOSEPH T		
WOODRUM		MCELVEEN JR		
R		D		
SUMTER	3,876	3,212		
STATE TOTAL	3,876	3,212		

		HOUSE OF REPRESENTATIVES		DISTRICT 069
		* WINNER		
JOHN W				
RISER				
R				
LEXINGTON	9,485			
STATE TOTAL	9,485			

		HOUSE OF REPRESENTATIVES		DISTRICT 070
		* WINNER		
LINDSAY		MARION	JOSEPH H	
BRAKEFIELD		HOPKINS	NEAL	WRITE-IN
R		L	D	W
RICHLAND	664	171	5,016	3
SUMTER	947	63	1,285	
STATE TOTAL	1,611	234	6,301	3

NOVEMBER 5, 1996 SOUTH CAROLINA STATE WIDE GENERAL ELECTION - OFFICIAL RESULTS

HOUSE OF REPRESENTATIVES DISTRICT 071

	* WINNER			
	RICHARD (RIC	JOYCE JOHNSO		
	QUINN JR	DICKERSON	WRITE-IN	
	R	D	W	
RICHLAND	7,058	4,224		6
STATE TOTAL	7,058	4,224		6

HOUSE OF REPRESENTATIVES DISTRICT 072

			* WINNER	
	ROBERT	WALTER	JAMES E	
	ADAMS	ROLANDI	SMITH JR	WRITE-IN
	R	L	D	W
RICHLAND	3,104	217	4,739	5
STATE TOTAL	3,104	217	4,739	5

HOUSE OF REPRESENTATIVES DISTRICT 073

	* WINNER		
	JOE E		
	BROWN	WRITE-IN	
	D	W	
RICHLAND	5,971	19	
STATE TOTAL	5,971	19	

HOUSE OF REPRESENTATIVES DISTRICT 074

		* WINNER	
	JULIAN W	ALMA W	
	GRIFFITH JR	BYRD	WRITE-IN
	L	D	W
RICHLAND	698	5,320	19
STATE TOTAL	698	5,320	19

HOUSE OF REPRESENTATIVES DISTRICT 075

	* WINNER		
	JAMES H	RHETT	
	HARRISON	POWERS	WRITE-IN
	R	D	W
RICHLAND	6,457	3,239	5
STATE TOTAL	6,457	3,239	5

HOUSE OF REPRESENTATIVES DISTRICT 076

		* WINNER	
	THOMAS (TOM)	LEON	
	BALDWIN	HOWARD	WRITE-IN
	R	D	W
RICHLAND	1,922	5,313	5
STATE TOTAL	1,922	5,313	5

HOUSE OF REPRESENTATIVES DISTRICT 077

		* WINNER	
	JOHN	JOHN L	
	RUST	SCOTT JR	WRITE-IN
	R	D	W
RICHLAND	2,649	5,684	5
STATE TOTAL	2,649	5,684	5

HOUSE OF REPRESENTATIVES DISTRICT 078

	* WINNER		
	JOE	FRANKLIN	
	MCMASTER	JONES	WRITE-IN
	R	D	W
RICHLAND	7,166	3,690	9
STATE TOTAL	7,166	3,690	9

NOVEMBER 5, 1996 SOUTH CAROLINA STATE WIDE GENERAL ELECTION - OFFICIAL RESULTS

HOUSE OF REPRESENTATIVES DISTRICT 079			
* WINNER			
WILLIAM (BIL) COTTY		WRITE-IN	
R		W	
KERSHAW	3,465		
RICHLAND	6,614	94	
STATE TOTAL	10,079	94	

HOUSE OF REPRESENTATIVES DISTRICT 080			
* WINNER			
JAMES (BUBBA) CROMER JR		WRITE-IN	
P		W	
RICHLAND	5,681	23	
STATE TOTAL	5,681	23	

HOUSE OF REPRESENTATIVES DISTRICT 081			
* WINNER			
RUDY MASON		SARA FLEMING	WRITE-IN
R		L	W
AIKEN	8,478	1,269	12
STATE TOTAL	8,478	1,269	12

HOUSE OF REPRESENTATIVES DISTRICT 082			
* WINNER			
CLYDE R JACKSON		WILLIAM CLYBURN	
R		D	
AIKEN	795	2,375	
EDGEFIELD	2,099	3,120	
SALUDA	345	181	
STATE TOTAL	3,239	5,676	

HOUSE OF REPRESENTATIVES DISTRICT 083			
* WINNER			
SCOTT BECK		WRITE-IN	
R		W	
AIKEN	6,950	14	
EDGEFIELD	1,679		
STATE TOTAL	8,629	14	

HOUSE OF REPRESENTATIVES DISTRICT 084			
* WINNER			
JAMES R SMITH		THOMAS ANDERSON	
R		D	
AIKEN	5,929	2,920	
STATE TOTAL	5,929	2,920	

HOUSE OF REPRESENTATIVES DISTRICT 085			
* WINNER			
ANDRE BAUER		JIM LEWIS	
R		D	
LEXINGTON	10,852	2,769	
STATE TOTAL	10,852	2,769	

NOVEMBER 5, 1996 SOUTH CAROLINA STATE WIDE GENERAL ELECTION - OFFICIAL RESULTS

HOUSE OF REPRESENTATIVES DISTRICT 086

	* WINNER CHARLES R SHARPE R	WRITE-IN W	
AIKEN	8,532		6
ORANGEBURG	263		10
STATE TOTAL	8,795		16

HOUSE OF REPRESENTATIVES DISTRICT 087

	* WINNER LARRY L KOON R	
LEXINGTON	10,413	
STATE TOTAL	10,413	

HOUSE OF REPRESENTATIVES DISTRICT 088

	* WINNER JAKE KNOTTS R	
LEXINGTON	6,519	
STATE TOTAL	6,519	

HOUSE OF REPRESENTATIVES DISTRICT 089

	* WINNER MARGARET GAMBLE, DR R	TIMOTHY MOULTRIE L	
LEXINGTON	7,159	1,281	
STATE TOTAL	7,159	1,281	

HOUSE OF REPRESENTATIVES DISTRICT 090

	* WINNER THOMAS M RHOAD D	WRITE-IN W	WRITE-IN W	
	WALT INABINET R			
BAMBERG	711	2,709	1	
BARNWELL	2,156	1,699		
COLLETON	1,531	1,211		1
STATE TOTAL	4,398	5,619	1	1

HOUSE OF REPRESENTATIVES DISTRICT 091

	* WINNER WILBUR L CAVE D	
	JOHN L FOLK JR R	
ALLENDALE	598	2,539
BAMBERG	317	1,441
BARNWELL	1,295	2,292
STATE TOTAL	2,210	6,272

HOUSE OF REPRESENTATIVES DISTRICT 092

	* WINNER DAVID J FORMS D	
	SHIRLEY HINSON R	
BERKELEY	6,039	1,754
STATE TOTAL	6,039	1,754

NOVEMBER 5, 1996 SOUTH CAROLINA STATE WIDE GENERAL ELECTION - OFFICIAL RESULTS

HOUSE OF REPRESENTATIVES DISTRICT 093 - RECOUNT

	* WINNER			
	JOHN G	HARRY		
	FELDER	OTT JR	WRITE-IN	
	R	D	W	
CALHOUN	3,240	2,660		1
ORANGEBURG	3,134	3,642		7
STATE TOTAL	6,374	6,302		8

HOUSE OF REPRESENTATIVES DISTRICT 094

	* WINNER		
	CONVERSE		
	CHELLIS	WRITE-IN	
	R	W	
CHARLESTON	267		1
DORCHESTER	6,094		5
STATE TOTAL	6,361		6

HOUSE OF REPRESENTATIVES DISTRICT 095

	* WINNER		
	JERRY		
	GOVAN JR	WRITE-IN	
	D	W	
ORANGEBURG	8,144	171	
STATE TOTAL	8,144	171	

HOUSE OF REPRESENTATIVES DISTRICT 096

	* WINNER		
	ELSIE R		
	STUART	WRITE-IN	
	R	W	
LEXINGTON	3,539		
ORANGEBURG	3,493	71	
STATE TOTAL	7,032	71	

HOUSE OF REPRESENTATIVES DISTRICT 097

	* WINNER		
	GEORGE H		
	BAILEY	WRITE-IN	
	D	W	
COLLETON	449	3	
DORCHESTER	5,930	10	
STATE TOTAL	6,379	13	

HOUSE OF REPRESENTATIVES DISTRICT 098

	* WINNER		
	ANNETTE		
	YOUNG-BRICKE	WRITE-IN	
	R	W	
DORCHESTER	6,972	10	
STATE TOTAL	6,972	10	

HOUSE OF REPRESENTATIVES DISTRICT 099

	* WINNER	
	HENRY E	
	BROWN JR	
	R	
BERKELEY	4,868	
STATE TOTAL	4,868	

NOVEMBER 5, 1996 SOUTH CAROLINA STATE WIDE GENERAL ELECTION - OFFICIAL RESULTS

HOUSE OF REPRESENTATIVES DISTRICT 100

* WINNER
JAMES H
LAW
R

BERKELEY 4,721
STATE TOTAL 4,721

HOUSE OF REPRESENTATIVES DISTRICT 101

* WINNER
KENNETH
KENNEDY
D

WILLIAMSBURG 8,142
STATE TOTAL 8,142

HOUSE OF REPRESENTATIVES DISTRICT 102

* WINNER
AMOS L
GOURDINE
D

BERKELEY 5,974
STATE TOTAL 5,974

HOUSE OF REPRESENTATIVES DISTRICT 103

* WINNER
THEODORE A
BROWN
D

WRITE-IN
W

GEORGETOWN	4,648	
HORRY	383	1
WILLIAMSBURG	1,939	
STATE TOTAL	6,970	1

HOUSE OF REPRESENTATIVES DISTRICT 104

* WINNER
TRACY
EDGE
R

CYNTHIA
ABERNATHY
D

WRITE-IN
W

HORRY	6,647	4,841	2
STATE TOTAL	6,647	4,841	2

HOUSE OF REPRESENTATIVES DISTRICT 105

* WINNER
W. D.
WITHERSPOON
R

WRITE-IN
W

HORRY	5,076	2
STATE TOTAL	5,076	2

HOUSE OF REPRESENTATIVES DISTRICT 106

* WINNER
THOMAS G
KEEGAN
R

WRITE-IN
W

HORRY	10,078	9
STATE TOTAL	10,078	9

NOVEMBER 5, 1996 SOUTH CAROLINA STATE WIDE GENERAL ELECTION - OFFICIAL RESULTS

HOUSE OF REPRESENTATIVES DISTRICT 107			
	* WINNER MARK KELLEY R	WRITE-IN W	
HORRY	7,910		4
STATE TOTAL	7,910		4

HOUSE OF REPRESENTATIVES DISTRICT 108			
	DON S THOMAS R	* WINNER VIDA O MILLER D	
GEORGETOWN	5,117		6,086
HORRY	579		406
STATE TOTAL	5,696		6,492

HOUSE OF REPRESENTATIVES DISTRICT 109			
	* WINNER DAVID MACK III D	WRITE-IN W	
CHARLESTON	5,880		15
STATE TOTAL	5,880		15

HOUSE OF REPRESENTATIVES DISTRICT 110			
	* WINNER CHIP LINEMOUSE R	WRITE-IN W	
CHARLESTON	9,732		47
STATE TOTAL	9,732		47

HOUSE OF REPRESENTATIVES DISTRICT 111				
	MOSES WILDS R	* WINNER FLOYD BREELAND D	WRITE-IN W	
CHARLESTON	1,756			1
STATE TOTAL	1,756	5,511		1

HOUSE OF REPRESENTATIVES DISTRICT 112				
	* WINNER GEORGE (CHIP) CAMPSER III R	HENRY CABANISS D	WRITE-IN W	
CHARLESTON	8,648	3,388		6
STATE TOTAL	8,648	3,388		6

HOUSE OF REPRESENTATIVES DISTRICT 113				
	* WINNER MICKEY WHATLEY R	DEAN POWELL D	WRITE-IN W	
CHARLESTON	2,597	1,880		4
STATE TOTAL	2,597	1,880		4

NOVEMBER 5, 1996 SOUTH CAROLINA STATE WIDE GENERAL ELECTION - OFFICIAL RESULTS

HOUSE OF REPRESENTATIVES DISTRICT 114

	* WINNER		
	ROBERT W		
	HARRELL JR	WRITE-IN	
	R	W	
CHARLESTON	7,464		8
DORCHESTER	276		
STATE TOTAL	7,740		8

HOUSE OF REPRESENTATIVES DISTRICT 115

	* WINNER		
	LYNN		
	SEITHEL	WRITE-IN	
	R	W	
CHARLESTON	8,740		44
STATE TOTAL	8,740		44

HOUSE OF REPRESENTATIVES DISTRICT 116

		* WINNER		
	CHRIS	CURTIS B		
	CANNON	INABINETT	WRITE-IN	
	R	D	W	
CHARLESTON	3,117	5,095		3
COLLETON	344	417		
STATE TOTAL	3,461	5,512		3

HOUSE OF REPRESENTATIVES DISTRICT 117

	* WINNER		
	TOM		
	DANTZLER	WRITE-IN	
	R	W	
BERKELEY	2,297		
CHARLESTON	2,202		3
STATE TOTAL	4,499		3

HOUSE OF REPRESENTATIVES DISTRICT 118

	* WINNER		
	JACKSON (SET		
	WHIPPER	WRITE-IN	
	D	W	
CHARLESTON	3,041		4
STATE TOTAL	3,041		4

HOUSE OF REPRESENTATIVES DISTRICT 119

	* WINNER		
	JOHN G		
	ALTMAN III	WRITE-IN	
	R	W	
CHARLESTON	8,713		74
STATE TOTAL	8,713		74

HOUSE OF REPRESENTATIVES DISTRICT 120

		* WINNER	
	CHARLIE	BILL	
	DRAWDY JR	BOWERS	
	R	D	
BEAUFORT	860	950	
COLLETON	422	441	
HAMPTON	1,447	4,321	
JASPER	530	1,190	
STATE TOTAL	3,259	6,902	

NOVEMBER 5, 1996 SOUTH CAROLINA STATE WIDE GENERAL ELECTION - OFFICIAL RESULTS

HOUSE OF REPRESENTATIVES DISTRICT 121

	* WINNER WALTER P LLOYD D		
	IKE S CHEVES R		
BEAUFORT	1,514	2,653	
COLLETON	1,820	3,133	
STATE TOTAL	3,334	5,786	

HOUSE OF REPRESENTATIVES DISTRICT 122

	* WINNER CLEMENTA C PINCKNEY D			
	BENJAMIN BURISON JR P			
	GARY BROWN R		WRITE-IN W	
BEAUFORT	1,352	80	1,732	
HAMPTON	205	708	453	1
JASPER	1,123	414	2,944	
STATE TOTAL	2,680	1,202	5,129	1

HOUSE OF REPRESENTATIVES DISTRICT 123

	* WINNER VICTORIA T MULLEN R	LORETTA WARDEN D	
BEAUFORT	10,317	5,623	
STATE TOTAL	10,317	5,623	

HOUSE OF REPRESENTATIVES DISTRICT 124

	* WINNER EDIE RODGERS R	TONY C REYNOLDS D	
BEAUFORT	6,024	2,357	
STATE TOTAL	6,024	2,357	

NOVEMBER 5, 1996 SOUTH CAROLINA STATE WIDE GENERAL ELECTION - OFFICIAL RESULTS

SOLICITOR DISTRICT 001

	* WINNER		
	WALTER		
	BAILEY	WRITE-IN	
	R	W	
CALHOUN	3,776	62	
DORCHESTER	18,393	9	
ORANGEBURG	15,260	435	
STATE TOTAL	37,429	506	

SOLICITOR DISTRICT 002

	* WINNER		
	BARBARA R		
	MORGAN	WRITE-IN	
	R	W	
AIKEN	34,260	22	
BAMBERG	2,146	1	
BARNWELL	4,580		
STATE TOTAL	40,986	23	

SOLICITOR DISTRICT 004

	* WINNER		
	JAY E		
	HODGE	WRITE-IN	
	D	W	
CHESTERFIELD	9,824		
DARLINGTON	12,813		
DILLON	5,361	16	
MARLBORO	6,869		
STATE TOTAL	34,867	16	

SOLICITOR DISTRICT 007

	* WINNER		
	HOLMAN C		
	GOSSETT JR		
	R		
CHEROKEE	9,783		
SPARTANBURG	45,857		
STATE TOTAL	55,640		

SOLICITOR DISTRICT 008

	* WINNER		
	WILLIAM T		
	JONES IV	WRITE-IN	
	D	W	
ABBEVILLE	6,623		
GREENWOOD	12,486	17	
LAURENS	14,667		
NEWBERRY	8,227		
STATE TOTAL	42,003	17	

SOLICITOR DISTRICT 009

	* WINNER		
	DAVID P		
	SCHWACKE	WRITE-IN	
	R	W	
BERKELEY	22,914		
CHARLESTON	64,563	105	
STATE TOTAL	87,477	105	

NOVEMBER 5, 1996 SOUTH CAROLINA STATE WIDE GENERAL ELECTION - OFFICIAL RESULTS

SOLICITOR DISTRICT 010

	* WINNER GEORGE M DUCWORTH R	WRITE-IN W	
ANDERSON	36,127		3
OCONEE	15,328		1
STATE TOTAL	51,455		4

SOLICITOR DISTRICT 011

	* WINNER DONALD V MYERS R		
EDGEFIELD	3,999		
LEXINGTON	52,849		
MCCORMICK	2,320		
SALUDA	4,577		
STATE TOTAL	63,745		

SOLICITOR DISTRICT 014

	* WINNER RANDOLPH MURDAUGH III D	WRITE-IN W	
ALLENDALE	2,219		
BEAUFORT	15,056		
COLLETON	7,245		7
HAMPTON	5,928		
JASPER	5,277		
STATE TOTAL	35,725		7

SOLICITOR DISTRICT 016

	* WINNER TOMMY POPE R	WRITE-IN W	
UNION	8,414		114
YORK	36,052		21
STATE TOTAL	44,466		135

South Carolina Constitutional Amendment Questions for the November 5, 1996 General Election

NO. 1

A. "Must Article I of the Constitution of this State, relating to the declaration of rights under the state's Constitution, be amended so as to add the 'Victims' Bill of Rights' which provides that a crime victim shall have the right to be treated with fairness, respect, and dignity, and to be free from intimidation, harassment, or abuse throughout the criminal and juvenile justice process?"

EXPLANATION OF ABOVE

Crime victims by this amendment for the first time are given a constitutional right to be kept informed of criminal proceedings, a constitutional right to be treated with fairness, respect, and dignity, a constitutional right to obtain restitution when legally possible, and a constitutional right to be free from intimidation, harassment, or abuse throughout the criminal and juvenile justice process. Violations of these rights can be corrected by asking judges for orders directing appropriate officials to fulfill their duties as required by this amendment.

B. "Must Section 15 of Article I of the Constitution of this State, relating to the right of bail, cruel and unusual punishment, and detention of witness, be amended so as to provide that bail may be denied to persons charged with violent offenses as defined by the General Assembly?"

EXPLANATION OF ABOVE

Persons charged with violent crimes as defined by the General Assembly may be denied bail through this amendment.

NO. 2

A. "Shall Article III, Section 7 of the Constitution of this State relating to qualifications of members of the State Senate and House of Representatives be amended so as to provide that no person is eligible for these offices who has been convicted of a felony under state or federal law or a violation of certain election laws, or who has pled guilty or nolo contendere to these offenses and to provide that this limitation on eligibility does not apply to a person pardoned for the offense or who files for office fifteen years or more from the date the sentence, including probation and parole time, has been served and that no person, serving in office prior to the ratification of this provision, be required to vacate the office to which he is elected?"

EXPLANATION OF ABOVE

Amends the Constitution of this State to provide that no person is qualified to be a State Senator or a member of the State House of Representatives who has been convicted of a felony under state or federal law, or of a violation of certain election laws, or who has pled guilty or no contest to these offenses. This prohibition would not apply to a person who has been pardoned or who files for office fifteen (15) years or more from the date the sentence has been served, which would include the time the person was on probation or parole. No person serving in office before this provision is ratified is required to vacate the office to which that person has been elected.

B. "Shall Article VI, Section 1 of the Constitution of this State relating to the eligibility for office of any person popularly elected to any office of this State or the political subdivisions of this State be amended, so as to provide that no person is eligible for these offices who has been convicted of a felony under state or federal law or a violation of certain election laws, or who has pled guilty or nolo contendere to these offenses and to provide that this limitation on eligibility does not apply to a person pardoned for the offense or who files for office fifteen years or more from the date the sentence, including probation and parole time, has been served and that no person, serving in office prior to the ratification of this provision, be required to vacate the office to which he is elected?"

EXPLANATION OF ABOVE

Amends the Constitution of this State to provide that no person may be elected to any popularly elected office in this State who has been convicted of a felony under state or federal law, or of a violation of certain election laws, or who has pled guilty or no contest to these offenses. This prohibition would not apply to a person who has been pardoned or who files for office fifteen (15) years or more from the date the sentence has been served, which would include the time the person was on probation or parole. No person serving in office before this provision is ratified is required to vacate the office to which that person has been elected.

C. "Shall Article II, Section 4 of the Constitution of this State be amended so as to authorize a person who attains the age of eighteen by the first Tuesday following the first Monday in November to be an elector for the calendar year in which the person has attained the age of eighteen?"

EXPLANATION OF ABOVE

Amends the Constitution of this State to allow a person who becomes eighteen (18) by the date of the statewide General Election to register to vote and vote in any election during the calendar year that person becomes eighteen (18).

NO. 3

"Shall Article II, Section 4 of the Constitution of this State be amended so as to delete the requirement that a citizen of the United States and of this State is entitled to vote only in the precinct of his residence and that any registered elector who has moved his place of residence during the thirty days immediately prior to the date of an election is entitled to vote in his previous precinct of residence?"

EXPLANATION OF ABOVE

Amends the Constitution to delete the requirement that a person who moves thirty days prior to an election can vote only in the precinct where he used to reside.

NO. 4

A. "Shall Section 15 of Article V of the Constitution of this State relating to qualifications for justices of the Supreme Court and judges of the Court of Appeals and the circuit court be amended so as to increase from twenty-six to thirty-two the age requirement for election to these offices, to increase from five to eight the number of years which a person must have been a licensed attorney at law in order to be eligible for election to these offices, and to provide that any justice or judge serving in office on the effective date of the provisions of this section requiring a justice or judge to be at least thirty-two years of age and to have at least eight years of service as a licensed attorney at law who is not of that age or who has not been licensed for this required period of time may continue to serve for the remainder of his current term and is considered to have the requisite age and years of service as a licensed attorney at law for purposes of future re-elections to that judicial office?"

EXPLANATION OF ABOVE

This amendment would change certain qualifications for justices of the South Carolina Supreme Court and judges of the Court of Appeals and the circuit court. The amendment would require these individuals to be at least thirty-two (32) years of age and have practiced law for at least eight (8) years prior to becoming a judge or justice. The amendment would further exempt sitting judges or justices from these requirements.

B. "Shall Article V of the Constitution of this State be amended by adding Section 27 so as to provide that the General Assembly by law shall establish a judicial merit selection commission to nominate candidates for election to judicial positions on the courts of this State which are filled by election of the General Assembly, to provide that the General Assembly must elect judges and justices for these courts from among these nominees, to provide that no person may be elected to these judicial positions unless he or she has been found qualified by the commission, and to provide that before a sitting member of the General Assembly may submit an application with the commission for his nomination to a judicial office, and before the commission may accept or consider such an application, the member of the General Assembly must first resign his office and have been out of office for a period established by law. Before a member of the commission may submit an application with the commission for his nomination to a judicial office, and before the commission may accept or consider such an application, the member of the commission must not have been a member of the commission for a period established by law?"

EXPLANATION OF ABOVE

This amendment would provide for the creation of a merit selection commission to nominate candidates the commission has determined to be qualified for election to judicial positions. To be considered by the merit commission for a judgeship, a member of the General Assembly must first resign his office and have not held that office for a period of time established by law. A member of the merit commission, offering as a candidate for judgeship, must have not been a member of the commission for a period of time established by law.

NO. 5

"Must Section 16, Article X of the Constitution of this State be amended so as to allow the investment and reinvestment of the funds of the various state-operated retirement systems in the equity securities of any corporation within the United States that is registered on national securities exchange as provided in the Securities Exchange Act of 1934 or any successor act or quoted through the National Association of Securities Dealers Automatic Quotations System or a similar service, to establish upon the enactment of implementing legislation the State Retirement Systems Investment Panel, to provide that the panel consists of five members, one each appointed by the Governor, the State Treasurer, the Comptroller General, and the chairmen of the respective committees of the Senate and House of Representatives having subject matter jurisdiction over appropriations with the Governor's appointee serving as chairman, to require all appointees to possess substantial financial investment experience, and to provide that no public officer or employee may serve on the panel, to require the General Assembly to implement this new paragraph by enacting legislation establishing the panel, providing for the terms, duties, and compensation of its members, and specifically authorizing the investments allowed by this paragraph and authorizing statutory limits on investments in equity securities as the General Assembly determines prudent, and to provide that this panel shall not exist until the required implementing legislation is enacted?"

EXPLANATION OF ABOVE

This amendment would allow a five (5) member State Retirement Systems Investment Panel to be established through legislation and would allow a portion of the funds of state-operated retirement systems to be invested and reinvested in equity securities (stocks) of United States corporations that are registered on a national securities exchange. Members of the Panel must have substantial financial investment experience. The legislation establishing the Panel and providing for its duties will authorize the investments allowed and place limitations on those investments.

NOVEMBER 5, 1996 SOUTH CAROLINA STATE WIDE GENERAL ELECTION - OFFICIAL RESULTS
 PRECINCTS RESULTS AVAILABLE VIA INTERNET @ HTTP://WWW.STATE.SC.US/SCSEC

	AMENDMENT # 1 A		AMENDMENT # 1 B		AMENDMENT # 2 A	
	* WINNER YES	NO	* WINNER YES	NO	* WINNER YES	NO
ABBEVILLE	6,048	783	5,629	995	5,520	1,122
AIKEN	36,147	3,747	33,355	4,725	33,798	4,948
ALLENDALE	1,444	265	1,440	228	1,357	209
ANDERSON	39,235	4,910	35,837	7,421	35,554	7,615
BAMBERG	2,656	469	2,597	454	2,467	443
BARNWELL	3,991	649	3,987	573	3,805	568
BEAUFORT	27,382	3,148	25,912	3,975	25,724	3,732
BERKELEY	24,123	2,420	23,504	2,625	22,440	2,379
CALHOUN	4,289	508	4,018	599	4,054	591
CHARLESTON	69,600	7,242	66,507	8,639	65,026	8,713
CHEROKEE	11,086	1,705	10,543	1,717	10,733	1,655
CHESTER	7,478	1,103	6,878	1,266	6,959	1,321
CHESTERFIELD	8,806	1,268	8,468	1,441	8,133	1,729
CLARENDON	7,359	799	6,856	1,090	6,929	1,019
COLLETON	6,042	886	6,070	901	5,416	1,046
DARLINGTON	11,941	1,696	11,314	1,914	11,212	1,721
DILLON	3,983	539	3,792	571	3,693	509
DORCHESTER	20,102	2,134	19,807	2,076	18,869	2,013
EDGEFIELD	4,249	573	4,168	600	3,982	547
FAIRFIELD	4,020	740	3,980	719	3,813	614
FLORENCE	28,433	3,825	26,337	4,511	27,139	4,262
GEORGETOWN	12,675	1,995	11,940	1,552	11,987	1,404
GREENVILLE	99,070	11,138	93,639	12,796	94,827	13,739
GREENWOOD	12,825	1,783	12,407	2,037	12,269	1,934
HAMPTON	3,851	841	3,707	754	3,572	643
HORRY	43,309	4,373	42,051	4,875	40,034	4,719
JASPER	3,171	459	3,027	524	2,822	432
KERSHAW	13,597	1,915	12,920	1,898	13,309	1,793
LANCASTER	15,830	1,560	15,597	1,554	15,483	1,663
LAURENS	14,712	1,666	14,033	2,005	13,799	2,293
LEE	4,555	621	4,197	827	4,235	786
LEXINGTON	54,351	7,855	55,188	5,425	45,723	4,562
MCCORMICK	2,232	341	2,028	440	2,027	470
MARION	4,889	812	4,693	877	4,395	826
MARLBORO	4,399	629	4,220	688	4,162	741
NEWBERRY	7,718	1,399	7,706	1,298	7,552	1,059
OCONEE	17,316	1,940	16,174	2,348	15,832	2,434
ORANGEBURG	20,163	2,150	18,098	2,665	18,362	3,050
PICKENS	24,500	2,631	23,370	3,233	23,298	3,302
RICHLAND	67,035	11,010	63,052	12,759	62,691	12,862
SALUDA	4,462	1,052	4,476	1,006	4,340	1,104
SPARTANBURG	50,132	5,318	47,353	7,222	45,886	5,588
SUMTER	20,007	2,901	18,894	3,354	18,778	3,262
UNION	8,541	1,644	8,012	1,730	7,950	1,783
WILLIAMSBURG	8,267	1,083	8,191	1,484	8,109	1,515
YORK	36,848	4,476	35,017	4,359	34,639	4,689
STATE TOTAL	882,869	111,001	840,989	124,750	822,704	123,409

NOVEMBER 5, 1996 SOUTH CAROLINA STATE WIDE GENERAL ELECTION - OFFICIAL RESULTS
 PRECINCTS RESULTS AVAILABLE VIA INTERNET @ HTTP://WWW.STATE.SC.US/SCSEC

	AMENDMENT # 2 B		AMENDMENT # 2 C		AMENDMENT # 3	
	* WINNER		* WINNER		* WINNER	
	YES	NO	YES	NO	YES	NO
ABBEVILLE	5,329	1,221	5,143	1,465	5,082	1,441
AIKEN	33,194	5,167	31,447	6,940	31,502	6,738
ALLENDALE	1,414	235	1,326	281	1,219	361
ANDERSON	34,337	7,946	30,235	12,283	33,520	9,529
BAMBERG	2,484	514	2,440	527	2,290	699
BARNWELL	3,925	577	3,661	805	3,393	1,029
BEAUFORT	25,109	3,795	21,729	7,359	23,129	6,269
BERKELEY	23,056	2,641	20,864	4,621	20,047	5,252
CALHOUN	3,935	631	3,651	979	3,560	963
CHARLESTON	64,257	8,799	58,300	14,065	59,827	12,415
CHEROKEE	10,294	1,783	9,868	2,203	9,831	2,493
CHESTER	6,680	1,346	6,564	1,388	6,478	1,787
CHESTERFIELD	7,886	1,795	7,756	1,765	7,575	2,015
CLARENDON	6,719	1,057	6,340	1,429	6,297	1,486
COLLETON	5,995	832	5,655	1,098	5,103	1,569
DARLINGTON	10,980	1,762	10,592	2,188	10,397	2,355
DILLON	3,690	564	3,473	702	3,231	900
DORCHESTER	19,336	2,205	17,319	4,066	17,020	4,226
EDGEFIELD	4,142	569	3,863	821	3,640	995
FAIRFIELD	3,969	621	3,751	820	3,474	1,085
FLORENCE	26,016	4,631	24,829	6,174	24,041	6,595
GEORGETOWN	11,949	1,538	11,079	2,347	11,009	2,532
GREENVILLE	89,276	13,474	85,031	20,210	85,404	24,392
GREENWOOD	12,128	2,007	10,448	3,575	10,828	3,184
HAMPTON	3,576	748	3,444	813	3,189	1,061
HORRY	41,036	5,192	37,981	7,917	35,999	9,537
JASPER	2,970	504	2,743	652	2,587	789
KERSHAW	12,962	1,853	11,943	2,872	12,105	2,940
LANCASTER	15,147	1,853	14,532	2,546	14,076	2,828
LAURENS	13,422	2,522	12,897	3,039	12,487	3,319
LEE	4,144	842	4,285	728	3,825	1,152
LEXINGTON	52,350	6,154	46,676	12,496	42,042	8,214
MCCORMICK	1,982	473	1,887	582	2,153	582
MARION	4,599	884	4,461	947	4,136	1,266
MARLBORO	4,182	771	4,197	653	3,766	998
NEWBERRY	7,715	1,208	7,217	1,650	6,898	1,968
OCONEE	16,143	2,744	14,759	4,129	14,910	3,940
ORANGEBURG	17,729	3,083	16,052	4,080	16,961	4,055
PICKENS	22,683	3,426	20,887	5,233	21,498	4,954
RICHLAND	60,492	12,719	65,463	15,763	63,903	13,445
SALUDA	4,296	1,117	4,411	1,023	4,425	1,063
SPARTANBURG	46,922	6,259	43,260	9,318	42,135	10,286
SUMTER	18,315	3,200	17,534	4,595	17,511	4,372
UNION	7,686	2,088	7,810	2,687	7,217	2,427
WILLIAMSBURG	7,808	1,614	7,651	1,680	7,505	1,888
YORK	29,234	4,323	26,222	6,715	26,598	7,441
STATE TOTAL	811,493	129,287	761,676	188,229	753,823	188,835

NOVEMBER 5, 1996 SOUTH CAROLINA STATE WIDE GENERAL ELECTION - OFFICIAL RESULTS
 PRECINCTS RESULTS AVAILABLE VIA INTERNET @ HTTP://WWW.STATE.SC.US/SCSEC

	AMENDMENT # 4 A		AMENDMENT # 4 B		AMENDMENT # 5	
	W YES	N NO	W YES	N NO	W YES	N NO
ABBEVILLE	5,109	1,420	5,153	1,239	4,516	1,784
AIKEN	32,364	5,860	30,664	6,834	25,024	11,735
ALLENDALE	1,207	271	1,183	258	1,129	341
ANDERSON	34,339	8,090	33,332	7,881	28,375	11,873
BAMBERG	2,440	459	2,253	484	2,102	810
BARNWELL	3,688	677	3,402	782	3,033	1,312
BEAUFORT	23,424	5,455	22,624	5,032	19,987	6,874
BERKELEY	21,537	3,260	18,924	4,126	17,173	7,589
CALHOUN	3,725	812	3,785	694	3,342	1,053
CHARLESTON	61,818	11,361	58,468	11,427	53,038	17,548
CHEROKEE	9,728	2,360	9,791	2,163	8,296	3,329
CHESTER	6,351	1,732	6,472	1,562	5,666	2,090
CHESTERFIELD	7,498	2,107	7,858	1,701	6,886	2,427
CLARENDON	6,217	1,408	6,313	1,199	5,490	1,971
COLLETON	5,613	1,046	4,958	1,099	4,624	2,064
DARLINGTON	10,460	2,085	10,653	2,197	9,804	3,616
DILLON	3,768	569	3,448	696	2,821	1,343
DORCHESTER	18,191	2,602	15,827	3,945	14,807	5,968
EDGEFIELD	3,850	731	3,454	902	3,010	1,535
FAIRFIELD	3,846	637	3,526	672	3,374	1,125
FLORENCE	24,770	5,571	25,127	5,311	21,940	7,480
GEORGETOWN	10,853	2,217	10,867	2,211	9,882	3,108
GREENVILLE	93,813	13,718	84,310	19,338	74,660	30,612
GREENWOOD	11,690	2,339	10,666	2,774	9,635	4,038
HAMPTON	3,456	756	3,151	796	2,800	1,433
HORRY	39,016	6,143	34,935	7,740	31,920	12,839
JASPER	2,794	577	2,430	629	2,333	983
KERSHAW	12,251	2,498	12,404	2,125	10,623	3,491
LANCASTER	14,460	2,498	14,186	2,438	12,316	4,095
LAURENS	12,777	3,097	12,808	2,834	11,178	4,227
LEE	4,025	951	4,090	798	3,688	1,170
LEXINGTON	48,138	7,763	50,376	8,449	41,950	15,330
MCCORMICK	1,925	516	1,843	446	1,607	771
MARION	4,509	842	4,140	854	3,876	1,479
MARLBORO	4,105	725	3,895	893	3,435	1,563
NEWBERRY	7,433	1,294	6,846	1,427	6,240	2,566
OCONEE	15,419	3,217	14,569	3,215	12,917	4,653
ORANGEBURG	17,411	3,766	17,405	3,197	15,766	4,448
PICKENS	21,751	4,383	20,714	4,520	18,037	6,878
RICHLAND	61,580	14,093	62,970	14,358	59,473	17,151
SALUDA	4,121	1,339	4,166	1,239	3,536	1,793
SPARTANBURG	44,856	7,273	39,884	8,991	37,338	14,627
SUMTER	17,926	3,827	17,288	3,734	14,729	6,026
UNION	7,107	2,529	7,094	2,449	5,897	3,478
WILLIAMSBURG	7,322	1,770	7,225	1,629	6,459	2,390
YORK	31,887	7,149	29,795	6,959	24,357	9,058
STATE TOTAL	790,568	153,793	755,272	164,247	669,089	252,074

NOVEMBER 5, 1996 SOUTH CAROLINA STATE WIDE GENERAL ELECTION - OFFICIAL RESULTS

ABBEVILLE

PRESIDENT AND VICE PRESIDENT						U S SENATE					
(R)	(L)	(D)	(USTP)	(PAT)	(REF)	(NL)	(R)	(L)	(D)	(REF)	(NL)
H J	H J	B A	H H	R P	R P	J M	M T	R Q	E C	P A	A E
A A	A O	I L	O E	O A	O A	O I	H H	I U	L L	E S	M S
B C	R R	L	W R	S T	S T	H K	S U	C I	L O	T H	M T
O K	R J	L G	A B	S	S	N E	T R	H L	I S	E Y	E E
B	Y O	O	R E	C	C		R M	A L	O E	R	T S
K	R	C R	D R	P H	P H	H T	O O	R I	T	J	T
D E	B G	L E	T	E O	E O	A O	M M	D A	T		E
O M	R E	I	P H	R A	R A	G M					C
L P	O M	N T	H W	R A	R A	E P		T			
E	W S	D	I L	O T	O T	L K			S P		
	N E	N	L I	T E	T E	I N			R R		
	E N		T I			N N			I M		
			P U			S			G S		

PRECINCTS

ABBEVILLE NO. 1	576	1	391	2	48	28	692	4	417	3	131
ABBEVILLE NO. 2	172	2	467	1	17	9	229	7	475	2	141
ABBEVILLE #3	208		253		14	15	252	4	294		91
ABBEVILLE NO. 4	185	2	187		30	17	248	5	233	1	41
ANTREVILLE	224	1	251		25	14	262	4	270	3	91
BROADMOUTH	74		76		12	6	114		70	1	71
CALHOUN FALLS	256	1	520		46	26	419	6	489	6	131
COLD SPRINGS	154		149	1	14	10	200		137	3	51
DONALDS	132		115		12	12	168	1	116	5	41
DUE WEST	301		363		13	13	356	3	422	4	71
HALL'S STORE	154		188		14	18	218	1	179	4	61
KEOWEE	163		137		27	20	217	5	137	3	91
LOWNDESVILLE	187	1	130		12	18	222	3	129	2	111
LEBANON	170		156	1	22	14	215	2	163	6	71
ABSENTEE TOTAL	81		94		3	4	94	2	90		31
CHALLENGE BALLOT	16		11		1	3	18		12		11
FAIL SAFE	1		5				1		5		
COUNTY TOTAL	3,054	8	3,493	5	310	227	3,925	47	3,638	43	1221

NOVEMBER 5, 1996 SOUTH CAROLINA STATE WIDE GENERAL ELECTION - OFFICIAL RESULTS

ABBEVILLE

REPRESENTATIVE IN CONGRESS			STATE SENATE		STATE SEN		STATE HOUSE		STATE HOUSE		STATE HOUSE		STATE HOUSE		SOLICITOR		CLERK CRT	
(R)	(D)	(NL)	(R)	(D)	(D)	(R)	(D)	(P)	(D)	(R)	(D)	(R)	(D)	(D)	(D)	(D)	(D)	(D)
M G	D D	L P	B B	M O	M D	M T	M S	J H	M P	B K	M C	B J	M J	M K				
R	E O	I E	I A	D	R	O	T	E C	A	E E	A	E E	D	I				
L A	B R	N N	L T	B E	J U	R W	H I	N A	A R	L N	M R	W N	W N	H N				
I H	B N	D N	L E	I L	O M	O N	A L	M B	N K	L N	A N	I E	I S	A G				
M A	I	A I	S	L L	M M	N S	R L	I E	N S	E E	R E	L S	N					
D H	E	N		L	W O	A E	R E	N E	E	T	I L	L	C					
S		L G		Y	N	L N	Y	S			O L	I A	Y					
E		T			D	D D					N	A V						
Y		O N					P		C		P	M	S					

PRECINCTS

ABBEVILLE NO. 1	615	490	101		936		918						926	1,007
ABBEVILLE NO. 2	210	507	81		648		453	38	156				651	679
ABBEVILLE #3	239	310	61		462		468						469	503
ABBEVILLE NO. 4	217	260	21		413		421						401	440
ANTREVILLE	252	289	31		454		475						453	486
BROADMOUTH	92	96	21	80	111		30	13					154	163
CALHOUN FALLS	328	589	171		830			610	307	51	70		851	892
COLD SPRINGS	188	156	21	42	101	170	316						302	331
DONALDS	159	133		109	183					98	193		241	248
DUE WEST	318	459	51	234	548		725						686	713
HALL'S STORE	185	214	61	86	324					80	331		358	364
KEOWEE	192	173	41	157	210		304						302	322
LOWNDESVILLE	200	166	21		305		314						304	321
LEBANON	200	184	61		333		343						327	360
ABSENTEE TOTAL	80	106		19	31	129	136	10	8	3	15		163	173
CHALLENGE BALLOT	15	16				13	13						30	30
FAIL SAFE	1	4											5	5
COUNTY TOTAL	3,491	4,152	731	727	1,508	4,693	13	4,916	658	471	232	609	6,623	7,037

NOVEMBER 5, 1996 SOUTH CAROLINA STATE WIDE GENERAL ELECTION - OFFICIAL RESULTS

ABBEVILLE

SHERIFF	CORONER	CHY CNCL DIST 005	CHY CNCL DIST 006	CHY CNCL DIST 008	CHY CNCL DIST 006	SCHOOL TRUSTEE DIST 002	SCHOOL TRUSTEE DIST 004	SCHOOL TRUSTEE DIST 005	SCH TRUST DIST 008	HTR SHD DR DIST 007
(D)	(D)	(D)	(D)	(D)	(D)	(NP)	(NP)	(NP)	(NP)	(NP)
H C O C H A W R L E S H	S I R I H O A N D A	B U H R O N A T C T E D Y	A C C A N D B U D Y	M I G L E R O M L D B	D O J V E I E M H Y B	H C O V X A R D O N	(NP) R E J Y O N S O R Y P D H S J	(NP) H O B R O J E E A N S O B N Y D	(NP) L A S I A N T Y R E L	(NP) M A D G A L H E A L T

PRECINCTS

ABBEVILLE NO. 1	972	963	177	569	219	54	84						
B EY LLE NO. 2	678	660	567	4	84	5	90						
ABBEVILLE #3	491	487	59	264	96					79	40		
ABBEVILLE NO. 4	431	424		268						199	101		
ANTREVILLE	463	467								31	25		
BROADMOUTH	164	157											146
CALHOUN FALLS	855	866				406		254	255				
COLD SPRINGS	324	316			311	51	47						
DONALDS	245	241											231
DUE WEST	712	694			179	127	233						
HALL'S STORE	358	360											3
KEOWEE	309	309											162
LOWNDESVILLE	303	315				287		25	16				4
LEBANON	345				158	55		43	31	151	45		
BARRIER FREE		335											
ABSENTEE TOTAL	176	166	23	44	23	13	2	9	5	2	23	5	6
CHALLENGE BALLOT	30	30	1		5			1	1		5	4	
FAIL SAFE	6	5											
COUNTY TOTAL	6,862	6,795	827	1,149	1,075	938	239	464	328	304	488	220	548

NOVEMBER 5, 1996 SOUTH CAROLINA STATE WIDE GENERAL ELECTION - OFFICIAL RESULTS

ABBEVILLE

SL NTR COM

(P)
N
L
E
J
R
O
O
H
Y
N

PRECINCTS

ABBEVILLE NO. 1	789
ABBEVILLE NO. 2	419
ABBEVILLE #3	343
ABBEVILLE NO. 4	283
ANTREVILLE	363
BROADMOUTH	144
CALHOUN FALLS	676
COLD SPRINGS	245
DONALDS	224
DUE WEST	512
HALL'S STORE	279
KEOWEE	270
LOWNDESVILLE	276
LEBANON	240
ABSENTEE TOTAL	133
CHALLENGE BALLOT	21
FAIL SAFE	3
COUNTY TOTAL	5,220

NOVEMBER 5, 1996 SOUTH CAROLINA STATE WIDE GENERAL ELECTION - OFFICIAL RESULTS

AIKEN

PRESIDENT AND VICE PRESIDENT						U S SENATE						
(R)	(L)	(D)	(USTP)	(PAT)	(REF)	(NL)	(R)	(L)	(D)	(REF)	(NL)	(W)
M J	H J	B A	H H	R P	R P	J H	M T	R Q	E C	P A	A E	(W)
A	A O	I L	O E	O A	O A	O I	N	Y U	L L	E S	A N	W R
B C	R R	L G	W R	S T	S T	H K	S U	C I	L L	T H	S T	I T
B O	R J	L G	A B	S	S	M E	T R	H L	I S	E Y	E E	T E
B K	Y O	O	R E	C	C	N E	R M	A L	O E	R	T E	-
D E	R R	C R	D R	P H	P H	H T	O O	R I	O T	J	T E	I N
O M	B G	L E	D T	E O	E O	A O	H H	D A	T			
L P	R E	I	P H	R A	R A	G H	M D	M	T			
E	O N	N T	I H	O T	O T	E P						
	W S	O	I	T E	T E	L K						
	M E	M	L T			I I						
	N E		L I			M S						
			T P									
			S S									

PRECINCTS

AIKEN NO. 1	519	2	171		14	10	3	561	5	156	2	5
AIKEN NO. 2	124	4	325	1	9	6	1	222	2	254	2	1
AIKEN NO. 3	232		354		16	13	1	331	4	283	7	5
AIKEN NO. 4	29	1	318		3	5		91		269	3	
AIKEN NO. 5	334	3	320	1	11	13	1	448	5	250	2	3
AIKEN NO. 6	664	4	198	1	24	22	1	731	15	186	2	8
BATH NO. 7	176	4	248		14	9		285	8	187	2	3
BEECH ISLAND 8	229	2	310		14	15		325	3	239	7	1
BELVEDERE NO. 9	445	1	230	1	21	11	1	517	7	171	8	8
CARDOLINA HTS 10	159	1	256	1	12	2		226	4	204	6	2
CHINA SPRGS 11	180		328		20	9		278	6	247	4	1
CLEARWATER 12	180		197		19	6	1	282	2	132	2	1
COLLEGE ACRE 13	856	5	273	1	32	20		970	12	210	8	4
EUREKA NO. 14	241	2	148	1	22	7		328	8	98	1	1
GLOVERVILLE 15	235		112	1	18	11		336	5	55	6	
GRANITEVILLE 16	280		213		28	4		370	9	157	5	1
JACKSON NO. 17	551	1	155	1	17	11		643	4	110	2	1
LANGLEY NO. 18	319	5	194	1	30	16	1	440	13	130	7	1
LYNWOOD NO. 19	258	4	141		15	5		344	13	86	1	2
MILLBROOK NO 20	787	6	249	2	21	18	2	859	11	214	4	3
MONETTA NO. 21	198	1	182	2	10	6		233	4	154	5	1
MONTHORENCI 22	529	5	163		16	17		604	8	120	4	3
NEW ELLENTON 23	385	1	386		14	13	1	507	9	302	3	6
NEW HOLLAND 24	157		81		10	9		213	1	50	3	
N AUGUSTA NO 25	352	5	179	3	19	11		420	7	142	3	2
N AUGUSTA NO 26	494	3	217	2	26	27		572	9	185	7	7
N AUGUSTA NO 27	757	2	125	3	12	8		815	7	98	1	2
N AUGUSTA NO 28	832	5	164		7	12	1	893	6	136	3	1
N AUGUSTA NO 29	368	6	168	3	14	15		435	11	123	8	1
OAK GROVE NO 30	154	1	76		7	7		199	2	47	1	1
PERRY NO. 31	122		153		12	10		187	2	107	2	4
SALLEY NO. 32	134		168	1	12	2		192	1	127	4	
SHAW'S FORK 33	181		94		12	4		222	1	70	3	1
SHILOH NO. 34	374		192	1	27	13		459	3	146	5	3
SIX POINTS 35	575	4	240		20	27	1	684	11	181	6	8
TABERNACLE 36	83	2	94		7	3		125	5	68	4	1
TALATHA NO. 37	467		311	1	35	18		601	6	223	7	5
VAUCLUSE NO. 38	173		102		14	3		236	2	60		2
WAGENER NO. 39	317	6	333	1	27	20		418	9	288	9	4
WARD NO. 40	197	2	243	1	13	10		298	6	189	2	1
WARRENVILLE 41	410	6	194	1	32	16		530	13	122	4	2
WHITE POND 42	109		143	1	8	7		157	2	110	3	1
WINDSOR NO. 43	315	3	193	1	41	10		438	5	109	4	6
BELVEDERE NO 44	430	4	191		16	10		518	6	138	9	6
HISTY LAKES NO 45	385	1	233		12	8		464	2	172	4	3
SIX POINTS 46	68	2	426	1	8	5		145	3	369	5	3
AIKEN NO. 47	885	5	295		16	18	4	986	7	229	5	5
HAMMOND NO. 48	462		227	1	25	17		553	6	177	2	2
WILLOW SPRGS 49	447		193		23	19	1	555	9	134	3	5
BREEZY HILL 50	334	6	186		13	20	1	433	4	131	2	4
JORDANTOWN 51	627		243		23	18		751	6	166	4	1
LEVELS NO. 52	805	3	389		24	28		935	13	296	6	7
HOLLOW CREEK 53	1,316	8	297	3	29	38		1,453	16	237	5	3
N AUGUSTA NO 54	278	2	195	1	14	12	1	351	10	141	7	1
N AUGUSTA NO 55	492	2	122		14	15		531	14	99	3	3
COUCHTON NO. 56	333	3	191	1	26	11		416	10	151	3	2
REDD'S BRNCH 57	310	1	118		10	12		366	7	81	3	3
FOX CREEK NO 58	903	2	162	2	24	18		966	9	142	5	3
TOWN CREEK 59	602	1	175		32	19	1	698	18	124	2	3
GEN LAKES NO 60	1,197	3	293	2	24	29	5	1,323	11	215	13	9
SILVER BLUFF NO 61	134		240	1	9	4		212	2	182	3	2
BELVEDERE NO 62	305	1	251		14	8		379	3	211	4	3
ASCAUGA LAKE NO 63	426	4	181	2	19	10		493	6	146	1	2
ABSENTEE TOTAL	1,190	9	683	6	18	27	2	1,280	28	618	12	9
FAIL SAFE CHALLENGE	129		82		6	5		154	2	68	2	
COUNTY TOTAL	26,539	154	14,314	53	1,152	832	30	31,987	458	11,022	275	192

NOVEMBER 5, 1996 SOUTH CAROLINA STATE WIDE GENERAL ELECTION - OFFICIAL RESULTS

AIKEN

PRECINCTS	REPRER IN CONGRESS DIST 002		REPRESENTATIVE IN CONGRESS DIST 005			STATE SENATE DIST 024		STATE SENATE DIST 025		STATE SENATE DIST 026		STATE HOUSE DIST 059	
	(R)	(ML)	(R)	(D)	(ML)	(R)	(W)	(R)	(D)	(R)	(D)	(R)	(D)
	M S	M R	M G	D D	L P	M R	M	S S	M H	A W	M S	M S	M J
	P A	A A	R R	E O	I E	Y Y	R	U W	O V	I V	S E	P E	O O
	F E	U I	L A	B R	M N	G B	I	S A	T O	E L	N T	M E	L R
	L N	R F	I H	B N	D N	R E	T	A M	H R	R K	I Z	O A	V D
	O C	I O	M A	I I	A I	R E	E	N S	O E	Y E	K L	L R	I A
	Y E	C R	D M	E E	N N	G G	-	O M	M A	R S	K E	L M	N A
	D E	D E	S E		L G		I	N A	S S	O N	I R	Y A	A C
	D T		Y E		O N		N	L					
AIKEN NO. 1			546	170	6	476	2						
AIKEN NO. 2			160	306	9			95	383				
AIKEN NO. 3			268	346	13	268		35	224				
AIKEN NO. 4			38	313	3			28	332				
AIKEN NO. 5	17	6	365	294	6			257	448				
AIKEN NO. 6			722	205	8	817	5						
BATH NO. 7			212	249	13			120	364				
BEECH ISLAND 8			276	287	5	311							
BELVEDERE NO. 9			476	223	9	110		307	235				
CAROLINA HTS 10			184	247	6	230							
CHINA SPRGS 11			211	305	4			130	395				
CLEARWATER 12			203	205	2			123	292				
COLLEGE ACRE 13	891	83	81	17	1	1,035							
EUREKA NO. 14			273	147	10	333							
GLOVERVILLE 15			271	110	7			140	253				
GRANITEVILLE 16			312	214	10			159	383				
JACKSON NO. 17			582	166	5	625							
LANGLEY NO. 18			370	194	11			227	363				
LYNWOOD NO. 19			282	140	9			167	273				
MILLBROOK NO 20	903	65				947	3						
MONETTA NO. 21			226	157	2	247						200	191
MONTMORENCI 22	601	49				632							
NEW ELLENTON 23			416	388	11	488	1						
NEW HOLLAND 24			188	73	3	217							
N AUGUSTA NO 25			388	170	7	390							
N AUGUSTA NO 26			539	216	9	600							
N AUGUSTA NO 27			798	116	1	831	1						
N AUGUSTA NO 28			874	155	5	927							
N AUGUSTA NO 29			404	158	5	477							
OAK GROVE NO 30			177	69	1	198							
PERRY NO. 31			158	133	7					98	203		
SALLEY NO. 32			157	154	6					114	207		
SHAWNS FORK 33	213	25				215	2						
SHILOH NO. 34	450	71				490							
SIX POINTS 35			642	224	9			414	461				
TABERNACLE 36			104	90	5					77	124		
TALATHA NO. 37			527	300	11	605	1						
VAUCLOSE NO. 38			196	94	3			100	195				
WAGENER NO. 39			385	318	12					275	442		
WARD NO. 40			250	233	7	311							
WARRENVILLE 41	35	8	444	161	8	41		261	357				
WHITE POND 42	142	37				149							
WINDSOR NO. 43	403	70				437							
BELVEDERE NO 44			471	196	6			367	305				
HISTY LAKES NO 45			408	224	5			300	338				
SIX POINTS 46			82	428	8			50	466				
AIKEN NO. 47	510	31	481	149	2	1,075	6						
HAMMOND NO. 48			489	234	11	539							
WILLOW SPRGS 49			493	200	6			350	354				
BREEZY HILL 50			377	184	7			222	347				
JORDANTOWN 51			674	236	3			435	495				
LEVELS NO. 52	512	76	416	118	1	148		563	492				
HOLLOW CREEK 53			1,441	259	9	1,528	2						
N AUGUSTA NO 54			305	186	9	359							
N AUGUSTA NO 55			509	122	10	558							
COUCHTON NO. 56	399	68				430							
REDD'S BRNCH 57	368	45				389	1						
FOX CREEK NO 58			951	163		932							
TOWN CREEK 59			664	163	10	726							
GEM LAKES NO 60			1,289	257	11	1,428							
SILVER BLUFF NO 61			151	235	9	192							
BELVEDERE NO 62			342	242	9	124		186	268				
ASCAUGA LAKE NO 63			472	161	6			366	279				
ABSENTEE TOTAL	298	24	959	540	17	1,025	1	204	397	5	9	4	2
FAIL SAFE CHALLENGE	22	1	123	74	2	6		21	30	1			1
COUNTY TOTAL	5,764	659	23,802	11,718	390	21,866	25	5,627	8,729	570	985	204	194

NOVEMBER 5, 1996 SOUTH CAROLINA STATE WIDE GENERAL ELECTION - OFFICIAL RESULTS

AIKEN

PRECINCTS	STATE HOUSE DIST 001			STATE HOUSE DIST 002		STATE HOUSE DIST 003		STATE HOUSE DIST 004		STATE HOUSE DIST 006		SOLICITOR DIST 002	
	(R)	(L)	(W)	(R)	(D)	(R)	(W)	(R)	(D)	(R)	(W)	(R)	(W)
AIKEN NO. 1	451	49	2										491
AIKEN NO. 2	50	6		86	332								243
AIKEN NO. 3	10			201	409								379
AIKEN NO. 4	5	2		17	330								89
AIKEN NO. 5	429	92											501
AIKEN NO. 6	750	106	6										838
BATH NO. 7								247	231				325
BEECH ISLAND 8								286	274				344
BELVEDERE NO. 9						565							568
CAROLINA HTS 10						232							250
CHINA SPRGS 11				66	279								296
CLEARWATER 12								222	191	32			310
COLLEGE ACRE 13	224	26								782			1,048
EUREKA NO. 14										327			349
GLOVERVILLE 15								314	82				335
GRANITEVILLE 16	351	64											390
JACKSON NO. 17								608	144				637
LANGLEY NO. 18								413	173				484
LYNWOOD NO. 19								296	142				357
HILLBROOK NO 20	896	88											964
HONETTA NO. 21													248
MONTMORENCI 22	357	43								242			639
NEW ELLENTON 23										509			520
NEW HOLLAND 24										222			222
N AUGUSTA NO 25						453							453
N AUGUSTA NO 26						598	3						613
N AUGUSTA NO 27						847	2						846
N AUGUSTA NO 28						936	1						934
N AUGUSTA NO 29						483							493
OAK GROVE NO 30										206			207
PERRY NO. 31										225			220
SALLEY NO. 32										205			189
SHAWS FORK 33	198	40											230
SHILOH NO. 34	273	54								187			498
SIX POINTS 35	446	66		158	145								759
TABERMACLE 36										136			142
TALATHA NO. 37								58	70	528			626
VAUCLUSE NO. 38				140	154								255
WAGENER NO. 39										519	3		501
WARD NO. 40				19	61					279			321
WARRENVILLE 41	269	79						212	73				561
WHITE POND 42										161			159
WINDSOR NO. 43										447			459
BELVEDERE NO 44						550							568
HISTY LAKES NO 45	309	43						75	27				487
SIX POINTS 46				60	458								175
AIKEN NO. 47	1,012	108	4										1,083
HAMMOND NO. 48								522	204				560
WILLOW SPRGS 49								468	236				588
BREEZY HILL 50	416	70						622	299				467
JORDANTOWN 51													777
LEVELS NO. 52	948	154											1,042
HOLLOW CREEK 53										1,506	1		1,534
N AUGUSTA NO 54						373							377
N AUGUSTA NO 55						557	1						557
COUCHTON NO. 56										443			459
REDD'S BRNCH 57	344	71											408
FOX CREEK NO 58						932	6						1,023
TOWN CREEK 59								665	160				733
GEM LAKES NO 60	172	22								1,191			1,404
SILVER BLUFF NO 61								154	218	4			222
BELVEDERE NO 62	45	27				143		155	122				416
ASCAUGA LAKE NO 63								451	178				528
ABSENTEE TOTAL	497	55		44	189	251	1	153	83	361	2		1,366
FAIL SAFE CHALLENGE	26	4		4	18	30		8	13	20			173
COUNTY TOTAL	8,478	1,269	12	795	2,375	6,950	14	5,929	2,920	8,532	6		34,260

NOVEMBER 5, 1996 SOUTH CAROLINA STATE WIDE GENERAL ELECTION - OFFICIAL RESULTS

AIKEN

	PROBATE JUDGE		CLERK OF COURT		SHERIFF		CORONER		COUNTY AUDITOR			
	(D)	(W)	(D)	(W)	(R)	(D)	(W)	(D)	(W)	(R)	(L)	(D)
	H O S E U E M	R I T E - I N	G O L D B E E C H I S L A N D	R I T E - I N	S E L W O L E A R S L	S A R W T Y E M R E	R I T E - I N	O R I S W U N E S E R M D	R I T E - I N	S P C R Y A R D U L S E Y	R M O C M C A O Y D	S J A O L H N S I S E O N M A B E R O O K S
AIKEN NO. 1	564		544		586	138	1	598		500	22	186
AIKEN NO. 2	434		431		166	310		442		135	13	330
AIKEN NO. 3	531		527		297	326		555		240	17	365
AIKEN NO. 4	345		343		54	306		342		30	1	328
AIKEN NO. 5	585		579		405	298	1	612	1	347	14	336
AIKEN NO. 6	694		678		754	174		748		630	28	263
BATH NO. 7	424		414		199	277		440		185	27	267
BEECH ISLAND 8	451		439		279	287		463		242	18	303
BELVEDERE NO. 9	533		526		474	232		576		449	23	220
CAROLINA HTS 10	362	1	359	1	206	231		374		167	5	257
CHINA SPRGS 11	478		468		188	344		492	1	204	8	323
CLEARWATER 12	356		344		202	209		371		190	13	208
COLLEGE ACRE 13	862		846		917	277		926		861	43	277
EUREKA NO. 14	347		340		215	211		365		260	22	145
GLOVERVILLE 15	344		340		200	194		360		258	24	108
GRANITEVILLE 16	477		464		197	339	8	488		309	16	211
JACKSON NO. 17	497		446		587	155		494		562	20	162
LANGLEY NO. 18	489		498	1	311	277		527		321	37	223
LYNWOOD NO. 19	360		345		239	201		371		258	32	142
HILLBROOK NO 20	705	1	694		891	191		776		791	20	259
MONETTA NO. 21	260		257		210	181		268		221	7	163
MONTHORENCI 22	523		516		542	195		570		519	25	178
NEW ELLENTON 23	674		664		423	397		708		398	24	382
NEW HOLLAND 24	203		202		173	89		210		170	12	78
N AUGUSTA NO 25	366		352		416	147		399		359	20	165
N AUGUSTA NO 26	521	1	526		566	196		590		496	20	216
N AUGUSTA NO 27	586		575		815	99		659		758	18	110
N AUGUSTA NO 28	656		638		924	104		721		832	28	141
N AUGUSTA NO 29	384		375		430	142		421		388	25	145
OAK GROVE NO 30	160		162		168	77	2	171		168	6	68
PERRY NO. 31	271		262		136	153	7	282		162	12	124
SALLEY NO. 32	278		270		126	188		288		157	9	149
SHAW'S FORK 33	220		213		198	90	1	229		171	9	108
SHILOH NO. 34	474		475		341	271		505		387	17	194
SIX POINTS 35	660		645		635	244		694		592	31	240
TABERNAACLE 36	168		164		81	112		172		90	10	91
TALATHA NO. 37	643		638		490	347		679	1	473	29	324
VAUCLUSE NO. 38	253		252		146	143		262	1	208	14	75
WAGENER NO. 39	601		601		354	359	5	620		363	25	325
WARD NO. 40	390		390		214	276		410		245	18	224
WARRENVILLE 41	551		535		314	353	1	580		431	46	176
WHITE POND 42	224		222		123	148		235		115	8	144
WINDSOR NO. 43	438		412	1	330	224	1	459		306	28	210
BELVEDERE NO 44	481		472	1	477	194		524		444	19	198
MISTY LAKES NO 45	483		479		404	236		511		373	16	234
SIX POINTS 46	484		486		99	408		492		77	5	434
AIKEN NO. 47	865		857	1,011	210	210	1	931	2	875	20	298
HAMMOND NO. 48	518		512		489	239	1	552		459	21	237
WILLOW SPRGS 49	571		555		441	253		595		460	31	195
BREEZY HILL 50	485		478		227	338		498		365	20	185
JORDANTOWN 51	726		705		614	306		758		604	28	265
LEVELS NO. 52	901	1	894		903	328		974	1	776	52	377
HOLLOW CREEK 53	1,005		997		1,424	265		1,119		1,300	46	305
N AUGUSTA NO 54	382		390		333	167	1	414		281	27	183
N AUGUSTA NO 55	425		410		541	97	1	469		496	22	109
COUGHTON NO. 56	477		463		311	268		496		333	22	219
REDD'S BRNCH 57	374		364	1	282	177		383	1	319	17	116
FOX CREEK NO 58	729		720		952	159		819		895	35	151
TOWN CREEK 59	596		593		597	232		653		589	46	182
GEM LAKES NO 60	979	4	973		1,320	226		1,088		1,135	41	318
SILVER BLUFF NO 61	332		327		156	242		344		135	11	244
BELVEDERE NO 62	447		447		354	223		470		328	11	242
ASCAUGA LAKE NO 63	453		447		455	185		493		424	23	174
ABSENTEE TOTAL	1,362	1	1,344	1	1,288	627		1,456		1,157	58	663
FAIL SAFE CHALLENGE	167		162		140	80		176		130	3	89
COUNTY TOTAL	32,584	9	32,046	6	28,340	14,972	31	34,667	8	26,903	1,418	14,361

NOVEMBER 5, 1996 SOUTH CAROLINA STATE WIDE GENERAL ELECTION - OFFICIAL RESULTS

AIKEN

COUNTY TREASURER			COUNTY COUNCIL DIST 005			CNTY ENCL DIST 004			COUNTY COUNCIL DIST 007			COUNTY COUNCIL DIST 008			REG OF RESME CONVEY	
(R)	(D)	(W)	(R)	(D)	(R)	(R)	(D)	(W)	(R)	(D)	(R)	(W)	(R)	(W)		
M S L A I R N P D E A	L T I H Z O M A S	W R I T E - I N	J E E A M S O H E	M C L K A E W H A Z N I A E R	M B U W T L I L L R I A H E	M O S R I O N C K	K M A E T W H B L E R E G M	W R I T E - I N	P H A I G M L E L E I P E	M H I I M G H I L O W A R R H J R	M W A J R U N D E R I T H V	M W A J R U N D E R I T H V	C D A O R O L I T Y N T L E			

PRECINCTS

AIKEN NO. 1	361	344								109	521	628	31
AIKEN NO. 2	100	373								138	338	219	41
AIKEN NO. 3	212	408								237	305	356	
AIKEN NO. 4	30	328								28	333	76	
AIKEN NO. 5	279	414					37	13		303	338	470	51
AIKEN NO. 6	522	407					726	162		21	10	795	61
BATH NO. 7	173	300		111	367							309	
BEECH ISLAND 8	241	321		218	338							322	
BELVEDERE NO. 9	423	276				66						542	71
CAROLINA HTS 10	172	256		1	71	237						228	
CHINA SPRGS 11	157	369								51	258	285	11
CLEARWATER 12	168	237		148	263							281	11
COLLEGE ACRE 13	747	443					914	268				1,011	31
EUREKA NO. 14	220	204										334	
GLOVERVILLE 15	217	163		71	78							322	
GRANITEVILLE 16	210	318										380	11
JACKSON NO. 17	492	232										624	
LANGLEY NO. 18	273	300		224	361							469	41
LYNWOOD NO. 19	202	226		166	276							353	
HILLBROOK NO 20	678	392					844	210				912	31
MONETTA NO. 21	212	180										244	31
MONTMORENCI 22	452	280					359	75		33	18	612	
NEW ELLENTON 23	359	452										597	41
NEW HOLLAND 24	177	88										221	
N AUGUSTA NO 25	356	193				378						420	
N AUGUSTA NO 26	500	251										461	161
N AUGUSTA NO 27	703	192				144						819	111
N AUGUSTA NO 28	779	232				920						888	121
N AUGUSTA NO 29	352	211				464						452	
OAK GROVE NO 30	163	85										206	21
PERRY NO. 31	169	131	1									228	51
SALLEY NO. 32	156	160										207	
SHAW'S FORK 33	172	120										222	61
SHILOH NO. 34	334	266										404	31
SIX POINTS 35	420	448										741	11
TABERNACLE 36	97	97										147	
TALATHA NO. 37	422	412										591	31
VAUCLUSE NO. 38	147	144										242	21
WAGENER NO. 39	410	311										531	81
WARD NO. 40	211	280										301	
WARRENVILLE 41	368	292										551	41
WHITE POND 42	116	152										157	21
WINDSOR NO. 43	307	242										441	31
BELVEDERE NO 44	428	235										520	31
MISTY LAKES NO 45	351	279				123						456	31
SIX POINTS 46	70	445								63	449	153	11
AIKEN NO. 47	700	508					862	233	1			1,050	101
HAMMOND NO. 48	456	265										543	
WILLOW SPRGS 49	406	288		391	306							545	41
BREEZY HILL 50	271	297										452	
JORDANTOWN 51	538	367		294	385							751	
LEVELS NO. 52	682	528					565	257		265	119	1,000	31
HOLLOW CREEK 53	1,180	502										1,497	91
N AUGUSTA NO 54	277	218				291						357	31
N AUGUSTA NO 55	476	162				552						522	21
COUCHTON NO. 56	289	288					26	8		37	101	432	31
REDD'S BRNCH 57	258	196								16	12	399	21
FOX CREEK NO 58	870	227				940						988	91
TOWN CREEK 59	536	280		66	81		218	36				711	11
GEM LAKES NO 60	978	548					1,253	263				1,357	81
SILVER BLUFF NO 61	140	254										201	
BELVEDERE NO 62	325	251				124						391	71
ASCAUGA LAKE NO 63	438	190										520	
ABSENTEE TOTAL	1,049	829		49	47	188	347	104		65	222	1,364	
FAIL SAFE CHALLENGE	115	106		3	2	15	16	4		6	16	162	
COUNTY TOTAL	24,092	18,793	1	1,742	2,511	4,442	6,167	1,633	1	1,372	2,651	33,050	191

NOVEMBER 5, 1996 SOUTH CAROLINA STATE WIDE GENERAL ELECTION - OFFICIAL RESULTS

AIKEN

PRECINCTS	CNTY SCHOOL BRD DIST DIST 001		CNTY SCHOOL BRD DIST DIST 004		CNTY SCHOOL BRD DIST DIST 008		CNTY SCHOOL BRD DIST DIST 009		CNTY COUNCIL CHAIR		CNTY SOIL/WATER COM	
	(P) N W I I L N L E I A A S H E S O P M	(W) W T I H L O L M I P A S H O N R	(P) R A D N K B N R E N T	(P) J S O H H A N W Y A	(P) B R J A O D H L M E Y D	(W) W R I T E - I N	(P) H U J M A T C E K R	(W) W R I T E - I M	(R) Y O R U N G N I E	(W) W R I T E - I M	(P) K M T O H T D T M S A S M	(W) W R I T E - I N
AIKEN NO. 1							172		476		300	
AIKEN NO. 2									220	1	188	
AIKEN NO. 3					257				364		300	
AIKEN NO. 4									70		79	
AIKEN NO. 5					297	1			458		359	
AIKEN NO. 6							634		795		579	
BATH NO. 7									303		256	
BEECH ISLAND 8									317		229	
BELVEDERE NO. 9			149	123					557		424	
CAROLINA HTS 10			164	114					232		198	
CHINA SPRGS 11									290		253	
CLEARWATER 12									274	1	243	
COLLEGE ACRE 13					784				1,028		749	
EUREKA NO. 14	98								340		274	
GLOVERVILLE 15									346		288	
GRANITEVILLE 16									407	1	336	
JACKSON NO. 17									625		417	
LANGLEY NO. 18									473	1	386	
LYNWOOD NO. 19									350		258	
MILLBROOK NO 20							678	1	927	1	611	
MONETTA NO. 21	214	2							256		192	
MONTMORENCI 22					332				616		448	
NEW ELLENTON 23									508	1	398	
NEW HOLLAND 24	174								224		169	
N AUGUSTA NO 25			272	141					427		280	
N AUGUSTA NO 26			49	34					583		410	
N AUGUSTA NO 27									835		563	
N AUGUSTA NO 28			625	284					912	3	623	
N AUGUSTA NO 29			284	179					464		325	
OAK GROVE NO 30	189								210		139	
PERRY NO. 31	230	11							231		212	1
SALLEY NO. 32	194	10							191		172	
SHAMS FORK 33					170				223		158	
SHILOH NO. 34	27				397				498		409	
SIX POINTS 35									757	1	551	
TABERNACLE 36	119	10							132		113	
TALATHA NO. 37									612		480	
VAUCLUSE NO. 38									250		197	
WAGENER NO. 39	455	40							510		424	1
WARD NO. 40	99				160				310		247	
WARRENVILLE 41							34		590		466	
WHITE POND 42	98								153		123	
WINDSOR NO. 43									444		350	
BELVEDERE NO 44									536	1	385	
MISTY LAKES NO 45									486		360	
SIX POINTS 46									141		146	
AIKEN NO. 47							808	1	1,060	4	750	1
HAMMOND NO. 48									558		405	
WILLOW SPRGS 49									580		449	
BREEZY HILL 50									466		374	
JORDANTOWN 51									754		602	
LEVELS NO. 52					403				1,000	2	771	
HOLLOW CREEK 53							401		1,491	1	949	
N AUGUSTA NO 54			207	160			1,030		363		285	
N AUGUSTA NO 55			340	212					550		369	
COUCHTON NO. 56					281	1			428		350	
REDD'S BRNCH 57					356				401		332	
FOX CREEK NO 58									1,002		692	
TOWN CREEK 59									722		521	
GEM LAKES NO 60							977		1,368	1	904	
SILVER BLUFF NO 61									204		166	
BELVEDERE NO 62									406		309	
ASCAUGA LAKE NO 63									529		374	
ABSENTEE TOTAL	23		81	35	141		317	1	1,386	2	920	
FAIL SAFE CHALLENGE	1				3		9		167		113	
COUNTY TOTAL	1,921	73	2,171	1,282	3,581	2	5,060	3	33,384	21	24,702	3

NOVEMBER 5, 1996 SOUTH CAROLINA STATE WIDE GENERAL ELECTION - OFFICIAL RESULTS

ALLENDALE

PRESIDENT AND VICE PRESIDENT										U S SENATE			REPS IN CONGRESS DIST 002	
(R)	(L)	(D)	(USTP)	(PAT)	(REF)	(NL)	(R)	(L)	(D)	(REF)	(NL)	(R)	(NL)	
J	H	B	H	R	R	J	M	R	E	P	A	M	M	
A	A	I	O	O	O	O	H	I	L	E	S	S	P	
B	R	L	W	A	S	H	S	C	L	T	H	F	A	
O	R	L	R	S	S	K	U	H	L	L	E	L	U	
K	Y	O	R	C	C	N	T	A	I	S	E	F	R	
D	B	C	D	P	P	H	R	H	O	O	E	L	O	
O	G	R	R	H	H	A	O	A	R	H	T	O	C	
M	R	I	P	E	E	O	O	D	I	A	T	Y	R	
L	O	N	H	R	R	G	M	M	D	N	J	D	E	
P	M	T	I	O	O									
E	E	O	L	T	T	L								
		N	I	T	T	I								
			T	P	T	N								
			P	U		S								
			S	S										

PRECINCTS

ALLENDALE NO. 1	244	3	304	1	8	2	1	272	6	279	1	291	9
ALLENDALE NO. 2	21	2	513	3	2		1	39	3	488	1	40	6
FAIRFAX NO. 1	86		136		6	3		100	2	118	3	105	3
FAIRFAX NO. 2	145	5	471	1	12	6		166	9	441	4	182	8
MARTIN	65		191	1	6	1		76	2	163	1	83	2
SYCAMORE	97		148	1	5	4		128	2	109	1	118	1
ULMER	70		71		5	2		86	1	55		74	
WOODS	153		240		21	3	2	198	3	192	1	200	4
ABSENTEE TOTAL	57	2	129		1			67		115	1	67	11
FAIL SAFE	1		6					1		5		1	
CURBSIDE/EMERGENCY	2		13					7		19		3	
COUNTY TOTAL	941	12	2,222	7	66	21	4	1,140	28	1,284	12	1,164	44

NOVEMBER 5, 1996 SOUTH CAROLINA STATE WIDE GENERAL ELECTION - OFFICIAL RESULTS

ALLENDALE

STATE SENATE DIST 040	STATE SEN DIST 046	STATE HOUSE DIST 091	SOLICITOR DIST 014	CHY CHCL DIST 001	COUNTY COUNCIL DIST 005	CHY CHCL DIST 004	SCHOOL RD DIST 001	CHY SCHOOL BRD DIST 004	SL NTR COM				
(R) B C	(D) H U	(D) W A	(R) J F	(D) C A	(D) N U	(D) P I	(D) B R	(W) L H	(D) W A	(D) P R	(P) F R	(D) R C	(P) L E
I D			O O	A A	U U	I I	R R	E A	A A	R R	R R	O O	W E
L X	B T	H S	H L	W V	R R	J N	J Y	O R	J L	V I	Z E	B M	S W
L	R T	C H	N K	I E	A D	A C	I A	N D	. L	I E	E D	E M	T I
J	A O	K I	L J	L B	N A	M K	M N	I	W	R S	P R	R E	T E
R	D	I N	R	U R	D U	E M	P	M	J	G T	H I	L L	P H
		N G		R U	O G	S E			R	I E	E C	L L	E N
		L T		L	L H	I				H R	R K	E Y	A
		E O			P I					I A		S R	
		Y M			H I					(
		J			I					D			
		R								E			
										N			
)			

PRECINCTS

ALLENDALE NO. 1	183	362		148	401	451							215
ALLENDALE NO. 2	15	499		15	508	511							35
FAIRFAX NO. 1	71	148		67	154	182	21			156		145	84
FAIRFAX NO. 2			495	104	506	52	451	56	16	6	522		138
MARTIN	39	203		48	204	224		205	47				68
SYCAMORE	68	154		58	180	191				199		209	38
ULMER	54	88		37	104	125				126		133	14
WOODS	115	263		85	314	338		242	100				156
ABSENTEE TOTAL	31	101	21	36	149	135	20	37	22	14	26	15	11
CHALLENGE BALLOT										1			
FAIL SAFE		2	1		6	3		1				1	
CURBSIDE/EMERGENCY		6			13	7			2				
COUNTY TOTAL	576	1,826	517	598	2,539	2,219	492	541	187	502	548	503	118

NOVEMBER 5, 1996 SOUTH CAROLINA STATE WIDE GENERAL ELECTION - OFFICIAL RESULTS

ANDERSON

PRESIDENT AND VICE PRESIDENT

U S SENATE

(R)	(L)	(D)	(USTP)	(PAT)	(REF)	(NL)	(R)	(L)	(D)	(REF)	(NL)
H J	H J	B A	H H	R P	R P	J M	M T	R Q	E C	P A	A E
A O	A O	I L	O E	O A	O A	O I	H I	I U	L L	E S	H S
B C	R J	L G	W R	S T	S T	H K	S U	C I	L L	T H	N T
O K	R O	L O	A B	S C	S C	N E	T R	H L	I S	E Y	E E
B	R Y	O	R E	C	C		R M	A L	O E	R	T S
K	R	C R	D R	P H	P H	H T	O O	R I	T	J	T E
D E	B G	L E	T	E O	E O	A O	M N	D A			
O M	R E	I N	P H	R A	R A	G E		T			
L P	O N	N T	H W	O T	O T	P I					
E	H S	O N	I T	T E	T E	N S					
	E N	N	L T								
			L I								
			T I								
			P U								
			S S								

PRECINCTS

APPLETON-EQUINOX	116		143		24	8	2	160	1	150	5	
BARKER'S CREEK	64		35		5	8		79	1	34		1
BELTON	778	3	695	2	64	45	1	890	9	711	9	19
BROADVIEW	72		202	1	13	4	1	74	2	232	1	3
BISHOP'S BRANCH	200	2	183	1	18	16		219	6	203	7	9
BOWLING GREEN	97	1	45		12	11		111	2	59		5
BROADWAY	209		299		34	19		254	4	312	7	11
BRUSHY CREEK	1,092	4	314	8	54	35	3	1,100	11	411	15	25
CEDAR GROVE	275	1	147		32	15		316	2	167	6	14
CENTERVILLE	1,212	8	747	3	118	76	2	1,315	15	850	27	37
CHIQUELA MILL	99	2	127		16	10		151	2	106	1	6
CONCRETE	1,228	3	379	9	72	55	1	1,267	9	509	19	27
CORNER	71		39		11	8		88	1	38	2	2
CRAYTONVILLE	211	1	127		27	24		254	6	128	2	8
DENVER-SANDY SPRINGS	314	2	212	3	31	28	1	364	2	248	3	9
EDGEWOOD	831	10	507	1	52	56	2	903	15	539	18	24
FIVE FORKS	347	2	200	1	31	36		351	3	255	11	9
FLAT ROCK	312	2	220	1	32	23		329	2	246	5	18
FORK NO. 1	123	1	115		15	11		142	2	121	3	7
FORK NO. 2	252	6	165		40	25		265	10	209	14	8
FRIENDSHIP	160	1	114		18	9		202	2	90	6	5
GLUCK HILL	28		42		3	6		36	2	41	1	1
GREEN POND STA A	632	5	377	1	85	56		688	21	442	14	24
GROVE SCHOOL	45		30	2	11	3	1	55	1	37		2
HALL	185	2	192		28	23		216	3	203	11	13
HAMMOND SCHOOL	912	3	390	2	53	25		922	11	457	10	14
HIGH POINT	149	1	70		12	6		176	1	62		5
HOMELAND PARK STA A	316		457	2	70	55		451	7	468	16	19
HONEA PATH	336	2	369	2	39	24	3	418	6	376	5	9
HOPEWELL	1,076	5	362	2	49	45	1	1,053	5	481	10	18
IVA	308	5	243	2	40	38		373	4	265	9	11
JACKSON MILL	187	1	133		21	15		216	1	145	3	11
LAFRANCE	157	1	142		24	15		171	5	162	3	10
MCADAMS	40	1	36		4	2		51	4	32	1	1
MELTON	125	1	91		2	10	1	138	1	85	3	8
MT. TABOR	274		273	1	46	35	2	335	5	301	5	11
MOUNTAIN CREEK	186	4	190	1	43	15		229	4	203	10	13
NEAL'S CREEK	292	1	267		31	15	1	295	3	301	9	14
ORR MILL	77	1	219		13	9		104	4	220	3	5
PELZER	120	1	141		24	10		149	2	143	4	6
PENDLETON	410	2	647		65	42	3	484	9	676	8	26
PIEDMONT	197	1	115	1	20	16		235	1	113	6	7
PIERCETOWN	210		102	1	18	15		232	2	115	3	5
ROCK HILL	564	5	284	1	54	32		557	10	359	9	11
ROCK SPRING	129		148		16	10		140	1	163	4	4
SHIRLEY'S STORE	171		104	1	29	4		175	1	127		8
SIMPSONVILLE	409	5	177		44	39	1	463	6	207	15	11
STARR	199		103		16	12		207	5	115	6	6
THREE & TWENTY	857	2	239	3	52	36	1	870	14	311	16	15
TONEY CREEK	84	2	63	1	10	11		106	3	67	3	2
TOWNVILLE	110	3	116		11	14		118	4	127	2	6
WALKER-MCELMOYL	188		76		15	11		197	4	83	7	7
WEST PELZER	328	3	245		43	23		396	9	255	8	8
WEST SAVANNAH	57		68		9	5		61		83	2	2
WHITE PLAINS	486	1	218		43	29	1	512	7	264	8	6
WILLIAMSTON	405	3	394	3	42	31		513	6	407	10	11
WILLIAMSTON MILL	512	6	311	1	45	40	1	573	12	333	9	15
WRIGHT'S SCHOOL	166	2	120	1	18	9		193	4	110	3	9
ANDERSON W1 P1	466		288	2	48	28	2	517	7	312	9	10
ANDERSON W1 P2	553	1	246	2	29	28	1	556	5	308	6	8
ANDERSON W2 P1	450	2	307	2	23	24		515	5	295	7	9
ANDERSON W2 P2	729	2	395		34	23	2	707	8	479	10	20
ANDERSON W3 P1	127	2	194	1	19	9		176	5	185	3	1
ANDERSON W3 P2	269	3	528		37	22	1	331	8	546	9	12
ANDERSON W4 P1	43		195		10	4		63	4	188	1	4
ANDERSON W4 P2	27		221	2	5	7		42	2	217	1	5
ANDERSON W5 P1	34		87	1	5	6		51	1	71	2	4
ANDERSON W5 P2	31		388		4	2		40	5	392		5
ANDERSON W6 P1	531	6	363	7	33	29		604	13	355	8	14
ANDERSON W6 P2	38	1	149		7	6		61		145		5
VARENNES	230		266		41	22		300	6	250	10	11
LAKESIDE	384	5	496	2	64	37	1	486	10	516	10	13
GREEN POND STA B	119	2	62		9	9		129	2	64	6	3
HOMELAND PARK STA B	78		41		15	2		85	1	53		5
BARRIER FREE							2					
ABSENTEE TOTAL	908	13	547	2	24	31	1	927	16	578	14	18
CHALLENGE BALLOT	9	1	17		1	1		6		21	1	1
FAIL SAFE	86	2	76		7	11		97	5	77	1	2
FAIL SAFE CHALLENGE	35		25		3	2		41	1	24		1
COUNTY TOTAL	24,137	158	17,460	79	2,285	1,611	39	26,676	399	19,033	495	750

NOVEMBER 5, 1996 SOUTH CAROLINA STATE WIDE GENERAL ELECTION - OFFICIAL RESULTS

ANDERSON

PRECINCTS	REPRESENTATIVE IN CONGRESS DIST 005				STATE SENATE DIST 005			STATE SENATE DIST 004			
	(R) H G R L I M D S E Y	(D) D E B I E	(NL) L P I E N D A I L G T O N	(W) B R I A L M S A Y	(R) H W R I I E I N	(D) H A R L O D B R E E R P L	(W) H R I I E I N	(R) B B I A L T L E S	(D) H O D B E I L L Y	(W) H C O J O P D E O R L L Y	
APPLETON-EQUINOX	133	172	5		150	153					
BARKER'S CREEK	77	30	2				67	45			
BELTON	897	724	9	1			817	812			
BROADVIEW	97	211	4				79	231			
BISHOP'S BRANCH	233	198	5		195	236					
BOWLING GREEN	113	59	2		120	51					
BROADWAY	246	326	9				237	331			
BRUSHY CREEK	1,173	560	13		1,185	332					
CEDAR GROVE	314	180	5				286	212			
CENTERVILLE	1,417	772	28	1	1,524	665					
CHICOULA MILL	123	137	6				90	175			
CONCRETE CORNER	1,346	423	13		1,378	395					
CRAYTONVILLE	82	44	1				70	54			
DENVER-SANDY SPRINGS	251	140	3				265	127			
EDGEWOOD	354	259	9		381	232					
FIVE FORKS	917	546	20		1,019	449					
FLAT ROCK	405	218	7		401	222					
FORK NO. 1	334	255	12				344	248			
FORK NO. 2	162	103	2		174	90					
FRIENDSHIP	302	187	9	1	328	161					
GLUCK MILL	183	113	3				172	126			
GREEN POND STA A	36	43	2				36	41			
GROVE SCHOOL	757	415	11		830	329					
HALL	57	36	1				59	33			
HAMMOND SCHOOL	228	204	7				223	204			
HIGH POINT	974	422	6		1,069	316	1				
HOMELAND PARK STA A	170	68	2				152	88			
HONEA PATH	413	523	11				426	496			
HOPEWELL	437	365	5				303	510	1		
IVA	1,168	385	8		1,212	330					
JACKSON MILL	329	317	8				331	306			
LAFRANCE	198	159	5				188	175			
MCADAMS	200	143	5		193	150					
MELTON	42	46	1				41	49			
MT. TABOR	138	89	3		159	69					
MOUNTAIN CREEK	533	296	9		373	279					
NEAL'S CREEK	215	230	10				205	230			
ORR MILL	322	282	11				319	290			
PELZER	100	225	5				111	208			
PENDLETON	147	148	3				143	155			
PIEDMONT	526	654	14		341	859					
PIERCETOWN	226	132	3				193	134	30		
ROCK MILL	234	111	4		240	103					
ROCK SPRING	601	336	7		659	272					
SHIRLEY'S STORE	152	154	5				141	170			
SIMPSONVILLE	197	110	4				179	124	2		
STARR	482	197	12				458	191	30		
THREE & TWENTY	205	126	6				172	157			
TONEY CREEK	958	256	8		948	249					
TOWNVILLE	102	70	7				94	82			
WALKER-MCELMOYL	146	106	4		138	112					
WEST PELZER	205	85	6		210	81					
WEST SAVANNAH	389	272	5				393	265	10		
WHITE PLAINS	59	83	2		68	79					
WILLIAMSTON	536	249	5				530	243	7		
WILLIAMSTON MILL	484	451	4				403	514			
WRIGHT'S SCHOOL	587	342	12				566	356			
ANDERSON W1 P1	203	111	6				197	113			
ANDERSON W1 P2	521	319	12		542	287					
ANDERSON W2 P1	581	285	10		649	211					
ANDERSON W2 P2	484	325	5		558	256					
ANDERSON W3 P1	762	449	7		857	337					
ANDERSON W3 P2	159	283	4		196	165					
ANDERSON W4 P1	345	547	7				336	550			
ANDERSON W4 P2	52	203	4				51	198			
ANDERSON W5 P1	53	208	3				38	225			
ANDERSON W5 P2	39	86	3		52	71					
ANDERSON W6 P1	38	394					40	381			
ANDERSON W6 P2	590	379	13		648	314	1				
VARENNES	48	154	1		66	134					
LAKESIDE	276	280	12		305	260					
GREEN POND STA B	474	536	11		556	457					
HOMELAND PARK STA B	114	86	5		139	53					
ABSENTEE TOTAL	91	48	3				94	48			
CHALLENGE BALLOT	1,008	528	15		769	333		223	185		
FAIL SAFE	9	20			10	9	1	1	7		
FAIL SAFE CHALLENGE	98	85	3		89	38		15	38		
COUNTY TOTAL	27,513	18,862	512	1	31	18,731	9,139	31	9,088	9,127	80

NOVEMBER 5, 1996 SOUTH CAROLINA STATE WIDE GENERAL ELECTION - OFFICIAL RESULTS

ANDERSON

	STATE HOUSE DIST 006			STATE HOUSE DIST 007			STATE HOUSE DIST 008			STATE HOUSE DIST 009		STATE HOUSE DIST 010	STATE HOUSE DIST 011	SOLICITOR DIST 018	
	(R) M J O B R A A D N	(P) C A H L U L C E K M	(D) C P H R R A I C S H T	(W) W R I T E - I N	(R) M T O R W O N S A E L N D D	(R) M M A B R E T C I K N Y	(D) T C H A O R M R A I S S O E N	(R) K A E L M L N I E S T O H N	(D) M H A J D E D S O S X E	(R) M C O D O A P N E I R E L	(D) M S T H I A L R L R E Y	(R) M D U G C E W O O R R G T E H	(W) W R I T E - I N		
PRECINCTS															
APPLETON-EQUINOX	84	66	162												225
BARKER'S CREEK					96										91
BELTON					1,224										1,181
BROADVIEW					168										167
BISHOP'S BRANCH											298				315
BOWLING GREEN								105	71						150
BROADWAY					358										371
BRUSHY CREEK											1,349				1,311
CEDAR GROVE								287	203						398
CENTERVILLE						1,430	789								1,865
CHIUOLA MILL					188										184
CONCRETE											1,516				1,481
CORNER												93			104
CRAYTONVILLE					346										328
DENVER-SANDY SPRINGS						272	349								499
EDGEWOOD	620	591	271												1,213
FIVE FORKS	322	191	111												513
FLAT ROCK												409			450
FORK NO. 1						136	130								205
FORK NO. 2						288	204								385
FRIENDSHIP					254										249
GLUCK MILL												64			58
GREEN POND STA A						735	439								963
GROVE SCHOOL												75			87
HALL					313										324
HAMMOND SCHOOL								835	564						1,222
HIGH POINT					226										211
HOMELAND PARK STA A						390	554								671
HONEA PATH					626										589
HOPEWELL	802	590	163												1,413
IVA					513										518
JACKSON MILL					279										284
LAFRANCE	151	70	127		72										261
MCADAMS															68
MELTON	120	56	53												184
MT. TABOR	306	154	192												489
MOUNTAIN CREEK						15	35					276			329
NEAL'S CREEK					425										438
ORR MILL								98	226						190
PELZER										209					211
PENDLETON	366	294	535								306				732
PIEDMONT															280
PIERCETOWN	207	72	66												280
ROCK MILL						617	318								766
ROCK SPRING					204										195
SHIRLEY'S STORE					251										243
SIMPSONVILLE											586				566
STARR												247			275
THREE & TWENTY											1,044				1,030
TONEY CREEK					133										138
TOWNVILLE						125	128								194
WALKER-MCELMOYL											231				243
WEST PELZER											531				525
WEST SAVANNAH												113			94
WHITE PLAINS											638				641
WILLIAMSTON											640				646
WILLIAMSTON MILL								525	401						745
WRIGHT'S SCHOOL					282										269
ANDERSON W1 P1	312	374	166												681
ANDERSON W1 P2								428	438						785
ANDERSON W2 P1								383	434						693
ANDERSON W2 P2								575	627						998
ANDERSON W3 P1								142	214						251
ANDERSON W3 P2								278	608						553
ANDERSON W4 P1								53	201						112
ANDERSON W4 P2								36	224						88
ANDERSON W5 P1	30	32	67												73
ANDERSON W5 P2	25	68	347												103
ANDERSON W6 P1	381	321	282	1											806
ANDERSON W6 P2	31	32	124												90
VARENNES						263	300								424
LAKESIDE						540	483								761
GREEN POND STA B						137	61								168
HOMELAND PARK STA B												97			118
ABSENTEE TOTAL	164	107	103		145	195	108	188	153	213	24	1,189			19
CHALLENGE BALLOT		9	5		1	2	1		5	1					19
FAIL SAFE	24	20	16		9	25	17	24	30	2	3	130			28
FAIL SAFE CHALLENGE															28
COUNTY TOTAL	3,945	3,047	2,790	1	6,113	5,170	3,916	3,960	4,410	7,564	1,401	36,127			3

NOVEMBER 5, 1996 SOUTH CAROLINA STATE WIDE GENERAL ELECTION - OFFICIAL RESULTS

ANDERSON

PRECINCTS	CLERK OF COURT			SHERIFF			CORONER			COUNTY AUDITOR			COUNTY TREASURER			COUNTY COUNCIL DIST 001		
	(D) N E L S I M D A J	(W) W R I T T E I N	(R) T A G E L N O E R	(D) F R I A L N B K E R T	(W) W R I T T E I N	(R) S H C O R R E E G L	(D) G W L A O L R K I E A R	(W) W R I T T E I N	(D) C L A A M R K I E E F	(W) W R I T T E I N	(R) N A M C K A K E C Y P	(W) W R I T T E I N	(R) T O L F R L E Y D	(W) W R I T T E I N				
APPLETON-EQUINOX	220		209	103		160	147		235		222		196					
BARKER'S CREEK	96		88	26		66	46		86		94							
BELTON	1,245		1,145	496		898	721		1,265		1,210							
BROADVIEW	262		178	133		78	233		257		170							
BISHOP'S BRANCH	351		295	140	1	247	189		338		329							
BOWLING GREEN	129		130	50		111	61		126		151							
BROADWAY	443		352	234		268	316		458		371							
BRUSHY CREEK	869		1,268	263		1,151	336		906		1,322							
CEDAR GROVE	345		338	157		293	193		364		396							
CENTERVILLE	1,601		1,796	435		1,545	643		1,681		1,856							
CHIUQUOLA HILL	215		156	109		99	160		200		184							
CONCRETE	957		1,478	316		1,296	418		1,008		1,493							
CORNER	93		96	34		81	49		96		107							
CRAYTONVILLE	308		273	124		221	172		306		333							
DENVER-SANDY SPRINGS	395		459	158		416	190		426		487							
EDGEWOOD	961		1,195	300		1,058	407		1,032		1,199		1,174					
FIVE FORKS	428		459	170		413	215		448		513							
FLAT ROCK	409		419	182		346	250		430		453							
FORK NO. 1	194		193	77		159	103		204		207							
FORK NO. 2	321	1	337	163		308	177		342		388	2						
FRIENDSHIP	217		233	69		163	140		217		258							
GLUCK MILL	66		44	36		41	38		67		66							
GREEN POND STA A	838		878	304		767	399		883		959							
GROVE SCHOOL	74		76	20		55	41		75		83							
HALL	320		287	154		226	210		341		336							
HAMMOND SCHOOL	945		1,172	233	1	1,096	293		985		1,188		40					
HIGH POINT	203		188	55		149	94		202		223							
HOMELAND PARK STA A	746		602	367		470	485		767		667							
HONEA PATH	690		529	295		411	399		668		605							
HOPEWELL	994	1	1,352	210		1,250	275		1,033	2	1,352		1,343					
IVA	500		463	202		348	307		527		521							
JACKSON MILL	270		266	106		219	149		274		298							
LAFRANCE	260		232	119		192	152		263		270							
MCADAMS	78		54	36		49	40		76		72							
MELTON	168		159	75		140	94		166		190							
MT. TABOR	468		429	231		371	273		495		493							
MOUNTAIN CREEK	336		306	156		246	207		353		345							
NEAL'S CREEK	469		394	231		320	296		492		445							
ORR MILL	278		178	160		120	215		283		190							
PELZER	205	1	180	117		147	140		215		220		215					
PENDLETON	925		716	473	1	539	638		968		806							
PIEDMONT	251		268	95		228	126		261		299							
PIERCETOWN	227		274	73		251	91		240		293		280					
ROCK MILL	622		738	206		602	319		649		761							
ROCK SPRING	248		199	115		144	168		255		197							
SHIRLEY'S STORE	250		216	92		188	122		248		247							
SIMPSONVILLE	406		546	144		476	185		437		592							
STARR	254		215	118		203	129		264		272							
THREE & TWENTY	634		985	220		901	285	1	672		1,052							
TONEY CREEK	132		113	62		94	82		136		146							
TOWNVILLE	179		196	63		151	98		188		194							
WALKER-MCELMOYL	174		227	66		197	91		191		240							
WEST PELZER	451		482	189		409	251		473		539		531					
WEST SAVANNAH	112		88	60		67	81		118		89							
WHITE PLAINS	496		576	217		510	262		521		663		639					
WILLIAMSTON	667		643	306		502	429		720		666	1	678	1				
WILLIAMSTON MILL	601		715	226		583	341		646		767		766					
WRIGHT'S SCHOOL	257		227	94		212	105		253		273							
ANDERSON W1 P1	560		681	165		581	253		595		656		660					
ANDERSON W1 P2	603		757	121		706	159		657		751		739					
ANDERSON W2 P1	597		694	131		639	176		640		674	1						
ANDERSON W2 P2	816		984	219		899	283		878		978							
ANDERSON W3 P1	268		251	113		184	182		283		243							
ANDERSON W3 P2	732		532	374		363	543		763		566							
ANDERSON W4 P1	218		116	151		60	214		229		120							
ANDERSON W4 P2	241		109	159		46	226		240		97							
ANDERSON W5 P1	87		76	53		60	65		93		76		72					
ANDERSON W5 P2	408		139	306		46	400		412		118							
ANDERSON W6 P1	683		780	211	2	696	283		741		787							
ANDERSON W6 P2	172	1	91	122	1	38	172	1	175	1	90		65					
VARENNES	426		400	183		294	283		436		420							
LAKESIDE	809		706	334		530	483		843		730							
GREEN POND STA B	136		161	43	1	147	54		137		178							
HOMELAND PARK STA B	107		107	39		97	47		111		120							
ABSENTEE TOTAL	963		1,154	402		1,012	514		1,019		1,206		290					
CHALLENGE BALLOT	25		20	7		12	15		25		19		5					
FAIL SAFE	133		121	59		99	83		140		131		35					
FAIL SAFE CHALLENGE	35		47	15		37	25		41		48							
COUNTY TOTAL	32,850	4	34,236	12,870	7	28,788	17,538	2	34,288	3	36,370	4	7,728	1				

NOVEMBER 5, 1996 SOUTH CAROLINA STATE WIDE GENERAL ELECTION - OFFICIAL RESULTS

ANDERSON

COUNTY COUNCIL DIST 002	COUNTY COUNCIL DIST 003	COUNTY COUNCIL DIST 004	COUNTY COUNCIL DIST 005	CNTY BD ED DIST 011	CNTY BD ED DIST 051	CNTY BD ED DIST 052	CNTY BD ED DIST 053	SCHOOL TRUSTEE					
								DIST 001 SEAT 02	DIST 02				
(R)	(D)	(R)	(D)	(R)	(D)	(NP)	(NP)	(NP)	(NP)				
J J	M F	M M	M B	M W	C J	B G	M H	M S	M R	M H	M S	M L	L M
E A	L L	I C	H A	R R	A O	R E	O O	E E	R O	H E	S U	L E	E O
R C	W O	C C	H N	C I	R N	U R	H L	G A	D B	T R	J L	S E	S R
R K	I Y	H O	A I	L G	E E	C R	I D	E B	O E	H B	O L	A L	L G
I S	L D	E L	R S	I H	Y S	E A	K E	O O	R R	O S	H I	H I	I A
O	L	L L	V T	M T		R	E M	R R	O T	M T	M V	L L	E N
H M	I A	L U	E R	T	J	D		G M	T S	A E	A A	L I	
	M	E N			R			E	H O	S R	W N	E	
	A	C	E						Y N	C		R	
PRECINCTS													
APPLETON-EQUINOX			38	73							26		144
BARKER'S CREEK													
BELTON			820	803									
BROADVIEW	57	252								213			
BISHOP'S BRANCH					273	160							65
BOWLING GREEN	80	87											52
BROADWAY	178	398								106			
BRUSHY CREEK					1,172	302		976					568
CEDAR GROVE	254	235											181
CENTERVILLE													589
CHIQUELA HILL			81	183			892	1,335			255	1,213	167
CONCRETE					1,321	377			1,124				824
CORNER			65	66									495
CRAYTONVILLE			165	228									
DENVER-SANDY SPRINGS					513	50							
EDGEWOOD												427	
FIVE FORKS					461	157							
FLAT ROCK			305	284									
FORK NO. 1							139	131					
FORK NO. 2							280	216					
FRIENDSHIP			146	152									
GLUCK MILL			30	47							53		
GREEN POND STA A							531	648			338	411	
GROVE SCHOOL			43	52									
HALL			201	234									
HAMMOND SCHOOL	526	791							2				1
HIGH POINT			114	129									2
HOMELAND PARK STA A							348	613		63	512		
HONEA PATH			313	509									
HOPEWELL									13				8
IVA			334	322									6
JACKSON HILL			159	209									
LAFRANCE					237	108							
MCADAMS			34	56									
MELTON					161	70							
MT. TABOR					432	212							
MOUNTAIN CREEK			230	220							32		
NEAL'S CREEK	219	388											
ORR HILL							88	248		55	120		
PELZER													121
PENDLETON					682	493							99
PIEDMONT					227	120							134
PIERCETOWN									242				159
ROCK HILL									234				144
ROCK SPRING			143	165			456	480			477		
SHIRLEY'S STORE			146	164									
SIMPSONVILLE					464	192				451			289
STARR			153	180									245
THREE & TWENTY					921	241				732			445
TONEY CREEK	86	88											444
TOWNVILLE							114	139					17
WALKER-MCELMOYL					224	66							24
WEST PELZER													245
WEST SAVANNAH			60	87									255
WHITE PLAINS									513				376
WILLIAMSTON													250
WILLIAMSTON MILL													470
WRIGHT'S SCHOOL													345
ANDERSON W1 P1			129	189									331
ANDERSON W1 P2												467	
ANDERSON W2 P1	5	10										596	
ANDERSON W2 P2	240	560											
ANDERSON W3 P1	450	716											
ANDERSON W3 P2	94	256											
ANDERSON W4 P1	211	689								307			
ANDERSON W4 P2	37	222								176			
ANDERSON W5 P1	22	243								143			
ANDERSON W5 P2							36	407		13			
ANDERSON W6 P1	369	573								228			
ANDERSON W6 P2													634
VARENNES							203	373			343		
LAKESIDE							370	663			591		
GREEN POND STA B					149	37							7
HOMELAND PARK STA B							61	82					
ABSENTEE TOTAL	166	226	78	76	231	82	151	138	130	51	70	186	79
CHALLENGE BALLOT	1	2		4	1	3	1	4	1	5	2	4	1
FAIL SAFE	22	36	7	8	9	3	18	28	2	13	16	32	1
COUNTY TOTAL	3,017	5,772	3,794	4,440	7,478	2,673	3,688	5,503	4,420	1,495	2,816	4,114	4,294
													3,626

NOVEMBER 5, 1996 SOUTH CAROLINA STATE WIDE GENERAL ELECTION - OFFICIAL RESULTS

ANDERSON

SCHOOL TRUSTEE DIST 001 SEAT 05	SCH TRUST DIST 001 SEAT 06	SCHOOL TRUSTEE DIST 002 SEAT 02	SCH TRUST DIST 005 SEAT 02	SCHOOL TRUSTEE DIST 005 SEAT 05	SCHOOL TRUSTEE DIST 006 SEAT 06	SCHOOL TRUSTEE DIST 006 SEAT 06	SCHOOL TRUSTEE DIST 006 SEAT 06	SCHOOL TRUSTEE DIST 006 SEAT 06	SCHOOL TRUSTEE DIST 006 SEAT 06	SCHOOL TRUSTEE DIST 006 SEAT 06	SCHOOL TRUSTEE DIST 006 SEAT 06	SCHOOL TRUSTEE DIST 006 SEAT 06	SCHOOL TRUSTEE DIST 006 SEAT 06
(NP) J E	(NP) M H	(NP) M P	(NP) M C	(NP) J P	(NP) M P	(NP) M D	(NP) M B	(NP) J H	(NP) H G	(NP) M S	(NP) W Y	(NP) M D	(NP) R M
A L	E E	A A	A A	E A	A A	O O	O O	O O	A A	M M	O O	O O	I C
M L	D R	J C	T H	R R	T R	S D	S U	H O	R R	L I	U U	M B	K D
E E	A R	O K	H P	R K	I K	C G	M K	M R	V C	I T	P M	A B	Y A
S R	V I	E E	O B	Y E	L E	O E	I N	E E	E I	N H	A G	R I	Y A
B	I T	H	M E	R	L R	T S	T I	H	Y A	D A	T	R Y	N S
	D T		A L	C	I E		H G	J		A		A	N
	M		S L				H T	R				N	

PRECINCTS

APPLETON-EQUINOX										63	137	26		
BARKER'S CREEK														
BELTON				62	49	67								
BROADVIEW				735	649	641								
BOWLING GREEN	70	49	112							66	156	19		
BROADWAY				123	108	52				61	185	26		
BRUSHY CREEK	547	596	917											
CEDAR GROVE	225	128	373	6	4	5								
CENTERVILLE										698	1,034	153		
CHIUOLA HILL				122	100	147								
CONCRETE	471	721	973											
CORNER							73	58	71					
CRAYTONVILLE				171	171	219								
EDGEWOOD										295	772	113		
FLAT ROCK							295	324	234					
FORK NO. 1													163	94
FORK NO. 2													261	205
FRIENDSHIP				123	148	168								
GLUCK MILL										15	41	11		
GREEN POND STA A										273	603	98		
GROVE SCHOOL							60	55	38					
HALL							227	211	190					
HAMMOND SCHOOL		31	21							222	871	117		
HIGH POINT				123	116	143								
HOMELAND PARK STA A							6	5	4	166	508	95		
HONEA PATH				393	302	532								
HOPEWELL	7	15	14							236	979	104		
IVA							324	283	327					
JACKSON MILL							168	189	150					
MCADAMS				51	37	70								
MOUNTAIN CREEK							183	207	151	17	24	4		
NEAL'S CREEK				277	233	221								
ORR MILL										50	157	47		
PELZER	124	90	226											
PIEDMONT	160	163	249											
PIERCETOWN	106	152	210											
ROCK MILL							53	51	27	178	416	62		
ROCK SPRING				121	153	115								
SHIRLEY'S STORE				144	146	115								
SIMPSONVILLE	197	330	421											
STARR							179	175	152					
THREE & TWENTY	282	548	650											
TONEY CREEK	28	11	43	53	54	52							149	93
TOWNVILLE														
WEST PELZER	267	220	462											
WEST SAVANNAH							49	35	80					
WHITE PLAINS	237	329	504											
WILLIAMSTON	301	299	665											
WILLIAMSTON MILL	413	264	678											
WRIGHT'S SCHOOL				140	130	164								
ANDERSON W1 P1										136	462	73		
ANDERSON W1 P2										122	541	64		
ANDERSON W2 P1										129	507	42		
ANDERSON W2 P2										160	702	111		
ANDERSON W3 P1										60	188	34		
ANDERSON W3 P2										166	427	124		
ANDERSON W4 P1										49	115	25		
ANDERSON W4 P2										36	89	29		
ANDERSON W5 P1										31	60	10		
ANDERSON W5 P2										59	140	29		
ANDERSON W6 P1										240	463	93		
ANDERSON W6 P2										47	64	19		
VARENNES										116	304	62		
LAKESIDE										280	442	80		
GREEN POND STA B													115	46
HOMELAND PARK STA B							77	73	36	4	7	31		
ABSENTEE TOTAL	94	92	152	30	31	39	36	33	20	134	404	90	21	8
CHALLENGE BALLOT		1	1	1	1					2	11	1	1	
FAIL SAFE	1	3	4	3	7	3	2	2		30	69	20		
COUNTY TOTAL	3,610	4,014	6,656	2,678	2,438	2,753	1,732	1,701	1,480	4,141	10,881	1,784	710	446

NOVEMBER 5, 1996 SOUTH CAROLINA STATE WIDE GENERAL ELECTION - OFFICIAL RESULTS

ANDERSON

SCH TRUST DIST 043	SCH TRUST DIST 051	SCHOOL TRUSTEE DIST 058	SCH TRUST DIST 054	SCHOOL TRUSTEE DIST 057	MTR SHD DIR DIST 082	WATER SHED DIRECTORS DIST 086				
(NP) M B R R A M M E D T Y T E	(NP) M H U A I M T M T	(NP) M M U C R A P R H E Y Y	(NP) C O X B F B O R D	(NP) M C A B L I D L W L E L	(NP) D G A I N S Y E M A	(NP) M K A L Y J I O R H L N E Y	(NP) M S H J D O S H O M M H	(NP) M H U J D O S H O M M H	(NP) M R E J M T C Z -	(W) M R I T E I N

PRECINCTS

APPLETON-EQUINOX		162	48							
BISHOP'S BRANCH	84							81	94	3
CEDAR GROVE				916						
CENTERVILLE		600		595	75	198				
EDGEWOOD			90	21						
FIVE FORKS	20									
FORK NO. 2							3			
GREEN POND STA A		228		571						
HAMMOND SCHOOL					65	162				
MELTON	85									
MOUNTAIN CREEK		41								
ORR MILL			21	6						
PENDLETON	320									
ROCK MILL		164		366						
TONEY CREEK								30	26	
WEST PELZER								6	10	1
WHITE PLAINS								13	9	
WILLIAMSTON								24	33	
WILLIAMSTON MILL								7	7	1
ANDERSON W1 P1				147	198	323				
ANDERSON W1 P2					257	550				
ANDERSON W2 P1					256	501				
ANDERSON W2 P2					152	257				
ANDERSON W3 P1			3	1		51	164			
ANDERSON W5 P1			60	16						
ANDERSON W6 P1			514	139	32	30	63			
ANDERSON W6 P2			99	20						
VARENNES		378								
LAKESIDE		679								
ABSENTEE TOTAL	20	50	31	17	108	44	150	1	1	
CHALLENGE BALLOT	1	1	3	1	1	1	1			
FAIL SAFE		15	9	3	14	9	15			
COUNTY TOTAL	530	2,156	992	271	2,750	1,138	2,384	3	162	180

NOVEMBER 5, 1996 SOUTH CAROLINA STATE WIDE GENERAL ELECTION - OFFICIAL RESULTS

ANDERSON

	WATER SHED DIRECTORS DIST 085			WATER SHED DIRECTORS DIST 087			WATER SHED DIRECTORS DIST 082		
(NP) M B R R I T E - I N	(W) M B R J A A C C K - I N E	(W) M P I J N O S E O N	(W) M S T G E L V E E N N N S , J R	(NP) M H O J P I K M I N S	(W) W R I T E - I N A	(NP) M J A R I R M O E S S S O N A	(NP) M T R P I H P I P L	(NP) M W I L L E L O I N A A M R S D A	(W) M R I T I E - I N

PRECINCTS

BELTON	21									
BISHOP'S BRANCH						159	116	113	12	
BRUSHY CREEK					622	29	23	22	16	
CEDAR GROVE	5									
CONCRETE				6	1					
FIVE FORKS						61	50	48		
FRIENDSHIP	138	27	2							
HIGH POINT	50	2	16	16						
LAFRANCE						2	2	1		
MELTON						52	42	43		
PENDLETON						23	20	16		
SIMPSONVILLE					109	4				
THREE & TWENTY					256	4	193	259	159	3
TONEY CREEK	11		3							
WALKER-MCELHOYL						156	98	108	37	
ABSENTEE TOTAL		2			17	1	7	7	8	
COUNTY TOTAL	225	31	21	16	1,010	39	676	616	512	52

ANDERSON

WATER SHED DIRECTORS DIST 857 CITY SOIL/WATER COM

(NP)	(W)	(W)	(W)	(W)	(NP)	(W)
M R	M H	M H	B P	W	W	M H
O	A	A	I U	R	R	C
H C	K L	E R	L R	I	I	G C
E K	E L	D T	L D	T	T	A
L W	M	I	Y Y	E	E	H R
E O		N		-	-	L E
N O				I	I	E Y
D				N	N	

PRECINCTS

BARKER'S CREEK					3	1
BELTON					1	
BISHOP'S BRANCH					1	
BRUSHY CREEK					3	
DENVER-SANDY SPRINGS					4	1
EDGEWOOD						1
FIVE FORKS					1	2
FLAT ROCK	72			33		
FORK NO. 2					1	
GREEN POND STA A					1	
GROVE SCHOOL					1	
HALL	37			12	3	
HAMMOND SCHOOL					2	
HOPEWELL					3	
IVA	104	9	6	5	49	
SHIRLEY'S STORE					5	
WHITE PLAINS					3	
WILLIAMSTON					1	
VARENNE					2	
ABSENTEE TOTAL	3				1	
COUNTY TOTAL	216	9	6	5	95	5

NOVEMBER 5, 1996 SOUTH CAROLINA STATE WIDE GENERAL ELECTION - OFFICIAL RESULTS

BAMBERG

	PRESIDENT AND VICE PRESIDENT							U S SENATE					
	(R)	(L)	(D)	(USTP)	(PAT)	(REF)	(NL)	(R)	(L)	(D)	(REF)	(NL)	(W)
	M J	H J	B A	H H	R P	R P	J M	W T	R O	E C	P A	A E	W R
	A A	A O	I L	O E	O A	O A	O I	H H	I U	L L	E S	N T	I T
	B C	R R	L L	W R	S T	S T	H K	S U	C I	L O	T H	N T	E E
	O K	R J	L G	A B	S S	S S	M E	T R	H L	I S	E Y	E S	E I
	B K	Y O	O R	R E	C H	C H	M E	R M	A L	O E	R	T S	T E
	D E	R R	C R	D R	P H	P H	H T	O O	R I	T T	J	T E	I N
	O M	B G	L E	T	E O	E O	A O	H D	D A			C	
	L P	R E	I M	P H	R A	R A	G M		T	S			
	E	O N	M O	W	O T	O T	E P			P			
		W S	T O	I L	T E	T E	L K			R			
		M E	N	L I			I N			I N			
		E M		T I			S			G S			
				P U									
				S S									
PRECINCTS													
COLSTON	59	1	51		2			65	1	44		1	
EDISTO	83		88		13	3		101		78	1		
EHRHARDT	180		253	1	15	7		207	2	232	2		1
EAST DENMARK	235	3	695	3	16	6		277	5	638	2		
GOVAN	16		87		2	1		27		83			
HIGHTONERS MILL	25		28					27		25			
HUNTER'S CHAPEL	32		63		5	2		42		56	1		
KEARSE	32		14	1	3	2		39		12			
LITTLE SWAMP	37		40		4	3		62		21	1		
OLAR	89	1	129		16	6	1	133	1	94	3		
SOUTH BAMBERG	207	1	720	2	30	5	2	262	7	654	3	3	1
WEST DENMARK	153	2	616		5	4		176	4	553			
NORTH BAMBERG	497	4	447	1	28	10	1	571	9	373	1	3	
ABSENTEE TOTAL	62	1	118		4			89	1	86	1	1	
CHALLENGE BALLOT			2										
FAIL SAFE	4		10					6		10			
CURBSIDE/EMERGENCY	4		19					13	9	6			
COUNTY TOTAL	1,715	13	3,380	8	143	49	4	2,097	39	2,965	15	8	2

NOVEMBER 5, 1996 SOUTH CAROLINA STATE WIDE GENERAL ELECTION - OFFICIAL RESULTS

BAMBERG

	REPRESENTATIVE IN CONGRESS DIST 006				STATE SENATE DIST 009			STATE HOUSE DIST 091			SOLICITOR DIST 002		PROBATE JUDGE	
	(R)	(D)	(NL)	(D)	(W)	(R)	(D)	(W)	(R)	(D)	(R)	(W)	(D)	(W)
	G M	H C	S J	M H	W	M I	M R	W	J F	H C	M H	W	M H	W
	A C	L	A O	A	R	A N	H	I	O O	A V	O	R	A N	R
	R L	J Y	V S	J T	I	L A	T O	I	H L	W V	B R	I	N A	I T
	Y E	A B	I H	O T	T	T B	H A	E	N K	I E	A G	T	A D	E
	O	M U	T I	H H	E	I	O D	T	L	B	R A	E	N -	I
	D	E R	A	N E	-	I N	M	-	L J	U	B N	-	C G	-
		S N		W	I	E	A S	I	R	R	A	I	Y R	I
		(P	W S	N	T		N		U	A	N	E E	N
		J								R				
		I		J										
		M		R										
)												
PRECINCTS														
COLSTON	45	64		76		23	90				74			104
D ST	63	102		112		49	147				89			147
EHRHARDT	140	281		314	1	100	345	1			204	1		360
EAST DENMARK	181	716	2	746					197	724	293			832
GOVAN	15	92		94		17	93				28			99
HIGHTONERS MILL	18	28		32		12	41				22			43
HUNTER'S CHAPEL	21	67		75		9	90				43			95
KEARSE	27	16		26		21	30				42			37
LITTLE SWAMP	31	44		48		27	57				58			65
OLAR	91	114		136		79	156				116			163
SOUTH BAMBERG	171	734	3	778	1	125	820				317			863
WEST DENMARK	116	613		642					106	644	196			684
NORTH BAMBERG	395	485	1	644	1	229	731				589			802
ABSENTEE TOTAL	53	117	1	145		18	97		12	57	65			143
FAIL SAFE	3	11		11							6			15
CURBSIDE/EMERGENCY	6	17		20		2	12		2	16	4			20
COUNTY TOTAL	1,376	3,501	7	3,899	3	711	2,709	1	317	1,441	2,146	1	4,472	1

NOVEMBER 5, 1996 SOUTH CAROLINA STATE WIDE GENERAL ELECTION - OFFICIAL RESULTS

BAMBERG

CLERK CRT	SHERIFF	CORONER	COUNTY COUNCIL DIST 001	COUNTY COUNCIL DIST 004	COUNTY COUNCIL DIST 005	COUNTY COUNCIL DIST 007					
(D) H I J E B S P E D I E	(D) M A J R N E L D W A R D	(W) W R I T E N	(D) M D W N I C A R D H	(W) W R I T E N	(R) J D E E F B L	(D) M S M R I O T B H E R T A	(P) R J U A F M S S O N J R	(D) M W I O L S H A N M H Y S O M	(D) M O I O S H A H	(D) M V A N S P J R B	(W) W R I T E N

PRECINCTS

COLSTON	101	98	2	96							102	
EDISTO	146	151		147								
EHRHARDT	362	366		359							186	1
EAST DENMARK	827	843		817			97	297				
GOVAN	99	99		100								
HIGHTOWERS HILL	45	44		38								
HUNTER'S CHAPEL	93	89	1	87								
KEARSE	35	38		23							36	
LITTLE SWAMP	63	62		63								
OLAR	160	170		161							167	
SOUTH BAMBERG	861	863	1	864	1							
WEST DENMARK	682	696		675			84	174				
NORTH BAMBERG	804	793		770	241	662	3	32				
ABSENTEE TOTAL	143	144		143	12	28	6	26	17		15	6
CHALLENGE BALLOT												
FAIL SAFE	15	15		15								
CURBSIDE/EMERGENCY	20	20		20	1	5	2	5	10			
COUNTY TOTAL	4,456	4,491	4	4,378	1	254	695	192	534	27	512	1

NOVEMBER 5, 1996 SOUTH CAROLINA STATE WIDE GENERAL ELECTION - OFFICIAL RESULTS

BAMBERG

WATER SHED DIRECTORS DIST 056 CHTY SOIL/WATER COM

(NP) M S E H A S L M A N	(NP) M U L R M A E N R D Y	(W) W R I T E N	(NP) W R I T E N	(W) M C O C C A R A R I L C L E
M S E H A S L M A N	M U L R M A E N R D Y	W R I T E N	W R I T E N	M C O C C A R A R I L C L E

PRECINCTS

COLSTON				2	25
EDISTO				1	5
EHRHARDT	4	2	11	2	10
EAST DENMARK				3	15
GOVAN					5
HIGHTOWERS HILL					3
HUNTER'S CHAPEL				1	10
KEARSE					3
LITTLE SWAMP					6
OLAR					10
SOUTH BAMBERG				2	25
WEST DENMARK				1	15
NORTH BAMBERG				3	34
CURBSIDE/EMERGENCY	1	2			
COUNTY TOTAL	5	4	11	15	166

Local questions, BAMBERG COUNTY, November 5, 1996

County Referendum Question No. 1 - "Shall Bamberg County establish, maintain and provide an Enhanced 911 service either by contract or by County employees in the total incorporated and unincorporated areas of Bamberg County, such services to be financed in whole or in part by an additional telephone charge of up to \$1.50 per month per subscriber for the first 30 months and up to \$1.00 per month thereafter, and by the levy of an ad valorem tax in the total area of Bamberg County?"

County Referendum Question No. 2 - "Shall Bamberg County establish, maintain and provide a 24 hour Emergency Medical Service with paid personnel wither by contract or by County employees in the total incorporated and unincorporated areas of Bamberg County, such services to be financed in whole or in part by the levy of an ad valorem tax in the total area of Bamberg County?"

PRECINCT NAME	NO. 1		NO. 2	
	* YES	NO	* YES	NO
COLSTON	50	13	43	19
EDISTO	52	18	32	27
EHRHARDT	104	49	96	51
DENMARK	213	92	204	92
GOVAN	30	33	47	25
HIGHTOWERS HILL	16	7	13	8
HUNTER'S CHAPEL	51	6	40	19
KEARSE	23	19	20	22
LITTLE SWAMP	55	12	30	24
OLAR	71	33	66	43
S. BAMBERG	270	100	237	125
E. DENMARK	246	105	238	108
N. BAMBERK	368	159	327	199
ABSENTEE	122	53	121	49
CURB SIDE	14	9	12	3
COUNTY TOTAL	1685	708	1526	814

NOVEMBER 5, 1996 SOUTH CAROLINA STATE WIDE GENERAL ELECTION - OFFICIAL RESULTS

BARNWELL

PRESIDENT AND VICE PRESIDENT										U S SENATE			REPRES IN CONGRESS DIST 002	
(R)	(L)	(D)	(USTP)	(PAT)	(REF)	(NL)	(R)	(L)	(D)	(REF)	(NL)	(R)	(NL)	
M J	H J	B A	H H	R P	R P	J H	M T	L Q	D E	P A	A E	M S	(NL)	
A	A O	I L	O E	O A	O A	O I	H	I U	L L	E S	N S	P	M R	
B C	R R	L	W R	S T	S T	H K	S U	C I	L O	T H	N T	F E	A A	
B K	R J	L G	A B	S	S	N E	T R	H L	I S	E Y	E E	L N	U I	
B	Y O	O	R E	C	C	H T	R M	A L	D E	R	T S	O C	R F	
D E	R	C R	D R	P H	P H	A O	O O	R I	T	J	T	Y E	I O	
O H	B G	L E	T	E O	E O	A G	M N	D A	T		E	D	C E	
L P	R E	I N	P H	R A	R A	H P	D	N	S		C	D	T	
E	O N	T O	I L	O T	O T	E L			P R					
	W S	N	L I	T E	T E	K I			I N					
	E N	N	T P	S S	S S	N S			G S					

PRECINCTS

BARNWELL 1 A-C	375	1	296	14	7		449	5	220	2	1	440	6
BARNWELL 2 D-J	353		327	2	15	4	423	5	248	3	1	423	7
BARNWELL 3 K-R	369	3	298	2	20	4	431	4	231		2	444	7
BARNWELL 4 S-Z	328		236		27	4	393	3	176	2	1	397	6
BLACKVILLE A-J	141	1	301	1	12	1	187	2	253	1	1	179	2
BLACKVILLE K-Z	186	2	222	2	6	3	209	3	191	1		205	7
ELKO	121		152		15	4	158	3	126	2		166	1
FRIENDSHIP	234		84		6	6	293	1	28	1		241	
KLINE	135	1	178	1	11	4	173	4	140	2		157	3
HEALING SPRINGS	81	2	267		12	3	102	5	247	1		118	6
HILDA	318		99	1	29	5	379	2	50	1	1	364	4
SWELLING	250	3	240	4	17	10	335	2	166	4	2	326	7
WILLISTON 1 A-F	264		299	2	9	5	306	2	245	4		308	
WILLISTON 2 G-O	234	1	237	2	16	9	284	3	186	3		285	4
WILLISTON 3 P-Z	243		251	1	14	4	283	4	203	3	3	287	8
ABSENTEE TOTAL	166		98	1	11	1	202		63		1	206	5
FAIL SAFE			3		2		1	1	3			1	
CURBSIDE/EMERGENCY	10		32				15		25			9	1
COUNTY TOTAL	3,898	14	3,620	19	236	74	4,623	49	2,801	30	13	4,556	74

NOVEMBER 5, 1996 SOUTH CAROLINA STATE WIDE GENERAL ELECTION - OFFICIAL RESULTS

BARNWELL

STATE SENATE DIST 048		STATE HOUSE DIST 099		STATE HOUSE DIST 091		SOLICITOR DIST 082		CLERK CRT		SHERIFF		CORONER		COUNTY COUNCIL DIST 001		CITY CNCL DIST 085	
(R)	(D)	(R)	(D)	(R)	(D)	(R)	(D)	(R)	(D)	(R)	(D)	(R)	(D)	(R)	(D)	(R)	(D)
B C	M H	W I	M R	J F	M C	M H	M F	M Z	L G	M W	R F	M R	M G				
I O	U	A N	H	O O	A	O	I	O	U A	A	R L	E	R				
L X	B T	L A	T O	H L	W V	B R	G C	J R	K D	L R	A Y	C E	P A				
L	R T	T B	H A	N K	I E	A C	E K	O N	E S	L D	M M	L D	E D				
J	A O	I	O D	L J	L	R A	O L	E	O	O	C N	Y	T Y				
R	D	N	M A	L R	B U	B N	R I	Y	N	Y	I	D	E				
		E	S		R	A	G N			D	S	E					
		T	N		L	A	E G			B	C	T					

PRECINCTS

BARNWELL 1 A-C	304	361	357	307		446	475	429	260	462				
A NW LL 2 D-J	270	400	320	344		420	448	433	266	443				
BARNWELL 3 K-R	296	363	365	300		448	463	439	255	458				
BARNWELL 4 S-Z	275	297	316	246		397	407	401	189	411				
BLACKVILLE A-J	121	322			126	305	182	203	183	271	190			
BLACKVILLE K-Z	162	247			153	247	217	236	212	197	217			
ELKO	118	171			123	156	156	174	163	126	173	105	100	18
FRIENDSHIP	186	121	184	123			237	254	273	63	249			
KLINE	129	183			104	209	166	175	167	157	164			
HEALING SPRINGS	72	285			72	277	124	130	105	260	126	43	83	43
HILDA	272	156	275	157			366	394	361	90	376			
SWELLING	196	301			190	303	327	333	320	199	341			
WILLISTON 1 A-F	236	326	85	45	164	259	303	312	310	257	328	76	151	218
WILLISTON 2 G-O	212	260	70	21	162	227	286	304	302	190	310	94	100	194
WILLISTON 3 P-Z	240	262	74	31	161	237	294	307	290	220	319	81	124	216
ABSENTEE TOTAL	144	113	105	115	35	48	201	207	205	54	203	19	20	22
FAIL SAFE	2	3	1	2		1		1	1	2	1		1	1
CURBSIDE/EMERGENCY	9	32	4	8	5	23	10	13	17	25	11	5	9	2
COUNTY TOTAL	3,244	4,203	2,156	1,699	1,295	2,292	4,580	4,836	4,611	3,081	4,784	423	588	714

NOVEMBER 5, 1996 SOUTH CAROLINA STATE WIDE GENERAL ELECTION - OFFICIAL RESULTS

BARNWELL

COUNTY COUNCIL DIST 095		COUNTY COUNCIL DIST 087		SL. WTR COM	
(R)	(D)	(R)	(D)	(P)	
A L	H T	K	R S	H J	
N O	R	E	U T	O	
N A	F E	J A	S I	Q W	
D	L X	I R	T L	U E	
G H	O L	H S	Y L	I R	
O	W E	E		N S	
L	E R			B	
T				Y	

PRECINCTS

BARNWELL 1 A-C	106	109	40	34	311
BARNWELL 2 D-J	74	159	54	37	271
BARNWELL 3 K-R	106	158	40	56	309
BARNWELL 4 S-Z	67	89	50	35	259
BLACKVILLE A-J			2		119
BLACKVILLE K-Z					114
ELKO					127
FRIENDSHIP			224	108	136
KLINE			36	22	95
HEALING SPRINGS					91
HILDA			293	148	217
SMELLING					218
WILLISTON 1 A-F					233
WILLISTON 2 G-O					193
WILLISTON 3 P-Z					218
ABSENTEE TOTAL	51	30	23	20	98
FAIL SAFE		2		1	1
CURBSIDE/EMERGENCY	1	2	5	2	4
COUNTY TOTAL	385	549	767	463	3,014

NOVEMBER 5, 1996 SOUTH CAROLINA STATE WIDE GENERAL ELECTION - OFFICIAL RESULTS

BEAUFORT

PRESIDENT AND VICE PRESIDENT

U S SENATE

REPS IN CONGRESS
DIST 02

(R)	(L)	(D)	(USTP)	(PAT)	(REF)	(NL)	(R)	(L)	(D)	(REF)	(NL)	(R)	(NL)
M J	H J	B A	H H	R P	R P	J H	M T	R Q	E C	P A	A E	M S	M R
A A	A O	I L	O E	O A	O A	O I	H H	I U	L L	E S	N S	P	A A
B C	R R	L L	W R	S T	S T	H K	S U	C I	L O	T H	N T	F L	U F
O K	R J	L G	A B	S	S	N E	T R	H L	I S	E Y	E E	L N	R I
B	Y O	O	R E	C	C	H T	R M	A L	O E	R	T S	O C	I O
K	R O	C R	D R	P H	P H	A O	O O	R I	T	J	T E	Y E	C R
D E	B G	L E	T	E O	E O	A O	M M	D A	T		E	D	E D
O M	R E	I N	P H	R A	R A	G H		N					
L P	D W	T O	W	O T	O T	E P			S			D	T
E	N S	N	I T	T E	T E	L I			P R				
	E N	M	L I			K I			I M				
			T P			N S			G S				

PRECINCTS

BEAUFORT NO. 1-A	124		114		11		133	1	109	2	4	155	29
BEAUFORT NO. 1-B	81		261	1	2		109	4	236	3	1	126	43
BEAUFORT NO. 2	177	1	208	1	14	14	221	4	187	8	2	250	51
BEAUFORT NO. 3	277	3	200		19	24	318	7	179	10	6	365	52
BLUFFTON 1	396	1	359	1	24	43	465	7	326	16	3	509	88
BURTON NO. 1-A	299		266		28	28	341	2	231	17	6	389	58
BURTON NO. 1-B	65		411		14	13	123	3	379	2	2	112	86
BURTON 2A	304	1	145	4	21	16	344	3	137	10	8	379	35
BURTON NO. 3	132	1	136		13	13	162	6	128	7	6	180	59
CHECHESSEE	244		68	2	3	10	223		104	1	2	265	10
DALE LOBECK	87		279	1	6	5	112	2	255	5	1		
DAUFUSKIE	43		37	1	2	5	53	2	39			57	5
HILTON HEAD 1	267	5	336	1	22	12	275	10	345	11	4	344	75
HILTON HEAD 2A	321	2	358		18	25	344	6	355	16	9	400	96
HILTON HEAD 3	100	3	152	1	11	9	104	3	155	7	6	138	42
HILTON HEAD 4A	266	4	98		4	12	245	6	137	6		306	15
HILTON HEAD 5A	341	5	139		13	6	315	10	179	1	2	409	28
HILTON HEAD 6A	323	3	131		7	22	287	10	177	6	3	351	42
HILTON HEAD 7A	211	1	83		10	8	211	4	97	5	1	245	17
HILTON HEAD 8A	144	1	86		7	23	169	3	86	7	2	194	28
HILTON HEAD 9A	393	4	257		36	33	409	14	278	11	11	504	74
HILTON HEAD 10	125		70	1	7	5	120	2	85	4		163	16
HILTON HEAD 11	556	3	242		15	16	528	5	313	6	2	655	48
HILTON HEAD 12	400	1	165	1	14	11	368	8	200	6	3	432	34
HILTON HEAD 13	254	5	251		33	33	299	11	248	10	11	365	76
HILTON HEAD 14	426	2	129		13	12	405	5	169	6	1	460	35
HILTON HEAD 15A	386	1	163	2	8	15	353	5	208	4	2	453	32
LADYS ISLAND 1-A	234	2	265	2	22	12	269	4	256	10	6	308	58
LADYS ISLAND 1-B	183	1	230	4	13	10	233	4	209	1	2	275	44
MOSSY OAKS 1A	378	1	214	1	16	18	437	3	184	5	1	497	39
MOSSY OAKS NO. 2	292	4	227		25	18	363	6	191	8	5	420	55
PORT ROYAL 1	223	2	2,480		19	12	284	4	209	8	6	313	50
SEABROOK 1	227	2	217		28	18	255	8	211	9	6	296	66
SHELDON 1	76		196		1	2	83	1	192	1	1		
ST. HELENA 1-A	69	2	465	2	10	5	113	2	441	3	3	120	75
ST. HELENA 1-B	68	3	549		4	5	109	5	511	5	2	123	80
ST. HELENA 2A	80	2	251		10	4	112	1	216	4	1	120	55
BLUFFTON #2	742	7	406	1	27	36	738	23	458	17	13	860	108
BURTON #2B	108	2	139	2	16	14	145	3	134	4	3	170	36
BURTON #2C	368	1	175	2	18	15	384	10	182	2	10	424	54
HILTON HEAD 6B	360	3	181		21	27	354	12	214	6	9	443	55
HILTON HEAD 15B	194	1	69	1	7	4	176	4	94	3	1	222	15
LADY'S ISLAND #2A	464	3	221	1	31	24	477	6	252	7	3	570	49
LADY'S ISLAND #3A	512	7	250		20	21	556	10	247	6	7	624	57
MOSSY OAKS #1B	206	1	110		16	15	238	3	105	3	2	270	26
PORT ROYAL #2	134	3	215		9	8	169	8	183	3	4	180	40
ST. HELENA #2B	115	2	315		12	7	145	6	298	4		146	63
ST. HELENA #2C	362	3	164		20	12	364	8	202	3	6	437	42
SEABROOK #2	77		188		7	1	105	2	164	2	2	102	36
SEABROOK #3	118	4	235	1	17	6	151	7	214	5	4	161	61
SHELDON #2	18		227		3		29	2	233	3			
BLUFFTON # 3	626	2	210		24	18	582	14	277	6	5	699	54
HILTON HEAD 5B	435	1	168		14	17	395	4	226	8	2	507	26
HILTON HEAD 4B	655	4	269		22	22	633	5	361	13	2	745	59
HILTON HEAD 8-B	281	1	169		16	26	280	9	195	3	6	368	44
HILTON HEAD 9-B	221		50		3	11	195	7	77	2	2	241	4
BLUFFTON 4	104	2	43		1	12	107	2	49	5		117	15
BURTON 1-C	57		151		7	8	74	1	162	5	2	80	27
HILTON HEAD 7-B	444	4	224		15	28	444	14	246	16	5	544	42
HILTON HEAD 4-C	256	2	113		5	9	244	3	126	7	5	284	23
ST. HELENA 1-C	307	1	110		10	3	309	1	120	3		352	15
HILTON HEAD 2-B	18	1	87		2	9	26	1	79	4	1	35	16
HILTON HEAD 5-C	431	1	182		9	21	413	9	219	2	2	510	29
ABSENTEE TOTAL	1,283	8	739	5	14	35	1,224	21	803	23	12	1,510	148
CHALLENGE BALLOT	1		5				1		5			2	
FAIL SAFE	66		63		6	10	76	4	64	6	1	99	15
FAIL SAFE CHALLENGE	40	1	48		4	1	54	1	41	1		63	10
COUNTY TOTAL	17,575	131	15,764	39	899	939	47,18,382	381	13,952	411	240	21,441	2,865

NOVEMBER 5, 1996 SOUTH CAROLINA STATE WIDE GENERAL ELECTION - OFFICIAL RESULTS

BEAUFORT

	REPRESENTATIVE IN CONGRESS DIST 006		STATE SEN DIST 045	STATE SENATE DIST 046		STATE HOUSE DIST 120		STATE HOUSE DIST 121		STATE HOUSE DIST 122			
	(R) G M A C R L Y E O D	(D) M C L J Y A B H U E R S N (J I M)	(NL) S J A O V S I H T I A P	(D) M W A H S C H K I I N G L T O Y N J R	(R) M C O H R O K L L Y A	(W) J G O I A L N H M A E M	(R) C D H R A A R W L D I Y E J R	(D) M B O B W I E L R L S	(R) I C K H E E V S E S	(D) M L L W O A Y L D T E R P	(R) G B A R R O W N	(P) B B E U H R J I A S M O H N I N J R	(D) M P I C N L C K N E Y E N Y T A C
PRECINCTS													
BEAUFORT NO. 1-A					108	37							
BEAUFORT NO. 1-B					107	11			54	220			
BEAUFORT NO. 2					171	54							
BEAUFORT NO. 3					247	64			15	19			
BLUFFTON 1					367	98							
BURTON NO. 1-A					281	55	357	222					
BURTON NO. 1-B					127	12	82	384			1		5
BURTON 2A					259	60							
BURTON NO. 3					144	18	10	22	91	63			1
CHECHESSEE				80			248	82					
DALE LOBECC	107	262	3	281			1				95	6	268
DAUFUSKIE					58	3							
HILTON HEAD 1					290	57							
HILTON HEAD 2A					339	70							
HILTON HEAD 3					120	23							
HILTON HEAD 4A					216	65							
HILTON HEAD 5A					261	86							
HILTON HEAD 6A					228	88							
HILTON HEAD 7A					159	40							
HILTON HEAD 8A					146	65							
HILTON HEAD 9A					388	92							
HILTON HEAD 10					103	37							
HILTON HEAD 11					410	154							
HILTON HEAD 12					271	97							
HILTON HEAD 13					338	61							
HILTON HEAD 14					291	119							
HILTON HEAD 15A					269	110							
LADYS ISLAND 1-A			142		109	37			264	270			
LADYS ISLAND 1-B					190	50			168	210			
HOSSY OAKS 1A					298	104							
HOSSY OAKS NO. 2					278	54							
PORT ROYAL 1					223	38							
SEABROOK 1					250						238	19	205
SHELDON 1	77	201		203							83	4	189
ST. HELENA 1-A				449					82	480			
ST. HELENA 1-B				517	4	4			81	550			
ST. HELENA 2A				230					95	247			
BLUFFTON #2				31	525	195	46	28			635	28	349
BURTON #2B					147	16							
BURTON #2C					281	99							
HILTON HEAD 6B					337	98							
HILTON HEAD 15B					136	54							
LADY'S ISLAND #2A			49		336	56			83	38			
LADY'S ISLAND #3A					430	90							
HOSSY OAKS #1B					174	33							
PORT ROYAL #2					135	17							
ST. HELENA #2B				305					126	319			
ST. HELENA #2C					345	41							
SEABROOK #2					82	15					81	4	185
SEABROOK #3					140	5					141	14	225
SHELDON #2	30	235	4	234			5	7			22	1	238
BLUFFTON #3					479	145							
HILTON HEAD 5B					280	132							
HILTON HEAD 4B					476	174							
HILTON HEAD 8-B					254	80							
HILTON HEAD 9-B					157	61							
BLUFFTON 4					77	28							
BURTON 1-C					71	13	69	165			3		1
HILTON HEAD 7-B					380	124							
HILTON HEAD 4-C					186	68							
ST. HELENA 1-C			90						324	99			
HILTON HEAD 2-B					44	3							
HILTON HEAD 5-C					295	129							
ABSENTEE TOTAL	9	36	1	151	1,273	186	34	31	125	127	46	3	59
CHALLENGE BALLOT		1		1	2			1		1			
FAIL SAFE		2		4	89		8	8	6	10	7	1	7
FAIL SAFE CHALLENGE		3											
COUNTY TOTAL	223	740	8	2,767	14,181	3,725	860	950	1,514	2,653	1,352	80	1,732

NOVEMBER 5, 1996 SOUTH CAROLINA STATE WIDE GENERAL ELECTION - OFFICIAL RESULTS

BEAUFORT

STATE HOUSE DIST 125		STATE HOUSE DIST 124		SOLICITOR DIST 014		CLERK CRT		CORONER		COUNTY COUNCIL DIST 005			COUNTY COUNCIL DIST 006	
(R)	(D)	(R)	(D)	(D)	(D)	(R)	(D)	(P)	(P)	(D)	(P)	(D)	(P)	(D)
W H U V L I L C E T N O R I A T	(D) L W O A R R E D T E N A	(R) W R O D E D G I E R S	(D) T R O E Y N O C L D S	(D) W H U R R A D D U O G L H P H I I	(D) W J A W C S S H O N R Y	(R) W C O C P U E L R L T A N D	(D) R B O L G O E C R K E M R	(P) C S A M R A O L L Y S L I R B Y	(P) H Y I O C A H K A U E L	(D) W H C I R I L D I E A M L	(P) W S M E A V L A S M	(D) J K O L S I E N P E H N		

PRECINCTS

BEAUFORT NO. 1-A		150	86	140	159	162	85							
BEAUFORT NO. 1-B		46	32	258	306	133	216							
BEAUFORT NO. 2		223	192	285	325	230	190							
BEAUFORT NO. 3		371	118	315	369	349	171							
BLUFFTON 1	445	355		410	534	539	249							
BURTON NO. 1-A				204	401	389	199							
BURTON NO. 1-B			7	28	380	459	135	373						
BURTON 2A			391	99	280	300	344	147	5	3	5			
BURTON NO. 3			55	50	164	229	166	130						
CHECHESSEE					59	131	277	49						
DALE LOBECCO					262	321	129	235				179	196	
DAUFUSKIE	64	28			32	41	65	21						
HILTON HEAD 1	290	353			342	440	351	273						
HILTON HEAD 2A	359	361			355	453	403	303						
HILTON HEAD 3	137	134			149	192	153	109						
HILTON HEAD 4A	251	136			124	193	328	49						
HILTON HEAD 5A	332	167			143	246	416	81						
HILTON HEAD 6A	309	169			144	239	361	99						
HILTON HEAD 7A	226	86			115	167	243	62						
HILTON HEAD 8A	196	76			118	169	193	67						
HILTON HEAD 9A	476	262			290	405	556	140						
HILTON HEAD 10	127	80			83	128	174	36						
HILTON HEAD 11	591	265			248	410	672	158						
HILTON HEAD 12	373	201			149	273	451	104						
HILTON HEAD 13	352	214			260	365	378	174						
HILTON HEAD 14	447	136			159	247	492	80						
HILTON HEAD 15A	385	184			162	272	452	99						
LADYS ISLAND 1-A					254	397	304	235						
LADYS ISLAND 1-B			59	17	249	347	254	196						
MOSSY OAKS 1A			501	131	375	439	477	151						
MOSSY OAKS NO. 2			409	155	352	425	389	182						
PORT ROYAL 1			318	191	325	367	305	205						
SEABROOK 1					238	354	296	174						
SHELDON 1					107	149	87	105				240	169	
ST. HELENA 1-A					419	487	112	430	99	44	388	188	82	
ST. HELENA 1-B					485	564	124	485	128	68	439			
ST. HELENA 2A					197	260	118	201	103	44	150			
BLUFFTON #2	68	27			376	674	870	323						
BURTON #2B			157	131	200	216	162	126						
BURTON #2C			439	136	336	369	402	173						
HILTON HEAD 6B	370	202			202	322	440	119						
HILTON HEAD 15B	207	70			71	134	231	44						
LADY'S ISLAND #2A			490	124	350	440	556	190						
LADY'S ISLAND #3A			667	141	443	520	616	202						
MOSSY OAKS #1B			277	74	217	261	260	86						
PORT ROYAL #2			191	171	267	288	177	188						
ST. HELENA #2B					276	363	148	279	81	93	268			
ST. HELENA #2C			471	99	222	281	454	116	100	143	205			
SEABROOK #2					159	204	111	146				168	96	
SEABROOK #3					189	283	172	187				254	120	
SHELDON #2					224	246	72	193				83	189	
BLUFFTON # 3	637	232			248	387	718	133						
HILTON HEAD 5B	395	240			175	318	496	123						
HILTON HEAD 4B	649	341			216	433	792	164						
HILTON HEAD 8-B	307	180			181	273	352	127						
HILTON HEAD 9-B	216	65			59	105	239	30						
BLUFFTON 4	120	37			62	80	116	34						
BURTON 1-C					164	207	85	157						
HILTON HEAD 7-B	478	239			245	377	544	149						
HILTON HEAD 4-C	252	125			120	193	297	76						
ST. HELENA 1-C					55	144	366	53						
HILTON HEAD 2-B	32	80			78	92	51	57						
HILTON HEAD 5-C	416	219			186	308	535	97						
ABSENTEE TOTAL	775	360	775	360	994	1,003	1,418	560	23	13	86	27	53	
CHALLENGE BALLOT	2	2			1	3	4	4						
FAIL SAFE	33	17	27	21	107	114	92	53	1	1	4	2	5	
COUNTY TOTAL	10,317	5,623	6,024	2,357	15,056	20,202	21,780	10,452	540	409	1,545	1,141	911	

NOVEMBER 5, 1996 SOUTH CAROLINA STATE WIDE GENERAL ELECTION - OFFICIAL RESULTS

BEAUFORT

	COUNTY COUNCIL DIST 008	CHTY CNCL DIST 009	COUNTY COUNCIL DIST 010	CHTY BO ED DIST 005	CHTY BO ED DIST 004	COUNTY BOARD OF EDUC DIST 006	CHTY BO ED DIST 010	CHTY BO ED DIST 011	SL HTR CON				
	(P) D H O I D E I S T E R	(D) H G L H A E Z R E B E R T N	(R) H C O J V I G T P O P E N T E	(R) E R U S S E N L I L C K J R	(D) H G N D A O N T N	(P) H S H B I O T N N H I E	(P) H B U L S L A H U R A	(P) H C A E H P R B L E L L	(P) J O I U M T L A W	(P) H F R D I E A L D E H A H N	(P) H K R C E H S R H L E S H	(NP) H P A D R E S N I C H S H E C	
BEAUFORT NO. 1-A												159	123
BEAUFORT NO. 1-B												159	134
BEAUFORT NO. 2												87	214
BEAUFORT NO. 3												321	287
BLUFFTON 1						574							434
BURTON NO. 1-A	49	65	336										343
BURTON NO. 1-B	68	439											190
BURTON 2A			368	9	3					6			307
BURTON NO. 3	7	25	86										188
CHECHESSEE						160							132
DALE LOBECD							287	59					165
DAUFUSKIE						52							39
HILTON HEAD 1													335
HILTON HEAD 2A													382
HILTON HEAD 3													151
HILTON HEAD 4A													228
HILTON HEAD 5A													283
HILTON HEAD 6A													264
HILTON HEAD 7A													168
HILTON HEAD 8A						163							159
HILTON HEAD 9A													406
HILTON HEAD 10													126
HILTON HEAD 11						468							431
HILTON HEAD 12						284							254
HILTON HEAD 13						329							322
HILTON HEAD 14						308							284
HILTON HEAD 15A						329							306
LADYS ISLAND 1-A													274
LADYS ISLAND 1-B													245
HOSSY OAKS 1A											430		388
HOSSY OAKS NO. 2				93	156					147	211		334
PORT ROYAL 1				216	290					300			280
SEABROOK 1	4	19							225	154			280
SHELDON 1									212	33			101
ST. HELENA 1-A													189
ST. HELENA 1-B													197
ST. HELENA 2A													165
BLUFFTON #2													627
BURTON #2B			168						723				163
BURTON #2C			457										322
HILTON HEAD 6B													310
HILTON HEAD 15B						154							139
LADY'S ISLAND #2A													436
LADY'S ISLAND #3A													460
HOSSY OAKS #1B											239		211
PORT ROYAL #2				109	254					186			179
ST. HELENA #2B													191
ST. HELENA #2C													287
SEABROOK #2							178	60					114
SEABROOK #3							261	94					190
SHELDON #2							224	19					69
BLUFFTON #3									440				469
HILTON HEAD 5B													366
HILTON HEAD 4B													514
HILTON HEAD 8-B													265
HILTON HEAD 9-B													132
BLUFFTON 4									94				84
BURTON 1-C	52	180											99
HILTON HEAD 7-B													422
HILTON HEAD 4-C													224
ST. HELENA 1-C													177
HILTON HEAD 2-B													52
HILTON HEAD 5-C													365
ABSENTEE TOTAL	5	25	54	17	24	140	75	51	17	18	84		846
CHALLENGE BALLOT							1						2
FAIL SAFE	2	8	15	2	5	14	9	4	1	5	7		81
COUNTY TOTAL	187	761	1,484	446	732	2,189	2,128	1,442	437	662	1,697		16,904

NOVEMBER 5, 1996 SOUTH CAROLINA STATE WIDE GENERAL ELECTION - OFFICIAL RESULTS

BERKELEY

	PRESIDENT AND VICE PRESIDENT										U S SENATE			REPRS IN CONGRESS DIST 001	
	(R)	(L)	(D)	(USTP)	(PAT)	(REF)	(NL)	(R)	(L)	(D)	(REF)	(NL)	(R)	(NL)	
	W J	H J	B A	H H	R P	R P	J H	W T	R Q	E C	P A	A E	W S	J I	
	A A	A O	I L	O E	O A	O A	O I	H H	I U	L L	E S	N S	A A	O M	
	B C	R R	L L	W R	S T	S T	H K	S U	C I	L O	T H	N T	M N	S N	
	O K	R J	L G	A B	S S	S S	N E	T R	H L	I S	E Y	E E	A F	E E	
	B	Y O	O	R E	C	C	H T	R M	A L	O E	R	T S	R O	P L	
	K	R	C R	D R	P H	P H	A O	O O	R I	T	J	T E	K R	D	
	D E	B C	L E	P T	E O	E O	A O	M M	D A	T		C		F	
	O M	R E	I N	P H	R A	R A	A O		N	S P					
	L P	O M	N T	W H	O T	O T	A O			R I					
	E	N E	O N	I L	T E	T E	C H			P R					
		N E	N	L T			E P			I N					
		E N		L I			L I			C S					
				I T			I T								
				P U			S S								
				S S											
ALVIN	96		342		2	5		83	1	350	3				
WHITESVILLE-BERKELEY	291	5	300	2	32	11	1	316	12	294	8	1	394	4	
BETHERA	55		14		13	4		66	2	18	1				
BONNEAU	479	5	393	1	33	11	1	479	24	391	6	3	582	10	
CAINHOY	147	4	502	3	12	8	2	151	9	503	3	1			
CARNES CROSS RD	820	7	323		86	44	1	846	45	340	24		1,045	10	
CORDESVILLE	187	1	237	2	23	5	1	209	5	217	2	2	243	8	
CROSS	217	4	802	4	30	10	4	229	17	796	3	6			
DEVON FOREST	505	5	267	2	30	20		477	27	282	11	1	642	12	
HANAHAN	2,604	13	727	4	133	60	5	2,603	66	776	25	11	3,103	34	
HILTON CROSS RD	164	2	408	2	16	10	1	189	8	388	5	1			
HOWE HALL	609	9	350	11	42	16		600	39	361	10	2	788	9	
HUGER	93		251	4	5	6		103	3	240	2	2			
JAMESTOWN	80		171	1	11	1		94	2	165					
LEBANON	128		86		15	6		143	4	86	1	1	180		
MACEDONIA	388	3	152	2	41	11	1	397	15	172	8	2	470	5	
MCBETH	178	4	196	2	20	7	1	191	8	190	2	2	232	6	
MONCKS CORNER	1,529	8	1,218	15	107	46	2	1,644	46	1,142	20	10	2,008	37	
PINOPOLIS	576		194	3	33	6		575	22	195	2		678	9	
RUSSELLVILLE	60	1	579	5	7	3	1	74	4	558	1				
SHULERVILLE	49		101	2	5		1	51	2	103	1				
ST. STEPHEN	337	5	918	4	26	14		385	18	856	7				
WASSAHASSAW	367	1	522	1	27	9	3	395	12	506	4	3	491	13	
STRATFORD	1,434	12	710	4	128	41	4	1,420	92	752	24	7	1,919	27	
PIMLICO	247	4	108	1	19	15	1	244	7	128	6	2	315	3	
BOULDER BLUFF	869	9	577	3	92	19	1	893	60	558	9	7	1,190	21	
GOOSE CREEK HIGH SCHOOL	1,342	7	778	8	105	47	2	1,338	60	800	26	3	1,731	43	
WESTVIEW	1,801	10	710	4	116	52	2	1,710	78	805	30	8	2,263	43	
EADYTOWN	50	2	288	1	10	2		55	4	283	1	1			
SANGAREE	1,288	9	643	6	119	34	1	1,259	76	696	16	6	1,694	24	
ABSENTEE TOTAL	582		385	4	28	12		587	10	351	5	3	581	22	
CHALLENGE BALLOT			1												
FAIL SAFE	28		30		6	4		34	2	27	1		39		
CURBSIDE/EMERGENCY	91	1	95	1	11		2	107	1	86	1	1	100	2	
COUNTY TOTAL	17,691	131	13,358	102	1,383	539	38	17,947	781	13,415	268	86	20,688	342	

NOVEMBER 5, 1996 SOUTH CAROLINA STATE WIDE GENERAL ELECTION - OFFICIAL RESULTS

BERKELEY

REPRESENTATIVE IN CONGRESS DIST 006		STATE SEN DIST 057	STATE SEN DIST 058	STATE SEN DIST 048	STATE SEN DIST 044	STATE HOUSE DIST 092	STATE HOUSE DIST 099	STATE HOUSE DIST 100	STATE HOUSE DIST 102	STATE HOUSE DIST 117	SOLICITOR DIST 009		
(R)	(D)	(NL)	(D)	(R)	(D)	(R)	(D)	(R)	(R)	(D)	(R)		
G M A C R L Y E O D	M C L J Y A B M U E R S N (J I M) E	S J A O V S I H T I A P	M W I D L E L M I A T M T S	M R O H S I E C H A E L (M I K E)	M P A E S R S N A E I S L T A I (G U R E N I J E)	M E S B S I C H E L E R	M H I S N H S I O R M L E Y	D F O V R I H S D S J	M B H O W E W M N R Y J R E	M L A J W A M E S N	M G O A U M R O D S I N L E	M D A T N O T Z M L E R	M S C H A W A V I C K E P

PRECINCTS

ALVIN	97	339		388						349		131
WHITESVILLE-BERKELEY				276		198				393		396
BETHERA	57	21		38						19		74
BONNEAU				55						390		605
CAINHOY	137	507	2	483		63	3		7	509		203
CARNES CROSS RD							1,018			883	144	1,027
CORDESVILLE				209			141			238		252
CROSS	219	801	3	885						816		398
DEVON FOREST							612	581	185			632
HANAHAN				470			2,982			3,027		3,042
HILTON CROSS RD	168	407	1	273							398	307
HOME HALL						64	705				790	803
HUGER	93	254	2	191							247	134
JAKESTOWN	84	168		125							168	117
LEBANON				326							64	178
MACEDONIA	7	7		262							148	467
MCBETH				888						180	11	236
MGNCKS CORNER				170			1,397			1,997		2,009
PINOPOLIS				610			443			677		678
RUSSELLVILLE	54	581		118							591	139
SHULERVILLE	49	105		1,039							105	69
ST. STEPHEN	336	897	3	651							949	523
WASSAMASSAW											514	509
STRATFORD					103		1,755	1,734	529			1,883
PIMLICO							311			315		309
BOULDER BLUFF							1,145			3	1,165	1,159
GOOSE CREEK HIGH SCHOOL						972	425		1,680	51		1,765
WESTVIEW							2,199	1,978	489		114	2,255
EADYTOWN	51	290	1	309							300	102
SANGAREE					1,384		258	1,518	497			1,656
ABSENTEE TOTAL	34	83		201	42	22	466	214	50	151	141	131
CHALLENGE BALLOT				1								1
FAIL SAFE		2		19	2	1	23	9	1	2	15	6
CURBSIDE/EMERGENCY	1	8		42		3	44	5	3	1	66	20
COUNTY TOTAL	1,387	4,470	12	8,525	1,531	1,125	14,125	6,039	1,754	4,868	4,721	5,976
											2,297	22,916

NOVEMBER 5, 1996 SOUTH CAROLINA STATE WIDE GENERAL ELECTION - OFFICIAL RESULTS

BERKELEY

CHTY AUDIT	CHTY TREAS	CHTY CNCL DIST 001	CHTY CNCL DIST 002	CHTY CNCL DIST 003	SCHOOL RD DIST 001	CHTY SCHOOL BRD DIST DIST 005	CHTY SCHOOL BRD DIST DIST 006	COUNTY SCHOOL BOARD DISTRICT DIST 007	SL MTR COM				
(R) W J	(R) H U	(R) M F	(R) M S	(R) M C	(NP) M P	(P) M L	(P) P D	(P) M R	(P) R S	(P) V B	(P) M O	(P) C W	(NP) M H
U	M	A	P	R	R	E	H B	O	O A	E O	O	H A	I
J R	C P	M R	J O	M O	J O	C W	I I	J Y	B V	L O	W O	A S	B L
A O	A H	I L	U O	I S	E S	A I	L E	J A	E I	M T	I R	R H	E L
N S	R L	L E	D M	L B	R S	R S	L I	M E	R N	A H	L E	L I	N E
E K	O E	T Y	I E	L Y	R E	O L	P	H E	T I		H E	L E	N E
T O	L T	O N		I A	Y R	Y N		S	D	T	E L	S G	R
B	N			M	J			C			L M	(O	
	M			B							I N	C N	
											A	H U	
											S	C K	

PRECINCTS

ALVIN	129	127												79
WHITESVILLE-BERKELEY	399	400												276
BETHERA	74	72												41
BONNEAU	613	620												309
CAINHOY	198	204												125
CARNES CROSS RD	1,024	1,047												619
CORDESVILLE	258	257												163
CROSS	384	419												276
DEVON FOREST	616	631						273	222	108	581	100		428
HANAHAN	3,005	3,084	2,772	279		1,781								1,850
HILTON CROSS RD	309	318								72	249	64		218
HOWE HALL	760	816			808		463	293						497
HUGER	150	159												74
JAMESTOWN	114	118												59
LEBANON	175	181								73	48	28		107
MACEDONIA	466	485												285
MCBETH	242	246												146
MONCK'S CORNER	2,028	2,061												1,178
PINGOLIS	686	704								14	4	13		457
RUSSELLVILLE	136	145								57	375	56		122
SHULERVILLE	69	68												38
ST. STEPHEN	510	525								351	406	109		354
WASSAHASSAW	503	504								171	296	79		334
STRATFORD	1,872	1,919						818	184					1,375
PIMLICO	316	314			7									175
BOULDER BLUFF	1,143	1,200			1,015		698	312	66	46				848
GOOSE CREEK HIGH SCHOOL	1,720	1,774	661	750	672	539	491	221						955
WESTVIEW	2,231	2,267						1,186	730					1,647
EADYTOWN	99	104								38	244	20		71
SANGAREE	1,649	1,677						39	11					1,151
ABSENTEE TOTAL	674	688	119	21	70	59	27	20	50	19	16	53	15	168
FAIL SAFE	35	38	1	1	1		1		4		1			4
CURBSIDE/EMERGENCY	44	47	10	4	6	3	2	1	1	2	1			2
COUNTY TOTAL	22,611	23,199	3,563	1,055	2,579	2,382	1,682	847	2,437	1,216	902	2,256	484	14,431

Local questions, Berkeley County, November 5, 1996

LOCAL QUESTION NO. 2 - "Must a one percent sales and use tax be levied in Berkeley County for the purpose of allowing a credit against a taxpayer's county and municipal ad valorem tax liability and for the purpose of funding county and municipal operations in the Berkeley County area?"

PRECINCT NAME	NO. 2	
	* YES	NO
ALVIN	107	120
WHITESVILLE-BERKELEY	210	242
BETHERA	11	73
BONNEAU	382	351
CAINHOY	135	114
CARNES CROSS ROADS	533	563
CORDEVILLE	147	142
CROSS	223	437
DEVON FOREST	348	353
HANAHAN	1,935	1,059
HILTON CROSS ROADS	183	202
HOWE HALL	390	508
HUGER	109	66
JAMESTOWN	96	78
LEBANON	92	107
MACEDONIA	237	245
MCBETH	147	155
MONCKS CORNER	1201	990
PINOPOLIS	402	288
RUSSELLVILLE	133	105
SHULERVILLE	30	117
ST. STEPHEN	314	279
WASSAMASSAW	323	373
STRATFORD	958	1,066
PIMLICO	166	174
BOULDER BLUFF	621	639
GOOSE CREEK HIGH SCHOOL	919	924
WESTVIEW	1,181	1,175
EADYTOWN	75	76
SANGAREE	810	950
ABSENTEE, CURB SIDE, FAIL SAFE	407	687
COUNTY TOTAL	12,825	12,658

NOVEMBER 5, 1996 SOUTH CAROLINA STATE WIDE GENERAL ELECTION - OFFICIAL RESULTS

CALHOUN

PRESIDENT AND VICE PRESIDENT										U S SENATE			
(R)	(L)	(D)	(USTP)	(PAT)	(REF)	(NL)	(R)	(L)	(D)	(REF)	(NL)	(W)	
W J	H J	B A	H H	R P	R P	J H	W T	R Q	E C	P A	A E		
A A	A O	I L	O E	O A	O A	O I	H H	I U	L L	E S	A S	W R	
B C	R R	L L	W R	S T	S T	H K	S U	C I	L O	T H	N T	I T	
O K	R J	L G	A B	S	S	N E	T R	H L	I S	E Y	E E	T E	
B	Y O	O	R E	C	C		R M	A L	O E	R	T S	-	
K	R	C R	D R	P H	P H	H T	O O	R I	T	J	T E	I N	
D E	B G	L E	T	E O	E O	A O	M M	D A	T				
O H	R E	I	P	R A	R A	C H		N					
L P	O M	N	H W	O T	O T	E P			S		C		
E	W S	T	I	T E	T E	L I			P				
	N E	O	L T			K I			R				
	E M	N	L I			N S			I				
			T P						N				
			U S						G S				

PRECINCTS

BETHEL	262	5	134	1	23	14		315	7	119	2	2
CAMERON	211	6	177	2	9	4		246	8	192	2	
CENTER HILL	140		237		16	12		195	5	223	5	4
CRESTON	62	1	38	1	4	6	1	73	1	43	1	
DIXIE	217		743	2	31	22	2	310	4	764	3	5
FALL BRANCH	110		76	1	7	4	1	140		70		
FORT MOTTE	61	6	97	1	6	2		70	10	103		
LONE STAR	151		266		15	24	1	224	6	247	6	3
MIDWAY	146		47		2	2		161	1	45		
MURPH MILL	65		159		5	3	3	102	2	149		1
SANDY RUN	436	4	185		33	21	1	484	6	200	7	4
ST. MATTHEWS	456	4	349	1	28	17		504	9	365	6	4
ABSENTEE TOTAL	196	1	199		5		1	223	3	179	2	2
FAIL SAFE	7		9		1			8		10	1	
COUNTY TOTAL	2,520	27	2,716	9	185	131	10	3,055	62	2,709	35	25

NOVEMBER 5, 1996 SOUTH CAROLINA STATE WIDE GENERAL ELECTION - OFFICIAL RESULTS

CALHOUN

REPRESENTATIVE IN CONGRESS DIST 002			REPRESENTATIVE IN CONGRESS DIST 006				STATE SENATE DIST 021			STATE SENATE DIST 024		
(R)	(NL)	(W)	(R)	(D)	(NL)	(W)	(D)	(W)	(R)	(D)	(W)	
W S	H R	W	G H	W C	S J	W	W J	W	R G	W L	W	
P	A A	R	A C	L	A O	R	A	R	O I	A	R	
F E	U I	I	R L	J Y	V S	I	D C	I	B B	J N	I	
L N	R F	T	Y E	A B	I H	T	A K	T	E B	O D	T	
O C	I O	E	O	H U	T I	E	R S	E	R O	H	E	
Y E	C R	-	D	E R	A	-	R O	-	T N	M I	-	
D	E D	I		S N		I	E M	I	S	I	I	
		M			P	N	L	N	(C	N	
									J			
									B			
									O			
									R			
									B			
)			

PRECINCTS

BETHEL	349	17	2				229	21			
CAMERON				205	234	2			184	255	
CENTER HILL	264	50	2				342	4			
CRESTON				72	45	1			61	55	1
DIXIE	471	132	4				908	36			
FALL BRANCH	176	12	3				142	10			
FORT MOTTE				66	109				59	116	1
LONE STAR				189	285	6			147	325	
MIDWAY				147	55	1			113	85	
MURPH MILL	147	40	1				210	6			
SANDY RUN	598	47	1				429	35			
ST. MATTHEWS	646	73	3						350	513	2
ABSENTEE TOTAL	209	14	3	49	39	2	153	7	105	121	
FAIL SAFE	10	4		5	3		5		4	8	
COUNTY TOTAL	2,870	389	19	733	770	11	2,398	119	1,023	1,478	4

NOVEMBER 5, 1996 SOUTH CAROLINA STATE WIDE GENERAL ELECTION - OFFICIAL RESULTS

CALHOUN

	STATE HOUSE DIST 095		SOLICITOR DIST 001		PROBATE JUDGE		CLERK OF COURT		SHERIFF			
	(R)	(D)	(W)	(R)	(W)	(D)	(W)	(D)	(W)	(R)	(D)	(W)
	M E O D H E N R C	H O A T R T Y J R	W R I T E - I N	M B A L E T Y E R	W R I T E - I N	M R O F B R I E N D S E O R M I C K W	W R I T E - I N	M W A J N M A K E A I K E R T R	W R I T E - I N	T S H U M M A R S S B I N G	M J O N E S C B I N G	W R I T E - I N
PRECINCTS												
BETHEL	317	131		319	1	337	3	343	1	257	193	
CAMERON	277	171		321	5	392	2	398		294	155	
CENTER HILL	185	245		244	4	365	1	375		161	264	2
CRESTON	81	38		88		104	1	108		73	44	
DIXIE	410	688		459	14	988	5	996	5	307	786	2
FALL BRANCH	138	71	1	162	5	165	2	172	2	101	109	1
FORT MOTTE	74	106		99	2	170		167	1	85	96	
LONE STAR	235	253		293	6	432	3	427	4	214	270	2
MIDWAY	166	43		174	1	180		182		163	44	
MURPH HILL	75	184		136	5	224	4	231	2	80	175	2
SANDY RUN	490	212		564	8	524	6	545	7	497	201	
ST. MATTHEWS	535	352		641	4	806	4	812	1	429	456	
ABSENTEE TOTAL	246	160		262	7	357	2	365	3	201	204	2
FAIL SAFE	11	6		14		18		17		10	9	
COUNTY TOTAL	3,240	2,660	1	3,776	62	5,062	33	5,136	26	2,872	3,006	11

NOVEMBER 5, 1996 SOUTH CAROLINA STATE WIDE GENERAL ELECTION - OFFICIAL RESULTS

CALHOUN

	CORONER		COUNTY AUDITOR		COUNTY TREASURER		COUNTY COUNCIL DIST 001					
	(R)	(D)	(W)	(D)	(W)	(D)	(W)	(R)	(L)	(P)	(W)	
	M P D R O T M H N I E B	H C A A R R O S L O D N L	W R I T E - I N	M T A P B A E M R E L A R	W R I T E - I N	M F E P L A D T E R R I C A	W R I T E - I N	M S U D M A H V E I R D S K J R	R H O O N U A C L K D K	L I O R T I C I K E E	W R I T E - I N	
PRECINCTS												
BETHEL	340	104		341	1	356	2					
CAMERON	254	192		390	1	398	1	271	19	140		
CENTER HILL	204	221	1	375	1	388	1					
CRESTON	84	35		107	1	104	1	81	10	16		
DIXIE	336	758		998	5	1,005	4					
FALL BRANCH	149	60	2	175	2	176	1					
FORT MOTTE	93	88	1	168		166	1					
LONE STAR	233	257		436	2	439	3	72	11	29	1	
MIDWAY	165	40		175		187		164	16	18	1	
MURPH HILL	88	170		233	4	236	1					
SANDY RUN	497	198		534	3	568	5					
ST. MATTHEWS	558	326		816	1	817	4	67	20	20	1	
ABSENTEE TOTAL	257	149	1	359	1	369	1	50	1	9		
FAIL SAFE	11	8		18		18		3				
COUNTY TOTAL	3,269	2,606	5	5,125	22	5,227	25	708	77	232	3	

NOVEMBER 5, 1996 SOUTH CAROLINA STATE WIDE GENERAL ELECTION - OFFICIAL RESULTS

CALHOUN

	COUNTY COUNCIL DIST 002			SCHOOL TRUSTEE DIST 001			SCHOOL TRUSTEE DIST 003			SCHOOL TRUSTEE DIST 004			
	(R)	(L)	(D)	(W)	(NP)	(NP)	(W)	(NP)	(NP)	(W)	(NP)	(W)	
	M Y R O M I T	T A M H A T	M C A H R E M	W R I T E I M	P P A H I L L I P S	M P O G R A T R H Y B	W R I T E I N	M H I B L A L R Y L	S H T U A G N G L I E N Y S	M K A O R L C B I E A R G	W R I T E I N	M H A R I T G S E T M Y E B	W R I T E I N
PRECINCTS													
BETHEL	69	66	81	1				11	3	5		61	
CAMERON					247	166		145	116	46			
CENTER HILL													
CRESTON					37	59							
DIXIE	19	16	139									137	
FALL BRANCH												26	
FORT MOTTE	36	51	92	1									
LONE STAR	107	27	216	1	47	56							
MIDWAY					47	138	1						
MURPH MILL								285	39	291	1	162	4
SANDY RUN													
ST. MATTHEWS	15	14	126		49	56	1					405	15
ABSENTEE TOTAL	34	10	50	1	23	34		10	4	8		93	4
FAIL SAFE	2	2	5		1	1						5	
COUNTY TOTAL	282	186	707	4	451	510	2	451	162	350	1	889	23

NOVEMBER 5, 1996 SOUTH CAROLINA STATE WIDE GENERAL ELECTION - OFFICIAL RESULTS

CALHOUN

CITY SOIL/WATER COM

	(P)	(W)
	M O B A T E S R	W R I T E I M
PRECINCTS		
BETHEL	262	1
CAMERON	339	
CENTER HILL	259	1
CRESTON	87	
DIXIE	512	3
FALL BRANCH	150	1
FORT MOTTE	103	1
LONE STAR	285	6
MIDWAY	177	
MURPH MILL	147	3
SANDY RUN	499	2
ST. MATTHEWS	653	5
ABSENTEE TOTAL	269	2
FAIL SAFE	16	
COUNTY TOTAL	3,758	25

NOVEMBER 5, 1996 SOUTH CAROLINA STATE WIDE GENERAL ELECTION - OFFICIAL RESULTS

CHARLESTON

PRESIDENT AND VICE PRESIDENT

U S SENATE

(R)	(L)	(D)	(USTP)	(PAT)	(REF)	(NL)	(R)	(L)	(D)	(REF)	(NL)	(W)
M J	H J	B A	H H	R P	R P	J M	M T	R Q	E C	P A	A E	W R
A O	A O	I L	O E	O A	O A	O I	H H	I U	L L	S T	S N	I T
B C	R R	L L	W R	S T	S T	H K	S U	C I	L L	H E	N T	E -
B K	R J	L G	A B	S	S	M E	T R	H L	I S	T H	E E	T E
D E	Y O	O R	R E	C	C	H T	R M	A L	O E	E R	T T	I -
D O	R R	C R	D R	P H	P H	O O	O M	R I	T	J	T E	I M
L P	B G	L E	T	E O	E O	A G	H D	D A	S		C	
E	R E	I N	P H	R A	R A	M P		R I	S P			
	O N	N T	W	O T	O T	L I		N G				
	M E	O N	I L	T E	T E	N T		S				
	N E	N	L I	T E	T E	I N		P				
			T I	T E	T E							
			P U	T E	T E							
			S S									

PRECINCTS

ST. JAMES/SANTEE	49	2	229	3	2	3	3	52	3	226	1	3
MCCLELLANVILLE 1	24	1	263		1			24	1	254	1	2
MCCLELLANVILLE 2	113	2	72		9		1	108	2	77	5	1
AVENDAW	167		305		3	1		155	4	308		3
CHRIST CHURCH 1	567	6	333	2	16	10		527	10	359	5	2
CHRIST CHURCH 2	1,327	8	561	8	33	26	2	1,244	23	635	14	5
CHRIST CHURCH 3	292	1	157	2	10	1	3	276	5	164	3	2
CHRIST CHURCH 4	123	1	187		5	4		119	6	188	2	1
CHRIST CHURCH 5	228	6	421	1	19	7	1	229	13	406	3	3
CHRIST CHURCH 6	277	2	175		15	8	2	253	8	202	3	5
CHRIST CHURCH 7	1,000	3	624	5	37	26	3	945	26	658	14	9
CHRIST CHURCH 8A	362	2	127		13	5		351	4	147	2	
CHRIST CHURCH 8B	516	4	143		13	3		476	12	166	1	1
CHRIST CHURCH 8C	579	4	304	2	29	19	2	543	15	350	9	3
CHRIST CHURCH 8D	634	5	173	1	15	12	2	614	14	187	6	3
CHRIST CHURCH 9A	417	7	232	1	26	9		387	22	252	4	
CHRIST CHURCH 9B	332	4	163	1	14	12	1	324	10	173	4	2
MT. PLEASANT 1	282	2	129		13	5		273	5	130	6	1
MT. PLEASANT 2	518	2	275	2	22	10	1	500	9	288	10	1
MT. PLEASANT 3	359	4	120	1	14	11	3	348	12	127	5	2
MT. PLEASANT 4	320	4	100		6	11	1	296	8	118	6	2
MT. PLEASANT 5	353	1	191	1	16	9	1	337	11	191	3	1
MT. PLEASANT 6	447	7	181	3	12	9	2	442	19	173	4	1
MT. PLEASANT 7	189	4	168	2	14	3	2	194	6	161	2	6
MT. PLEASANT 8	194	6	103	1	6	6		186	8	107	3	
MT. PLEASANT 9A	702	2	241		23	16	2	637	16	295	10	6
MT. PLEASANT 9B	163	1	78		9	9	1	148	4	95	6	1
MT. PLEASANT 10	408	2	120	1	10	8		395	6	131	3	2
MT. PLEASANT 11	318	2	136		11	7	1	291	16	158	3	
ISLE OF PALMS 1	544	12	241	1	36	22	8	537	17	267	9	10
ISLE OF PALMS 2	1,030	17	407	2	41	32	1	982	25	469	10	11
SULLIVAN'S ISLAND	575	13	349	2	16	20	6	541	20	366	7	7
CHARLESTON 1	416	2	107		4	5		397	4	121	3	
CHARLESTON 2	469	5	155		7	6	3	427	10	196	1	1
CHARLESTON 4	149	1	92		9	6		144	5	101	4	1
CHARLESTON 5A	87	3	96		2	2		90	5	90		1
CHARLESTON 5B	141	1	175	1	8	6	1	147	5	164		
CHARLESTON 6	202	2	139		7	4		187	6	148		1
CHARLESTON 7	177	3	146		5	8	1	172	8	142	3	2
CHARLESTON 8	117	6	184	1	5	3		112	5	186	1	2
CHARLESTON 9	23	1	230	3	2	2	1	23	4	223	1	1
CHARLESTON 10	66	4	233	3	5	3	3	80	7	212	2	4
CHARLESTON 11	24		84	3	2	4		30		82	1	1
CHARLESTON 12	119	2	78		4	2		115	4	80	1	2
CHARLESTON 13	8	1	269	3	1			10	4	257	1	1
CHARLESTON 14	46	4	221	2	3	3	1	47	2	216	3	2
CHARLESTON 15	2		192	1	3			8		181		
CHARLESTON 16	5	1	287	3	1	1	1	9	2	273	1	
CHARLESTON 17	17	3	478	3	1			33	3	451		
CHARLESTON 18	8		257	1	1	1		15		241	1	1
CHARLESTON 19	110	2	256		5	2	1	110	7	236	4	1
CHARLESTON 20	98	1	565	4	5	5	1	116	5	534	2	1
CHARLESTON 21	8	1	476		2	2		18	3	453	2	1
CHARLESTON 22	8	1	152	1	1		1	12	2	145		1
CHARLESTON 23	1		206		2	1	1	9	2	191	1	
CHARLESTON 24		1	118	1				1	1	116		
CHARLESTON 25	10		317	1		2	4	17	1	294	2	3
CHARLESTON 26	8		267	1	2	1	2	10	1	257	2	3
CHARLESTON 27	29	3	405	3	1	2		31	5	379		
CHARLESTON 28	37	5	328	2	8	4		51	5	311		1
CHARLESTON 29	30	1	295	4	2	3		47	2	275		
CHARLESTON 30	35	2	551	2	5	3		50	4	510	3	1
N CHARLESTON 1A	6		293	1	3	3	2	18	4	264	2	2
N CHARLESTON 1B	36		198	3	7	2		44	3	181		
N CHARLESTON 2A	11	2	274	3	5			20	3	260		
N CHARLESTON 3A	97	1	225	1	7	2		104	5	214	3	1
N CHARLESTON 3B	20	1	212		5	3		32	2	194		1
N CHARLESTON 4	42		249		2			44	4	229	1	2
N CHARLESTON 5	28		174		4			29	2	173		
N CHARLESTON 6	413	3	161	1	29	9	1	400	10	175	3	6
N CHARLESTON 7	164	5	326	3	15	12		189	6	295	8	3
N CHARLESTON 8	41	1	156		5	2		56	5	144	2	
N CHARLESTON 9A	8		123	1	2		1	15	1	110		
N CHARLESTON 9B	10	1	133	1	2	2		18	1	112	3	
N CHARLESTON 10	285	1	314	2	24	14	2	313	6	283	7	2
N CHARLESTON 11	46		335	1	4	2	1	61	4	313	1	1
N CHARLESTON 12A	155	1	240		14	13		168	9	227	6	1
N CHARLESTON 12B	66	2	148	1	8	4	1	81	2	140	2	1
N CHARLESTON 13A	207		128		13	8	1	213	4	117	4	2
N CHARLESTON 13B	338	1	197	4	15	14		356	8	177	6	1

CONTINUED ON NEXT PAGE

CHARLESTON

PRESIDENT AND VICE PRESIDENT										U S SENATE			
(R)	(L)	(D)	(USTP)	(PAT)	(REF)	(ML)	(R)	(L)	(D)	(REF)	(ML)	(W)	
N J	H A	B A	H H	R P	R P	J M	M T	R Q	E C	P A	A E	W R	
A O	J O	I L	O E	O A	O A	O I	H U	I U	L L	E S	M S	R I	
B C	R R	L G	W R	S T	S T	H K	S U	C I	L O	T H	N T	T E	
B O	R J	L O	A B	S	S	N E	T R	H L	I S	E Y	E E	T E	
B K	Y O	R E	D R	C H	C H	H T	R M	A L	O E	R	T S	T E	
D E	B C	C R	D R	P H	P H	H T	O O	R I	T	J	T E	I M	
O M	R E	L E	T	E O	E O	O M	M D	D A			C		
L P	O N	I N	P H	R A	R A	A G		N	S				
E	S E	T O	W	O T	O T	M P							
	N E	N	I	T E	T E	L I							
	E N	N	L	O T	O T	K I							
			I	T E	T E	N S							
			L	O T	O T								
			I	T E	T E								
			P	O T	O T								
			S										
			S										
			S										

PRECINCTS

M CHARLESTON 14A	203	2	212	1	21	18		209	11	209	8	1
M CHARLESTON 14B	99	2	101	1	10	2	1	103	4	98	1	2
M CHARLESTON 15	182		190		15	5		171	7	198	4	1
M CHARLESTON 16	45	1	204	3	8	1		63	3	175	2	
M CHARLESTON 17	28		248		6	2		39	1	236	2	
M CHARLESTON 19	145	1	100	1	7	7		141	9	102	6	
M CHARLESTON 20	90		57		9	3		89	2	55	3	1
M CHARLESTON 21	242	2	133	1	12	5		249	9	115	4	1
M CHARLESTON 23	381	3	132		15	7		386	5	121	3	1
M CHARLESTON 24	166		104	1	5	3		167	3	99	3	
M CHARLESTON 25	74	2	117	1	11	3		83	4	111	3	
M CHARLESTON 26	117	1	110		5	6		122	3	101	5	1
M CHARLESTON 27	2		165		1			7		157		
M CHARLESTON 28	78	1	98		17	4		80	7	98	1	1
M CHARLESTON 29	135		97		5	1	1	133	5	92	1	2
M CHARLESTON 30	79		139	1	8	3		80	2	138		1
M CHARLESTON 31	179	2	126	2	20	3		186	4	120	3	
M CHARLESTON 32	353	2	458	2	17	14		358	16	433	8	
M CHARLESTON 33A	98		47		3	4	1	92	2	49	2	
M CHARLESTON 33B	289	3	224	1	17	4		276	8	225	1	4
DEER PARK 1A	101	1	138	1	17	6	1	118	1	127	2	3
DEER PARK 1B	253		91	1	17	6		241	4	102	2	1
DEER PARK 2A	368	3	198	2	26	12	1	363	15	209	9	
DEER PARK 2B	193	2	125		9	10		191	11	122	5	1
DEER PARK 2C	315	2	125	2	15	8	2	298	11	140	4	3
DEER PARK 3	261		166	3	17	8		255	10	176	2	1
LADSON 1	161	2	157	1	17	9		162	12	169	4	
LADSON 2	72		51		5	5		67	4	56	1	
LINCOLNVILLE	66	1	144	1	11	1		75	4	138		
ST. ANDREWS 1	174	2	200	1	6	3		171	2	195	2	
ST. ANDREWS 2	177	2	352	3	11	10	1	185	15	324	3	5
ST. ANDREWS 3	33	4	270	3	4	3		48	2	251		1
ST. ANDREWS 4	634	4	218		17	11		627	3	220	3	
ST. ANDREWS 5	403	5	245		13	8	3	408	12	230	3	1
ST. ANDREWS 6	638	3	166	1	13	12		618	10	178	4	1
ST. ANDREWS 8	432	5	119		18	9	1	418	11	123	7	2
ST. ANDREWS 9	252	2	155	1	12	3		252	8	151	1	4
ST. ANDREWS 10	187		127		11	8	1	185	13	119		2
ST. ANDREWS 11	93	3	351		10	3		125	5	315	1	1
ST. ANDREWS 12	67	1	488	2	7	4	1	85	4	452	4	2
ST. ANDREWS 13	134	2	352	3	7	5		144	7	323	4	1
ST. ANDREWS 14	498	10	386	2	13	10	1	485	14	395	3	1
ST. ANDREWS 15	344	2	103		5	8	1	324	5	110	2	2
ST. ANDREWS 16	450	2	180	1	17	10	3	440	7	191	6	3
ST. ANDREWS 17	421	5	249	1	25	11	2	420	9	252	6	5
ST. ANDREWS 18	288	5	145	1	11	11	2	284	14	145	7	3
ST. ANDREWS 19	421	2	245	1	14	13		422	6	238	7	2
ST. ANDREWS 20A	125		171	2	10	7	1	125	4	172	1	2
ST. ANDREWS 20B	94		207	1	8	5	1	102	7	184	3	2
ST. ANDREWS 21	65	4	335	3	5		2	68	9	315	2	3
ST. ANDREWS 22	80	1	157	2	3	3		88	3	142	3	
ST. ANDREWS 23	493	2	198	1	18	11		472	16	211	6	
ST. ANDREWS 24	221	6	332	2	15	5	2	225	14	315	4	4
ST. ANDREWS 25	57	1	195		6	2	1	57	3	190		2
ST. ANDREWS 26	327		97	1	11	2		321	12	100	1	1
ST. ANDREWS 27A	306	6	160		23	7		295	11	183	4	1
ST. ANDREWS 27B	223	1	149		16	5	1	219	6	152	4	1
ST. ANDREWS 28	584	2	264	1	19	13		543	16	290	7	2
ST. ANDREWS 29	535	6	387		22	14	4	519	15	403	3	5
ST. ANDREWS 30	114	1	102		8	3	1	108	6	105	2	2
ST. ANDREWS 31A	377	4	337	2	21	10	3	331	15	353	5	8
ST. ANDREWS 31B	307	2	178	1	17	3		293	6	189	1	
ST. ANDREWS 31C	374	3	259		19	10		365	10	269	4	2
ST. ANDREWS 32A	302	1	121	2	7	5		287	5	134	4	2
ST. ANDREWS 32B	850	3	346	1	34	20	1	809	22	372	9	2
JAMES ISLAND 1	163	1	384	3	4	4	1	161	8	360	3	3
JAMES ISLAND 3	42		470	4	3	3	1	53	1	447	2	1
JAMES ISLAND 4	156	2	207	2	10	7	4	162	5	195	5	4
JAMES ISLAND 5	767	5	243	1	24	13		742	14	263	6	3
JAMES ISLAND 6	205	2	259	2	15	4	1	204	7	258	3	1
JAMES ISLAND 7	254	2	144	1	21	9		235	6	177	4	2
JAMES ISLAND 8	264	3	330	5	17	6	2	259	9	331	3	8
JAMES ISLAND 9	475	4	235	1	18	7		459	14	234	7	3
JAMES ISLAND 10	383	3	195	1	20	5	1	378	11	189	3	4
JAMES ISLAND 11	559	5	179		29	16		545	13	211	1	
JAMES ISLAND 12	558	1	182	1	19	12	3	539	12	192	7	3
JAMES ISLAND 13	490	2	133		15	4	1	452	6	168	4	1
JAMES ISLAND 14	367	2	118		19	7	2	353	10	132	6	2
JAMES ISLAND 15	348	7	241	1	18	11	1	344	17	245	9	1
JAMES ISLAND 17	293	1	155		11	8		290	6	150	3	1

CONTINUED ON NEXT PAGE

CHARLESTON

PRESIDENT AND VICE PRESIDENT										U S SENATE		
(R)	(L)	(D)	(USTP)	(PAT)	(REF)	(ML)	(R)	(L)	(D)	(REF)	(ML)	(W)
M J	H J	B A	H H	R P	R P	J M	M T	R Q	E C	P A	A E	
A A	A O	I L	O E	O A	O A	O I	H H	I U	L L	E S	N S	
B C	R R	L G	W R	S T	S T	H K	S U	C I	L L	T H	N T	
D K	R J	L G	A B	S	S	N E	T R	H L	I S	E Y	E E	
B	Y O	O	R E	C	C		R M	A L	O E	R	T S	
K	R	C R	D R	P H	P H	H T	O O	R I	T	J	T E	
D O M L P E	B G R E O N W S E N	L E I M T O N	T P H W I L T I T P U S S	E O R A O T E	E O R A O T E	A O G M E P L K I N S	M D	D A M T	S P R I N G S		C	I M

PRECINCTS

JAMES ISLAND 19	408	2	259	2	15	4	1	399	11	249	3	5	1
JAMES ISLAND 20	262	2	202	1	14	5		254	7	205	3	3	
JAMES ISLAND 22	516	6	228	3	11	11	3	491	19	226	5	3	1
EDISTO ISLAND	128	1	354	3	10	5		129	5	358	3	1	1
WADMALAW ISLAND 1	173	2	248	6	10	4		169	6	246	2	1	
WADMALAW ISLAND 2	145	3	410	4	9	3	2	149	3	391	5	2	
JOHN'S ISLAND 1	456	9	458	8	36	21		462	22	443	15	6	
JOHN'S ISLAND 2	217	2	227	3	17	11		230	11	224	2		
JOHN'S ISLAND 3	409	4	458	3	29	9	1	411	8	474	7		1
JOHN'S ISLAND 4	179	2	256	3	5	4	2	176	6	256	1	2	
JOHN'S ISLAND 5A	550	6	119		13	8		514	17	132	5	2	
JOHN'S ISLAND 5B	588	2	145	1	18	15		531	10	195	12	2	
CHARLESTON 3-A	449	5	187		10	3	1	449	9	195	2	3	
CHARLESTON 3-B	281	4	172	1	7	7	2	271	10	175	3	1	1
FOLLY BEACH 1	250	4	218	1	28	13	4	274	9	199	10	5	
FOLLY BEACH 2	283	9	144	1	29	22	2	301	14	137	14	5	1
ST PAULS 1	62	3	284	2	2	3		62	2	284	1		
ST PAULS 2	186	4	664	2	20	5	1	206	5	654	1	2	1
ST PAULS 3	377	3	160		20	9		373	8	167	3		
ST PAULS 4	191	3	584	1	4	8	1	198	5	566	2	3	
ST PAULS 5	148	2	255	3	13	5		164	5	236	4		
ST PAULS 6	281	1	358	5	17	10	2	274	7	361	6	4	
ABSENTEE TOTAL	2,825	32	2,178	6	25	69	10	2,824	53	2,150	43	36	4
CHALLENGE BALLOT	8		10	1				9		10	1		
FAIL SAFE	173	3	227	1	6	5		174	4	214	2	7	3
CURBSIDE/EMERGENCY	99	2	135	2	3	1		105	5	128	2		
COUNTY TOTAL	48,675	503	43,571	257	2,212	1,302	168	47,860	1,455	43,388	691	372	47

NOVEMBER 5, 1996 SOUTH CAROLINA STATE WIDE GENERAL ELECTION - OFFICIAL RESULTS

CHARLESTON

PRECINCTS	REPRESENTATIVE IN CONGRESS DIST 001			REPRESENTATIVE IN CONGRESS DIST 006			STATE SENATE DIST 054			STATE SENATE DIST 057		STATE SENATE DIST 059		
	(R)	(NL)	(W)	(R)	(D)	(NL)	(W)	(R)	(P)	(W)	(D)	(W)	(R)	(W)
ST. JAMES/SANTEE	78		5										230	
C LE LANVILLE 1	37		5										258	
MCLELLANVILLE 2	134		7					136	35	2				
AWENDAW	193		2					1					347	1
CHRIST CHURCH 1	685	16	1					625	138					
CHRIST CHURCH 2	1,535	29	3					1,376	397					
CHRIST CHURCH 3	344	9						328	69					
CHRIST CHURCH 4	158												211	
CHRIST CHURCH 5	315	12						10	3				462	1
CHRIST CHURCH 6	343	9											271	
CHRIST CHURCH 7	1,256	35	4					708	215	1			412	3
CHRIST CHURCH 8A	421	4						395	70					
CHRIST CHURCH 8B	588	9	1					543	95	1				
CHRIST CHURCH 8C	724	28						655	154					
CHRIST CHURCH 8D	729	20						646	160					
CHRIST CHURCH 9A	544	14						469	137					
CHRIST CHURCH 9B	424	15						379	91					
MT. PLEASANT 1	351	11						331	73					
MT. PLEASANT 2	608	19						611	109					
MT. PLEASANT 3	431	19						414	58					
MT. PLEASANT 4	370	11						349	66					
MT. PLEASANT 5	445	10						414	103					
MT. PLEASANT 6	517	17						510	85					
MT. PLEASANT 7	274	13						255	71					
MT. PLEASANT 8	248	9						230	47					
MT. PLEASANT 9A	825	28	1					772	140					
MT. PLEASANT 9B	204	4						195	28					
MT. PLEASANT 10	471	6	1					450	75					
MT. PLEASANT 11	392	13	2					346	81					
ISLE OF PALMS 1	670	52	1					604	182					
ISLE OF PALMS 2	1,237	57						1,128	295					
SULLIVAN'S ISLAND	739	38	1					712	180					
CHARLESTON 1	454	7												
CHARLESTON 2	535	10												
CHARLESTON 4	199	9												
CHARLESTON 5A	128	14	1											
CHARLESTON 5B	211	13												
CHARLESTON 6	260	19												
CHARLESTON 7	256	7												
CHARLESTON 8				107	172	7								
CHARLESTON 9				24	224	1								
CHARLESTON 10	129	25												
CHARLESTON 11	38	1												
CHARLESTON 12				2	28									
CHARLESTON 13				111	78	2								
CHARLESTON 14				6	262									
CHARLESTON 15				41	221	4								
CHARLESTON 16				2	185									
CHARLESTON 17				2	281	1								
CHARLESTON 18				15	470	1								
CHARLESTON 19				6	251									
CHARLESTON 20				96	249	6								
CHARLESTON 21				91	552	3								
CHARLESTON 22				8	469	1								
CHARLESTON 23				5	146	2								
CHARLESTON 24				3	199									
CHARLESTON 25					114									
CHARLESTON 26				7	303	2								
CHARLESTON 27				9	257	4								
CHARLESTON 28				24	396									
CHARLESTON 29				32	327	1								
CHARLESTON 30				27	289	2								
N CHARLESTON 1A				32	532									
N CHARLESTON 1B				7	275	2								
N CHARLESTON 2				35	193									
N CHARLESTON 3A				14	265									
N CHARLESTON 3B				84	225									
N CHARLESTON 4				25	199									
N CHARLESTON 5				37	243	2								
N CHARLESTON 6	470	10		21	174									
N CHARLESTON 7														
N CHARLESTON 8	27			187	291	6								
N CHARLESTON 9A				35	84									
N CHARLESTON 9B				6	118									
N CHARLESTON 10				14	114									
N CHARLESTON 11	247	6		107	153	2								
N CHARLESTON 12A				39	324	3								
N CHARLESTON 12B	269	14	1											
N CHARLESTON 13A	123	4												
N CHARLESTON 13B	261	6	1											

CONTINUED ON NEXT PAGE

CHARLESTON

REPRESENTATIVE IN CONGRESS DIST 001			REPRESENTATIVE IN CONGRESS DIST 006			STATE SENATE DIST 054			STATE SENATE DIST 057			STATE SENATE DIST 058	
(R)	(ML)	(W)	(R)	(D)	(ML)	(W)	(R)	(P)	(W)	(D)	(W)	(R)	(W)
W	S	J	G	M	C	S	M	G	W	W	W	R	R
A	O	I	A	L	L	A	A	R	R	I	I	O	R
H	S	I	R	J	V	I	A	E	I	D	D	M	S
A	E	T	Y	A	I	T	R	I	T	E	E	I	S
R	P	E	O	H	H	E	T	H	E	W	W	C	H
K	H	I	D	E	A	-	H		-	I	I	H	A
D	A	N		S	P	I	U		I	T	N	A	E
	F			((
				J								M	
				I								I	
				M								K	
)								E	
				E)	

PRECINCTS

N CHARLESTON 13B	415	9	2										
N CHARLESTON 14A	292	16											
N CHARLESTON 14B	139	7											
N CHARLESTON 15	266	15											
N CHARLESTON 16				51	189								
N CHARLESTON 17				31	245								
N CHARLESTON 19	188	7											
N CHARLESTON 20	122	4											
N CHARLESTON 21	292	7											
N CHARLESTON 23	422	4											
N CHARLESTON 24	201	5	1										
N CHARLESTON 25	119	8											
N CHARLESTON 26	141	2											
N CHARLESTON 27	17	2											
N CHARLESTON 28	122	7											
N CHARLESTON 29	168	11											
N CHARLESTON 30	111	10											
N CHARLESTON 31	232	5											
N CHARLESTON 32	493	14											
N CHARLESTON 33A	123	1											
N CHARLESTON 33B	356	19											
DEER PARK 1A	154	6											
DEER PARK 1B	295	5	1										
DEER PARK 2A	460	10	2										
DEER PARK 2B	262	7											
DEER PARK 2C	371	13											
DEER PARK 3	338	18											
LADSON 1	234	11										242	2
LADSON 2	95	3										100	
LINCOLNVILLE	104	7										119	
ST. ANDREWS 1	204	9	1										
ST. ANDREWS 2	268	8	2										
ST. ANDREWS 3				35	262	1							
ST. ANDREWS 4	721	17											
ST. ANDREWS 5	487	14	1										
ST. ANDREWS 6	718	15											
ST. ANDREWS 8	500	8	1										
ST. ANDREWS 9	331	13											
ST. ANDREWS 10	241	7	1										
ST. ANDREWS 11				94	342	2							
ST. ANDREWS 12				58	472	2							
ST. ANDREWS 13				126	331	3							
ST. ANDREWS 14	619	20											
ST. ANDREWS 15	373	7											
ST. ANDREWS 16	538	11	1										
ST. ANDREWS 17	519	18	2										
ST. ANDREWS 18	352	13	2										
ST. ANDREWS 19	514	12											
ST. ANDREWS 20A	188	10	1										
ST. ANDREWS 20B	153	10	1										
ST. ANDREWS 21				54	330	4	2						
ST. ANDREWS 22	123	3	1										
ST. ANDREWS 23	573	12	1										
ST. ANDREWS 24				221	330	2	1						
ST. ANDREWS 25				58	190	4							
ST. ANDREWS 26	373	5											
ST. ANDREWS 27A	397	10											
ST. ANDREWS 27B	290	13											
ST. ANDREWS 28	694	16											
ST. ANDREWS 29	731	19	1										
ST. ANDREWS 30	147	9											
ST. ANDREWS 31A	504	33	2										
ST. ANDREWS 31B	378	7											
ST. ANDREWS 31C	468	16											
ST. ANDREWS 32A	358	7	1										
ST. ANDREWS 32B	1,021	23											
JAMES ISLAND 1	58	2		109	313	3	1						
JAMES ISLAND 3				46	457	1							
JAMES ISLAND 4	206	13	2										
JAMES ISLAND 5	861	31	2										
JAMES ISLAND 6	262	11											
JAMES ISLAND 7	323	18	2										
JAMES ISLAND 8	335	21											
JAMES ISLAND 9	573	16											
JAMES ISLAND 10	452	19	1										
JAMES ISLAND 11	659	15	1										
JAMES ISLAND 12	620	26	7										
JAMES ISLAND 13	548	14											
JAMES ISLAND 14	431	12	1										

CONTINUED ON NEXT PAGE

CHARLESTON

REPRESENTATIVE IN CONGRESS DIST 001			REPRESENTATIVE IN CONGRESS DIST 004			STATE SENATE DIST 054		STATE SENATE DIST 057		STATE SENATE DIST 058			
(R)	(NL)	(W)	(R)	(D)	(NL)	(W)	(R)	(P)	(W)	(D)	(W)	(R)	(W)
W S	J I	W	C H	H C	S J	W	H R	C S	W	H W	W	H R	W
A	D N	R	A C	L	A O	R	A	R H	R	I	R	D	R
M N	S N	I	R L	J Y	V S	I	A V	E I	I	D L	I	H S	I
A F	E E	T	Y E	A B	I H	T	R E	G T	T	E L	T	I E	E
R O	P L	E	D	M U	T I	E	T N	H	E	W I	E	C H	T E
K R	H L	-		E R	A	-	H E		-	I A	-	H A	-
D	F	I		S N	P	I	U L		I	T S	I	E L	I
		N		(N			N		N		
				J								(
				I								M	
				M								I	
)								K	
				E								E	

PRECINCTS

JAMES ISLAND 15	459	17	1										
JAMES ISLAND 17	344	9	1										
JAMES ISLAND 19	498	21											
JAMES ISLAND 20	346	17											
JAMES ISLAND 22	627	23											
EDISTO ISLAND				132	352	1							
WADMALAW ISLAND 1				161	255								
WADMALAW ISLAND 2				133	406	2							
JOHN'S ISLAND 1	572	15											
JOHN'S ISLAND 2	290	10											
JOHN'S ISLAND 3	312	8		163	280	3							
JOHN'S ISLAND 4				170	259	4							
JOHN'S ISLAND 5A	603	7											
JOHN'S ISLAND 5B	637	11											
CHARLESTON 3-A	540	15	2										
CHARLESTON 3-B	352	21	2										
FOLLY BEACH 1	359	25											
FOLLY BEACH 2	370	22	2										
ST PAULS 1				52	289	1							
ST PAULS 2				184	656	2	1						
ST PAULS 3				380	167								
ST PAULS 4				195	573	2							
ST PAULS 5				143	252	1							
ST PAULS 6				269	359	5							
ABSENTEE TOTAL	3,258	194	27	218	632	6	1	779	138	1	72	3	14
CHALLENGE BALLOT	6			1	12								
FAIL SAFE	198	12	2	19	98	1		25	3		1		
CURBSIDE/EMERGENCY	106	1		15	77	1		49	8				
COUNTY TOTAL	54,417	1,895	96	4,379	16,791	103	7	16,445	3,306	5	2,264	8	475

NOVEMBER 5, 1996 SOUTH CAROLINA STATE WIDE GENERAL ELECTION - OFFICIAL RESULTS

CHARLESTON

	STATE SENATE DIST 041		STATE SENATE DIST 042		STATE SENATE DIST 043		STATE SENATE DIST 044		STATE SENATE DIST 045		STATE HOUSE DIST 094		
	(R)	(W)	(R)	(D)	(W)	(D)	(W)	(R)	(W)	(D)	(W)	(R)	(W)
	M H C G C L O N E M N E F L	W R I T E - I N	T S I C M O T	F O R R O D B E R T	W R I T E - I N	M P A R S E S R M A I S L A I (G E U R E N I J E R)	W R I T E - I N	M H E B S I C H L E R	W R I T E - I N	M A H S C H I N G L E O N J R	W R I T E - I N	M C H C O L L I E R S E	W R I T E - I N
PRECINCTS													
CHARLESTON 1						264	2						
CHARLESTON 2						306							
CHARLESTON 4						155							
CHARLESTON 5A			121	60									
CHARLESTON 5B			199	106									
CHARLESTON 6						234	1						
CHARLESTON 7						246							
CHARLESTON 8			159	134	1								
CHARLESTON 9			38	213									
CHARLESTON 10			103	197									
CHARLESTON 11			35	78									
CHARLESTON 12			1	2		115							
CHARLESTON 13						260							
CHARLESTON 14			77	192									
CHARLESTON 15						179							
CHARLESTON 16			23	271	1								
CHARLESTON 17			35	447									
CHARLESTON 18			14	245									
CHARLESTON 19			179	184									
CHARLESTON 20			166	479									
CHARLESTON 21			33	439									
CHARLESTON 22			15	142									
CHARLESTON 23						195							
CHARLESTON 24						116							
CHARLESTON 25			23	294									
CHARLESTON 26			32	234									
CHARLESTON 27			62	358									
CHARLESTON 28			65	298	1								
CHARLESTON 29			84	247									
CHARLESTON 30			82	504	1								
N CHARLESTON 1A			30	257									
N CHARLESTON 1B			50	180									
N CHARLESTON 2			37	257	2								
N CHARLESTON 3A			126	188									
N CHARLESTON 3B			41	186	1								
N CHARLESTON 4			67	226	1								
N CHARLESTON 5			44	162									
N CHARLESTON 6	518												
N CHARLESTON 7			234	268									
N CHARLESTON 8			65	134		3							
N CHARLESTON 9A			31	99									
N CHARLESTON 9B			48	94									
N CHARLESTON 10			362	211		31							
N CHARLESTON 11			4	43		301							
N CHARLESTON 12A			240	170	1								
N CHARLESTON 12B			95	128									
N CHARLESTON 13A	271	1											
N CHARLESTON 13B	437	2											
N CHARLESTON 14A						291	1						
N CHARLESTON 14B	60					87							
N CHARLESTON 15			215	145		24							
N CHARLESTON 16			13	132	1	79							
N CHARLESTON 17						251							
N CHARLESTON 19						187	2						
N CHARLESTON 20								117					
N CHARLESTON 21								288					
N CHARLESTON 23								407	1				
N CHARLESTON 24						172							
N CHARLESTON 25						141							
N CHARLESTON 26						138							
N CHARLESTON 27						161							
N CHARLESTON 28			109	85									
N CHARLESTON 29						156							
N CHARLESTON 30						174	1						
N CHARLESTON 31						187	1						
N CHARLESTON 32						577	1						
N CHARLESTON 33A						85							
N CHARLESTON 33B	396	1											
DEER PARK 1A						176	1						
DEER PARK 1B						189							
DEER PARK 2A								491	2				
DEER PARK 2B								263	1				
DEER PARK 2C								378					
DEER PARK 3						281	1						
LADSON 1												53	
LADSON 2												97	1
LINCOLNVILLE												107	
ST. ANDREWS 1			204	159									
ST. ANDREWS 2			242	291	1								

CHARLESTON

PRECINCTS	STATE SENATE DIST 041		STATE SENATE DIST 042		STATE SENATE DIST 043		STATE SENATE DIST 044		STATE SENATE DIST 046		STATE HOUSE DIST 094		
	(R)	(W)	(R)	(D)	(W)	(D)	(W)	(R)	(W)	(D)	(W)	(R)	(W)
	M C G L O N E M E F L	W R I T E - I N	T S I C H O T T	D F O R R O D B E R T	W R I T E - I N	M P A R E S N A I S L A T I (G U R E N I J E R)	W R I T E - I N	M E B S C H L E R	W R I T E - I N	M A H S C H I N G L E O Y J R	W R I T E - I N	M C C O L L I E R S E	W R I T E - I N
ST. ANDREWS 3			66	236									
ST. ANDREWS 4	741												
ST. ANDREWS 5	543	1											
ST. ANDREWS 6	746												
ST. ANDREWS 8	518	3											
ST. ANDREWS 9	358												
ST. ANDREWS 10	258												
ST. ANDREWS 11			159	284	1								
ST. ANDREWS 12			123	420									
ST. ANDREWS 13			194	294									
ST. ANDREWS 14			639	250	2								
ST. ANDREWS 15	422	1											
ST. ANDREWS 16	555												
ST. ANDREWS 17	571	1											
ST. ANDREWS 18	382												
ST. ANDREWS 19	551	1											
ST. ANDREWS 20A			182	114									
ST. ANDREWS 20B			157	153	1								
ST. ANDREWS 21			111	279									
ST. ANDREWS 22			117	114									
ST. ANDREWS 23	591	1											
ST. ANDREWS 24										399	1		
ST. ANDREWS 25										204			
ST. ANDREWS 26	394												
ST. ANDREWS 27A	415	2											
ST. ANDREWS 27B	306												
ST. ANDREWS 28	742												
ST. ANDREWS 29	771	2											
ST. ANDREWS 30			143	78									
ST. ANDREWS 31A	535	3											
ST. ANDREWS 31B	402												
ST. ANDREWS 31C	502												
ST. ANDREWS 32A	370												
ST. ANDREWS 32B	1,083												
JAMES ISLAND 1										412	1		
JAMES ISLAND 3										454	2		
JAMES ISLAND 4	229												
JAMES ISLAND 5	917												
JAMES ISLAND 6	300												
JAMES ISLAND 7	354												
JAMES ISLAND 8										403	1		
JAMES ISLAND 9	599												
JAMES ISLAND 10	503	1											
JAMES ISLAND 11	688												
JAMES ISLAND 12	675	1											
JAMES ISLAND 13	573												
JAMES ISLAND 14	438												
JAMES ISLAND 15	483	1											
JAMES ISLAND 17	351												
JAMES ISLAND 19	523												
JAMES ISLAND 20	332									16	1		
JAMES ISLAND 22	645												
EDISTO ISLAND										406	3		
WADMALAH ISLAND 1										303			
WADMALAH ISLAND 2										436	1		
JOHN'S ISLAND 1										562	3		
JOHN'S ISLAND 2										286	1		
JOHN'S ISLAND 3										585	4		
JOHN'S ISLAND 4										286	1		
JOHN'S ISLAND 5A	591												
JOHN'S ISLAND 5B	642												
CHARLESTON 3-A					362	3							
CHARLESTON 3-B					311	2							
FOLLY BEACH 1	372												
FOLLY BEACH 2	383												
ST PAULS 1										301			
ST PAULS 2										700	3		
ST PAULS 3										275	5		
ST PAULS 4										624	1		
ST PAULS 5										283			
ST PAULS 6										433	1		
ABSENTEE TOTAL	1,471	10	383	473	1	341	5	88	1	291	4	10	
CHALLENGE BALLOT	3		2	7		1				1			
FAIL SAFE	56	2	27	51	1	21		1		16			
CURBSIDE/EMERGENCY	36		4	25		13		2		62			
COUNTY TOTAL	24,602	34	6,110	11,315	17	6,810	21	2,035	5	7,738	33	267	1

CHARLESTON

	STATE HOUSE DIST 109		STATE HOUSE DIST 110		STATE HOUSE DIST 111		STATE HOUSE DIST 112		STATE HOUSE DIST 113		STATE HOUSE DIST 114		
	(D)	(W)	(R)	(W)	(R)	(D)	(W)	(R)	(D)	(W)	(R)	(D)	(W)
	H A D A V I D I	W R I T E - I N	M L I C H E I M P O U S E	W R I T E - I N	H M O S L E D S S	W B R F E L O L Y A N D	W R I T E - I N	H C A G M E P O S T R E G N E I (C I H I P)	H C E A N B R A N Y I S S S	W R I T E - I N	H M H A T I C L E Y	D P E A W N E L L	W R I T E - I N
PRECINCTS													
ST. JAMES/SANTEE			83										
MCLELLANVILLE 1			46										
MCLELLANVILLE 2			140	1									
AMENDAW								169	299				
CHRIST CHURCH 1	484	3											
CHRIST CHURCH 2	3		1,544	1									
CHRIST CHURCH 3	63		222	1									
CHRIST CHURCH 4			146										
CHRIST CHURCH 5			184					109	203	1			
CHRIST CHURCH 6			346										
CHRIST CHURCH 7			1,263	2									
CHRIST CHURCH 8A								389	97				
CHRIST CHURCH 8B								529	109				
CHRIST CHURCH 8C								602	253				
CHRIST CHURCH 8D								640	148				
CHRIST CHURCH 9A								454	185				
CHRIST CHURCH 9B								347	135				
MT. PLEASANT 1								304	96				
MT. PLEASANT 2			600										
MT. PLEASANT 3								355	126				
MT. PLEASANT 4								315	96	1			
MT. PLEASANT 5			451										
MT. PLEASANT 6								459	157				
MT. PLEASANT 7								212	142	1			
MT. PLEASANT 8			86					131	46				
MT. PLEASANT 9A								712	189				
MT. PLEASANT 9B								180	66				
MT. PLEASANT 10			464										
MT. PLEASANT 11			380	3									
ISLE OF PALMS 1								593	195				
ISLE OF PALMS 2								1,113	320	1			
SULLIVAN'S ISLAND								564	316	1			
CHARLESTON 1			429	1									
CHARLESTON 2			526										
CHARLESTON 4			190	1									
CHARLESTON 5A			132	1									
CHARLESTON 5B			214	1									
CHARLESTON 6			264	1									
CHARLESTON 7			253										
CHARLESTON 8			176		2	22							
CHARLESTON 9	226												
CHARLESTON 10	254												
CHARLESTON 11	85	1											
CHARLESTON 12	108												
CHARLESTON 13	262												
CHARLESTON 14	229												
CHARLESTON 16	279	1											
CHARLESTON 17					16	454							
CHARLESTON 18					9	243							
CHARLESTON 19			45		68	218							
CHARLESTON 20					94	537							
CHARLESTON 21	461												
CHARLESTON 22	145												
CHARLESTON 25	306												
CHARLESTON 26					17	250							
CHARLESTON 27	285				5	94							
CHARLESTON 28					39	321							
CHARLESTON 29					40	269							
CHARLESTON 30	362	1			17	156							
N CHARLESTON 2A	263												
N CHARLESTON 3A	250												
N CHARLESTON 3B	204												
N CHARLESTON 4	252												
N CHARLESTON 5					28	172							
N CHARLESTON 6					381	172							
N CHARLESTON 7	359	1											
N CHARLESTON 12A	305	2											
N CHARLESTON 12B	177												
N CHARLESTON 13A	178	1											
N CHARLESTON 13B	48				247	175							
N CHARLESTON 15											186	193	
N CHARLESTON 16											46	16	
N CHARLESTON 20											103	45	
N CHARLESTON 21											265	109	
N CHARLESTON 23											380	130	
N CHARLESTON 24											149	65	3
N CHARLESTON 25											92	111	
N CHARLESTON 26											125	97	
N CHARLESTON 27											2	100	
N CHARLESTON 29											123	96	

CHARLESTON

STATE HOUSE DIST 109		STATE HOUSE DIST 110		STATE HOUSE DIST 111		STATE HOUSE DIST 112		STATE HOUSE DIST 113	
(D)	(W)	(R)	(W)	(R)	(D)	(W)	(R)	(D)	(W)
M A D C K V I D I I	W R I T E - I N	M L I C H E I H P O U S E	W R I T E - I N	M W O I S L E D S S	M B R F E L E Y A D D	W R I T E - I N	M C A H E A R E R E I C H I P	H C E A R E R E I C H I P	W R I T E - I N

PRECINCTS

M CHARLESTON 30										79	133	
M CHARLESTON 31										196	94	
M CHARLESTON 32										383	391	
M CHARLESTON 33A										51	16	
M CHARLESTON 33B										308	191	1
DEER PARK 1B										17	5	
ST. ANDREWS 1					158	190						
ST. ANDREWS 2					180	340						
ST. ANDREWS 3					44	252						
ST. ANDREWS 11					98	328						
ST. ANDREWS 12					72	446	1					
ST. ANDREWS 13					65	260						
ST. ANDREWS 21					65	301						
CHARLESTON 3-A		529	3									
CHARLESTON 3-B		348	3									
ABSENTEE TOTAL	236	51	610	28	102	279		450	202	1	88	71
CHALLENGE BALLOT	4		3		1	3						
FAIL SAFE	34		26		6	14		10	5		3	14
CURBSIDE/EMERGENCY	18		32		2	15		11	3		3	3
COUNTY TOTAL	5,880	151	9,732	47	1,756	5,511	1	8,648	3,388	6	2,597	1,880

NOVEMBER 5, 1996 SOUTH CAROLINA STATE WIDE GENERAL ELECTION - OFFICIAL RESULTS

CHARLESTON

	STATE HOUSE DIST 114		STATE HOUSE DIST 115		STATE HOUSE DIST 116			STATE HOUSE DIST 117		STATE HOUSE DIST 118		STATE HOUSE DIST 119	
	(R)	(W)	(R)	(W)	(R)	(D)	(W)	(R)	(W)	(D)	(W)	(R)	(W)
	M A R R O R B E L R L T J W R	W R I T E - I N	M S E L Y T T I N E L	W R I T E - I N	C C H A R N I N S O N	M I N C A B R I T I E S T B	W R I T E - I N	M D A T N O T M Z L E R	W R I T E - I N	M H J A P C P K E S R O M (S E T N)	W R I T E - I N	M A L J T O M H A N N G I I I	W R I T E - I N
PRECINCTS													
CHARLESTON 15										184			
CHARLESTON 23										196			
CHARLESTON 24										115			
N CHARLESTON 1A										268			
N CHARLESTON 1B										204			
N CHARLESTON 8										164			
N CHARLESTON 9A										113			
N CHARLESTON 9B										114			
N CHARLESTON 10										385	1		
N CHARLESTON 11										341			
N CHARLESTON 14A	296												
N CHARLESTON 14B	136												
N CHARLESTON 16										178	1		
N CHARLESTON 17										257			
N CHARLESTON 19										166			
N CHARLESTON 24										37			
N CHARLESTON 27										60			
N CHARLESTON 28										126	1		
N CHARLESTON 33A	57												
DEER PARK 1A								156					
DEER PARK 1B								270					
DEER PARK 2A								487	2				
DEER PARK 2B								269					
DEER PARK 2C								382					
DEER PARK 3								344					
LADSON 1								188					
ST. ANDREWS 4												700	2
ST. ANDREWS 5												491	5
ST. ANDREWS 6												694	6
ST. ANDREWS 8												507	3
ST. ANDREWS 9												325	1
ST. ANDREWS 10												242	
ST. ANDREWS 13												95	2
ST. ANDREWS 14												589	8
ST. ANDREWS 15	404												
ST. ANDREWS 16	543												
ST. ANDREWS 17	554	1											
ST. ANDREWS 18	373	1											
ST. ANDREWS 19	535												
ST. ANDREWS 20A												187	3
ST. ANDREWS 20B												142	7
ST. ANDREWS 22												126	3
ST. ANDREWS 23												541	1
ST. ANDREWS 24					236	314	1						
ST. ANDREWS 25					59	186							
ST. ANDREWS 26	386												
ST. ANDREWS 27A	403	1											
ST. ANDREWS 27B	300												
ST. ANDREWS 28	725												
ST. ANDREWS 29	745	2											
ST. ANDREWS 30												154	
ST. ANDREWS 31A												474	4
ST. ANDREWS 31B												359	2
ST. ANDREWS 31C												439	6
ST. ANDREWS 32A	367												
ST. ANDREWS 32B	1,018												
JAMES ISLAND 1			221	1									
JAMES ISLAND 3			132	3									
JAMES ISLAND 4			214										
JAMES ISLAND 5			868	4									
JAMES ISLAND 6			286	1									
JAMES ISLAND 7			344										
JAMES ISLAND 8			364	3									
JAMES ISLAND 9			582										
JAMES ISLAND 10			491	1									
JAMES ISLAND 11			666										
JAMES ISLAND 12			643	1									
JAMES ISLAND 13			544	3									
JAMES ISLAND 14			423	2									
JAMES ISLAND 15			484	1									
JAMES ISLAND 17			342	1									
JAMES ISLAND 19			513										
JAMES ISLAND 20			362										
JAMES ISLAND 22												612	2
EDISTO ISLAND					133	350							
WADMALAW ISLAND 1					185	228	1						
WADMALAW ISLAND 2					150	396							
JOHN'S ISLAND 1					430	446							
JOHN'S ISLAND 2					139	168						32	2
												108	2

CHARLESTON

STATE HOUSE DIST 114		STATE HOUSE DIST 115		STATE HOUSE DIST 116		STATE HOUSE DIST 117		STATE HOUSE DIST 118		STATE HOUSE DIST 119		
(R)	(W)	(R)	(W)	(R)	(D)	(W)	(R)	(W)	(D)	(W)	(R)	(W)
M H A R R O B E L R L T J W R	W R I T E - I N	W S E L Y T M H M E L	W R I T E - I N	C C H A R M I S O N	(D) W I N C A B R I T H I E S T B	W R I T E - I N	W D A T M O T M Z L E R	W R I T E - I N	W H J A P C K E R S R O N (S E T H)	W R I T E - I N	W A L J O H N H A N N G I I	W R I T E - I N

PRECINCTS

JOHN'S ISLAND 3				381	416							57
JOHN'S ISLAND 4				152	174							46
JOHN'S ISLAND 5A												583
JOHN'S ISLAND 5B												626
FOLLY BEACH 1		375										1
FOLLY BEACH 2		373										
ST PAULS 1				59	282							
ST PAULS 2				193	642							
ST PAULS 3				381	162							
ST PAULS 4				189	575	1						
ST PAULS 5				141	264							
ST PAULS 6	145			166	240							
ABSENTEE TOTAL	641	2	488	23	104	194	101	1	96	1	552	16
CHALLENGE BALLOT	2		1			2						
FAIL SAFE	23	1	15		5	11	3		26		16	
CURBSIDE/EMERGENCY	11		9		14	45	2		11		16	
COUNTY TOTAL	7,464	8	8,740	44	3,117	5,095	3	2,202	3	3,061	4	8,713

NOVEMBER 5, 1996 SOUTH CAROLINA STATE WIDE GENERAL ELECTION - OFFICIAL RESULTS

CHARLESTON

PRECINCTS	SOLICITOR DIST 009		CLERK OF COURT		SHERIFF		CORONER		COUNTY AUDITOR		COUNTY TREASURER	
	(R)	(W)	(R)	(W)	(R)	(W)	(R)	(W)	(R)	(W)	(R)	(W)
	W S C D H A V I C D K E P	M R I T E I N	A R J U S T I E O N G	M R I T E I N	C A N L O N	M R I T E I N	C H S E U S A I N G J	M R I T E I N	M O P S E E G L Y	M R I T E I N	S H A N T D H Y	M R I T E I N
ST. JAMES/SANTEE	77		79		87		78		79		73	
MCCLELLANVILLE 1	52		44		54	2	43		47		43	
MCCLELLANVILLE 2	139	1	136		137	1	136		140		132	
AMENDAM	200		194		202		198		199		194	
CHRIST CHURCH 1	698		672		682		668		672		664	
CHRIST CHURCH 2	1,570		1,547		1,562		1,550		1,550		1,535	
CHRIST CHURCH 3	340		326		346		327		332		318	
CHRIST CHURCH 4	156		154		163		156		151		149	
CHRIST CHURCH 5	330		327		351		326		328		327	
CHRIST CHURCH 6	346		339		351		345		341		336	
CHRIST CHURCH 7	1,270	3	1,231	3	1,259	3	1,238	2	1,252	2	1,231	2
CHRIST CHURCH 8A	430		422		431		420		420		419	
CHRIST CHURCH 8B	592		579		583		583		578		576	
CHRIST CHURCH 8C	732		724		734	1	736	1	725		715	
CHRIST CHURCH 8D	737		728		734		728		726		718	
CHRIST CHURCH 9A	550	2	534		543		535		534		529	
CHRIST CHURCH 9B	410	2	409		409	1	409		409		398	
MT. PLEASANT 1	358		351		359	1	351		356	1	345	
MT. PLEASANT 2	614		603		622		609		603		595	
MT. PLEASANT 3	430	1	415		424		415		417		408	
MT. PLEASANT 4	372	1	358		366	1	355		362		359	
MT. PLEASANT 5	456		440		457		445		448		444	
MT. PLEASANT 6	534	1	522	1	527		525		524		518	
MT. PLEASANT 7	297		281		289		279		291		275	
MT. PLEASANT 8	236		233		243		235		231		232	
MT. PLEASANT 9A	834		834		834		823		825	1	812	
MT. PLEASANT 9B	203		202		201		199		202		203	
MT. PLEASANT 10	475		462		483	1	476		474	1	470	
MT. PLEASANT 11	390	1	381		384		378	1	378		379	
ISLE OF PALMS 1	704		688		713		695		693		683	
ISLE OF PALMS 2	1,255		1,241		1,258		1,244		1,255		1,232	
SULLIVAN'S ISLAND	756	2	752	1	750	2	753	1	752	2	727	1
CHARLESTON 1	440		435		439		438		436		433	
CHARLESTON 2	528		526		523		524		525		516	
CHARLESTON 4	193		193		191		192		191		190	
CHARLESTON 5A	136	1	133		137	2	132		132		129	
CHARLESTON 5B	225		220		224		211		220		210	
CHARLESTON 6	267		265		268		267		272	1	267	
CHARLESTON 7	259	1	256		263		259		258		254	
CHARLESTON 8	184		184		194		186		187		183	
CHARLESTON 9	65	1	64	1	72	1	64		65	1	62	
CHARLESTON 10	154		149		152		149		149		148	
CHARLESTON 11	40		41		41		40		43		39	
CHARLESTON 12	144		135		141		135		141		136	
CHARLESTON 13	47		39		45		46		39		39	
CHARLESTON 14	101		92		100		92		96		92	
CHARLESTON 15	33	2	27		37		28		27		24	
CHARLESTON 16	45	1	42	1	50	2	47	1	45	1	39	1
CHARLESTON 17	90		90		101		88	1	85	1	84	
CHARLESTON 18	43		40		47		40		42		39	
CHARLESTON 19	198		196		203		195		202		193	
CHARLESTON 20	225		215		227	1	221		219	1	219	
CHARLESTON 21	89		79		82		75	1	82		73	
CHARLESTON 22	30		25		27		24		22		25	
CHARLESTON 23	43		31		46		35		34		32	
CHARLESTON 24	14		12		15		12		13		11	
CHARLESTON 25	48		45		53		45		46		41	
CHARLESTON 26	52		45		52		52		48		41	
CHARLESTON 27	94		89		100		90		91		87	
CHARLESTON 28	110		105	1	113		98		101		102	
CHARLESTON 29	114	1	119		130		124		117		113	
CHARLESTON 30	121		111		132		113		114		112	
N CHARLESTON 1A	67		62		80		64		65		60	
N CHARLESTON 1B	92		76		94		80		84		80	
N CHARLESTON 2	62	2	50		70	1	44		53		50	
N CHARLESTON 3A	141		133		148		133		135		128	
N CHARLESTON 3B	76		71		80		67		69		64	
N CHARLESTON 4	104		98		113		105		103		97	
N CHARLESTON 5	67		65		69		64		65		63	
N CHARLESTON 6	513		497		523	1	505		500		488	
N CHARLESTON 7	277	1	259	1	295	1	267	1	276	2	263	1
N CHARLESTON 8	96	1	86	1	99		85	1	96	2	87	1
N CHARLESTON 9A	55		51		50		51		49		43	
N CHARLESTON 9B	56		52		60		56		55		53	
N CHARLESTON 10	429		404	1	437		409	1	423		397	
N CHARLESTON 11	137		117		136		129		125		119	
N CHARLESTON 12A	295	1	295	1	298	1	290	2	294	1	288	
N CHARLESTON 12B	143		134		144		138		135		135	
N CHARLESTON 13A	274	1	256		284	1	258		273		254	
N CHARLESTON 13B	438		432		471		421		429		418	
N CHARLESTON 14A	308		312		321		309		316		299	
N CHARLESTON 14B	148		141		148		144		143		136	
N CHARLESTON 15	285	2	282	2	287	1	283		287		279	
N CHARLESTON 16	109		107		115		105		107		106	
N CHARLESTON 17	94		89		100		89		91	1	86	1
N CHARLESTON 19	206		193		203	1	196		196		194	

CHARLESTON

PRECINCTS	SOLICITOR DIST 009		CLERK OF COURT		SHERIFF		CORONER		COUNTY AUDITOR		COUNTY TREASURER	
	(R)	(W)	(R)	(W)	(R)	(W)	(R)	(W)	(R)	(W)	(R)	(W)
	D H A V I C K E	W R I T E - I N	J U S T I C E	W R I T E - I N	C A N L O N	W R I T E - I N	C H S E W I N G	W R I T E - I N	M O P S E L G E Y	W R I T E - I N	S M A N T D H Y	W R I T E - I N
M CHARLESTON 20	129		119		129		120		127		121	
M CHARLESTON 21	313		310	1	319	1	317		315	1	301	1
M CHARLESTON 23	426	1	433	1	449	1	434	1	430	1	434	2
M CHARLESTON 24	212		208		215		207		210		203	
M CHARLESTON 25	146	1	139		146		141		143		137	
M CHARLESTON 26	152		145		160		146		149		146	
M CHARLESTON 27	22		17		25		20		19		19	
M CHARLESTON 28	141		135		142		139		138		140	
M CHARLESTON 29	181		170		179		176		174		171	
M CHARLESTON 30	126		124		135		126		127		122	
M CHARLESTON 31	244		231		245		234		237		232	
M CHARLESTON 32	546		535		550		535		549		518	
M CHARLESTON 33A	121		117		124		119		122		118	
M CHARLESTON 33B	393	1	383		399	2	390		395		379	
DEER PARK 1A	172		160		168		158		162		158	
DEER PARK 1B	298		294		305		293		294		291	
DEER PARK 2A	497	2	487	1	494		489	1	491	1	479	
DEER PARK 2B	272		263		276	1	272	1	272		261	
DEER PARK 2C	398		385		404	1	384		401		383	
DEER PARK 3	359		348		376		360		360		344	
LADSON 1	247		233		256		242		251		237	
LADSON 2	102		99		104		99		99		99	
LINCOLNVILLE	119		110		133		113		116		107	
ST. ANDREWS 1	222		215		217	1	218		215		210	
ST. ANDREWS 2	284		280		287	1	279	1	273		270	
ST. ANDREWS 3	92		89		99	1	89		94		83	1
ST. ANDREWS 4	721		705	1	736	1	718		715		695	1
ST. ANDREWS 5	523		510	2	527		516		530	1	494	
ST. ANDREWS 6	728		729		735		725		728		720	1
ST. ANDREWS 8	514	1	500	1	508	1	505	1	508	1	496	1
ST. ANDREWS 9	353	1	350		352		347		346		338	1
ST. ANDREWS 10	251	1	248		261	1	245		249		241	1
ST. ANDREWS 11	232	1	231		240	1	232	1	234		222	
ST. ANDREWS 12	218		206	1	217	2	208	1	215		199	2
ST. ANDREWS 13	263	1	258	2	260	2	259	1	255	1	249	2
ST. ANDREWS 14	657	2	650	1	661	1	648	1	650	1	633	2
ST. ANDREWS 15	403		399		413		406		408		399	
ST. ANDREWS 16	541		530		546		534		527		528	1
ST. ANDREWS 17	555		561		560		556		549		541	
ST. ANDREWS 18	382		374		384	2	373		381		369	
ST. ANDREWS 19	540	2	523		548		531		533		520	
ST. ANDREWS 20A	207	1	202		206	1	202		204		198	
ST. ANDREWS 20B	169		166		169	1	166	1	169		160	
ST. ANDREWS 21	151	1	151	1	155	2	149	1	155	1	147	1
ST. ANDREWS 22	137	1	133		140	2	136	1	138	1	130	2
ST. ANDREWS 23	582	1	574		596		575		577		563	
ST. ANDREWS 24	362		357		376		356		357		349	
ST. ANDREWS 25	92		86		93		83		88		86	
ST. ANDREWS 26	391		389		388		391		388		385	
ST. ANDREWS 27A	412	1	408	1	420	1	411	2	415	1	397	1
ST. ANDREWS 27B	306	1	304		309		307		302		301	
ST. ANDREWS 28	735		709	1	742		726		722	2	709	
ST. ANDREWS 29	758		739		766		751		758		736	
ST. ANDREWS 30	166		160		169		160		164		156	
ST. ANDREWS 31A	525	1	512	1	524		515	1	525		500	
ST. ANDREWS 31B	405		390		401		394		392		395	
ST. ANDREWS 31C	499		488		504	1	491	1	494	1	475	
ST. ANDREWS 32A	366		364		372		369		367		364	
ST. ANDREWS 32B	1,057		1,029		1,043		1,035		1,039		1,017	
JAMES ISLAND 1	223		224		224		217		222		215	
JAMES ISLAND 3	138	1	139	1	154	1	136	2	147	1	124	1
JAMES ISLAND 4	223		214		225	1	219		227		208	
JAMES ISLAND 5	897		886		893		904		893		874	
JAMES ISLAND 6	294		291		304		290		286		274	
JAMES ISLAND 7	345		339		352		345		343	1	329	
JAMES ISLAND 8	379		363	1	386		365		376		358	
JAMES ISLAND 9	598		589		595		592		589		576	
JAMES ISLAND 10	505	1	497	1	501	2	501		503		488	1
JAMES ISLAND 11	680		664		676	1	673		669		643	
JAMES ISLAND 12	667		663		662	1	657	1	663		654	
JAMES ISLAND 13	559		558		553		560		564		550	
JAMES ISLAND 14	445		427		443		437		438		422	1
JAMES ISLAND 15	491	1	473		475		476		473	1	464	
JAMES ISLAND 17	346		344		351		345		346		336	
JAMES ISLAND 19	523		525		542		531		529		514	
JAMES ISLAND 20	361		352		360	1	358		359		344	
JAMES ISLAND 22	629		622		633	1	630		624		612	
EDISTO ISLAND	172		166		168	1	168	1	167		162	
WADMALAW ISLAND 1	217		213		225		212		212	1	208	
WADMALAW ISLAND 2	196		198		203		196		200		192	
JOHN'S ISLAND 1	586		567		597		573		570		547	1
JOHN'S ISLAND 2	295	1	291		302		294		294		281	
JOHN'S ISLAND 3	531	1	519		537	2	529		531		516	
JOHN'S ISLAND 4	249		247		254		249		247		244	
JOHN'S ISLAND 5A	591		583		597		586		594		581	
JOHN'S ISLAND 5B	634		639		638		640		639		632	

CHARLESTON

SOLICITOR DIST 009		CLERK OF COURT		SHERIFF		CORONER		COUNTY AUDITOR		COUNTY TREASURER	
(R)	(W)	(R)	(W)	(R)	(W)	(R)	(W)	(R)	(W)	(R)	(W)
M S	W	M A	W	M C	W	M C	W	M M	W	M S	W
C	R	R	R	A	R	H	R	O	R	M	R
DH	I	JM	I	AN	I	SE	I	PS	I	AI	I
AW	T	US	T	LN	T	UN	T	EE	T	NT	T
V A	E	LT	E	O	E	SN	E	CL	E	DM	E
IC	-	IR	-	N	-	AI	-	GE	-	Y	-
DK	I	EO	I		I	MN	I	YY	I		I
E	N	NG	N		N	G	N		N		N
P		G				J					

PRECINCTS

CHARLESTON 3-A	517	1	511	531	1	514	517	1	506			
CHARLESTON 3-B	354	1	351	353		352	346	1	344			
FOLLY BEACH 1	366		366	366		361	369		351			
FOLLY BEACH 2	372		361	377		366	367		351			
ST PAULS 1	100		88	99		85	90		87			
ST PAULS 2	286		270	297		277	278		264			
ST PAULS 3	439	1	437	440		440	438		432			
ST PAULS 4	270	2	263	280		267	263		255			
ST PAULS 5	216		213	221		217	218		211			
ST PAULS 6	362		348	371		355	354		345			
ABSENTEE TOTAL	3,587	43	3,452	22	3,452	63	3,423	37	3,447	37	3,091	23
CHALLENGE BALLOT	9		8	9	1	8	9		8			
FAIL SAFE	230	2	220	2	219	5	211	4	208	4	210	3
CURBSIDE/EMERGENCY	119		108	113	5	110	117	2	117		107	
COUNTY TOTAL	64,563	105	63,026	56	65,003	140	63,361	76	63,676	78	61,756	57

NOVEMBER 5, 1996 SOUTH CAROLINA STATE WIDE GENERAL ELECTION - OFFICIAL RESULTS

CHARLESTON

PRECINCTS	COUNTY COUNCIL DIST 001				COUNTY COUNCIL DIST 002			COUNTY COUNCIL DIST 003			SCHOOL TRUSTEE DIST 001			
	(R)	(R)	(L)	(D)	(W)	(R)	(D)	(W)	(R)	(W)	(NP)	(NP)	(NP)	(W)
	J O A R D A N	A C H C A M K E R	R T O R D A N V E I S	S G T A E N P A H W A A N I E	W R I T E - I N	M G L R O U V E T E R C	B H A A R R T Y	W R I T E - I N	L A R R I E R M O U N T E	W R I T E - I N	A C H A P A N O U R	H C U A G M O N	L M I I N D L A E R	W R I T E - I N
ST. JAMES/SANTEE	62	60	6	216		53	215		74		42	41	22	
C LE LAWVILLE 1	38	30	6	246		25	248		44		28	67	24	
MCLELLANVILLE 2	106	116	14	63		119	51		130		56	43	27	1
AVENDAW	167	166	14	295	1	171	291		193		142	68	41	
CHRIST CHURCH 1	519	572	50	310		557	257		628		357	203	90	
CHRIST CHURCH 2	1,266	1,315	99	527		1,347	438		1,491		788	359	269	1
CHRIST CHURCH 3	263	288	19	157		302	124		317		179	114	47	2
CHRIST CHURCH 4	124	135	10	182		131	171		148	1	87	63	25	
CHRIST CHURCH 5	247	240	34	385		260	352		315		173	119	76	4
CHRIST CHURCH 6	268	267	30	172		281	146		333		181	75	70	
CHRIST CHURCH 7	984	984	120	536	2	1,024	457		1,106	2	654	275	218	
CHRIST CHURCH 8A	360	364	30	104		375	92		402		212	90	63	
CHRIST CHURCH 8B	467	497	29	132		506	94		544		312	141	77	
CHRIST CHURCH 8C	565	583	66	292		592	237		700		352	165	141	6
CHRIST CHURCH 8D	554	605	65	157		618	115		677		371	181	104	
CHRIST CHURCH 9A	416	442	51	208		468	166		516	2	300	125	78	1
CHRIST CHURCH 9B	306	338	48	150		338	115		376		223	95	72	
MT. PLEASANT 1	256	299	42	109		298	84		342		185	92	59	1
MT. PLEASANT 2	452	532	39	252		525	204		545		297	197	74	
MT. PLEASANT 3	323	352	46	112		367	83		412		225	83	67	1
MT. PLEASANT 4	279	315	18	100		313	76		342		195	87	56	
MT. PLEASANT 5	340	363	50	157		378	130		427		231	106	68	2
MT. PLEASANT 6	414	452	53	173		445	143		503		277	129	95	1
MT. PLEASANT 7	212	222	34	140		215	133		262	1	142	82	59	1
MT. PLEASANT 8	189	186	21	84		193	75	1	228	1	99	60	35	
MT. PLEASANT 9A	638	679	64	204	1	692	156		777		410	224	123	1
MT. PLEASANT 9B	158	160	18	70		158	66		186		86	36	45	
MT. PLEASANT 10	381	421	29	110		424	69		445		232	150	56	1
MT. PLEASANT 11	302	322	32	128		309	106		356		195	85	63	
ISLE OF PALMS 1	498	568	73	229	1	575	157		651		384	167	106	6
ISLE OF PALMS 2	977	1,064	109	362		1,080	279		1,177	1	605	335	188	3
SULLIVAN'S ISLAND	521	616	74	304		585	252		704	1	426	227	91	1
CHARLESTON 1	340	403	15	122		393	78		427		153	254	33	
CHARLESTON 2	401	464	34	157		459	104		511		220	259	43	
CHARLESTON 4	137	157	23	90		155	70		189		111	68	20	
CHARLESTON 5A	82	92	20	82		93	74		123		75	41	19	
CHARLESTON 5B	146	169	24	145		158	131		204		114	66	40	
CHARLESTON 6	191	213	22	118		207	100		258		185	76	33	
CHARLESTON 7	182	205	26	132		194	113		251		181	71	29	
CHARLESTON 8	114	126	32	168		125	147		174	1	113	73	32	1
CHARLESTON 9	41	36	16	216		43	199		63		27	66	40	3
CHARLESTON 10	88	84	42	217		91	198		145		97	61	53	
CHARLESTON 11	26	30	7	81		28	76		38		29	21	17	
CHARLESTON 12	112	124	12	72		121	66		140		76	60	19	
CHARLESTON 13	24	19	6	255	1	13	251		44		22	46	49	
CHARLESTON 14	63	57	12	209		61	205		92		59	46	27	1
CHARLESTON 15	15	14	5	179		16	167		26		12	42	29	
CHARLESTON 16	22	16	7	278	2	15	269	2	41	1	39	72	41	4
CHARLESTON 17	46	45	14	468		41	425		81	1	45	84	68	2
CHARLESTON 18	27	22	4	241	2	14	237		37		32	44	107	1
CHARLESTON 19	130	130	26	230		132	198		182		103	118	49	
CHARLESTON 20	152	134	33	515		144	486		216		141	137	97	3
CHARLESTON 21	44	39	15	445		31	434		78		52	116	55	
CHARLESTON 22	16	14	1	143		14	138		26		21	20	12	2
CHARLESTON 23	22	10	5	189		12	185		31		29	22	25	
CHARLESTON 24	7	5	1	114		2	114		12		9	51	19	2
CHARLESTON 25	23	22	3	301		22	288	1	40	1	31	53	31	
CHARLESTON 26	27	22	13	245		30	233		45		22	39	36	
CHARLESTON 27	53	57	16	369		54	344		89		53	74	63	5
CHARLESTON 28	74	58	20	309		60	296		100		60	98	51	4
CHARLESTON 29	60	78	14	265		65	242		114		61	90	57	1
CHARLESTON 30	79	53	19	510	1	66	473		113		63	130	69	
N CHARLESTON 1A	34	25	13	273		29	249		56		35	62	42	
N CHARLESTON 1B	65	53	8	188		52	169		81		35	52	35	2
N CHARLESTON 2	39	30	13	249	3	34	236		54		29	76	28	
N CHARLESTON 3A	109	110	17	213	1	99	203		130		56	74	48	
N CHARLESTON 3B	52	38	10	194	1	41	179	1	65		26	87	34	
N CHARLESTON 4	81	66	10	237		61	212		93		44	62	51	2
N CHARLESTON 5	45	36	11	173		29	169		63	1	36	37	43	2
N CHARLESTON 6	437	441	45	153		418	131		486		142	149	143	2
N CHARLESTON 7	212	222	36	297	1	208	269		252	1	99	113	88	2
N CHARLESTON 8	59	56	16	150	1	61	135		83	2	33	34	33	3
N CHARLESTON 9A	36	24	7	106		33	93		48		21	33	28	
N CHARLESTON 9B	38	30	8	108		31	89		53		22	32	25	
N CHARLESTON 10	359	343	52	263	2	306	248		379		139	114	104	
N CHARLESTON 11	96	77	14	301		64	299		123		40	74	70	
N CHARLESTON 12A	224	192	50	210		203	186		275	1	97	91	106	2
N CHARLESTON 12B	97	79	20	147		90	120		130		41	54	63	
N CHARLESTON 13A	228	225	31	108		230	94		249		66	88	72	
N CHARLESTON 13B	363	363	49	175		354	152		408		136	135	123	1
N CHARLESTON 14A	242	216	45	207		239	172	1	298		106	99	105	
N CHARLESTON 14B	112	108	21	95	1	113	85		139		46	51	51	1
N CHARLESTON 15	210	193	40	196	3	208	164		272		83	104	81	1
N CHARLESTON 16	76	74	16	178		68	172		100		40	43	46	
N CHARLESTON 17	69	62	10	227		45	227		79		27	65	57	1

CONTINUED ON NEXT PAGE

CHARLESTON

PRECINCTS	COUNTY COUNCIL DIST 001				COUNTY COUNCIL DIST 002			COUNTY COUNCIL DIST 003			SCHOOL TRUSTEE DIST 001			
	(R) J O A R D A N	(R) W A C N C A N A K E R	(L) R T O R D A N V E I S	(D) S G T A T E P A H W A Y I E	(W) W R I T E I N	(R) G L R O U V E H R C	(D) B H A A R R R Y	(W) W R I T E I N	(R) L B W A R I R E O R T E	(W) W R I T E I N	(NP) M A C G D I A P O U R	(NP) H C U A G N O N	(NP) L H I I L D E R	(W) W R I T E I N
N CHARLESTON 19	153	168	23	87		152	77		184		70	61	52	
N CHARLESTON 20	99	103	18	50		98	43		117		34	38	30	
N CHARLESTON 21	265	279	48	106		263	84		294	1	116	76	74	
N CHARLESTON 23	395	411	48	89		387	97		421	1	154	109	108	
N CHARLESTON 24	191	181	17	83		167	82		195		74	42	54	
N CHARLESTON 25	116	96	19	113		101	93		129		49	45	49	
N CHARLESTON 26	126	140	10	93		121	89		145		36	41	32	
N CHARLESTON 27	10	12	3	155		3	159		19		10	21	11	
N CHARLESTON 28	106	91	27	87		105	73		130		45	42	49	
N CHARLESTON 29	140	127	27	99		132	83		165		44	46	56	
N CHARLESTON 30	94	92	22	134		89	122		121		40	49	39	
N CHARLESTON 31	191	184	35	110		195	91		231		69	63	92	1
N CHARLESTON 32	404	404	85	433	2	407	356		515	1	174	187	185	1
N CHARLESTON 33A	102	106	17	36		104	32		112		42	35	32	
N CHARLESTON 33B	316	305	43	206	2	306	185		374		151	113	116	1
DEER PARK 1A	127	121	30	127		131	109		155	1	54	58	57	
DEER PARK 1B	267	257	24	89		260	66		292	1	74	61	76	1
DEER PARK 2A	426	396	63	169		406	146		473		140	144	141	
DEER PARK 2B	213	192	33	112		206	91		259		76	69	91	
DEER PARK 2C	333	336	40	121		328	95		376		147	87	107	
DEER PARK 3	263	275	52	173		287	121		343		95	108	120	1
LADSON 1	175	194	31	152		185	133		244		70	76	88	1
LADSON 2	72	74	18	49	2	77	44		96	1	28	32	30	
LINCOLNVILLE	88	77	21	134		85	123		113		35	45	45	1
ST. ANDREWS 1	172	179	21	181		179	169		210		89	143	47	1
ST. ANDREWS 2	196	211	25	333		216	292		260		125	113	92	6
ST. ANDREWS 3	60	59	12	245		62	224		87		45	62	37	1
ST. ANDREWS 4	567	644	45	174	2	653	136		695		310	268	73	
ST. ANDREWS 5	396	433	37	204		427	177		492		293	169	57	
ST. ANDREWS 6	593	680	37	130		665	106		715		265	245	111	
ST. ANDREWS 8	407	443	42	90		459	73		486		192	134	111	1
ST. ANDREWS 9	259	290	31	132		305	99		339		154	100	76	1
ST. ANDREWS 10	193	203	27	114	1	206	102		240		91	72	63	1
ST. ANDREWS 11	158	142	32	311	2	158	269	2	222	1	105	95	102	2
ST. ANDREWS 12	126	118	26	433	2	124	390	2	196		107	85	97	11
ST. ANDREWS 13	167	169	30	319	2	172	288		240	1	103	88	89	1
ST. ANDREWS 14	490	556	53	347	1	554	298	1	621	1	262	199	174	2
ST. ANDREWS 15	320	355	24	81		359	64		383		152	110	81	
ST. ANDREWS 16	400	455	42	167		457	129		512		225	176	110	1
ST. ANDREWS 17	427	458	39	224		454	190		524	1	255	179	102	
ST. ANDREWS 18	305	313	27	116		325	102		363		156	110	76	
ST. ANDREWS 19	428	447	44	201		474	169	1	512		211	164	125	1
ST. ANDREWS 20A	141	139	19	150		157	121		194	1	102	52	53	
ST. ANDREWS 20B	103	111	25	196		135	148		158		72	75	47	4
ST. ANDREWS 21	91	87	27	296	1	86	253	1	143	1	67	48	73	4
ST. ANDREWS 22	98	104	13	127	1	110	112		133	2	58	53	32	2
ST. ANDREWS 23	455	495	47	169		488	171		553		204	172	112	2
ST. ANDREWS 24	270	266	48	291		262	278	1	342		134	140	114	3
ST. ANDREWS 25	68	60	9	188	1	63	181	1	84	1	27	37	32	2
ST. ANDREWS 26	307	340	23	96		354	68		373		155	106	79	
ST. ANDREWS 27A	314	333	39	144		347	114		391	1	175	108	93	2
ST. ANDREWS 27B	244	232	25	122	1	246	110		290		142	104	50	
ST. ANDREWS 28	575	591	71	220		609	200		680		281	181	150	2
ST. ANDREWS 29	559	580	63	346		615	268		713		343	211	159	
ST. ANDREWS 30	113	127	18	105		132	83		153		55	60	40	1
ST. ANDREWS 31A	391	392	71	286	2	418	236	1	499	2	216	145	129	4
ST. ANDREWS 31B	308	310	31	158	1	319	151		370	1	161	115	87	
ST. ANDREWS 31C	358	400	49	235		395	222		466	1	189	157	126	1
ST. ANDREWS 32A	297	304	30	122		314	107		354	1	150	107	76	
ST. ANDREWS 32B	814	853	92	296		888	255		989		411	299	192	
JAMES ISLAND 1	167	182	24	353		187	330		212		127	90	76	1
JAMES ISLAND 3	85	93	12	427	1	81	414		124	1	60	141	52	
JAMES ISLAND 4	161	180	23	173	1	182	161		206		103	72	62	
JAMES ISLAND 5	713	773	76	201		793	154		838		393	232	165	
JAMES ISLAND 6	207	227	29	247		229	218		268		138	97	72	1
JAMES ISLAND 7	260	280	40	127		287	109		327		178	93	72	2
JAMES ISLAND 8	280	295	37	314		289	302		350		160	107	115	
JAMES ISLAND 9	474	482	53	191		509	175		562		222	181	129	1
JAMES ISLAND 10	373	408	43	156	2	415	130	1	470		210	136	108	1
JAMES ISLAND 11	538	583	44	167		568	150		626		294	169	130	1
JAMES ISLAND 12	508	584	43	142		583	131		620		288	174	125	
JAMES ISLAND 13	431	480	47	124	1	496	88	1	527		281	152	80	
JAMES ISLAND 14	338	385	36	104		376	86		409		190	105	78	1
JAMES ISLAND 15	353	373	66	187	1	392	166		460		232	136	81	
JAMES ISLAND 17	260	294	24	140		297	118		326		142	126	59	1
JAMES ISLAND 19	398	425	36	225		436	192		486		256	132	102	
JAMES ISLAND 20	261	285	44	176		292	151		339		144	91	74	
JAMES ISLAND 22	478	533	48	194		557	146		597		304	166	92	1
EDISTO ISLAND	118	146	26	347		145	335		166	1	68	237	40	1
WADMALAW ISLAND 1	165	187	19	237		174	228		200	1	116	77	47	1
WADMALAW ISLAND 2	152	160	15	388		148	387		182	1	82	130	44	3
JOHN'S ISLAND 1	471	477	48	431		451	455		553		237	241	109	3
JOHN'S ISLAND 2	221	236	35	211		216	221		278	2	91	153	76	1
JOHN'S ISLAND 3	415	418	51	446		408	453		508		209	264	143	
JOHN'S ISLAND 4	195	190	17	240		180	243	1	243	2	96	126	57	

CONTINUED ON NEXT PAGE

CHARLESTON

	COUNTY COUNCIL DIST 001				COUNTY COUNCIL DIST 002				COUNTY COUNCIL DIST 003			SCHOOL TRUSTEE DIST 001		
	(R) N J O A R D A D A N	(R) M A C N A M A K E R	(L) R T O R D A N V E I S Y S	(D) S G T A E N P A H W A A N Y I E	(W) H R I T E - I N	(R) M G L R O U V T E H R C	(D) B H A A R R T Y	(W) W R I T E - I N	(R) M L A B W A R I E O T R E	(W) W R I T E - I N	(NP) M A G D H A P N O E U R	(NP) H C U A G H N O N	(NP) L M I I N L D L A E R	(W) W R I T E - I N
PRECINCTS														
JOHN'S ISLAND 5A	527	536	25	91		547	83		571		211	141	61	
JOHN'S ISLAND 5B	567	569	29	136		574	140		626		243	203	82	
CHARLESTON 3-A	386	458	34	187		450	138		506	2	243	255	44	
CHARLESTON 3-B	254	298	31	161	1	286	125		334		200	131	48	
FOLLY BEACH 1	271	277	66	161		297	139		344		179	98	76	
FOLLY BEACH 2	286	306	61	109		312	101		352		170	93	75	
ST PAULS 1	65	71	6	282		75	273		88		40	58	32	21
ST PAULS 2	217	211	21	648	1	207	628		259		84	174	79	
ST PAULS 3	365	383	28	168		384	151		421		137	169	74	
ST PAULS 4	226	215	21	561	1	286	555		261		95	214	80	21
ST PAULS 5	169	175	24	227		177	221		210		52	96	71	31
ST PAULS 6	298	286	30	348		296	336		349		134	142	99	
ABSENTEE TOTAL	2,600	2,898	243	1,841	15	2,754	1,692	5	3,172	42	1,166	1,154	1,132	23
CHALLENGE BALLOT	8	6		10	1	8	9	1	7		2	2	3	
FAIL SAFE	151	150	21	204	3	177	147	3	194	3	84	105	102	1
CURBSIDE/EMERGENCY	86	95	4	124	4	103	120	2	98	1	40	51	23	
COUNTY TOTAL	49,019	51,622	6,050	39,521	79	51,905	35,326	30	60,389	94	27,690	21,455	16,638	194

NOVEMBER 5, 1996 SOUTH CAROLINA STATE WIDE GENERAL ELECTION - OFFICIAL RESULTS

CHARLESTON

SCHOOL TRUSTEE DIST 002					SCHOOL TRUSTEE DIST 003					SCHOOL TRUSTEE DIST 004				
(NP)	(NP)	(NP)	(NP)	(W)	(NP)	(NP)	(NP)	(NP)	(W)	(NP)	(W)	(NP)	(W)	
S H	H M	R M	H M	W	O A	L A	M C	M R	W	M C	W	M C	W	
H O	E	I O	O	R	I D	I Y	O	O	R	I	I	H	R	
I L	G Y	C C	B O	I	I D	B D	S K	P G	I	C I	I	C I	I	
L R	R E	H K	R D	E	V I	B L	T A	E E	T	A S	E	R O	E	
L O	R E	H K	R D	T	V I	B L	T A	E E	T	A S	E	R O	E	
L E	R G	A R	I Y	-	E S	Y E	R O	C G	-	R O	-	R O	-	
H M	G S	A R	A N	I	R O	T	W T	C Y	I	L H	I	L H	I	
Y B	G	D	N	N	M	E	W T	E Y	N	Y	N	Y	N	
E														
J		L												

PRECINCTS

ST. JAMES/SANTEE	35	45	29	37	1	97	18	44	41			75	
MCLELLANVILLE 1	44	63	25	50		114	26	39	46			89	
MCLELLANVILLE 2	46	69	29	57		45	28	77	64			90	
AMENDAM	77	129	72	132	39	208	73	98	71	2		197	1
CHRIST CHURCH 1	206	377	123	340	4	208	178	355	289			451	3
CHRIST CHURCH 2	553	762	314	740	14	585	430	777	620	1	1,118	20	1
CHRIST CHURCH 3	116	192	81	179	2	115	87	197	157			227	3
CHRIST CHURCH 4	55	83	42	94	7	85	44	75	71	1		130	
CHRIST CHURCH 5	160	176	75	149	41	226	99	158	138	2		319	5
CHRIST CHURCH 6	116	160	70	169	8	126	88	166	136	1		239	2
CHRIST CHURCH 7	411	561	254	584	4	464	359	590	461	3		862	16
CHRIST CHURCH 8A	145	207	77	194	1	108	123	196	169			265	2
CHRIST CHURCH 8B	183	269	128	279		188	165	275	233			366	7
CHRIST CHURCH 8C	302	336	135	336	6	252	199	343	308	1		507	11
CHRIST CHURCH 8D	228	357	185	383		217	194	373	345	1		466	15
CHRIST CHURCH 9A	204	284	101	267	4	207	159	270	238	1		391	3
CHRIST CHURCH 9B	168	196	67	206		135	135	204	164			291	4
MT. PLEASANT 1	157	169	69	197		129	106	173	152			267	3
MT. PLEASANT 2	212	299	113	318	1	204	152	321	262			405	2
MT. PLEASANT 3	169	184	76	197	1	126	139	202	163	1		274	2
MT. PLEASANT 4	126	182	59	190		107	131	180	136			231	
MT. PLEASANT 5	164	206	93	202		151	139	205	178			300	5
MT. PLEASANT 6	198	251	106	279	2	187	159	266	232	1		366	9
MT. PLEASANT 7	130	142	70	167	8	122	88	161	152			223	8
MT. PLEASANT 8	87	97	36	108	1	76	63	112	82			161	1
MT. PLEASANT 9A	272	424	139	421		213	233	427	356			564	4
MT. PLEASANT 9B	76	82	37	89	2	69	59	79	69			119	1
MT. PLEASANT 10	162	226	119	243	1	128	134	240	225	1		296	10
MT. PLEASANT 11	153	182	63	176		121	97	192	152			240	6
ISLE OF PALMS 1	265	358	137	322		189	201	352	309	1		458	10
ISLE OF PALMS 2	410	687	233	547	2	363	311	624	554			777	17
SULLIVAN'S ISLAND	262	457	127	373	2	230	195	399	339	2		504	7
CHARLESTON 1	131	234	76	257		96	90	252	224			256	1
CHARLESTON 2	160	278	82	276		148	106	262	214			307	2
CHARLESTON 4	70	102	39	108		55	60	95	93	1		132	2
CHARLESTON 5A	49	59	22	71	2	55	42	61	44	1		96	
CHARLESTON 5B	100	97	43	94	1	77	65	102	77			149	
CHARLESTON 6	111	165	51	134		102	79	149	129			197	3
CHARLESTON 7	104	163	56	135	1	93	72	149	135			203	
CHARLESTON 8	96	94	45	87	5	84	60	100	73			161	2
CHARLESTON 9	51	45	31	46	7	81	23	48	42	3		115	1
CHARLESTON 10	92	87	53	82	5	85	42	95	87			152	
CHARLESTON 11	25	19	15	26	2	35	12	24	20	1		44	
CHARLESTON 12	57	83	26	85	1	35	47	76	69			92	
CHARLESTON 13	30	29	39	27	9	80	11	33	25			80	
CHARLESTON 14	50	52	32	57	3	71	32	44	51			98	
CHARLESTON 15	19	16	26	20	20	44	9	17	19	2		58	
CHARLESTON 16	51	37	46	49	17	102	19	39	41	1		96	
CHARLESTON 17	68	51	47	49	36	137	34	38	56	2		173	
CHARLESTON 18	83	68	42	79	6	148	21	76	45			158	
CHARLESTON 19	96	129	61	122	8	122	71	115	116	3		205	
CHARLESTON 20	150	136	78	142	33	223	69	123	116	5		273	
CHARLESTON 21	72	56	72	57	15	159	35	46	55	2		179	4
CHARLESTON 22	22	15	15	14	3	38	10	13	14	1		38	
CHARLESTON 23	36	22	8	22	3	42	11	28	19			54	
CHARLESTON 24	24	8	45	19	2	60	10	19	8			69	
CHARLESTON 25	40	37	29	40	3	72	22	34	32	1		92	7
CHARLESTON 26	37	36	18	34	7	70	24	26	21			73	
CHARLESTON 27	64	57	29	68	26	105	29	63	52	3		134	2
CHARLESTON 28	81	78	54	80	35	148	48	70	77	1		178	2
CHARLESTON 29	85	71	56	79	18	149	52	58	68	2		151	1
CHARLESTON 30	102	62	74	76	38	281	43	84	49	4		214	1
N CHARLESTON 1A	48	49	36	48	16	146	28	52	30			142	
N CHARLESTON 1B	73	41	18	51	3	91	30	61	42	1		116	1
N CHARLESTON 2	47	21	61	24	16	116	23	35	26			109	
N CHARLESTON 3A	68	67	49	66	12	111	33	92	77	1		141	
N CHARLESTON 3B	51	43	50	43	14	114	22	52	44	4		121	1
N CHARLESTON 4	70	50	46	59	8	119	39	73	45	2		136	
N CHARLESTON 5	49	57	21	60	35	84	25	61	56			105	1
N CHARLESTON 6	212	181	143	218	3	116	129	334	360	1		329	9
N CHARLESTON 7	133	119	98	122	5	165	79	193	188	2		248	7
N CHARLESTON 8	46	39	13	41	7	72	25	51	30	1		86	2
N CHARLESTON 9A	41	28	19	38	3	57	16	50	17			81	
N CHARLESTON 9B	40	20	22	34	2	50	21	38	30	1		72	
N CHARLESTON 10	164	137	91	193	2	148	139	294	219			298	
N CHARLESTON 11	78	61	51	64	8	122	44	102	64	5		154	
N CHARLESTON 12A	151	117	77	147	8	133	96	181	152	2		260	4
N CHARLESTON 12B	79	66	34	81	1	77	29	100	73	1		136	
N CHARLESTON 13A	109	103	66	119	1	96	74	165	156	1		171	7
N CHARLESTON 13B	157	166	120	211	5	161	124	276	225			309	11
N CHARLESTON 14A	162	122	71	161	8	149	73	197	147			264	3
N CHARLESTON 14B	81	49	41	75	2	70	41	106	73			137	1
N CHARLESTON 15	152	99	68	134	7	148	80	152	116	3		245	1
N CHARLESTON 16	61	57	17	64	3	73	29	86	56			106	1

CONTINUED ON NEXT PAGE

CHARLESTON

SCHOOL TRUSTEE DIST 002				SCHOOL TRUSTEE DIST 005				SCHOOL TRUSTEE DIST 006			
(NP)	(NP)	(NP)	(NP)	(W)	(NP)	(NP)	(NP)	(NP)	(W)	(NP)	(W)
S H I L R C L O E M Y B J E	M H E R E G S G	R H I O C C H K A R D	M H O B O R D I Y A N	W R I T E - I N	O A L D I D V I E S R O M	L A Y B L E T Y E T	M C O S K T E A R C E Y	M R O P G E E G R S Y	W R I T E - I N	M C H C I A S R O L M Y N	W R I T E - I N

PRECINCTS

N CHARLESTON 17	77	40	30	56	10	131	34	86	53	2	135	4
N CHARLESTON 19	90	77	52	105	1	76	70	134	110		145	4
N CHARLESTON 20	46	44	28	49	3	51	36	74	55		79	
N CHARLESTON 21	111	115	81	148	1	111	112	212	159	2	226	3
N CHARLESTON 23	148	182	96	231		96	185	312	232		280	1
N CHARLESTON 24	76	75	45	92		55	81	137	100		146	
N CHARLESTON 25	95	52	30	74	1	85	46	101	67		120	
N CHARLESTON 26	46	44	24	46	1	51	42	88	51		96	2
N CHARLESTON 27	20	11	15	10		114	7	15	8		38	
N CHARLESTON 28	83	44	33	69	2	68	48	75	62		117	1
N CHARLESTON 29	68	69	32	72		53	51	106	81		124	
N CHARLESTON 30	63	57	25	72		80	43	76	55	1	117	1
N CHARLESTON 31	115	72	65	121	1	105	63	166	124		184	3
N CHARLESTON 32	272	211	141	278	23	344	148	344	255	2	504	2
N CHARLESTON 33A	56	50	23	60		36	35	83	67		87	2
N CHARLESTON 33B	193	161	129	166	10	213	103	261	179	1	341	2
DEER PARK 1A	83	59	36	73	3	95	38	86	67		138	1
DEER PARK 1B	89	96	48	120		95	52	168	107		180	3
DEER PARK 2A	213	193	105	217	2	268	111	302	189		374	3
DEER PARK 2B	119	96	65	123	2	135	64	160	101		213	2
DEER PARK 2C	165	137	97	181	2	164	118	234	177		283	4
DEER PARK 3	170	138	87	173	1	172	87	214	186		288	3
LADSON 1	130	89	68	119		93	76	139	123		199	
LADSON 2	56	38	27	45		49	18	63	50		80	1
LINCOLNVILLE	59	43	34	56	7	76	27	56	52	1	99	
ST. ANDREWS 1	91	118	94	159	56	150	72	127	95		214	2
ST. ANDREWS 2	156	154	107	188	47	178	88	158	131	7	262	5
ST. ANDREWS 3	69	46	40	61	82	137	35	52	49		140	1
ST. ANDREWS 4	263	412	195	456		176	195	374	337		425	2
ST. ANDREWS 5	171	395	137	349	1	137	150	298	278		332	3
ST. ANDREWS 6	247	345	261	446		222	212	364	335		437	2
ST. ANDREWS 8	172	238	192	317	1	126	172	248	233	2	314	6
ST. ANDREWS 9	146	171	124	210	4	111	113	179	176		244	1
ST. ANDREWS 10	96	105	106	152	2	80	78	141	108		178	
ST. ANDREWS 11	147	119	86	153	39	196	88	109	119	7	242	6
ST. ANDREWS 12	156	116	81	128	108	227	71	108	105	11	249	3
ST. ANDREWS 13	141	107	118	155	13	133	89	132	122	2	228	2
ST. ANDREWS 14	246	367	232	411	26	241	187	349	324	3	460	8
ST. ANDREWS 15	138	199	131	239	1	107	118	194	188		241	3
ST. ANDREWS 16	189	292	204	353	5	162	168	309	262	1	359	10
ST. ANDREWS 17	197	334	167	387	7	146	166	315	301	1	392	5
ST. ANDREWS 18	119	200	116	259	1	108	131	194	157	1	265	1
ST. ANDREWS 19	194	293	185	357	8	178	158	277	262	1	365	2
ST. ANDREWS 20A	88	115	65	114	2	71	65	119	81		163	1
ST. ANDREWS 20B	80	93	60	116	35	122	50	87	87	8	150	3
ST. ANDREWS 21	84	64	37	96	77	170	53	91	69	12	152	3
ST. ANDREWS 22	68	48	47	86	17	66	34	69	65	1	106	2
ST. ANDREWS 23	209	225	225	355	3	179	180	281	236		360	4
ST. ANDREWS 24	200	168	150	208	13	193	122	189	172	1	315	5
ST. ANDREWS 25	46	38	37	58	10	63	17	50	58	2	87	
ST. ANDREWS 26	106	208	135	271	5	114	96	211	189		249	2
ST. ANDREWS 27A	191	211	118	242	7	140	119	212	195	1	304	2
ST. ANDREWS 27B	115	164	109	189	4	109	83	175	156	1	230	5
ST. ANDREWS 28	283	310	259	438	5	244	196	374	326	1	473	8
ST. ANDREWS 29	283	425	203	487	16	267	208	425	358	2	554	9
ST. ANDREWS 30	57	85	53	117	9	62	49	91	92	1	131	
ST. ANDREWS 31A	254	221	155	305	15	228	152	265	226	3	411	13
ST. ANDREWS 31B	157	192	164	251	6	150	104	210	192	3	295	3
ST. ANDREWS 31C	195	243	235	311	14	194	151	266	236	1	371	8
ST. ANDREWS 32A	115	144	135	241	16	123	110	188	158	1	268	3
ST. ANDREWS 32B	351	518	322	631	7	302	290	532	472	2	678	17
JAMES ISLAND 1	119	134	78	142	9	148	89	118	120	1	248	
JAMES ISLAND 3	98	69	82	99	17	176	63	76	70	3	203	11
JAMES ISLAND 4	84	105	58	132	5	96	83	113	89		188	
JAMES ISLAND 5	296	382	294	482	5	209	352	447	364		545	9
JAMES ISLAND 6	112	129	81	161	4	104	120	156	109	1	221	1
JAMES ISLAND 7	153	152	109	189		107	133	200	160		262	2
JAMES ISLAND 8	179	162	121	185	2	132	164	201	158		287	1
JAMES ISLAND 9	210	247	204	307	2	155	229	324	247		419	6
JAMES ISLAND 10	192	210	161	240	3	139	203	252	195	1	336	6
JAMES ISLAND 11	205	277	203	365		150	232	355	276		420	8
JAMES ISLAND 12	209	295	198	352	1	177	234	325	261	1	394	8
JAMES ISLAND 13	184	272	155	290	4	136	194	278	233	1	361	4
JAMES ISLAND 14	153	187	117	209	1	100	157	231	171	1	279	4
JAMES ISLAND 15	190	214	130	259	1	137	187	245	204		336	6
JAMES ISLAND 17	119	169	89	206	1	95	122	192	150	1	222	1
JAMES ISLAND 19	207	233	152	250	4	153	172	265	223	2	365	9
JAMES ISLAND 20	146	153	105	175	2	101	135	180	137		245	3
JAMES ISLAND 22	252	276	191	347		159	215	340	281	1	393	5
EDISTO ISLAND	67	74	212	129	105	241	49	83	75	25	303	5
WADMALAW ISLAND 1	105	108	62	124	9	118	72	120	95	2	177	1
WADMALAW ISLAND 2	112	115	62	130	7	135	75	109	87	3	176	2
JOHN'S ISLAND 1	228	256	202	306	3	250	175	343	235	8	442	4
JOHN'S ISLAND 2	113	141	116	171	5	160	87	160	128	13	261	1

CHARLESTON

	SCHOOL TRUSTEE DIST 002				SCHOOL TRUSTEE DIST 003				SCHOOL TRUSTEE DIST 004			
	(NP) S H I L L O E M Y B J	(NP) M H E Y R E E R G S G	(NP) R M I O C C H K A R D	(NP) M H O B O R D I Y A N	(W) W R I T E I N	(NP) O A L D I D V I E S R O N	(NP) L A I Y B D B L Y E T W T E	(NP) M C D S K T E A R C E Y	(NP) M R O P G E E G R G S Y	(W) W R I T E I N	(NP) M C H C I A S R O O L L M Y N P	(W) W R I T E I N
PRECINCTS												
JOHN'S ISLAND 3	263	238	231	297	26	249	191	389	263	1	447	31
JOHN'S ISLAND 4	124	108	97	143	12	133	77	125	124	21	201	41
JOHN'S ISLAND 5A	172	251	94	228		131	119	213			281	21
JOHN'S ISLAND 5B	201	296	140	295		166	149	327			374	11
CHARLESTON 3-A	170	282	114	281		141	123	283			340	31
CHARLESTON 3-B	128	199	83	214	31	125	101	194			250	21
FOLLY BEACH 1	139	185	87	188		103	119	211			240	31
FOLLY BEACH 2	123	192	91	196		68	118	212			224	11
ST PAULS 1	50	42	42	55	41	71	30	47	11		109	11
ST PAULS 2	134	120	137	148	111	194	73	144	114	21	291	11
ST PAULS 3	152	171	125	236	81	137	124	225	173	11	297	
ST PAULS 4	120	134	176	145	60	235	62	153	107	11	328	41
ST PAULS 5	97	88	64	117	111	118	53	116	100	31	161	31
ST PAULS 6	141	171	130	199		176	122	210	178		282	31
ABSENTEE TOTAL	1,731	1,364	1,103	1,467	164	1,476	1,061	1,636	1,549	361	2,557	671
CHALLENGE BALLOT	3	3	5	2	11	3	4	3	4		1	
FAIL SAFE	123	92	74	119	291	134	55	136	98	41	221	71
CURBSIDE/EMERGENCY	45	61	29	58	111	71	24	61	38	31	92	
COUNTY TOTAL	26,214	30,323	18,311	34,203	1,916	26,747	19,271	36,433	28,861	2891	48,277	6481

CHARLESTON

	COUNTY SCHOOL BOARD DISTRICT DIST 001				COUNTY SCHOOL BOARD DISTRICT DIST 002 SEAT 01				COUNTY SCHOOL BOARD DISTRICT DIST 002 SEAT 02				
	(NP) M A I D N A N M I S E W	(NP) M C O T L H L O E M T A O S N L J R	(NP) M H A E R R R M E A L L J	(NP) M P H A Y R A T L H L U R J	(NP) T R E O D S E N G A R T E N	(W) W R I T E I N	(NP) M A S T I U O M E T H Y C	(NP) B F U O R R N S S Y T H E	(W) W R I T E I N	(NP) M F R C A H S R E I R S	(NP) J H O C H Q N U E R E N S R	(NP) P T A R U U L L U C C K	(W) W R I T E I N
PRECINCTS													
ST. JAMES/SANTEE	84	127	103	122	75								
MCCLELLANVILLE 1	100	149	129	130	73								
MCCLELLANVILLE 2	62	70	61	92	85	21							
AWENDAW	178	227	231	96	95	31							
CHRIST CHURCH 1							287	215		287	126	139	11
CHRIST CHURCH 2							735	534	21	709	344	278	11
CHRIST CHURCH 3							155	109		156	69	77	
CHRIST CHURCH 4							11	11		11	4	8	
CHRIST CHURCH 5	88	114	125	76	66		300	132		120	210	53	11
CHRIST CHURCH 6							209	85		128	78	87	
CHRIST CHURCH 7							611	373		494	285	217	21
CHRIST CHURCH 8A							204	102	11	157	61	91	
CHRIST CHURCH 8B							261	163		222	89	116	
CHRIST CHURCH 8C							389	194	11	297	133	167	11
CHRIST CHURCH 8D							313	208		274	115	163	
CHRIST CHURCH 9A							285	168		189	140	141	
CHRIST CHURCH 9B							203	132		149	82	112	
MT. PLEASANT 1							185	106		146	52	113	
MT. PLEASANT 2							280	217	11	192	139	174	
MT. PLEASANT 3							181	142		170	62	108	11
MT. PLEASANT 4							154	121	11	136	69	92	11
MT. PLEASANT 5							211	147		156	97	113	
MT. PLEASANT 6							239	186		211	113	129	
MT. PLEASANT 7							165	105		107	88	81	
MT. PLEASANT 8							105	63		78	47	49	11
MT. PLEASANT 9A							357	237	11	328	85	233	
MT. PLEASANT 9B							92	40		75	22	43	
MT. PLEASANT 10							213	140		195	58	125	
MT. PLEASANT 11							171	91	11	130	66	91	
ISLE OF PALMS 1							299	218		244	91	192	
ISLE OF PALMS 2							529	322	11	477	136	262	11
SULLIVAN'S ISLAND							305	223		278	79	179	
ABSENTEE TOTAL	8	8	10	7	5		308	284	41	272	182	203	81
CHALLENGE BALLOT								1			1		
FAIL SAFE	1	1	1				7	9		7	4	5	
CURBSIDE/EMERGENCY							14	9		6	9	6	
COUNTY TOTAL	521	696	660	523	399	51	7,778	5,087	131	6,401	3,136	3,847	181

NOVEMBER 5, 1996 SOUTH CAROLINA STATE WIDE GENERAL ELECTION - OFFICIAL RESULTS

CHARLESTON

CITY SCHOOL DISTRICT DIST 002 SEAT 03	(NP) M B E M L A K R T Y P	(W) W R I T E I N	CITY SCHOOL DISTRICT DIST 002 SEAT 04	(NP) M P E J A R M L E H T A N	(W) W R I T E I M	(NP) M B E J A O S H L N E Y W	(NP) J G I I M L E S	(NP) G G E R O I R F G F E I M F	(NP) J M I I M L Y I G A N	(NP) M O W A E L N I S C I A	(NP) R S I I C H H M A O R N D S	(NP) J S A I M M E S J A R	(NP) B W I O L L S E Y	(W) W R I T E I N	COUNTY SCHOOL BOARD DISTRICT DIST 003									
																(NP)	(NP)	(NP)	(NP)	(NP)	(NP)	(NP)	(NP)	(NP)
																(NP)	(NP)	(NP)	(NP)	(NP)	(NP)	(NP)	(NP)	(NP)
CHRIST CHURCH 1	450		463																					
CHRIST CHURCH 2	1,103		1,139	1																				
CHRIST CHURCH 3	232		239																					
CHRIST CHURCH 4	22		21																					
CHRIST CHURCH 5	273	1	285	1																				
CHRIST CHURCH 6	239	1	253																					
CHRIST CHURCH 7	860		861	1																				
CHRIST CHURCH 8A	276		279																					
CHRIST CHURCH 8B	391	1	394																					
CHRIST CHURCH 8C	536	1	543	1																				
CHRIST CHURCH 8D	498	1	507	1																				
CHRIST CHURCH 9A	394		398	1																				
CHRIST CHURCH 9B	299	1	305																					
MT. PLEASANT 1	266		286																					
MT. PLEASANT 2	394		412																					
MT. PLEASANT 3	290	1	301																					
MT. PLEASANT 4	244		259																					
MT. PLEASANT 5	310	1	327	1																				
MT. PLEASANT 6	381		388																					
MT. PLEASANT 7	235	1	237																					
MT. PLEASANT 8	167		164	1																				
MT. PLEASANT 9A	572	3	584	4																				
MT. PLEASANT 9B	121		125	1																				
MT. PLEASANT 10	327		331	1																				
MT. PLEASANT 11	266		266																					
ISLE OF PALMS 1	572	1	538																					
ISLE OF PALMS 2	994	1	926																					
SULLIVAN'S ISLAND	553	2	666	3																				
JAMES ISLAND 1						118	40	60	39	57	114	20	28											
JAMES ISLAND 3						103	22	43	25	39	97	16	27											
JAMES ISLAND 4						108	36	47	38	39	104	18	27											
JAMES ISLAND 5						457	115	148	204	154	65	53	151											
JAMES ISLAND 6						149	54	56	53	58	69	17	44											
JAMES ISLAND 7						168	54	57	53	88	43	29	65	1										
JAMES ISLAND 8						210	66	77	68	88	128	26	61	1										
JAMES ISLAND 9						303	95	83	98	131	77	33	96	1										
JAMES ISLAND 10						243	88	110	87	98	56	35	72	3										
JAMES ISLAND 11						306	98	99	176	104	39	35	211											
JAMES ISLAND 12						289	98	122	158	100	43	37	111											
JAMES ISLAND 13						221	78	147	100	101	40	30	71	2										
JAMES ISLAND 14						201	59	82	83	71	27	25	98	1										
JAMES ISLAND 15						221	79	55	59	130	45	37	75											
JAMES ISLAND 17						147	54	59	60	58	38	25	46	2										
JAMES ISLAND 19						230	84	87	74	109	72	38	86											
JAMES ISLAND 20						164	52	72	54	100	43	28	45											
JAMES ISLAND 22						276	83	107	101	142	51	36	88	2										
FOLLY BEACH 1						153	51	57	55	82	28	21	42											
FOLLY BEACH 2						150	54	78	53	83	31	20	53											
ABSENTEE TOTAL	545	6	548	7	206	76	91	84	130	87	35	90	9											
FAIL SAFE	11		11		9	1	4	5	4	4	1	1	1											
CURBSIDE/EMERGENCY	16		17		7	1	1	1	1	6		1	1											
COUNTY TOTAL	11,837	22	12,073	26	4,439	1,437	1,742	1,728	1,966	1,307	615	1,589	23											

NOVEMBER 5, 1996 SOUTH CAROLINA STATE WIDE GENERAL ELECTION - OFFICIAL RESULTS

CHARLESTON

	COUNTY SCHOOL BOARD DISTRICT DIST 004				(W)	COUNTY SCHOOL BOARD DISTRICT DIST 004 SEAT 01			(W)	COUNTY SCHOOL BOARD DISTRICT DIST 004 SEAT 02		COUNTY SCHOOL BOARD DISTRICT DIST 004 SEAT 05		
	(NP) T C O H M U R C H I L L	(NP) J C A O M N E N S E R J	(NP) M H C B D E A T T I E L J	(NP) P H A I U T L C H E L L		(NP) G G E O M R E G S E	(NP) B M R E U S C E R V A E	(NP) M P E R J R A R Y E S J R		(NP) W R I T E - I N	(NP) M P R R T Y E O D R I S E R	(W)	(NP) W R I T E - I N	(NP) M F Y L A L L A B
PRECINCTS														
CHARLESTON 27	1	2	1	2		2	1	3		3		1	3	
CHARLESTON 30	35	21	56	41	3	42	17	100	1	170	1	103	72	
M CHARLESTON 1A	17	24	22	31		30	13	52		103		58	38	1
M CHARLESTON 1B	30	22	33	18		42	17	37		92		58	35	
M CHARLESTON 2	13	19	22	19	1	20	15	42		84	1	36	34	
M CHARLESTON 3A	29	39	41	21		39	27	60		119		61	65	
M CHARLESTON 3B	12	15	38	19		26	17	55		92		56	40	
M CHARLESTON 4	21	24	45	19		37	22	57		119		57	59	
M CHARLESTON 5	8	23	45	16		26	21	42		90		52	38	
M CHARLESTON 6	79	125	132	45		125	91	138		329		148	186	
M CHARLESTON 7	44	103	68	27	1	78	56	93		208		119	96	
M CHARLESTON 8	18	19	22	31		23	13	45	2	75	2	46	30	2
M CHARLESTON 9A	18	16	22	12		24	11	33		60		33	34	
M CHARLESTON 9B	13	12	28	14	1	25	13	28		57		41	24	
M CHARLESTON 10	76	60	127	33	1	124	63	111	1	265		146	135	
M CHARLESTON 11	21	20	55	42		38	21	84		129		116	47	
M CHARLESTON 12A	58	56	119	35		81	61	113		237	3	143	121	
M CHARLESTON 12B	25	32	48	21	1	46	31	53		122		45	87	
M CHARLESTON 13A	29	39	68	47		52	49	69	1	161		80	89	
M CHARLESTON 13B	64	63	132	61	1	109	74	128		288		142	162	
M CHARLESTON 14A	59	45	114	43		85	60	108		262	1	140	119	
M CHARLESTON 14B	27	26	55	17		41	29	49		117		66	54	
M CHARLESTON 15	64	38	100	29	1	91	64	81	1	225	1	98	130	1
M CHARLESTON 16	11	21	42	28		33	18	51		99		61	41	
M CHARLESTON 17	17	20	38	52		29	11	109		119		126	45	
M CHARLESTON 19	24	34	80	24		58	45	62		147		87	71	
M CHARLESTON 20	13	18	43	11		33	24	27		78		35	47	
M CHARLESTON 21	50	35	113	38	1	95	69	73	1	208	1	109	108	1
M CHARLESTON 23	59	55	154	43		144	79	95		279	1	137	151	
M CHARLESTON 24	30	30	62	24		69	39	39		124		57	78	
M CHARLESTON 25	22	33	53	24		53	38	34		104		58	58	
M CHARLESTON 26	21	18	37	17		27	18	45		80	1	46	46	1
M CHARLESTON 27	7	3	12	4	9	6	3	13		25		102	8	
M CHARLESTON 28	16	18	55	25	1	30	28	60		106		70	45	
M CHARLESTON 29	31	23	52	21		34	42	44		116		57	57	
M CHARLESTON 30	32	16	45	19	1	34	30	48		107	1	69	53	
M CHARLESTON 31	46	34	74	31		57	46	78		170		79	97	
M CHARLESTON 32	101	80	227	56	1	156	118	186		434	1	248	237	1
M CHARLESTON 33A	21	24	32	14		38	22	31		81		36	47	
M CHARLESTON 33B	81	58	145	48		106	103	122		317		144	179	
DEER PARK 1A	26	28	49	35		49	23	59		120		59	72	
DEER PARK 1B	41	32	72	30		56	37	76		160	1	69	98	
DEER PARK 2A	77	60	150	80		115	110	145		352	1	161	194	
DEER PARK 2B	51	31	77	40		69	66	63		197		84	119	
DEER PARK 2C	64	49	109	67	1	91	97	90		268		129	143	
DEER PARK 3	58	60	143	33		84	85	108	1	260		125	147	
LADSON 1	47	36	81	40		76	54	75		187		75	124	
LADSON 2	12	25	36	8		20	19	41		75		35	37	
LINCOLNVILLE	19	21	45	15		19	30	43		84		37	59	
ABSENTEE TOTAL	69	68	176	93	4	89	130	180	4	395	1	168	215	4
FAIL SAFE	8	6	24	17	1	12	9	32		55	1	19	36	
CURBSIDE/EMERGENCY		6	1			2	1	2		5		2	5	
COUNTY TOTAL	1,815	1,785	3,620	1,580	29	2,890	2,180	3,612	12	8,159	18	4,329	4,315	11

NOVEMBER 5, 1996 SOUTH CAROLINA STATE WIDE GENERAL ELECTION - OFFICIAL RESULTS

CHARLESTON

COUNTY SCHOOL BOARD DISTRICT
DIST 009

COUNTY SCHOOL BOARD DISTRICT
DIST 010

(NP)	(NP)	(NP)	(NP)	(NP)	(NP)	(NP)	(W)	(NP)	(NP)	(NP)	(NP)	(NP)	(W)
R B E R M O A N H - B L I G E N	M E V R A U N T S H	R G O R B A F E R I N G L	N G A R N O C H Y L	M M A E C R K I C L	M S A L U O M R D E E T R S A J	W S A T L A T N E L E R Y	W R I T E - I M	M D A S V E U E S N A P N O R J T	M G E R R O B E R R T	W J I A L M L E I S E (B I L L I E)	T R A I M T M Y E R C	B S R T E R N E D E T A S	W R I T E - I M

PRECINCTS

ST. ANDREWS 1								130	76	91	44	56	21	
ST. ANDREWS 2								156	80	125	65	83	131	
ST. ANDREWS 3								71	16	122	28	30	101	
ST. ANDREWS 4								372	183	41	152	118	11	
ST. ANDREWS 5								284	135	36	128	84	21	
ST. ANDREWS 6								382	250	43	176	124	11	
ST. ANDREWS 8								270	143	30	144	109	11	
ST. ANDREWS 9								217	88	20	99	88	21	
ST. ANDREWS 10								134	101	29	67	55	31	
ST. ANDREWS 11								159	65	113	72	80	81	
ST. ANDREWS 12								153	50	151	48	83	71	
ST. ANDREWS 13								151	67	101	70	91	31	
ST. ANDREWS 14								399	205	92	178	130	101	
ST. ANDREWS 15								214	136	21	91	72	11	
ST. ANDREWS 16								303	145	47	125	117	11	
ST. ANDREWS 17								307	165	54	146	141	11	
ST. ANDREWS 18								239	111	36	100	74	11	
ST. ANDREWS 19								307	148	54	144	100	21	
ST. ANDREWS 20A								112	52	23	66	57	11	
ST. ANDREWS 20B								85	44	123	48	43	41	
ST. ANDREWS 21								99	35	202	30	45	81	
ST. ANDREWS 22								86	31	38	31	31	21	
ST. ANDREWS 23								306	168	53	133	131	21	
ST. ANDREWS 24								191	134	135	92	126	41	
ST. ANDREWS 25								62	17	40	24	27	21	
ST. ANDREWS 26								221	114	38	84	85	11	
ST. ANDREWS 27A								240	105	42	123	102	11	
ST. ANDREWS 27B								181	101	29	84	66	11	
ST. ANDREWS 28								386	197	78	224	162	51	
ST. ANDREWS 29								454	216	95	204	173	21	
ST. ANDREWS 30								97	46	26	40	46	11	
ST. ANDREWS 31A								308	136	84	148	118	51	
ST. ANDREWS 31B								248	121	49	107	90	11	
ST. ANDREWS 31C								286	173	56	153	125	11	
ST. ANDREWS 32A								211	133	29	98	68	21	
ST. ANDREWS 32B								556	321	85	251	192	11	
WADMALAW ISLAND 1	109	115	66	79	175	119	96	71						
WADMALAW ISLAND 2	221	110	40	53	305	159	116	71						
JOHN'S ISLAND 1	162	317	252	260	209	268	216	101						
JOHN'S ISLAND 2	127	185	119	113	130	143	134							
JOHN'S ISLAND 3	238	366	172	228	211	294	220	31						
JOHN'S ISLAND 4	132	143	70	90	134	159	122	31						
JOHN'S ISLAND 5A	74	182	117	177	122	95	100							
JOHN'S ISLAND 5B	99	195	217	315	129	137	114							
ABSENTEE TOTAL	50	68	42	68	59	66	59		550	253	123	265	200	241
CHALLENGE BALLOT	1			1		1	1	21	1	1		2		
FAIL SAFE	2	1		2	1	3	1		24	4	7	11	12	21
CURBSIDE/EMERGENCY	18	8	6	2	12	16	12		5	3	3	4	4	
COUNTY TOTAL	1,233	1,690	1,101	1,388	1,487	1,460	1,191	321	8,957	4,569	2,564	4,099	3,538	1311

NOVEMBER 5, 1996 SOUTH CAROLINA STATE WIDE GENERAL ELECTION - OFFICIAL RESULTS

CHARLESTON

COUNTY SCHOOL BOARD DISTRICT DIST 028					COUNTY SCHOOL BOARD DISTRICT DIST 025					CNTY SOIL/WATER COM		
(NP)	(NP)	(NP)	(NP)	(W)	(NP)	(W)	(W)	(W)	(NP)	(W)		
M B	M C	M C	V T	W	M S	M B	M D	W	M T	W		
A	A	O	I H	R	E	E	U	R	U	R		
N R	M P	D B	C O	I	L A	G N	J N	I	R H	I		
A N	A E	E B	T H	T	E B	M E	N	T	A B	T		
N W	M R	B	O A	E	R R	E	M	E	Y L	E		
C E	I S	O	R S	-	O O	T	E	-	M E	-		
Y L	E	R	I	I	Y O		Y	I	O S	I		
T	E	A H	A	N	K		R	N	N T	N		
		J			W				D O			
									N			
									L			
PRECINCTS												
ST. JAMES/SANTEE									41			
MCCLELLANVILLE 1									26			
MCCLELLANVILLE 2									83			
AMENDAW									105			
CHRIST CHURCH 1									411			
CHRIST CHURCH 2									1,042			
CHRIST CHURCH 3									209			
CHRIST CHURCH 4									95			
CHRIST CHURCH 5									216			
CHRIST CHURCH 6									238			
CHRIST CHURCH 7									829			
CHRIST CHURCH 8A									263			
CHRIST CHURCH 8B									376			
CHRIST CHURCH 8C									518	11		
CHRIST CHURCH 8D									482	21		
CHRIST CHURCH 9A									378	11		
CHRIST CHURCH 9B									284			
MT. PLEASANT 1									250			
MT. PLEASANT 2									351			
MT. PLEASANT 3									263			
MT. PLEASANT 4									252			
MT. PLEASANT 5									306			
MT. PLEASANT 6									332			
MT. PLEASANT 7									226			
MT. PLEASANT 8									162			
MT. PLEASANT 9A									577			
MT. PLEASANT 9B									128			
MT. PLEASANT 10									315			
MT. PLEASANT 11									262			
ISLE OF PALMS 1									499	11		
ISLE OF PALMS 2									808	11		
SULLIVAN'S ISLAND									526			
CHARLESTON 1	305	138	177	111	1				264	11		
CHARLESTON 2	353	174	231	155					318			
CHARLESTON 4	134	67	102	72	1				137			
CHARLESTON 5A	78	63	55	63					93			
CHARLESTON 5B	125	85	100	73	1				142			
CHARLESTON 6	200	116	148	120					206	11		
CHARLESTON 7	192	109	142	126	2				204			
CHARLESTON 8	117	95	111	79	1				155			
CHARLESTON 9	64	75	64	45					55	11		
CHARLESTON 10	116	92	106	86					132			
CHARLESTON 11	33	33	27	22					32			
CHARLESTON 12	91	64	72	42	1				78			
CHARLESTON 13	48	50	37	35					35			
CHARLESTON 14	77	70	64	48					71			
CHARLESTON 15	27	38	34	25					19			
CHARLESTON 16	50	70	53	35	2				37	11		
CHARLESTON 17	67	128	84	69	3				69			
CHARLESTON 18	94	133	85	55	3				33			
CHARLESTON 19	169	133	127	106	2				145			
CHARLESTON 20	182	213	167	129	5				181			
CHARLESTON 21	102	128	80	58	2				63			
CHARLESTON 22	28	33	25	17	3				19			
CHARLESTON 23	29	43	37	25					27			
CHARLESTON 24	18	16	18	14	1				9			
CHARLESTON 25	38	73	49	28	3				33			
CHARLESTON 26	33	67	50	29	2				38			
CHARLESTON 27	73	97	63	41	1				64			
CHARLESTON 28	116	147	112	73	7				91			
CHARLESTON 29	87	121	98	63	3				100			
CHARLESTON 30			1	1					85	11		
N CHARLESTON 1A									49			
N CHARLESTON 1B									56	11		
N CHARLESTON 2									39			
N CHARLESTON 3A									84			
N CHARLESTON 3B									56			
N CHARLESTON 4									74			
N CHARLESTON 5									56			
N CHARLESTON 6									327			
N CHARLESTON 7									174	31		
N CHARLESTON 8									62	31		
N CHARLESTON 9A									46			
N CHARLESTON 9B									51			
N CHARLESTON 10									261			
N CHARLESTON 11									94	11		
N CHARLESTON 12A									242			
N CHARLESTON 12B									107			
N CHARLESTON 13A									152	11		
N CHARLESTON 13B									298	21		
N CHARLESTON 14A									223			
N CHARLESTON 14B									109			
N CHARLESTON 15									215			
N CHARLESTON 16									80			

CHARLESTON

COUNTY SCHOOL BOARD DISTRICT DIST 020				COUNTY SCHOOL BOARD DISTRICT DIST 025				CNTY SOIL/WATER COM		
(NP)	(NP)	(NP)	(NP)	(W)	(NP)	(W)	(W)	(W)	(NP)	(W)
H B	H C	H C	V T	W	H S	H B	H D	W	H T	W
A	A	O	I H	R	E	E	U	R	U	R
N R	M P	D B	C O	I	L A	G M	J N	I	R H	I
A N	A E	E B	T M	T	E B	M	N	T	A B	T
N W	M R	B	O A	E	R R	E	M	E	Y L	E
C E	I S	O	R S	-	O O	T	E	-	M E	-
Y L	E	R	I	I	Y O	T	E	I	O S	I
T	E	A	A	N	K		R	N	H T	N
		H			W				D O	
		J							N	
									L	

PRECINCTS

N CHARLESTON 17									69	
N CHARLESTON 19									155	
N CHARLESTON 20									81	
N CHARLESTON 21									206	
N CHARLESTON 23									260	
N CHARLESTON 24									143	
N CHARLESTON 25									102	
N CHARLESTON 26									78	
N CHARLESTON 27									13	
N CHARLESTON 28									110	
N CHARLESTON 29									121	
N CHARLESTON 30									90	3
N CHARLESTON 31									167	
N CHARLESTON 32									390	1
N CHARLESTON 33A									79	
N CHARLESTON 33B									290	
DEER PARK 1A									120	1
DEER PARK 1B									167	
DEER PARK 2A									337	1
DEER PARK 2B									212	
DEER PARK 2C									255	1
DEER PARK 3									253	
LADSON 1									187	
LADSON 2									78	1
LINCOLNVILLE									75	
ST. ANDREWS 1									145	
ST. ANDREWS 2									194	1
ST. ANDREWS 3									66	
ST. ANDREWS 4									433	
ST. ANDREWS 5									307	
ST. ANDREWS 6									459	
ST. ANDREWS 8									321	
ST. ANDREWS 9									251	
ST. ANDREWS 10									172	
ST. ANDREWS 11									187	
ST. ANDREWS 12									173	
ST. ANDREWS 13									197	1
ST. ANDREWS 14									419	1
ST. ANDREWS 15									247	
ST. ANDREWS 16									357	1
ST. ANDREWS 17									368	
ST. ANDREWS 18									224	1
ST. ANDREWS 19									340	2
ST. ANDREWS 20A									147	
ST. ANDREWS 20B									136	
ST. ANDREWS 21									118	1
ST. ANDREWS 22									92	1
ST. ANDREWS 23									350	2
ST. ANDREWS 24									259	1
ST. ANDREWS 25									55	
ST. ANDREWS 26									254	1
ST. ANDREWS 27A									284	
ST. ANDREWS 27B									230	
ST. ANDREWS 28									458	
ST. ANDREWS 29									551	1
ST. ANDREWS 30									123	1
ST. ANDREWS 31A									388	2
ST. ANDREWS 31B									264	1
ST. ANDREWS 31C									340	
ST. ANDREWS 32A									262	1
ST. ANDREWS 32B									692	
JAMES ISLAND 1									150	
JAMES ISLAND 3									102	2
JAMES ISLAND 4									130	
JAMES ISLAND 5									548	
JAMES ISLAND 6									194	
JAMES ISLAND 7									261	
JAMES ISLAND 8									236	1
JAMES ISLAND 9									397	1
JAMES ISLAND 10									341	1
JAMES ISLAND 11									438	
JAMES ISLAND 12									399	1
JAMES ISLAND 13									382	
JAMES ISLAND 14									277	
JAMES ISLAND 15									334	
JAMES ISLAND 17									223	
JAMES ISLAND 19									343	
JAMES ISLAND 20									240	1
JAMES ISLAND 22									404	
EDISTO ISLAND					268	118	170	151	143	1
WADHALAW ISLAND 1									153	
WADHALAW ISLAND 2									131	1
JOHN'S ISLAND 1									361	2
JOHN'S ISLAND 2									209	

CONTINUED ON NEXT PAGE

CHARLESTON

COUNTY SCHOOL BOARD DISTRICT DIST 020				COUNTY SCHOOL BOARD DISTRICT DIST 025				CNTY SOIL/WATER COM			
(NP)	(NP)	(NP)	(NP)	(W)	(NP)	(W)	(W)	(W)	(NP)	(W)	
W B	W C	W C	V T	W	W S	W B	W D	W	W T	W	
A	A	O	I H	R	E	E	U	R	U	R	
N R	N P	D B	C O	I	L A	G N	J N	I	R M	I	
A N	A E	E B	T M	T	E B	N	N	T	A B	T	
N W	M R	B	O A	E	R R	E	M	E	Y L	E	
C E	I S	O	R S	-	O O	T	E	-	M E	-	
Y L	E	R	I	I	Y O	T	Y	I	O S	I	
L	A	A	A	N	K		E	M	N T	N	
T	E	H			W		R		D O		
		J							N		
PRECINCTS											
JOHN'S ISLAND 3									366		
JOHN'S ISLAND 4									173		
JOHN'S ISLAND 5A									251		
JOHN'S ISLAND 5B									312		
CHARLESTON 3-A	379	171	223	182					331	1	
CHARLESTON 3-B	262	148	179	147					257		
FOLLY BEACH 1									227		
FOLLY BEACH 2									238		
ST PAULS 1					157	8	11	10	68		
ST PAULS 2					310	31	43	133	180		
ST PAULS 3					335	33	43	19	284	1	
ST PAULS 4					370	162	189	38	187	1	
ST PAULS 5					161	25	20	19	146		
ST PAULS 6					323	4	7	21	239	1	
ABSENTEE TOTAL	232	219	201	194	18	112		63	3,127	29	
CHALLENGE BALLOT	1		1						3		
FAIL SAFE	8	9	6	6	4	10		20	230	2	
CURBSIDE/EMERGENCY	5	6	1	1	1	5		1	72	2	
COUNTY TOTAL	3,933	3,224	3,130	2,375	67	2,051	381	483	455	43,631	

NOVEMBER 5, 1996 SOUTH CAROLINA STATE WIDE GENERAL ELECTION - OFFICIAL RESULTS

CHEROKEE

PRESIDENT AND VICE PRESIDENT						U S SENATE					
(R)	(L)	(D)	(USTP)	(PAT)	(REF)	(ML)	(R)	(L)	(D)	(REF)	(ML)
W J	H J	B A	H H	R P	R P	J H	M T	R Q	E C	P A	(ML)
A O	I L	H H	R P	R P	J H	H T	R Q	E C	P A	(ML)	
B C	R J	L G	W R	S T	S T	H K	S U	C I	L L	E S	A N
B O	R J	L G	A B	S	S	M E	T R	H L	L O	T H	S N
B K	Y O	O R	R E	C	C	M E	M R	A L	I S	E Y	T E
D E	R R	C R	D R	P H	P H	H T	R M	A L	O E	R	T E
O M	B G	L E	T	E O	E O	A O	O O	R I	T	J	T E
L P	R E	I	P	R A	R A	G M	M H	D A			
E	W S	N T	H W	O T	O T	E P		T	S P		C
	N E	O N	L T	T E	T E	L K			R I		
	N E	N	L I			I M			N G		
			T P			S S			S		

PRECINCTS

ALLENS	269		153	2	34	23	1	342	5	147	3	91
ALMA MILLS	209		274		27	20	3	275	5	262	6	61
ANTIOCH	144		70		14	6		147	4	81	3	61
ASHWORTH	200	3	92		29	17		220	4	125	6	31
BROWN'S MILL	58		57		2	3		78		44		
BUFFALO	139		83		12	14		155	4	93	1	31
BUTLER	108	1	41		11	2		117		48	2	21
CHEROKEE FALLS	135		68		17	5		157	5	63	3	41
DRAYTONVILLE	341	1	245	2	42	27	2	398	4	264	7	121
EZELL'S	129		116		12	6		168	1	96	4	21
GAFFNEY NO. 1	81		172		16	8		134		154	2	21
GAFFNEY NO. 2	152	1	436	1	9	6	1	212	5	400	1	71
GAFFNEY NO. 3	92	2	386	3	9	7		129	2	408	3	51
GAFFNEY NO. 4	305	2	270		18	17		335	6	278	4	31
GAFFNEY NO. 5	207	3	114		12	10		197	1	147	2	81
GAFFNEY NO. 6	461	1	269		30	25		509	6	288	7	31
GOUCHER	122		78	1	3	8		152		57	1	61
GRASSY POND	392		224		25	18		426	3	241	5	91
HOLLY GROVE	126		59		19	4		124	6	80	1	51
KING'S CREEK	76		59		11	6	1	99	2	63	3	21
LINESTONE MILL	149		212		25	6		229	11	161	3	31
MACEDONIA	228	2	174		22	20		279	6	167	8	61
METCALF	61		39		3	4		77	1	30	1	11
MORGAN	209	1	107		18	10		240	2	129	1	21
MUSCGROVE	311	1	251		30	24		357	5	265	4	41
NINETY NINE	74	1	49		12	8		102		51	3	
PLEASANT GROVE	127	1	242		4	11		142	3	240	2	21
RAVENNA	52		25		5	3		53		33	2	
SARRATT'S	51		18		5	3		56		20		
THICKETY	124		45		11	4		139	1	48	3	11
TIMBER RIDGE	194		98	2	30	17		231	3	109	7	51
WHITE PLAINS	97		74	1	18	10		124	2	86	2	21
WILKINSVILLE	73		24		4	1	1	81		23		21
WOOD'S	126	2	55		12	7	1	142	3	58	1	21
LITTLEJOHN'S	61		30		4	1		66		34		11
CENTRAL	166	2	148		15	15		202	2	147	4	11
PLEASANT MEADOW	93	1	307	1	4	6	1	103	1	310		31
BLACKSBURG WD 1	153		154		14	14		194	6	142	3	21
BLACKSBURG WD 2	53	1	86		8	6		60	1	93	2	21
BLACKSBURG WD 3	69	2	60		9	5		83	4	61	1	
BLACKSBURG WD 4	176	3	138	3	13	14		212	6	131	6	11
ABSENTEE TOTAL	266	3	191	2	5	8		298	6	176	4	41
CHALLENGE BALLOT	3		1		1			3	1	1		
FAIL SAFE	16		14			3	1	16		18		
FAIL SAFE CHALLENGE	11	1	13		4	4		20		12	1	11
COUNTY TOTAL	6,689	35	5,821	18	628	436	12	7,883	127	5,882	120	142

NOVEMBER 5, 1996 SOUTH CAROLINA STATE WIDE GENERAL ELECTION - OFFICIAL RESULTS

CHEROKEE

REPRESENTATIVE IN CONGRESS DIST 006			STATE SENATE DIST 014		STATE HOUSE DIST 029		STATE HOUSE DIST 030		STATE HOUSE DIST 033		SOLICITOR DIST 037	CNTY CNCL DIST 001	CNTY CNCL DIST 003	CNTY CNCL DIST 004	CNTY CNCL DIST 006
(R)	(D)	(NL)	(R)	(D)	(R)	(D)	(D)	(R)	(R)	(D)	(D)	(D)	(D)	(D)	(D)
L B	M S	P J	M P	H J	J H	M H	M P	R L	R G	D F	M L	M H	M P		
A I	P	O	E	E O	O U	C	H	I	O	O	L O	C	A		
R G	J R	S	H E	N L	H N	E C	O I	A T	H S	R S	H V	F C	H R		
R H	O A	G H	A L	R L	M S	R	L L	L T	O S	U T	A E	R R	O R		
Y A	H T	I	R E	Y Y	U	A	I L	M L	O L E	F U R	Z L	A N W	K I		
M	N T		V R	L	C	D W	N I	N E	M T	U R	E A	A N W	E S		
L			E		K		P	Y	A T	S	L C E	C I S			
	M		Y				R S	H	J	H R	M				
			J					N	C R						
			S R												

PRECINCTS

ALLENS	280	211	7	322	179	149	193		117	402		47			
ALMA HILLS	218	322	7	266	288			479		346	3		227		244
ANTIOCH	138	99	1	165	74			153		187					
ASHWORTH	217	136		232	122			273		300					
BROWN'S MILL	55	61	2	79	43				93	89					
BUFFALO	138	112	1	165	89			178		188					186
BUTLER	94	68		116	48				130	132		24			
CHEROKEE FALLS	138	85	4	148	83			174		183					
DRAYTONVILLE	353	318	5	427	259	40	59	482		524			4		416
EZELL'S	121	136	2	170	95				184	185					
GAFFNEY NO. 1	92	195	1	137	155			245		171	45		200		
GAFFNEY NO. 2	166	450	3	214	404			560		287	300		254		
GAFFNEY NO. 3	97	442	4	160	385			518		216	335		166		
GAFFNEY NO. 4	295	324	1	333	293	122	243	216		428	190	4			
GAFFNEY NO. 5	189	162	1	192	160	122	232			269		301			
GAFFNEY NO. 6	457	345	4	453	357	269	545			635	61	643			
GOUCHER	115	94	2	153	60				175	180					
GRASSY POND	382	294	1	402	280			573		542					116
HOLLY GROVE	114	100	3	140	78			161		168					144
KING'S CREEK	76	87	6	103	66			124		111					
LIMESTONE HILL	152	242	2	200	208			341		268			356		
MACEDONIA	247	212	1	287	174	53	88		254	350		255			
METCALF	61	45	2	67	42	49	60			90					
MORGAN	201	155	2	270	101			212		260					
MUSCGROVE	326	291	5	374	258	226	399			461	55	325			
NINETY NINE	62	90		96	57			136		106					
PLEASANT GROVE	134	250	3	152	238			337		199					344
RAVENNA	50	37		54	31				73	73					
SARRATT'S	51	25	1	54	24	25	52			65					
THICKETY	126	57	2	130	62				151	161		131			
TIMBER RIDGE	201	145	4	234	118	142	149		33	281					
WHITE PLAINS	112	100	1	136	79				165	163					
WILKINSVILLE	63	38	3	69	38	48	58			79					
WOOD'S	116	88	1	137	71			145		174					
LITTLEJOHN'S	57	43		74	25	28	52		16	86					
CENTRAL	176	175	2	204	153	110	218	24		248	48	201	24		
PLEASANT MEADOW	101	311	3	113	306			372		151	286		86		
BLACKSBURG WD 1	159	178	5	200	139			276		231					
BLACKSBURG WD 2	57	94		64	95			127		71					
BLACKSBURG WD 3	69	78		72	77			119		95					
BLACKSBURG WD 4	160	187	1	207	147			262		228					
ABSENTEE TOTAL	254	229	1	301	184	76	78	207	32	353	41	79	51		35
CHALLENGE BALLOT	2	3		3	2			2	1	2	1	1	1		
FAIL SAFE	14	20		16	18	4	7	18	3	22	6	2	5		3
FAIL SAFE CHALLENGE	20	13		16	17					23					
COUNTY TOTAL	6,706	7,147	94	7,909	6,182	1,463	2,435	6,712	1,427	9,783	1,371	2,013	1,374		1,488

NOVEMBER 5, 1996 SOUTH CAROLINA STATE WIDE GENERAL ELECTION - OFFICIAL RESULTS

CHEROKEE

SCHOOL TRUSTEE DIST 002			SCHOOL TRUSTEE DIST 004				SCHOOL TRUSTEE DIST 006		SCHOOL TRUSTEE DIST 008		SCHOOL TRUSTEE DIST 009		
(NP)	(NP)	(NP)	(NP)	(NP)	(NP)	(NP)	(NP)	(NP)	(NP)	(NP)	(NP)	(NP)	
J C	M C	F M	R H	R H	J M	M S	P E	N G	M C	M M	B A	M K	J S
D O	R	L E	O A	O A	E C	M	H G	R	O	A O	O L	I	O P
H O	W O	E A	Y L	X Y	R D	D I	I G	S E	O P	R S	Y L	G R	E E
M K	I S	M N	E	A M	R A	O T	L E	A E	L E	Y T	C I	R B	M
W J	L B	I S		N E	Y N	N H	I E	N M	A L	E	E S	E Y	D C
R	L Y	N		H S	I	H	P R	D E	A	H L	O	G	E R
	I	G		A	W E	I	S	R	H	L L	L N	B	
	E			L	L	E	R	A	D	R			
	J	J				L		B					

PRECINCTS

ALLENS												67	239	163
L A ILLS	7	7	15					192	232	39	16			
CHEROKEE FALLS				28	29	101	64							
DRAYTONVILLE				55	79	100	220			17	7	9	102	51
GAFFNEY NO. 1	12	3	5					61	111	24	34			
GAFFNEY NO. 2	224	150	160											
GAFFNEY NO. 3										210	113			
GAFFNEY NO. 4	3	11	9							31	11			
GAFFNEY NO. 5										27	57			
GAFFNEY NO. 6										43	6	15	39	25
GRASSY POND	1	2	1											
LIMESTONE MILL	20	29	28					118	181					
METCALF				15	22	36	24						1	
MUSCGROVE	8	19	14							11	1	18	60	35
NINETY NINE				10	20	36	88							
PLEASANT GROVE	20	104	23					59	84					
SARRATT'S												4	40	31
TIMBER RIDGE												44	185	104
WILKINSVILLE												6	44	50
LITTLEJOHN'S												12	42	42
CENTRAL										12	19			
PLEASANT MEADOW	55	103	138											
BLACKSBURG WD 1				4	13	18	72							
BLACKSBURG WD 4				15	56	81	194							
ABSENTEE TOTAL	10	17	12	6	3	21	34	19	22	8	12	6	13	11
CHALLENGE BALLOT										1				
FAIL SAFE			2			1	1		2	3	1		6	1
CURBSIDE/EMERGENCY								1						
COUNTY TOTAL	360	445	407	133	222	394	697	450	632	426	277	181	771	513

NOVEMBER 5, 1996 SOUTH CAROLINA STATE WIDE GENERAL ELECTION - OFFICIAL RESULTS

CHEROKEE

WATER SHED DIRECTORS		SL NTR CON	
DIST 831			
(NP)	(NP)	(NP)	(P)
M C	M M	M P	M G
O	C	E	E
C P	J A	R R	H T
H E	A B	O R	E T
A L	C E	B I	N Y
R A	K E	E N	R S
L N		R E	Y
E D		T	
S		J	
		J R	

PRECINCTS

ALLENS	233	205	155	357
ALMA MILLS				286
ANTIOCH				165
ASHWORTH	37	29	24	272
BROWN'S MILL				71
BUFFALO				134
BUTLER	44	28	28	95
CHEROKEE FALLS				156
DRAYTONVILLE	156	122	81	455
EZELL'S	9	2	5	174
GAFFNEY NO. 1				135
GAFFNEY NO. 2				247
GAFFNEY NO. 3				236
GAFFNEY NO. 4				365
GAFFNEY NO. 5				234
GAFFNEY NO. 6				550
GOUCHER	114	102	63	156
GRASSY POND				547
HOLLY GROVE				129
KING'S CREEK				115
LIMESTONE HILL				192
MACEDONIA	235	152	164	302
METCALF				78
MORGAN				186
MUSCGROVE	339	249	195	422
NINETY NINE				109
PLEASANT GROVE				180
RAVENNA	3	9	4	68
SARRATT'S	18	41	12	61
THICKETY	79	54	51	106
TIMBER RIDGE	161	151	87	257
WHITE PLAINS	106	92	65	148
WILKINSVILLE	20	25	14	67
WOOD'S				150
LITTLE JOHN'S	14	17	9	76
CENTRAL				202
PLEASANT MEADOW				219
BLACKSBURG WD 1				232
BLACKSBURG WD 2				73
BLACKSBURG WD 3				104
BLACKSBURG WD 4				198
ABSENTEE TOTAL	45	34	31	301
CHALLENGE BALLOT	1			3
FAIL SAFE	5	3	1	17
FAIL SAFE CHALLENGE				24
COUNTY TOTAL	1,619	1,315	989	8,654

NOVEMBER 5, 1996 SOUTH CAROLINA STATE WIDE GENERAL ELECTION - OFFICIAL RESULTS

CHESTER

PRESIDENT AND VICE PRESIDENT

U S SENATE

(R)	(L)	(D)	(U/STP)	(PAT)	(REF)	(NL)	(R)	(L)	(D)	(REF)	(NL)
M J	H J	B A	H H	R P	R P	J M	M T	R Q	E C	P A	A E
A	A O	I L	O E	O A	O A	O I	H	I U	L L	E S	H S
B C	R J	L G	W R	S T	S T	H K	S U	C I	L O	T H	N T
B K	R J	L G	A B	S	S	N E	T R	H L	I S	E Y	E E
B	Y O	O	R E	C	C	H T	R M	A L	O E	R	T S
K	R	C R	D R	P H	P H	A O	O M	R I	T	J	T E
D E	B G	L E	T	E O	E O	G M	D	D A			
O M	R E	I	P	R A	R A	E P		N			
L P	R O	N	H W	O T	O T	L K		T	S P		C
E	M S	T	I	T E	T E	I N			R I		
	N E	O M	L T			S			M G		
	M E		L I						S		
			T I								
			P U								
			S S								

PRECINCTS

BALDWIN HILL	137	2	307	23	20	11	212	3	342	2	11
BATON ROUGE	146	1	169	26	13	1	196	3	159		4
BECKNAMVILLE	132		261	1	21	11	187	5	263	2	11
BLACKSTOCK	110	1	134	18	8		158	1	127		
EDGEWOOD	220		188	1	38	10	242	5	219	2	11
EUREKA HILL	192		436	2	40	17	263	4	457	9	31
FORT LAWN	172	4	232	46	21	11	219	4	264	4	51
HALSELLVILLE	27		81				31		83		
HAZELWOOD	114		109	17	15		139	3	132	1	11
LANDO	31		47	5	1		42	1	42		11
LANSFORD	91		123	18	8		107		155	1	31
LOWRYS	177	2	170	1	34	26	241	4	183	5	31
RICHBURG	147	1	224	2	11	10	197	5	228	4	31
RODMAN	203	2	216	1	25	14	222	4	251	3	11
ROSSVILLE	53		42	8	3	11	65	2	42		41
WILKSURG	58	1	217	1	6	1	88	6	211	2	
GREAT FALLS 1 & 2	61	2	86	1	3	3	91	2	97		
GREAT FALLS 3	87		166	1	15	13	143	2	179	4	
CHESTER WARD 1	146		451	1	29	14	201	3	485	3	41
CHESTER WARD 2	113	1	289	25	11	11	155	6	299	3	
CHESTER WARD 3	478	1	596	2	50	28	546	10	647	7	41
CHESTER WARD 4	149	2	388	17	19		217	5	380	6	11
ABSENTEE TOTAL	100	3	158	6	7		128	2	146		21
CHALLENGE BALLOT	3						2		1		
FAIL SAFE	6		6	1	1		5		9		
FAIL SAFE CHALLENGE	4		12	2			5		12		21
COUNTY TOTAL	3,157	23	5,108	14	484	274	4,102	77	5,413	58	441

CHESTER

REPRESENTATIVE IN CONGRESS STATE SEN STATE HOUSE STATE HOUSE STATE HOUSE CLERK CRT SHERIFF CORONER CITY AUDIT CITY TREAS

(R)	(D)	(NL)	(D)	(R)	(D)	(D)	(D)	(D)	(R)	(D)	(D)	(D)	(D)
L B	M S	P J	M S	J H	M H	M W	M D	M C	J H	M H	M W	M T	M G
A I	P	O	H	O U	C	I	E	A	I O	O	R	H	W
R G	J R	S	L O	H M	E C	T L	F L	S R	M L	J L	E I	E O	C I
R H	O A	G H	I R	N S	R A	I K	L	U P	L	O C	E I	D M	O N
Y A	H T	I	N T	U C	A	M E	E	E E	E	H O	W H	D A	N N
H	M T		D	K	D W	O S	G N	H N	Y	N H	T	I S	N I
L			A		E W	H Y	E	K T		B		E	E
			H		I T		(R		W E			
					T		G J						
							R R						
							E						
							G						
)						

PRECINCTS

BALDWIN HILL	201	331	21	515	153	362	91	504	118	446	533	502	501
BATON ROUGE	180	164	21	322	117	209	12	319	85	280	331	323	318
BECKNAMVILLE	156	282		402				351	415	84	372	412	401
BLACKSTOCK	136	136	31	244				240	243	59	225	249	247
EDGEWOOD	252	203	11	392				374	374	136	333	390	372
EUREKA HILL	250	466	41	661	95	155	136	256	653	116	624	690	655
FORT LAWN	194	275	71	408				320	417	165	348	423	406
HALSELLVILLE	32	80		102			94		102	16	98	105	103
HAZELWOOD	136	121	21	237				236	233	53	221	240	231
LANDO	40	45		70				49	64	23	63	70	59
LANSFORD	102	150	11	218				204	211	63	193	217	207
LOWRYS	229	184	21	349	199	198			347	109	325	364	353
RICHBURG	164	254	21	365				351	345	109	322	364	348
RODMAN	223	239	21	418	218	235			428	132	350	430	419
ROSSVILLE	58	51		89				89	94	28	85	91	93
WILKSURG	64	234	21	282	51	253			278	47	261	289	278
GREAT FALLS 1 & 2	63	111		159				151	151	55	132	155	146
GREAT FALLS 3	116	203		281				279	281	79	242	290	273
CHESTER WARD 1	190	482	41	639	36	62	342	169	643	104	588	639	629
CHESTER WARD 2	123	320	21	415			274	113	413	94	363	422	400
CHESTER WARD 3	514	640	31	1,119			163	887	1,074	215	997	1,124	1,074
CHESTER WARD 4	159	428	31	557				549	550	104	509	569	542
ABSENTEE TOTAL	103	173	31	224	24	56	25	131	240	63	215	238	234
CHALLENGE BALLOT	1	2		3				3	3		3	3	3
FAIL SAFE	4	10		9	1	1	2	6	9	4	10	11	10
FAIL SAFE CHALLENGE	4	13	11	17				14	14	3	16	17	15
COUNTY TOTAL	3,694	5,597	46	8,497	894	1,531	1,057	4,758	8,413	2,044	7,621	8,666	8,317

NOVEMBER 5, 1996 SOUTH CAROLINA STATE WIDE GENERAL ELECTION - OFFICIAL RESULTS

CHESTER

COUNTY COUNCIL DIST 005	CNTY CNCL DIST 004		CNTY CNCL DIST 006		WATER SHED DIRECTORS DIST 026			WATER SHED DIRECTORS DIST 035			SCHOOL BD DIST 001	SCHOOL BD DIST 002	CNTY SCHOOL BD DIST 005	
	(R)	(D)	(D)	(D)	(NP)	(NP)	(NP)	(NP)	(NP)	(NP)	(D)	(D)	(R)	(D)
J C R M O F T	M A L A D R R V E I P N	M H A T H I O L H T A O S M	M B O N L N W A A R S E	M A L D T A N I E L K	M B U T O L B E R Y R	M M C D S D A O N F A O L D R D K	M N U S N D E N R E Y	M W E H S T R O O K	M W H D I A T E I S S R	M B E I R L D Y	M F O B R T E N D A S	R H A O Y W E S	M S T B R I I L N G F E L L O W	
PRECINCTS														
BALDWIN MILL			389	23									8	46
A ON ROUGE			285											
BECKHAMVILLE					1	2					358			
BLACKSTOCK	165	116			23	21	26							
EDGEHOOR										302				
EUREKA MILL	191	242			174	334	167						26	268
FORT LAMN										307				
HALSELLVILLE	36	72	5											
HAZELWOOD					97	100	89				218			
LANDO										48				
LANSFORD										197				
LOWRYS			126		5	4	2						148	93
RICHBURG					81	50	44			282	41			
RODMAN					37	33	21			144			163	127
ROSSVILLE					57	47	71				86			
WILKSBURG			266											
GREAT FALLS 1 & 2														
GREAT FALLS 3					52	62	63						147	
CHESTER WARD 1			47	268										221
CHESTER WARD 2			190	106									77	89
CHESTER WARD 3				386	18	25	17						5	
CHESTER WARD 4	294	431		424	36	50	39							
ABSENTEE TOTAL	44	57			9	16	15							
CHALLENGE BALLOT	24	44	45	45	1	1	3	79	83	25	34	13	8	16
FAIL SAFE	2		2	3	1	1	1						1	3
COUNTY TOTAL	756	962	1,355	1,255	589	745	560	79	83	25	1,314	1,138	436	863

NOVEMBER 5, 1996 SOUTH CAROLINA STATE WIDE GENERAL ELECTION - OFFICIAL RESULTS

CHESTER

SL. NTR CON

(P)

M
W
I
J
L
E
S
F
O
F
H
E
R
S
O
N

PRECINCTS	
BALDWIN MILL	316
BATON ROUGE	248
BECKHAMVILLE	237
BLACKSTOCK	179
EDGEHOOR	288
EUREKA MILL	398
FORT LAMN	285
HALSELLVILLE	47
HAZELWOOD	174
LANDO	44
LANSFORD	128
LOWRYS	306
RICHBURG	230
RODMAN	325
ROSSVILLE	70
WILKSBURG	145
GREAT FALLS 1 & 2	92
GREAT FALLS 3	152
CHESTER WARD 1	353
CHESTER WARD 2	227
CHESTER WARD 3	758
CHESTER WARD 4	326
ABSENTEE TOTAL	165
CHALLENGE BALLOT	3
FAIL SAFE	7
FAIL SAFE CHALLENGE	6
COUNTY TOTAL	5,509

NOVEMBER 5, 1996 SOUTH CAROLINA STATE WIDE GENERAL ELECTION - OFFICIAL RESULTS

CHESTERFIELD

PRESIDENT AND VICE PRESIDENT						U S SENATE					
(R)	(L)	(D)	(USTP)	(PAT)	(REF)	(NL)	(R)	(L)	(D)	(REF)	(NL)
N J	H J	B A	H N	R P	R P	J M	M T	R Q	E C	P A	A E
A	A O	I L	O E	O A	O A	O I	H	I U	L L	E S	N S
B C	R R	L	W R	S T	S T	H K	S U	C I	L O	T H	N T
O K	R J	L G	A B	S	S	N E	T R	H L	I S	E Y	E E
B	Y O	R O	R E	C	C	H T	R M	A L	O E	R	T S
K	R	C R	D R	P H	P H	A O	O O	R I	T	J	T E
D E	B G	L E	T	E O	E O	A G	M M	D A	T		
O M	R E	I	P	R A	R A	G M	D	N			
L P	O H	M T	H W	O T	O T	E P			S		C
E	W S	O	I	T E	T E	L K			P		
	N E	N	L T			I I			R		
	E N		L I			N S			I		
			T P						N		
			S S						G		

PRECINCTS

ANGELUS-CATARRH	60		63	10	8	1	87	1	61	2		
BAY SPRINGS	30		63	3	2		54		50		2	
BLACK CREEK	14		47	4	1		20		49			
BROCKS HILL	100		273	1	14	15	153	3	281	3	1	
CASH	125		251	1	7	4	145	3	254	1	1	
CAT POND	44	2	36	5	5		66		28	1	2	
CENTER GROVE-WINZO	97		183	1	13	4	126	2	179	3	2	
CENTER POINT	18		22	7	4		40		17	2		
CHERAM NO. 1	440	1	399	1	24	24	539	6	383	7	5	
CHERAM NO. 2	455	2	788	2	43	37	592	13	771	10	7	
CHERAM NO. 3	121		293	2	4	10	175	2	269	5	4	
COURTHOUSE	401		607	1	50	33	619	2	523	3	2	
CROSS ROADS	22		44	5	7		40	1	45		1	
DUDLEY-MANGUM	123		94	18	14		128	6	127	3		
GRANTS HILL	162	2	228	32	19	1	226	9	212	3	4	
JEFFERSON	208	1	348	2	26	13	283	2	351	2	4	
MIDDENDORF	139		80	12	8		184	1	65		1	
MT. CROGHAM	50	2	83	8			94	5	69	2		
OUSLEYDALE	75		79	1	5	10	118	1	83			
PAGELAND	536	3	678	37	49	1	746	10	617	7	8	
PATRICK	81	1	173	17	13	1	128	2	173	3	3	
PEE DEE	52		29	2			59		26			
RUBY	92		127	21	9		141	2	114	4	3	
SHILOH	94	1	115	13	6		122	2	110			
SNOW HILL	39		43	7	4		65	1	28			
VAUGHN	28		22	3	2		43		17			
WEXFORD	34		55	1	5	4	61		43	1		
WHITE OAK	33		52	10	8		68		57			
MCBEE	242	2	294	1	20	22	348	5	292	5	3	
ABSENTEE TOTAL	113		165	3	5		148		154	1		
COUNTY TOTAL	4,928	17	5,734	14	428	340	8	5,618	79	5,448	68	53

NOVEMBER 5, 1996 SOUTH CAROLINA STATE WIDE GENERAL ELECTION - OFFICIAL RESULTS

CHESTERFIELD

	REPRESENTATIVE IN CONGRESS DIST 086			STATE SENATE DIST 027		STATE SENATE DIST 029		STATE HOUSE DIST 065	STATE HOUSE DIST 064	STATE HOUSE DIST 064	STATE HOUSE DIST 065	STATE HOUSE DIST 066	SOLICITOR DIST 084	CLERK CRT
	(R)	(D)	(NL)	(R)	(D)	(R)	(D)	(D)	(R)	(D)	(D)	(D)	(D)	(D)
	L B	M S	P J	T H	M H	R D	M S	M H	P C	M J	M N	M B	M H	M E
	A I	P	O S	O U	O	A R	A	A	A T	E	E	A	O	D
	R G	J R	G H	M L	D L	Y A	E L	J R	E	D N	D I	J X	J D	E D
	R H	O A	I	L	O L	M Y	D E	E R	T	O N	E L	L E	A G	L I
	Y A	H T		I	N A	O T	W E	A I		U I	N S	M Y	Y E	N S
	M			K	N A	N O	A B	N S		G L	N Y	I C	E	A B
	L			I	N D	N	R Y	L		A S	W	C H		E T
		H		N	D		D			S		H A		H
					H		E			J R		E L		V
PRECINCTS														
ANGELUS-CATARRH	76	74	1	80	64							138	137	138
BAY SPRINGS	34	70	1	46	38			89					85	88
BLACK CREEK	16	53		19	40			55					63	57
BROCKS HILL	117	313	4	123	249			391					408	432
CASH	107	294				90	304	246	2	122			370	373
CAT POND	49	47		56	29						77		77	79
CENTER GROVE-WINZO	112	203	1	101	182			284					277	286
CENTER POINT	25	29	2	33	22			48					50	53
CHERAM NO. 1	425	511	2	439	421			826					812	850
CHERAM NO. 2	498	898	8	581	697			1,243					1,256	1,278
CHERAM NO. 3	125	330	2	139	248			419					422	428
COURTHOUSE	440	712		468	523			1,050					1,029	1,095
CROSS ROADS	35	52		41	32			78					78	83
DUDLEY-MANGUM	155	110	1	142	93							216	208	217
GRANTS HILL	197	276	2	200	179			416					422	436
JEFFERSON	243	393	3	237	347							571	558	581
MIDDENDORF	148	102		142	93			200					199	209
MT. CROGHAN	63	103		72	78			142					137	148
OSLEYDALE	80	118	1	91	80			171					162	169
PAGELAND	625	766	7	537	712							1,169	1,148	1,185
PATRICK	100	202	2	132	151			283					289	292
PEE DEE	43	44	1	48	31						77		75	80
RUBY	97	166	3	133	106			242					236	244
SHILOH	106	128	1	110	86			189					202	204
SNOW HILL	46	44	3	34	53			87					88	91
VAUGHN	27	33		31	27			53					56	57
WEXFORD	32	70	1	36	59			94					94	97
WHITE OAK	57	66		67	43			106					106	108
MCBEE	253	387	4	303	284			326				211	522	529
ABSENTEE TOTAL	89	209	2	109	97	7	35	209	2	28	2	19	258	269
COUNTY TOTAL	4,420	6,803	52	4,550	5,064	97	339	7,247	2	150	156	2,326	9,824	10,156

NOVEMBER 5, 1996 SOUTH CAROLINA STATE WIDE GENERAL ELECTION - OFFICIAL RESULTS

CLARENDON

PRESIDENT AND VICE PRESIDENT						U S SENATE					
(R)	(L)	(D)	(USTP)	(PAT)	(REF)	(NL)	(R)	(L)	(D)	(REF)	(NL)
M J	H J	B A	H H	R P	R P	J M	M T	R Q	E C	P A	A E
A	A O	I L	O E	O A	O A	O I	H	I U	L L	E S	N T
B C	R J	L	W R	S T	S T	H K	S U	C I	L L	T H	E E
B O K	R J	L G	A B	S	S	N E	T R	H L	L I	E Y	T S
B	Y O	O	R E	C	C		R H	A L	O E	R	T
K	R R	C R	D R	P H	P H	H T	O O	R I	T	J	T E
D E M	B G	L E	T	E O	E O	A G	M	D A			
L P	R E	I	P	R A	R A	E P		N			
E	O N	N	H W	O T	O T	L K		T	S P		C
	W S	T	I	T E	T E	I N			R I		
	N E	N	L T			N S			N G		
	E N		L I						S		
			T U								
			P U								
			S S								

PRECINCTS

ALCOLU	175		273		9	9		220		275	3	11
BARRINEAU	142		53		5	5		155		67		11
BARROWS HILL	27		30	3	2	1		44	1	26		
BLOOMVILLE	82		140	1	12	5		96	2	154	2	21
CALVARY	44	2	196					55	1	196	1	
DAVIS STATION	175	1	389		14	14		211	4	413	2	11
HARMONY	116		169	2	3	2		121		178		21
HICKS	137		38		8	15		167		47	1	
HOME BRANCH	122	1	58		8	7		143	2	61		11
JORDAN	332	1	316	1	20	23		370	6	366	6	51
MANNING NO. 1	106		170		10	4		126	1	191	1	11
MANNING NO. 2	184	1	255	2	5	9		229		250	3	31
MANNING NO. 3	380	4	186		10	17		421	2	196	2	11
MANNING NO. 4	136		555	1	12	8	1	191	7	598	8	21
MANNING NO. 5	212	1	171	2	7	14		245	3	176	1	
NEW ZION	127		162		5	3		154		162		11
PAXVILLE	115		276		6	5		140	3	287		
PANOLA	26		177					41		177		11
SARDINIA-GABLE	61		125		3			76	1	128	1	11
SUMMERTON NO. 1	395	2	438		20	17		435	6	514	4	51
SUMMERTON NO. 2	36	1	260		4	2		68	1	276	5	31
SUMMERTON NO. 3	71	1	495		7	6		99	2	515		11
TURBEVILLE	321	1	209		12	6		396	3	176		11
WILSON-FORESTON	111		357	1	13	16		166		354	6	31
OAKDALE	51		59		1	3		65		65		11
ABSENTEE TOTAL	146	1	367		2			161	1	235	2	11
CHALLENGE BALLOT	2		3			1		2		5		
FAIL SAFE	9	1	3		5			12		6	1	
COUNTY TOTAL	3,861	18	5,930	13	203	192	1	4,609	46	6,094	50	381

NOVEMBER 5, 1996 SOUTH CAROLINA STATE WIDE GENERAL ELECTION - OFFICIAL RESULTS

COLLETON

PRESIDENT AND VICE PRESIDENT							U S SENATE					
(R)	(L)	(D)	(USTP)	(PAT)	(REF)	(NL)	(R)	(L)	(D)	(REF)	(NL)	(W)
" J	H J	B A	H H	R P	R P	J M	" T	R Q	E C	P A	A E	W R
A	A O	I L	O E	O A	O A	O I	H	I U	L L	E S	N S	R I
B	R R	L G	W R	S T	S T	H K	S U	C I	L O	T H	N T	T E
O	R J	L O	A B	S	S	N E	T R	H L	L O	E Y	E E	I
K	Y O	C R	R E	C	C		M O	A L	I S	R	T S	M
D	R R	L E	D R	P H	P H	H T	O O	R I	O E	J	T E	
O	B G	I N	T P	E O	E O	A O	M N	D A	T		C	
M	R O	T O	H W	R O	R O	G E		N T	S			
P	W S	N	I L	T E	T E	P K			P R			
E	N E		L I			I N			I M			
			T U			S			G S			
			S S									

PRECINCTS

ASHTON	27		30			1		31	2	21	1	1
BELLS	53	1	54		4			53	3	48		
BEREA	25		20		3	1		30		18		
CANADY'S	60		112		7	5		65	1	110	2	
COTTAGEVILLE	366	3	318	3	33	26		383	15	328	10	2
EDISTO	45		129	1	4	2	1	50	2	118	1	1
GREEN POND	93		304	1	3	3		107	3	271		
HENDERSONVILLE	125	1	421		11	5		148	2	397	2	
HORSE PEN	97	1	68		13	7		112	7	64	2	1
HUDSON'S HILL	87		68		14	2		95	3	70	1	
JACKSONBORO	52		127		5	1		63	1	117		
LODGE	100	3	91		6	3		129	3	66	1	1
MAPLE CANE	77	1	79		10	6		97	4	69	1	
MASHAVILLE	92		232		5	1		91	6	216	1	1
PEOPLES	100		49		6	4		105	1	49	1	
PETITS	24	1	21	1	1	1		26	1	17		
PENIEL	79	1	44		10	10	1	92	7	38	4	
RITTER	44		237		5			55		225		
ROUND O	93	2	80	2	13	1		103	5	78	1	
RICE PATCH	83		197	2	15	6		127	5	156	3	
RUFFIN	44		100		8	3		65		81	1	
SIDNEY'S	68		53		6	4		80	1	48	1	
SNOAKS	103	1	287		13	7		130	3	262	1	
STOKES	175		67	3	14	3		188	3	64	1	
SNIDERS	88	2	115		12	2		117	4	90		
WALTERBORO NO 1	269	2	279	2	20	10		306	7	260	3	1
WALTERBORO NO 2	235	3	424	1	26	11	3	271	8	379	6	2
WALTERBORO NO 3	201	3	411	1	17	9		235	8	370	4	2
WALTERBORO NO 4	1,008	4	411	4	66	27		1,066	27	403	7	3
WILLIAMS	45	1	74		3			57	1	62		1
WOLFE CREEK	98		27		6	3		94	4	33	2	
EDISTO BEACH	217	2	81		11	4		220	8	80	2	2
ABSENTEE TOTAL	180		302	1	4	6	1	186		286	3	3
FAIL SAFE	3		2					3		2		
CURBSIDE/EMERGENCY	6		15		2			7	1	14		
COUNTY TOTAL	4,462	32	5,329	22	376	174	6	4,987	146	4,910	62	21

NOVEMBER 5, 1996 SOUTH CAROLINA STATE WIDE GENERAL ELECTION - OFFICIAL RESULTS

COLLETON

	STATE HOUSE DIST 098		STATE HOUSE DIST 097		STATE HOUSE DIST 116		STATE HOUSE DIST 120		STATE HOUSE DIST 121		SOLICITOR DIST 014		
	(R) W A L T E R	(D) H T O D A S N	(W) I R I T E - I N	(D) B A G E L E O E R Y G E H	(W) W R I T E - I N	(R) C H A R M I M S O N	(D) I M C A B R I T N E S T B	(R) C H R I S T I A N L D Y E J R	(D) B O W I E L S	(R) I C K E E V S E S	(D) H L L W O A Y L D T E R P	(D) M U R R A D N A D U O G L H P H I I	(W) W R I T E - I N
PRECINCTS													
ASHTON	18	36	1									45	1
BELLS	39	68										84	
BEREA	22	27										41	
CANADY'S				135	1							135	1
COTTAGEVILLE				96		287	274					451	
EDISTO										41	129	136	
GREEN POND										102	278	312	
HENDERSOVILLE										128	415	470	
HORSE PEN										122	61	132	
HUDSON'S MILL	75	95										122	
JACKSONBORO						49	121			1	3	147	
LODGE	61	133										137	
MAPLE CANE				119	1							121	
MASHAVILLE										97	221	254	
PEOPLES										95	53	91	
PETITS								23	23			35	
PENIEL								100	32			84	
RITTER										52	228	246	
ROUND O										103	80	121	
RICE PATCH								83	200			244	
RUFFIN										50	96	120	
SIDNEY'S				88	1							92	
SNOAKS										113	273	312	
STOKES	149	93										143	
SNIDERS	85	120										158	
WALTERBORO NO 1								205	167	64	125	411	
WALTERBORO NO 2										277	410	489	
WALTERBORO NO 3										231	386	499	
WALTERBORO NO 4	954	516										950	2
WILLIAMS										44	76	84	
WOLFE CREEK	78	48								220	71	80	
EDISTO BEACH										75	215	138	
BARRIER FREE						7	20	11	19	5	13		
ABSENTEE TOTAL	47	75		9		1	2					340	3
CHALLENGE BALLOT												19	
FAIL SAFE												2	
CURBSIDE/EMERGENCY	3			2									
COUNTY TOTAL	1,551	1,211	1	449	3	344	417	422	441	1,820	3,133	7,245	7

NOVEMBER 5, 1996 SOUTH CAROLINA STATE WIDE GENERAL ELECTION - OFFICIAL RESULTS

COLLETON

	CLERK OF COURT		SHERIFF		CORNER		COUNTY COUNCIL DIST 085		COUNTY COUNCIL DIST 086		WATER SHED DIRECTORS DIST 086		
	(D)	(W)	(R)	(D)	(D)	(W)	(D)	(W)	(R)	(W)	(NP)	(NP)	(W)
	H R E E N D A O	W R I T E - I N	H A V E T A R N I S L	J B O E H A N C H Y	H H A R R I V E C E H Y A R D M	W R I T E - I N	H B U F C L O N Y E D R	W R I T E - I N	H K I T N H A E R O D D O R E (T E D)	W R I T E - I N	H S E H A S L E L M A N	H U L R M A E R D Y	W R I T E - I N
PRECINCTS													
ASHTON	44		34	22	43				33		19	33	
BELLS	84		76	36	84				42				
BEREA	42		42	7	40				37				
CANADY'S	134		87	88	136		130						
COTTAGEVILLE	471		490	252	472								
EDISTO	144		75	100	132				57				
GREEN POND	319		155	238	317		315						
HENDERSONVILLE	473		180	380	467		416		78	1			
HORSE PEN	131		143	46	136		53		76				
HUDSON'S MILL	128		128	45	127				115	1			
JACKSONBORO	149		73	109	145		145	1					
LODGE	145		134	67	140				129		87	123	2
MAPLE CANE	125		108	59	125		1						
MASHAVILLE	258		202	121	254		259	1					
PEOPLES	104		111	43	98				111				
PETITS	34		38	11	37				30				
PENIEL	87		117	26	88				103				
RITTER	245		78	206	244								
ROUND O	129		128	59	128		24		87				
RICE PATCH	243		178	126	232				150	1	2	3	
RUFFIN	120		105	53	119				79				
SIDNEY'S	89		87	41	94								
SNOAKS	318		200	218	313				151				
STOKES	155		207	52	154				190				
SWIDERS	158		143	55	159				137				
WALTERBORO NO 1	417		413	168	420		126		275	1			
WALTERBORO NO 2	498	1	449	225	505		413		108				
WALTERBORO NO 3	511		389	242	506	1	457	3	57				
WALTERBORO NO 4	991		1,290	222	991				1,186	3			
WILLIAMS	84		81	42	83								
WOLFE CREEK	83		106	27	83				106				
EDISTO BEACH	135		261	44	135		134						
ABSENTEE TOTAL	374	3	257	222	380	2	216		121	1	3	7	
FAIL SAFE	2		4	1	2								
CURBSIDE/EMERGENCY	21		11	12	21		7		6				
COUNTY TOTAL	7,445	4	6,620	3,665	7,410	3	2,696	5	3,456	8	111	166	2

NOVEMBER 5, 1996 SOUTH CAROLINA STATE WIDE GENERAL ELECTION - OFFICIAL RESULTS

COLLETON

CNTY SCHOOL BRD DIST DIST 001		CNTY SCHOOL BRD DIST DIST 003		COUNTY SCHOOL BOARD DISTRICT DIST 005			CNTY SCHOOL BRD DIST DIST 007		COUNTY SOIL & WATER CONDS		
(NP)	(NP)	(NP)	(NP)	(NP)	(NP)	(W)	(NP)	(NP)	(NP)	(NP)	(W)
M F R L Y A M R E T T E B	W L A H D P R E C H T J R	Z B A R N O W E N	M P O P U R N A E L L E I I I	M F I L I G N L I E X N O N M N R		W R I T E - I N	J H O A S M E I R L T I O N	M W I A L R L T I A M S	M B E I N T O M M N	L L A Y F L A E Y E I T I E S	W R I T E - I N

PRECINCTS

ASHTON	25	15							28	10	
BELLS	58	29							50	11	
BEREA	23	13							28	6	
CANADY'S	95	31							63	27	
COTTAGEVILLE									191	65	
EDISTO	110	18							57	20	
GREEN POND							129	148	107	80	
HENDERSONVILLE									85	189	
HORSE PEN									98	31	
HUDSON'S HILL									80	26	
JACKSONBORO							61	53	48	42	
LODGE	92	61							103	29	1
MAPLE CAME									61	22	
MASHAMVILLE							71	144	144	46	
PEOPLES									79	15	
PETITS									14	10	
PENIEL									53	28	
RITTER							15	90	164	27	
ROUND O									53	27	
RICE PATCH									133	22	
RUFFIN	118	24							87	16	
SIDNEY'S									52	22	
SHOAKS	253	41							111	39	1
STOKES									110	43	
SNIDERS									106	29	
WALTERBORO NO 1					39	23			202	104	
WALTERBORO NO 2				23	49	271	157		179	130	
WALTERBORO NO 3						99	111		216	125	
WALTERBORO NO 4				303	739			87	131	613	352
WILLIAMS	62	34							46	16	
WOLFE CREEK									59	19	
EDISTO BEACH								99	37	92	38
ABSENTEE TOTAL	15	6	25	49	45	22		26	52	167	99
CURBSIDE/EMERGENCY					2	1	1		2	3	6
FAIL SAFE CHALLENGE										2	
COUNTY TOTAL	851	272	351	837	456	314	1	488	657	3,684	1,771
											3

NOVEMBER 5, 1996 SOUTH CAROLINA STATE WIDE GENERAL ELECTION - OFFICIAL RESULTS

DARLINGTON

PRESIDENT AND VICE PRESIDENT

U S SENATE

(R)	(L)	(D)	(USTP)	(PAT)	(REF)	(NL)	(R)	(L)	(D)	(REF)	(NL)
* J	H J	B A	H H	R P	R P	J M	* T	R Q	E C	P A	A E
A	A O	I L	O E	O A	O A	O I	H	I U	L L	E S	N S
B	R	L	W R	S T	S T	H K	S U	C I	L O	T H	N T
C	R J	L G	A B	S	S	N E	T R	H L	I S	E Y	E E
K	Y O	O	R E	C	C		R M	A L	D E	R	T S
D	R	C R	D R	P H	P H	H T	O O	R I	T	J	T E
O	B G	L E	T	E O	E O	A O	M N	D A	T		
M	R E	I N	P	R A	R A	G M		D A			
L	O M	N T	H W	O T	O T	E P		T	S		C
P	W S	O N	I	T E	T E	L I			P R		
E	N E	N	L T			K I			I N		
			L I			N S			G S		
			T U								
			S S								

PRECINCTS

ANTIOCH	282	2	307	26	20	11	318	5	308	3	41
AUBURN	41		236	1	1		41	2	232		
BETHEL	153		138	22	6	21	172	4	137	3	11
BLACK CREEK-CLYDE	172		147	30	16		218	5	136	5	11
BURNT BRANCH	170	1	92	17	10		192	3	99		11
DARLINGTON NO 1	85	1	70	3	3		99	1	56	1	
DARLINGTON NO 2	219	3	370	12	4	21	250	7	320	1	31
DARLINGTON NO 4	192		454	6	6	11	216	4	436	1	
DARLINGTON NO 5	43	1	725	1	6		59	1	704	2	
DOVESVILLE	202		346	3	10	8	209		353		11
HARTSVILLE NO 1	375	5	149	17	11	21	381	4	163	17	21
HARTSVILLE 2&3	155	3	90	8	6	11	164	11	79	5	11
HARTSVILLE NO 4	95		119	4	8	3	114	6	108		21
HARTSVILLE NO 5	613	4	389	1	53	23	655	10	413	3	31
HARTSVILLE NO 6	13		927	2	2	2	28	1	914	2	
HARTSVILLE NO 7	148		129	3	18	7	206	2	92	1	
HARTSVILLE NO 8	572	7	244	1	59	30	627	13	251	5	61
HIGH HILL	252	3	266	6	26	5	275	11	271	5	11
INDIAN BRANCH	129	3	94	13	5	11	149	4	89		11
KELLEYTOWN	558	3	215	1	35	22	570	11	252	6	21
LAKE SWAMP	185	1	156	2	4	4	199	2	152	1	
LAHAR NO. 1	68		274	4	2		72		270		11
LAHAR NO. 2	355	1	262	1	16	7	378	2	252	2	31
LYDIA	82	2	149	1	3	5	90	2	151		
MECHANICSVILLE	257	3	352	4	18	7	270	5	345	2	11
NEW MARKET	198	2	92	19	16	11	240	2	79	4	11
OATES	179	1	156	1	16	3	199	2	147		31
PALMETTO	351	4	263	22	23	41	381	4	259	6	51
SOCIETY HILL	100	3	326	8	2		150	2	303		
SWIFT CREEK	207	1	102	1	8	6	231		85	4	11
DARLINGTON NO 3	839	7	447	2	44	19	945	9	388	4	51
DARLINGTON NO 6	308	1	215	24	8	11	369	6	172	1	
HARTSVILLE NO 9	217	3	277	23	5		257	7	247	4	11
ABSENTEE TOTAL	381	5	310	3	3	11	416	5	277	3	21
CHALLENGE BALLOT			1						1		
FAIL SAFE	2		5	1	2		5		5		
CURBSIDE/EMERGENCY	20		46	1	2	3	22		25		
FAIL SAFE CHALLENGE	2		3						5		
COUNTY TOTAL	8,220	70	8,943	38	587	311	9,147	153	8,576	74	521

NOVEMBER 5, 1996 SOUTH CAROLINA STATE WIDE GENERAL ELECTION - OFFICIAL RESULTS

DARLINGTON

REPRESENTATIVE IN CONGRESS DIST 005			REPRESENTATIVE IN CONGRESS DIST 006			STATE SENATE DIST 029	STATE SEN DIST 031	STATE HOUSE DIST 056	STATE HOUSE DIST 062	STATE HOUSE DIST 066	SOLICITOR DIST 004
(R)	(D)	(NL)	(R)	(D)	(NL)	(R)	(D)	(R)	(D)	(D)	(D)
L B	M S	P J	G M	M C	S J	R D	M S	M L	M H	M H	M B
A I	P	O	A C	L	A O	A R	A	E	E	I	A
R C	J R	S	R L	J Y	V S	Y A	E L	H A	D I	J N	J X
R H	O A	G H	Y E	A B	I H	M Y	D E	U T	E L	E E	L
Y A	H T	I	O D	M U	T I	O T	W E	G H	M S	S S	E Y
N	H T		D	E R	A	M O	A B	H E	M O	S E	M Y
L	H			S N	P	D N	R Y	R R	N Y N		I C
							D	K M	H		H A
							E	A N			E L
								S R			

PRECINCTS

ANTIOCH	273	355	4			211	417		498			475	
AUBURN	41	230	2			31	234	11	264			257	
BETHEL	148	160	5			101	205		244			231	
BLACK CREEK-CLYDE	182	180	2			73	124	117			301	271	
BURNT BRANCH	164	128				96	191		236			235	
DARLINGTON NO 1	76	76				20	37	71	46	56		98	
DARLINGTON NO 2	193	384	5			48	238	185		413		412	
DARLINGTON NO 4				189	463	3	33	416	160	560		563	
DARLINGTON NO 5				41	724	1	41	724		730		729	
DOVESVILLE	183	380	1			107	320	60	434			409	
HARTSVILLE NO 1	332	212	2			41	145	286			450	385	
HARTSVILLE 2&3	152	100	5					192				198	
HARTSVILLE NO 4	81	137	5			35	65	72	83			171	
HARTSVILLE NO 5	587	477	1			235	437	291				828	
HARTSVILLE NO 6	21	922	2			22	922					928	
HARTSVILLE NO 7	163	134						191	73			172	
HARTSVILLE NO 8	592	297	4					682	543		119	547	
HIGH HILL	132	209	1	110	87	1	211	325	7	377		374	
INDIAN BRANCH	125	112	2			12	12	163		169		177	
KELLEYTOWN	525	298	2					670			628	564	
LAKE SWAMP	167	187				153	201			229		228	
LAMAR NO. 1				65	272	59	284			292		284	
LAMAR NO. 2				341	291	1	244	391		415		392	
LYDIA	80	163	1			58	183		195			190	
MECHANICSVILLE	232	355	1	8	23	129	370	63	363	116		451	
NEW MARKET	210	111	4			81	77	149	232			218	
OATES	164	180	3			142	205		251			242	
PALMETTO				348	289	10	94	126	324		441	453	
SOCIETY HILL	89	340	1			83	351		376			371	
SWIFT CREEK	193	120	4			3	3	250	236			212	
DARLINGTON NO 3	733	613	7			39	151	904	1,096			988	
DARLINGTON NO 6	273	270	1					385	401			378	
HARTSVILLE NO 9	216	292	4			103	262	104	392			367	
ABSENTEE TOTAL	286	276		59	58	2	112	225	140	129	86	125	140
CHALLENGE BALLOT					1			1			1		1
FAIL SAFE	4	4	1		1		2	3	3	4	4		6
CURBSIDE/EMERGENCY	16	27		2	12		9	42	3	7	13	19	31
FAIL SAFE CHALLENGE		1		1	3								2
COUNTY TOTAL	6,633	7,730	70	1,164	2,224	18	2,628	7,687	5,483	6,103	3,902	3,704	12,813

NOVEMBER 5, 1996 SOUTH CAROLINA STATE WIDE GENERAL ELECTION - OFFICIAL RESULTS

DARLINGTON

CLERK OF COURT	SHERIFF	CORONER	CITY AUDIT	CITY TREAS	COUNTY COUNCIL DIST 001	CITY ENCL DIST 003	CITY ENCL DIST 005	COUNTY COUNCIL DIST 007	SL NTR COM		
(R) P L A O U W L E E T T E	(D) M S U S G O S T T	(D) M C A G M L P E B M E M L	(D) M N O W R T E N L	(D) M H U R D O S A M D	(D) M C O P E E L L I A M M D D A D	(R) B B I A L L L D Y W I N	(D) M S T J O I N L S H O E N L M E N I A	(D) M J O W H I N L S H O E N L M E N I A	(R) M F L L L O E W E R S D J N R	(D) H A E N Y D W R A E R W E X D B U Z	(P) M S E E G D A W R A S R D K

PRECINCTS

ANTIOCH	278	353	514	503	475	493				15	19	254	
AUBURN	66	215	259	261	255	260						94	
BETHEL	186	120	245	249	231	246			49			172	
BLACK CREEK-CLYDE	223	136	290	294	269	283				140	202	252	
BURNT BRANCH	191	96	245	244	233	247						205	
DARLINGTON NO 1	68	83	107	103	101	106	63	62	12			77	
DARLINGTON NO 2	175	396	456	460	420	450	23	23	329			222	
DARLINGTON NO 4	173	475	591	587	577	587	93	100	379			273	
DARLINGTON NO 5	72	693	734	736	731	732			732			138	
DOVESVILLE	187	367	428	428	429	424				15		115	
HARTSVILLE NO 1	396	133	429	429	382	434					202	320	409
HARTSVILLE 2&3	180	71	200	196	182	199							172
HARTSVILLE NO 4	121	97	181	185	180	182				163			133
HARTSVILLE NO 5	704	348	789	789	690	774					227	248	606
HARTSVILLE NO 6	67	878	929	921	918	921							152
HARTSVILLE NO 7	179	103	205	204	176	189			74				129
HARTSVILLE NO 8	645	219	649	644	542	601				14	15		534
HIGH HILL	266	289	403	381	390	405			374				252
INDIAN BRANCH	119	117	186	183	175	183			183				135
KELLEYTOWN	600	205	633	633	562	612				382	426		588
LAKE SWAMP	187	168	249	245	234	237			237				123
LAMAR NO. 1	73	273	294	295	293	295							54
LAMAR NO. 2	332	293	413	407	399	421							217
LYDIA	106	137	199	197	192	193							83
MECHANICSVILLE	219	394	423	431	452	463							235
NEW MARKET	232	84	259	251	228	248					156	148	227
DATES	201	147	248	255	235	248							174
PALMETTO	389	242	494	485	465	476	151	101	165	114			435
SOCIETY HILL	121	308	381	371	363	369							116
SWIFT CREEK	216	106	244	238	216	231				236			171
DARLINGTON NO 3	622	711	1,075	1,064	1,021	1,063	387	551		146			886
DARLINGTON NO 6	264	283	413	407	384	395	222	228		76			288
HARTSVILLE NO 9	277	231	405	416	368	404							223
ABSENTEE TOTAL	361	332	165	149	151	163	55	115	45	55	63	75	50
CHALLENGE BALLOT		1	1	1	1	1							
FAIL SAFE	4	6	7	7	6	8			1	4		1	2
CURBSIDE/EMERGENCY	11	43	39	40	40	41		5		3			1
FAIL SAFE CHALLENGE		2	2	2	2	2							
COUNTY TOTAL	8,511	9,153	13,784	13,694	12,968	13,586	994	1,185	1,663	1,744	1,199	1,454	8,197

Local questions, DARLINGTON COUNTY, November 5, 1996

QUESTION NO. 2 - "Must a one percent sales and use tax be levied in Darling County for the purpose of allowing a credit against a taxpayer's county and municipal ad valorem tax liability and for the purpose of funding county and municipal operation in Darlington County area?"

PRECINCT NAME	NO. 2	
	* YES	NO
ANTIOCH	305	164
AUBURN	146	69
BETHEL	172	91
BLACK CREEK - CLYDE	211	110
BURNT BRANCH	164	100
DARLINGTON #1	105	37
DARLINGTON #2	289	136
DARLINGTON #4	349	129
DARLINGTON #5	366	321
DOVESVILLE	389	137
HARTSVILLE #1	355	155
HARTSVILLE #2 & #3	159	81
HARTSVILLE #4	125	60
HARTSVILLE #5	698	268
HARTSVILLE #6	463	342
HARTSVILLE #7	143	103
HARTSVILLE #8	557	284
HIGH HILL	321	139
INDIAN BRANCH	143	84
KELLEYTOWN	558	232
LAKE SWAMP	217	77
LAMAR #1	161	39
LAMAR #2	404	139
LYDIA	92	62
MECHANICSVILLE	346	148
NEW MARKET	194	108
OATES	225	93
PALMETTO	474	142
SOCIETY HILL	168	101
SWIFT CREEK	192	98
DARLINGTON #3	987	245
DARLINGTON #6	352	152
DARLINGTON #9	228	171
ABSENTEE, FAIL SAFE, CURB SIDE, CHALLENGE	450	324
COUNTY TOTAL	10,508	4,961

NOVEMBER 5, 1996 SOUTH CAROLINA STATE WIDE GENERAL ELECTION - OFFICIAL RESULTS

DILLON

PRECINCTS	PRESIDENT AND VICE PRESIDENT							U S SENATE					
	(R) H J A O B R K R D O N L P E	(L) H J A O R J Y O R R B R O W S E N E	(D) B A I L L G O R C R L E I N T O N	(USTP) H H D E W R A B R E D R P H I W I L T I L I T U S S	(PAT) R P O A S T S C P H E O R A O T E	(REF) R P O A S T S C P H E O R A O T E	(NL) J H O I H K M E H T O O A G H P E L K I N S	(R) * T H U S U T R M O O M N D	(L) R Q I U C I H L A L R I D A N	(D) E C L L L O I S O E T	(REF) P A E S T H E Y R	(NL) A E S N T E E S T E C	(W) W R I T E - I N
EAST DILLON	619	3	301		20	12	1	616	4	320	2	3	
WEST DILLON	168	2	531		14	10	1	184	1	532	2	1	
SOUTH DILLON	134	1	614	2	12	9		157	6	603	3		
LATTA	374	2	505	1	14	7	1	355	3	536	4	2	2
NEW HOLLY	54		64		2	1		58	2	60			
LAKE VIEW	272	3	287		17	14		268	12	305	3	2	
KEMPER	61		53		7			68		50		3	
GADDY'S MILL	54		29		2	1		53		31	1		
MT. CALVARY	151		396		10	6		143	1	418		1	
BERMUDA	44		104		10	8		50	2	113			
PLEASANT HILL	57		27		2			68	1	17			
HAMER	134	1	204	1	12	11		167	2	195	2	3	
OAKLAND	64		148		7	4		75		148			
CAROLINA	12		51					27		36			
LITTLE ROCK	67		174		2	1		73		166	1		
MINTURN	27		39		3		1	32		37			
OAK GROVE	79		94		8	10		106	3	83			
MANNING	41		50		7	5		58	2	45			
FLOYDALE	160		108		7	2		162	3	107	2	1	
FORK	90		94		5	6		103	1	88	2		
ABSENTEE TOTAL	112		119		3	4		113		128			
COUNTY TOTAL	2,774	12	3,222	4	164	111	4	2,936	43	4,018	22	16	2

NOVEMBER 5, 1996 SOUTH CAROLINA STATE WIDE GENERAL ELECTION - OFFICIAL RESULTS

DILLON

PRECINCTS	REPRESENTATIVE IN CONGRESS DIST 005				STATE SENATE DIST 028		STATE SENATE DIST 030			STATE HOUSE DIST 054		STATE HOUSE DIST 056	
	(R) L B A I R G R H Y A M	(D) * S P J R O A H T N T H	(NL) P J O S G H I	(W) W R I T E - I N	(D) * E L I I C O K T T	(W) W R I T E - I N	(R) D D O E N N A I L T D T O	(D) * G L M O A V G E R I E	(W) W R I T E - I N	(R) P C A O T X E	(D) * J E D N O U I G L C S J R	(D) * K I M N A O R M I O M (J U D G E)	(W) W R I T E - I N
EAST DILLON	527	413	7		630	61					598	31	
WEST DILLON	142	567	4				217	486	2	10	232	400	
SOUTH DILLON	126	640					158	597	1	92	661	7	
LATTA	328	568	4				442	447				598	
NEW HOLLY	48	69	1				62	56				80	
LAKE VIEW	237	348	1	1	476	3						471	
KEMPER	54	66			102							98	
GADDY'S MILL	36	46			67							63	
MT. CALVARY	122	433	1		486	3						492	
BERMUDA	49	116			149							148	
PLEASANT HILL	50	34	1		79							82	
HAMER	124	228	3		270	1						263	
OAKLAND	55	168			191							188	
CAROLINA	7	50	1		53							53	
LITTLE ROCK	62	177	1				72	171		56	182	1	
MINTURN	30	37					34	34		12	17	27	
OAK GROVE	79	112	1				146	40				97	
MANNING	38	63			79							85	
FLOYDALE	134	142			186	2						187	
FORK	79	114	2		153	2						145	
ABSENTEE TOTAL	90	146	3		100		47	51		8	29	157	
COUNTY TOTAL	2,417	4,537	30	1	3,021	17	1,178	1,882	3	178	1,121	4,233	19

NOVEMBER 5, 1996 SOUTH CAROLINA STATE WIDE GENERAL ELECTION - OFFICIAL RESULTS

DILLON

PRECINCTS	STATE HOUSE DIST 059		SOLICITOR DIST 004		CLERK OF COURT		SHERIFF		CORONER		COUNTY COUNCIL DIST 001	
	(D)	(W)	(D)	(W)	(D)	(W)	(D)	(W)	(D)	(W)	(D)	(W)
	M H M A C K T	W R I T E I N	M H J D A G Y E I N	W R I T E I N	M H Y A G W T E N T	M H Y G A W T E N T	W R I T E I N	M G R I A C R E O L D	W R I T E I N	M G R I A M S L E Y	W R I T E I N	M H I M L A L C I A O M S H O N
EAST DILLON			553	5	589		610	1	591		72	2
WEST DILLON			620	3	642	1	646	3	648	1	271	
SOUTH DILLON			671	1	685		691		688		612	4
LATTA	129	1	718	1	758	3	750	2	735	4		
NEW HOLLY			72		74	1	80		77			
LAKE VIEW			438		465		478		476			
KEMPER			92		100		103		102			
GADDY'S MILL			61		64		66		68			
MT. CALVARY			481	1	488		477	4	490			
BERMUDA			147		152		148	2	151			
PLEASANT HILL			80		81		82		82			
HAMER			252	1	271		265	2	274			
OAKLAND			189		191		188	1	191			
CAROLINA			53		56		56		53			
LITTLE ROCK			201		206		206		204			
MINTURN			50	1	51		51	1	49			
OAK GROVE			97		97		99	1	99			
MANNING			79	1	96		94		90			
FLOYDALE			179	1	190	1	198		187			
FORK			139	1	144	1	147	1	147			
ABSENTEE			189		198		197		193		22	
COUNTY TOTAL	129	1	5,361	16	5,380	7	5,632	18	5,595	5	977	6

NOVEMBER 5, 1996 SOUTH CAROLINA STATE WIDE GENERAL ELECTION - OFFICIAL RESULTS

DILLON

PRECINCTS	COUNTY COUNCIL DIST 002		COUNTY COUNCIL DIST 003		COUNTY COUNCIL DIST 004		WATER SHED DIRECTORS DIST 025					CNTY SOIL/WATER COM		
	(R)	(D)	(D)	(W)	(D)	(W)	(MP)	(NP)	(NP)	(NP)	(NP)	(W)	(NP)	(W)
	L A R H Y M J	G A R A O E R T A T C E	M M C R I A E R E N C E S	W R I T E I N	M T A C Y H L E O S R T E R M	W R I T E I N	A B N O T W H M O A Y E	W H A E L N T S E O R M	M M C P K A E U N L Z I L E	M Q U H I R I E L K V I N G L	M S M R I E L V I N G L	W R I T E I N	M S M J I A M H I E E	W R I T E I N
EAST DILLON							33	30	43	55	26		458	
WEST DILLON							66	55	88	95	104	1	221	
SOUTH DILLON							63	54	76	96	91		154	1
LATTA					624	9							383	1
NEW HOLLY					6								29	
LAKE VIEW	155	403											335	1
KEMPER	44	70											74	
GADDY'S MILL	29	54											48	
MT. CALVARY	1	2	325										417	1
BERMUDA	58	94											72	1
PLEASANT HILL	7	77											80	
HAMER			139										128	
OAKLAND			183	1									100	
CAROLINA			51										44	
LITTLE ROCK			192	1									87	
MINTURN			7										28	1
OAK GROVE					83	5							78	
MANNING							2	2	5	7	5		64	
FLOYDALE													139	
FORK													101	
ABSENTEE	7	17	18		28		14	12	18	19	17		157	
COUNTY TOTAL	301	717	915	2	741	14	178	153	230	272	243	1	3,197	6

NOVEMBER 5, 1996 SOUTH CAROLINA STATE WIDE GENERAL ELECTION - OFFICIAL RESULTS

DORCHESTER

PRESIDENT AND VICE PRESIDENT

U S SENATE

(R)	(L)	(D)	(USTP)	(PAT)	(REF)	(NL)	(R)	(L)	(D)	(REF)	(NL)	(W)
W J	H J	B A	H H	R P	R P	J H	H T	R Q	E C	P A	A E	(W)
A	A D	I L	O E	O A	O A	O I	S U	I U	L L	E S	N T	W R
B C	R J	L G	W R	S T	S T	H K	S U	C I	L L	T H	N T	I T
B O K	Y O	O R E	A B	S	S	M E	T R	H L	I S	E Y	E E	T E
K	R	C R E	D R	C	C	H T	R O O M	A L	O E	R	T E	-
D O H	B G	L E	T	P H E O R A T E	P H E O R A T E	A O G H	M D	R I D A N	T	J	C	I N
L P	R E O N S E N	I N T O N	P H W I L L I T P U S S			E P K I N S		T	S P R I N G S			

PRECINCTS

ROSINVILLE	196		418	1	22	19		239	3	396	7	1
ST. GEORGE NO 2	219		103		14	6		226	5	104	2	
ST. GEORGE NO 1	244	1	550	2	22	8		275	1	525	5	2
GROVER	155	2	196		17	7		186	4	182		
REEVESVILLE	193		294	3	22	3		220	4	273	1	
HARLEYVILLE	158	3	153	1	11	6		173		147		
FOUR HOLE	188	1	273	1	11	4	1	195	5	268	2	1
ROSSES	149		198	1	12	10		175	4	185	5	
RIDGEVILLE	283	1	395	3	23	10		298	11	388	9	1
GIVHANS	238	1	334	1	32	15		252	12	338	5	2
DELEMARS	16	1	240		1			17	1	240		
SAUL DAM	55		44		1	1		61		38	2	
COASTAL	654	4	305		43	14	2	632	26	325	12	4
TROLLEY	710	5	283	1	35	16		699	26	302	5	2
TRANQUIL	435	1	165	2	26	19	1	438	9	174	12	1
BEECH HILL	341	2	132	1	23	14	1	330	10	144	5	7
FLOWERTON	263	3	230	1	23	11		288	17	210	5	1
KNIGHTSVILLE	708	6	385	4	70	32		731	31	386	16	4
CLEMSON	555	4	283	4	50	22	1	567	25	296	11	
GERMANTON	275	1	162	2	17	9		280	7	161	4	4
GREENWAY	308	3	218	2	23	13		318	18	212	7	2
NEWINGTON	928	5	256	2	43	30	1	904	27	292	15	4
CAROLINA	115	2	448	1	17	7		133	12	426	3	1
DORCHESTER	813	7	266	2	27	14	2	777	17	299	4	1
ARCHDALE	619	4	269		32	21		580	19	313	8	1
STALLSVILLE	444	1	159	4	27	8	2	437	8	185	3	
INDIAN FIELD	164		501	1	26	10		195	2	498	1	
SPANN	477	7	142	2	27	13		466	19	155	9	2
NORTH SUMMERVILLE	408	3	234	1	36	17	2	418	17	247	5	
TUPPERWAY	711	5	332	1	57	18		709	30	339	15	6
IRONGATE	877	9	363	3	54	35	2	837	39	418	11	3
GREENHURST	321	3	174	1	18	16		313	20	181	6	4
ASHBOROUGH E	580	1	181	1	25	27		562	12	207	11	2
ASHBOROUGH W	569	4	167	4	31	18		555	21	184	8	1
ASHLEY RIVER	928	6	339	3	70	37	2	910	24	396	17	4
WINDSOR	481	5	431	1	45	21	2	471	35	442	12	3
ABSENTEE TOTAL	461	3	264	1	10	14	1	464	6	252	7	3
FAIL SAFE	2		5		2			1		1		
CURBSIDE/EMERGENCY	42		39			1		65		44		
COUNTY TOTAL	15,283	104	9,931	58	1,045	546	20	15,397	527	10,173	250	68

NOVEMBER 5, 1996 SOUTH CAROLINA STATE WIDE GENERAL ELECTION - OFFICIAL RESULTS

DORCHESTER

REPRESENTATIVE IN CONGRESS DIST 001			REPRESENTATIVE IN CONGRESS DIST 006				STATE SEN DIST 037		STATE SENATE DIST 058		STATE SENATE DIST 039		STATE SEN DIST 041	STATE SEN DIST 044
(R)	(NL)	(W)	(R)	(D)	(NL)	(W)	(D)	(R)	(W)	(D)	(W)	(R)	(R)	
M S	J I	W	G M	M C	S J	W	M W	M R	W	M A	W	M C	M E	
A	O N	R	A C	L	A O	R	I	O	R	A	R	C	E	
M M	S N	I	R L	J Y	V S	I	D L	M S	I	J T	I	C	B	
A F	E E	T	Y E	A B	I H	T	E L	E	I	O T	T	L O	S C	
R R	P L	E	O D	H U	T I	E	W I	I C	T	H H	E	E N	I L	
K R	H L	-		E R	A	I	E I	H A	-	N E	-	M E	L E	
D	F A	I		S N		N	T M	A E	I N	W S	I N	F L	R	
		N					T S	L						
				((J				
				J				M		R				
				I				I						
				H				K						
)				E						
				E										

PRECINCTS

ROSINVILLE			179	417	1					489			
ST. GEORGE NO 2			186	110	2					183			
ST. GEORGE NO 1			225	539	1	1	620						
GROVER			156	186	2		261						
REEVESVILLE			192	283	2					361	1		
HARLEYVILLE			152	147	3					198			
FOUR HOLE			177	278	1					335			
ROSSSES			148	199			240						
RIDGEVILLE	326	2					460						
GIVHANS	305	4	1				366	26					
DELEMARS			17	239				20					
SAUL DAM	72	2						69					
COASTAL	816	15						799					
TROLLEY	858	17						814	1				
TRANQUIL	525	11	1					510					
BEECH HILL	415	7						400					
FLOWERTOWN	366	5						349					
KNIGHTSVILLE	885	14	1				26	859	3				
CLEMSON	686	4						659					
GERMANTOWN	349	5						317					
GREENWAVE	408	5						399					
NEWINGTON	1,114	9						1,035	8				
CAROLINA	182	7					476						
DORCHESTER	946	9	1					823	4				
ARCHDALE	746	6						52				688	
STALLSVILLE	554	4						523	1				
INDIAN FIELD				151	516					559			
SPANN	577	4						557					
NORTH SUMMERVILLE	506	7						30					443
TUPPERWAY	911	10						877					
IRONGATE	1,108	9						1,056					
GREENHURST	411	9	1					399	2				
ASHBOROUGH E	684	5						659					
ASHBOROUGH W	689	12	1					648	1				
ASHLEY RIVER	1,163	12	1					707				418	
WINDSOR	662	11						662					
ABSENTEE TOTAL	501	28		37	97		49	411	17	89	3	29	19
CHALLENGE BALLOT								8		1		5	2
CURBSIDE/EMERGENCY	58	5		5	32		16	16		14		1	7
COUNTY TOTAL	16,823	238	7	1,625	3,043	12	1	2,494	13,684	37	2,229	4	1,141
													471

NOVEMBER 5, 1996 SOUTH CAROLINA STATE WIDE GENERAL ELECTION - OFFICIAL RESULTS

DORCHESTER

	STATE HOUSE DIST 866		STATE HOUSE DIST 894		STATE HOUSE DIST 897		STATE HOUSE DIST 898		STATE HOUSE DIST 114		SOLICITOR DIST 081		PROBATE JUDGE	
	(R)	(D)	(R)	(W)	(D)	(W)	(R)	(W)	(R)	(R)	(W)	(R)	(W)	
	ROE MONSTER	MH UGN ITL E DR A C	CH CE OL NL IV ES RS SE	WR IT E - IN	BA GI EL OE RY GE H	WR IT E - IN	MY DO UN NG E- TB TR IC KE LL	WR IT E - IN	MH RR OR BE LL T J WR	WB WA LE TY ER	WR IT E - IN	MY JL IE ME	WR IT E - IN	
PRECINCTS														
ROSTNVILLE					532	1					262		235	
ST. GEORGE NO 2					231						227		195	
ST. GEORGE NO 1					679	2					277	1	250	
GROVER					282						176		170	
REEVESVILLE	73	143			226						236		214	
HARLEYVILLE					226						184		169	
FOUR HOLE					358						229		214	
ROSSES					263						182	1	176	
RIDGEVILLE					479	1					336		319	
GIVHANS					421						310		297	
DELEMARS					245	1					18		18	
SAUL DAM									71		73		70	
COASTAL			710				61				771		767	
TROLLEY							791	3			836		818	
TRANQUIL							494	1			518		498	
BEECH HILL							200		198		400		389	
FLOWERTOWN			88		241	1					350		336	
KNIGHTSVILLE					650	1					876	2	840	1
CLEMSON					454	3					667		650	
GERMANTOWN			318								340		321	
GREENWAVE							381				398		388	
NEWINGTON			1,047	4						1,079	2	1,039	3	
CAROLINA					477						189		189	
DORCHESTER			886								935		882	
ARCHDALE							711	1			715		706	
STALLSVILLE			516								525		515	1
INDIAN FIELD	165	502									195		164	
SPANN			558	1							569		558	
NORTH SUMMERVILLE			480								489		479	
TUPPERWAY			866								885		856	
IRONGATE			116				922	1		1,056		1,026		
GREENHURST			304				92			405		395		
ASHBOROUGH E							659			665		638		
ASHBOROUGH W							642	2		652		634		
ASHLEY RIVER							1,099	2		1,093		1,074		
WINDSOR							653			645		635		
ABSENTEE TOTAL	9	15	179		138		232		7	540	3	556		
CHALLENGE BALLOT			3		1		10			17		15		
FAIL SAFE										1		1		
CURBSIDE/EMERGENCY	1	7	23		27		25			72		69		
COUNTY TOTAL	248	667	6,094	5	5,930	10	6,972	10	276	18,393	9	17,765	5	

NOVEMBER 5, 1996 SOUTH CAROLINA STATE WIDE GENERAL ELECTION - OFFICIAL RESULTS

DORCHESTER

CLERK OF COURT		SHERIFF		CORONER		COUNTY AUDITOR		COUNTY TREASURER		COUNTY COUNCIL DIST 09A		
(D)	(W)	(R)	(W)	(R)	(W)	(R)	(D)	(W)	(D)	(W)	(R)	(D)
M C K A I R S G I E C K C	W R I T E - I M	M A R S H A Y	W R I T E - I M	M I C H A E L I S	W R I T E - I M	M C O N T O N E L T Y	D W A N S M T H Y B U R Y	W R I T E - I M	M K M P I A G E T H S T Y G	W R I T E - I M	M B R O O C K S	V L I E R H G I S N I A B

PRECINCTS

ROSINVILLE	569	1	260	1	262	96	547	571					
ST. GEORGE NO 2	251		228		231	58	281	250					
ST. GEORGE NO 1	722		290	3	280	96	718	719					
GROVER	298		198		185	65	306	305					
REEVESVILLE	428	2	247		234	81	425	429	1				
HARLEYVILLE	240		192		188	107	216	241					
FOUR HOLE	379		231		224	142	329	382	1				
ROSSES	282		189		184	109	259	285					
RIDGEVILLE	487	1	339	9	333	1	224	466					
GIVNARS	444		312	8	317	217	384	457					
DELEMARS	245	1	19		19	16	240	245	1				
SAUL DAM	68		74		71	50	49	67			57	42	
COASTAL	605	1	808		782	1	649	322					
TROLLEY	646	1	847	3	828	681	308	665	1				
TRANQUIL	387	1	537		514	414	205	407	1				
BEECH HILL	289		407		403	329	151	300			203	62	
FLOWERTOWN	363	1	368	1	352	4	242	255	1				
KNIGHTSVILLE	755		906	2	868	3	643	507					
CLEMSON	499	3	678	6	671	513	349	522	2				
GERMANTOWN	317		344		335	233	215	325					
GREENWAVE	373		411	1	399	301	235	371					
NEWINGTON	717	1	1,095	8	1,065	3	854	346	1				
CAROLINA	489		191	1	184	108	447	501					
DORCHESTER	702	1	912	1	884	1	685	382	2				
ARCHDALE	540	1	735	2	724	576	299	568			641	242	
STALLSVILLE	378	1	543		519	1	421	189	1				
INDIAN FIELD	617		200	2	192	69	635	616					
SPANN	428		573	3	565	458	189	437	1				
NORTH SUMMERVILLE	429		508	1	485	383	267	439					
TUPPERWAY	715		912	3	884	3	678	381					
IRONGATE	779		1,110	3	1,048	3	868	372					
GREENHURST	341		415	2	403	1	320	182					
ASHBOROUGH E	448		681	1	671	521	232	475					
ASHBOROUGH W	432		686	2	658	523	203	462					
ASHLEY RIVER	750		1,147	1	1,103	919	367	775			1,007	280	
WINDSOR	659		670	1	661	493	443	698	1		493	444	
ABSENTEE TOTAL	501	8	569	9	548	12	382	336		10	72	28	
CHALLENGE BALLOT	16		14	1	13	14	10	16	1		4	3	
FAIL SAFE	1		1		1	1		1					
CURBSIDE/EMERGENCY	89		70		71	49	68	87					
COUNTY TOTAL	17,678	24	18,917	75	18,359	33	13,588	12,115	1	18,211	26	2,477	1,101

NOVEMBER 5, 1996 SOUTH CAROLINA STATE WIDE GENERAL ELECTION - OFFICIAL RESULTS

DORCHESTER

COUNTY COUNCIL DIST 005		COUNTY COUNCIL DIST 006		REG OF RESKE CONVEY		NTR SHD DE DIST 021		NTR SHD DR DIST 058	
(R)	(W)	(R)	(W)	(R)	(W)	(NP)		(NP)	
M	R	M	S	M	M	M	W	M	W
O	R	C	R	E	R	R	R	R	R
S	I	R	O	I	L	I	I	I	I
E	T	A	T	T	I	T	T	T	T
C	E	N	T	E	N	E	E	E	E
H	R	-	D	-	D	-	-	-	-
A	O	Y	I	A	V	I	I	I	I
R	C	N	H	Y	N	N	N	N	N
D	K								

PRECINCTS

ROSINVILLE				237	1				
ST. GEORGE NO 2				203			3		
ST. GEORGE NO 1				265	1		26		
GROVER				171					
REEVESVILLE				219					
HARLEYVILLE				174					6
FOUR HOLE				223					4
ROSSES				174					
RIDGEVILLE				328					
GIVHANS				310					
DELEMARS				19					
SAUL DAM				69					
COASTAL		648		784					
TROLLEY				818	1				
TRANQUIL				510					
BEECH HILL				391					
FLOWERTOWN	3			346					
KNIGHTSVILLE		410		864	1				
CLENSON		9		671					
GERMANTOWN	337			324					
GREENWAVE	389			385					
NEWINGTON	1,069	1		1,055					
CAROLINA			898	182					
DORCHESTER			576	905					
ARCHDALE				705					
STALLSVILLE				512					
INDIAN FIELD				169	1				
SPANM		457		566					
NORTH SUMMERVILLE				484	1				
TUPPERWAY	881			881					
IRONGATE				1,047					
GREENHURST				401					
ASHBOROUGH E				648					
ASHBOROUGH W				643					
ASHLEY RIVER				1,079					
WINDSOR				631					
ABSENTEE TOTAL	96	2	103	3	547				1
CHALLENGE BALLOT	1		2		14				
CURBSIDE/EMERGENCY	11		10		71				
COUNTY TOTAL	2,787	3	3,113	3	18,025	6	29		11

NOVEMBER 5, 1996 SOUTH CAROLINA STATE WIDE GENERAL ELECTION - OFFICIAL RESULTS

DORCHESTER

COUNTY SCHOOL BOARD DISTRICT
DIST 002

CITY SOIL/WATER COM

(P)	(P)	(P)	(P)	(P)	(P)	(P)	(P)	(P)	(W)	(NP)	(W)
H B	H B	D G	H O	C H	T P	R S	B S	J W	W	W	G T
A	L	A A	O	A E	R A	I E	R N	A A	R	R	E U
H G	B A	N R	C W	R E	U R	C A	U A	N I	I	I	O P
O W	O N	N N	A A	D H	D T	H S	N U	E T	T	T	P P
W E	T O	Y E	R R	L A	Y R	A T	O K	R	E	E	G E
A L	N	T	D D	N	I	R R	S		I	-	R G
R L		E	L	H	D	D U	J T		M	I	E R
D	J		Y		G	D N	A			N	
	R		N		E	D K	S				

PRECINCTS

ROSINVILLE											16	
ST. GEORGE NO 2											2	
ST. GEORGE NO 1											17	
CROVER											5	
REEVESVILLE											9	
HARLEYVILLE											4	
FOUR HOLE											2	
ROSSES											8	
RIDGEVILLE											4	
GIVHANS	151	134	87	172	66	83	60	26	96		12	
DELENARS	10	9	2	239	4	3	5	2	8		1	
SAUL DAM	40	39	17	34	14	23	15	8	17		1	
COASTAL	387	246	155	229	203	155	93	67	180	1	18	
TROLLEY	398	240	146	233	272	222	121	70	235		19	
TRANQUIL	244	188	117	135	132	95	67	70	155		9	
BEECH HILL	195	138	85	146	81	95	54	45	106		3	
FLOWERTOWN	168	160	89	160	73	110	65	42	121	1	8	
KNIGHTSVILLE	365	350	225	330	160	206	156	116	257	1	19	
CLEMSON	258	230	139	236	99	159	104	56	156		15	
GERMANTOWN	139	146	83	145	45	104	66	24	101		6	
GREENWAVE	181	164	73	128	76	86	59	34	111	1	7	
NEWINGTON	440	406	304	321	164	318	166	103	309	2	17	10
CAROLINA	148	119	42	307	47	71	58	29	83		3	
DORCHESTER	389	338	316	332	112	334	208	98	239		22	
ARCHDALE	386	192	187	234	237	175	85	88	169		9	
STALLSVILLE	256	180	127	170	104	143	67	50	182		14	
INDIAN FIELD											1	
SPANN	271	222	144	169	100	151	97	49	166		8	
NORTH SUMMERVILLE	216	185	118	175	88	111	88	44	128	1	14	
TUPPERWAY	345	319	196	250	167	226	128	96	248	1	18	10
IRONGATE	469	301	197	298	239	262	141	131	327	1	13	10
GREENMURST	207	137	84	134	103	78	59	36	94		8	
ASHBOROUGH E	281	182	113	205	158	225	95	71	200		10	
ASHBOROUGH W	257	178	134	163	116	265	96	48	188		7	
ASHLEY RIVER	528	315	200	301	325	272	130	145	271	5	19	1
WINDSOR	324	142	121	274	208	134	85	70	159	2	9	
ABSENTEE TOTAL	278	196	126	219	125	204	90	69	193			
CHALLENGE BALLOT	6	7	2	8	7	4	2	1	6			
CURBSIDE/EMERGENCY	37	33	16	27	16	11	12	2	14			
COUNTY TOTAL	7,374	5,496	3,645	5,774	3,541	4,325	2,472	1,690	4,519	16	357	31

Local questions, DORCHESTER COUNTY, November 5, 1996

COUNTY LOCAL QUESTION NO. 2 - "Must a 1% sales and use tax be levied in Dorchester county for the purpose of allowing a credit against a taxpayer's county and municipal ad valorem tax liability and for the purpose of funding county and municipal operations in the Dorchester County area?"

PRECINCT NAME	NO. 2	
	YES	* NO
ROSINVILLE	198	144
ST. GEORGE 2	189	100
ST. GEORGE 1	233	166
GROVER	124	112
REESESVILLE	182	198
HARLEYVILLE	108	104
FOUR HOLE	142	117
ROSSES	113	145
RIDGEVILLE	242	199
GIVHANS	209	112
DELEMARS	27	223
SAUL DAM	40	36
COASTAL	460	447
TROLLEY	423	475
TRANQUIL	277	292
BEECH HILL	235	217
FLOWERTOWN	205	227
KNIGHTSVILLE	504	516
CLEMSON	398	358
GERMANTOWN	180	197
GREENWAVE	245	231
NEWINGTON	615	519
CAROLINA	163	170
DORCHESTER	619	378
ARCHDALE	427	403
STALLSVILLE	284	282
INDIAN FIELD	173	116
SPANN	283	305
NORTH SUMMerville	285	264
TUPPERWAY	400	569
IRONGATE	384	852
GREENHURST	204	261
ASHBOROUGH EAST	347	343

ASHBOROUGH WEST	367	353
ASHLEY RIVER	636	569
WINDSOR	418	396
ABSENTEE	239	421
CURB SIDE	37	28
FAIL SAFE	7	4
CHALLENGED	10	10
COUNTY TOTAL	10,631	10,962

NOVEMBER 5, 1996 SOUTH CAROLINA STATE WIDE GENERAL ELECTION - OFFICIAL RESULTS

EDGEFIELD

PRESIDENT AND VICE PRESIDENT						U S SENATE					
(R)	(L)	(D)	(USTP)	(PAT)	(REF)	(NL)	(R)	(L)	(D)	(REF)	(NL)
J	H	B	H	R	R	J	T	R	E	P	A
A	A	I	O	O	O	I	M	I	L	E	N
B	R	L	W	S	S	M	S	C	L	T	S
O	R	L	A	S	S	N	T	H	I	E	E
K	J	G	B	S	S	E	R	A	I	R	T
B	Y	O	R	C	C	R	M	A	O	E	T
K	R	C	D	P	P	H	O	A	R	T	T
D	B	L	E	E	E	A	O	M	D	J	E
O	R	I	P	R	R	A	G	M	D		
M	E	N	H	O	O	T	E	P	T	S	C
L	W	T	I	T	T	E					
P	S		L	L	L	I					
E	N	N	T	I	T	P					
	E		S	S	S	S					

PRECINCTS

EDGEFIELD NO. 1	317	4	244		12	4	1	397	6	165		3
EDGEFIELD NO. 2	278	1	389	2	10	6		335	2	215	2	
KENDALL	105	2	138		5	2		163	2	79		
JOHNSTON NO. 1	199	1	464	4	9	4		253	9	409	1	
JOHNSTON NO. 2	340	1	294	1	19	2		417	6	231	1	
TRENTON	357	2	800	2	28	4		465	16	681	3	
MERRIWEATHER	1,197		350	1	41	21		1,320	24	229	8	3
WEST SIDE	303		74		30	12		375		38	5	
HARMONY	192		98		7	4	1	239	1	62		
NORTH SIDE	85		204	1	4	2		103	1	190		
BRUNSON	107	1	214		4	7		129	4	195		
BARRIER FREE								42		92		
ABSENTEE TOTAL	153	1	296		6	1		217		223		
FAIL SAFE			3					2		3		
CURBSIDE/EMERGENCY	7		8					4		2		
COUNTY TOTAL	3,640	13	3,576	11	175	69	2	4,461	71	2,814	20	6

NOVEMBER 5, 1996 SOUTH CAROLINA STATE WIDE GENERAL ELECTION - OFFICIAL RESULTS

EDGEFIELD

REPRESENTATIVE IN CONGRESS			STATE SENATE		STATE HOUSE		STATE HOUSE SOLICITOR		CLERK CRT	SHERIFF	COUNTY AUDITOR	CNTY CNCL	
(R)	(D)	(NL)	(R)	(D)	(R)	(D)	(R)	(D)	(D)	(R)	(D)	(D)	
G	D	L	S	H	C	C	B	H	D	P	G	V	D
R	E	I	U	O	L	L	E	Y	U	A	I	I	O
L	B	N	S	T	A	Y	S	D	A	R	B	L	N
H	B	D	A	H	D	K	C	O	R	A	I	O	C
M	I	A	N	O	E	S	O	N	L	K	I	L	A
D	E	N	S	M	O	E	L	A	E	M	L	R	S
S		L	H	A	R	N	I	L	N	O	I	G	N
E		T	N	S			A	D	H	N	S		
Y		O		L				V		B			

PRECINCTS

EDGEFIELD NO. 1	349	196	2	192	355	316	240		373	402	413	333	240
EDGEFIELD NO. 2	283	250		172	364	276	265		294	402	419	277	274
KENDALL	122	118	1	67	167	120	126		143	180	187	128	120
JOHNSTON NO. 1	204	434	2	97	561	191	466		210	564	567	212	455
JOHNSTON NO. 2	363	264	2	174	455	306	330		368	499	500	347	301
TRENTON	386	737	1	248	893	358	788		449	922	941	370	787
MERRIWEATHER	1,229	287	3	948	601			1,282	1,194	829	846	1,152	346
WEST SIDE	323	83		226	183			355	353	280	285	325	85
HARMONY	218	72	1	104	190	189	108		226	224	230	217	83
NORTH SIDE	84	209		46	245	94	202		102	252	254	84	212
BRUNSON	113	209		62	258	107	212		120	272	275	104	225
BARRIER FREE	27	103		10	124	23	109		38	116	115	25	109
ABSENTEE TOTAL	181	240	1	96	128	118	266	42	128	367	369	158	279
FAIL SAFE		3			3		3			3	3		3
CURBSIDE/EMERGENCY		2		2	15	1	5		1	6	6	5	6
COUNTY TOTAL	3,882	3,207	13	2,444	4,542	2,099	3,120	1,679	3,999	5,318	5,410	3,737	3,525

NOVEMBER 5, 1996 SOUTH CAROLINA STATE WIDE GENERAL ELECTION - OFFICIAL RESULTS

EDGEFIELD

CHTY CNCL DIST 002	COUNTY COUNCIL DIST 005	CHTY CNCL DIST 004	CHTY CNCL DIST 006	WTR SHD DR DIST 001	SCHOOL BD DIST 003	CHTY SCHOOL BRD DIST DIST 004	CHTY SCHOOL BRD DIST DIST 006
(R) H S	(R) J E	(D) N K	(D) M B	(R) M B	(P) M H	(P) M S	(P) M C
P O	D O	N N	U U	I I	O O	M H	O O
S E	E W	C E	B T	D S	O O	G I	B V
A I	A A	H E	E L	A H	S R	E T	R A
M G	R A	C A	T E	N O	C E	O H	A R
U H	D S	R E	T R	N P	A R	R A	N O
E T	S L	E A	Y Y	Y Y	R R	G E	L E
L S	E S	A A	Y Y	Y Y	R R	G E	L E
B B		M M			T T		D R

PRECINCTS

EDGEFIELD NO. 1	358				55		142	28		
EDGEFIELD NO. 2	248						155	24		
KENDALL	125					27	84	28		
JOHNSTON NO. 1		421	540							
JOHNSTON NO. 2		130	348							
TRENTON		28	51	861		504			133	101
MERRIWEATHER					1,278				178	93
WEST SIDE					277					
HARMONY	96	73	88	19						
ABSENTEE TOTAL	90	17	76	69	66	11	76	93	5	13
FAIL SAFE			1							
CURBSIDE/EMERGENCY			1	1	3		2	1	1	1
COUNTY TOTAL	917	669	1,105	950	1,624	66	609	475	86	325

NOVEMBER 5, 1996 SOUTH CAROLINA STATE WIDE GENERAL ELECTION - OFFICIAL RESULTS

EDGEFIELD

COUNTY SCHOOL BOARD DISTRICT DIST 007	COUNTY SCHOOL BOARD DISTRICT DIST 007	SU WTR CON DIST 007
(P) J B	(P) L C	(P) R H
O U	E U	I E
E N	S L	C N
C	L P	H T
H H	I E	Z
	E P	D
	P	S
	E	O
	R	N

PRECINCTS

EDGEFIELD NO. 1						264
EDGEFIELD NO. 2	31	19	2	29	24	4
KENDALL						218
JOHNSTON NO. 1						119
JOHNSTON NO. 2						145
TRENTON						250
MERRIWEATHER	300	403	61	118	91	242
WEST SIDE	61	72	7	221	55	69
HARMONY						189
NORTH SIDE						70
BRUNSON						106
BARRIER FREE						34
ABSENTEE TOTAL	18	13		16	5	2
CURBSIDE/EMERGENCY	6					
COUNTY TOTAL	416	507	70	384	175	317

NOVEMBER 5, 1996 SOUTH CAROLINA STATE WIDE GENERAL ELECTION - OFFICIAL RESULTS

FAIRFIELD

PRESIDENT AND VICE PRESIDENT

U S SENATE

(R)	(L)	(D)	(USTP)	(PAT)	(REF)	(NL)	(R)	(L)	(D)	(REF)	(NL)	(W)
H J	H J	B A	H H	R P	R P	J H	W T	R Q	E C	P A	A E	W R
A A	A O	I L	O E	O A	O A	O I	H I	I U	L L	E S	N T	I T
B C	R J	L G	W R	S T	S T	H K	S U	C I	L O	T H	E E	E -
B K	Y O	O R	A B	S C	S C	N E	T R	H L	I S	E Y	T E	I N
D E	R R	C R	D R	P H	P H	H T	R O	A L	O E	R J	T E	-
O M	B G	L E	P T	E O	E O	A O	O O	R I	T	J	C	I
L P	R E	I N	P H	R A	R A	G H	H D	D A	T			N
E	O M	T O	I H	O T	O T	E P		N	S			
	W S	I T	L I	T E	T E	L I						
	N E	L I	L I			N H						
	M E	T O	T P			S						
		N	S S									

PRECINCTS

BLACKSTOCK	5		53		1			9		51		
BLAIRS	39	1	238		3			52	1	216		2
CENTERVILLE	50		35		6	2		58		30		
FEASTERVILLE	29	1	102					37	1	87		
GREENBRIER	195	2	452	2	15	8	1	224	5	428	1	4
GLADDEN GROVE	11		20		1			16		17		
JENKINSVILLE	35		280	2	2	1		42	1	267	1	
HOREB-GLENN	20	1	148	1	1			31	1	130		2
HICKORY RIDGE	163	1	266		13	7		176	5	252	2	2
LEBANON	158		181		15	3	3	163	3	161	3	3
MITFORD	114	3	197	2	14	4	1	136	3	177	3	1
MONTICELLO	42	1	137		2			43	3	127		
NEW HOPE	14		22					17		14		
RIDGEWAY	217	5	645		16	7		252	6	611	1	1
SIMPSON	103	4	207	2	9	6		127	2	190		
SOUTH WINNSBORO	53	1	242	1	7	7		84	2	212	3	
WINNSBORO HILLS	188		225	1	32	15	1	236	5	204	4	1
WINNSBORO NO. 1	267	3	523	3	24	3	2	300	9	474	2	3
WINNSBORO NO. 2	317	1	323		22	5	3	350	6	290	1	3
WHITE OAK	40	1	88			2		43	3	78		1
WOODWARD	10		55					9		53		
DUTCHMANS CREEK	163	2	144	1	14	5	1	177	6	138	3	
ABSENTEE TOTAL	158		89	1	7		3	62	1	89	2	2
FAIL SAFE	1		3					1		2		
CURBSIDE/EMERGENCY	22		44		5		2	34		29		1
COUNTY TOTAL	2,414	27	4,719	16	209	75	16	2,679	63	4,327	26	26

NOVEMBER 5, 1996 SOUTH CAROLINA STATE WIDE GENERAL ELECTION - OFFICIAL RESULTS

FAIRFIELD

	REPRESENTATIVE IN CONGRESS DIST 005			STATE SENATE DIST 016		STATE SENATE DIST 017		STATE HOUSE DIST 041		CLERK OF COURT		
	(R)	(D)	(ML)	(R)	(D)	(D)	(W)	(D)	(W)	(P)	(D)	(W)
	L B	M S	P J	H G	F B	M S	W	M W	W	S W	M A	W
	A I	P	O	R	R E	H	R	I	R	H A	M	R
	R G	J R	S	G E	A L	L O	I	T L	I	A D	D D	I
	R H	O A	G H	R G	N L	I R	T	I K	T	R L	O E	T
	Y A	H T	I	E O	C	N T	E	H E	E	O I	R R	E
	M	N T		G R	I J	D	-	O S	-	N N	C S	-
	L			Y	S R	A	I	T	I	G	A O	I
		M					N	H	N	T O	S N	N
						H		Y		N	G	
								C				
PRECINCTS												
BLACKSTOCK	8	51		2	9	48		56		2	54	
BLAIRS	29	232	1			246		243		88	171	
CENTERVILLE	49	35				72		66	1	10	64	
FEASTERVILLE	30	96				107		106		21	101	
GREENBRIER	179	474	2			566		559	1	58	550	
GLADDEN GROVE	17	15		23	11			20		3	25	
JENKINSVILLE	32	271				278		281	1	48	244	
HOREB-GLENN	14	151				158		158		60	100	
HICKORY RIDGE	148	293	1	8	2	366	2	377	4	54	355	
LEBANON	146	193	4	173	118	34		246		39	257	
NITFORD	115	203	1	138	181			237	1	30	225	1
MONTECELLO	40	130	1			155		148		29	135	
NEW HOPE	13	21				30		23		2	27	
RIDGEWAY	199	653	1			750	1	746	2	69	718	
SIMPSON	92	231				272	1	274	1	29	264	
SOUTH WINNSBORO	46	252		64	223			275		49	261	1
WINNSBORO MILLS	174	258	1	252	158			331	5	11	408	
WINNSBORO NO. 1	214	557		142	106	450		443	6	111	612	
WINNSBORO NO. 2	281	356	2	320	188	86		509	5	37	528	
WHITE OAK	40	85	1	17	5	88		99	2	14	105	
WOODWARD	10	52		5	11	44	1	62		2	62	
DUTCHMANS CREEK	171	154	2	198	122			215		47	205	
ABSENTEE TOTAL	42	96	1	24	21	82		104	5	27	106	
FAIL SAFE	1	3								2		
CURBSIDE/EMERGENCY	21	43	1	7	11	27		37	4	9	50	
FAIL SAFE CHALLENGE								1				
COUNTY TOTAL	2,111	4,905	19	1,373	1,166	3,859	5	5,816	38	851	5,607	2

NOVEMBER 5, 1996 SOUTH CAROLINA STATE WIDE GENERAL ELECTION - OFFICIAL RESULTS

FAIRFIELD

	SHERIFF			CORONER		CITY CNCL DIST 002		COUNTY COUNCIL DIST 004		CITY CNCL DIST 006		WATER SHED DIRECTORS DIST 019	
	(R)	(D)	(W)	(D)	(W)	(NP)	(NP)	(W)	(NP)	(NP)	(NP)	(W)	
	W Y	M Y	W	M S	W	M R	M Y	W	M K	M L	M M	W	
	A A	O	R	I	R	O	O	R	I	A	C	R	
	Y T	H U	I	J L	I	C B	R U	I	M N	B D	J I	I	
	M E	E N	T	O V	T	A I	E W	T	A L	I D	O V	T	
	E S	R G	E	S I	E	R N	H G	E	R E	L	H E	E	
		M	-	E A	-	O S	M	-	Y Y	L	N R	-	
		A	I	P	I	L O	E	I	Y	Y	I	I	
		N	N	H	N	Y N	L	N	L		E	N	
		W		A		N	E						
						B	J						
PRECINCTS													
BLACKSTOCK	3	56		55									
BLAIRS	22	248		238									
CENTERVILLE	41	52		72									
FEASTERVILLE	30	102	1	106									
GREENBRIER	151	491	20	572			139	2					
GLADDEN GROVE	6	29		27									
JENKINSVILLE	30	278	1	270									
HOREB-GLENN	17	152		162									
HICKORY RIDGE	114	315	15	396		15				122	89		
LEBANON	114	226	7	277		151				106	56	6	
NITFORD	93	233		249		66							
MONTECELLO	29	147	2	134			76						
NEW HOPE	11	21		29									
RIDGEWAY	187	674	2	757									
SIMPSON	86	232	2	269	1								
SOUTH WINNSBORO	65	239	4	267	1								
WINNSBORO MILLS	173	247	34	395					287	1	1		
WINNSBORO NO. 1	223	550	39	648		88			196	7	5		
WINNSBORO NO. 2	256	361	30	536	1	80				19	15		
WHITE OAK	30	90	9	112									
WOODWARD	5	59	1	61									
DUTCHMANS CREEK	122	207	1	236	1	158							
BARRIER FREE				116									
ABSENTEE TOTAL	45	100	40			30	100		9	14	8		
FAIL SAFE		4											
CURBSIDE/EMERGENCY	12	43	32	52		17	43			13	7		
COUNTY TOTAL	1,865	5,156	240	6,036	4	605	647	2	492	282	181	6	

NOVEMBER 5, 1996 SOUTH CAROLINA STATE WIDE GENERAL ELECTION - OFFICIAL RESULTS

FAIRFIELD

WATER SHED DIRECTORS DIST 026		WTR SHD OR DIST 455		CHTY SOIL/WATER COM	
(NP)	(NP)	(NP)	(NP)	(P)	(W)
M A	M B	M H	M P	M A	M W
L	U	C	A	A	R
D T	B T	S D	R T	K T	I T
A	O L	A O	O R	E T	E
N	B E	M N	B I	R E	-
I	B R	F A	E C	R E	I
E	Y	O L	R K	Y W	M
L		R D	T	S	
K	R	D	J	H	
			E R		

PRECINCTS

BLACKSTOCK	25	26	25		29	
BLAIRS					56	
CENTERVILLE					44	21
FEASTERVILLE					36	
GREENBRIER					224	21
GLADDEH GROVE	16	17	25	22	23	
JENKINSVILLE					84	
HOREB-GLENN					51	
HICKORY RIDGE					204	11
LEBANON					154	21
MITFORD	2	1	21		125	
MONTICELLO					45	
NEW HOPE					19	
RIDGEWAY					204	
SIMPSON					100	51
SOUTH WINNSBORO					64	
WINNSBORO MILLS					259	
WINNSBORO NO. 1					274	21
WINNSBORO NO. 2					365	11
WHITE OAK				54	62	11
WOODWARD				19	17	
DUTCHMANS CREEK					144	
ABSENTEE TOTAL				21	44	
CURBSIDE/EMERGENCY					12	
COUNTY TOTAL	43	44	52	97	2,639	161

NOVEMBER 5, 1996 SOUTH CAROLINA STATE WIDE GENERAL ELECTION - OFFICIAL RESULTS

FLORENCE

PRESIDENT AND VICE PRESIDENT											U S SENATE				
(R)	(L)	(D)	(LUSTP)	(PAT)	(REF)	(NL)	(R)	(L)	(D)	(REF)	(NL)				
N J	H J	B A	H H	R P	R P	J M	M T	R Q	E C	P A	A E				
A	A O	I L	O E	O A	O A	O I	H H	I U	L L	E S	N S				
B C	R	L	W R	S T	S T	H K	S U	C I	L O	T H	N T				
O K	R J	L G	A B	S	S	N E	T R	H L	I S	E Y	E E				
B	Y O	O	R E	C	C		R M	A L	O E	R	T S				
K	R	C R	D R	P H	P H	H T	O O	R I	T	J	T E				
D E	B G	L E	T	E O	E O	A O	M N	D A	T						
O M	R E	I N	P H	R A	R A	G M									
L P	O H	T O	I	O T	O T	E P									
E	W S	N	L I	T E	T E	L K									
	N E	N	T I			I N									
	N E	N	P U			S									
			S S												

PRECINCTS

BACK SWAMP	128	1	75	10	7		145	4	76	1	1
BROOKGREEN	111		228	3	4		122	3	245		
CARTERSVILLE	153	1	148	1	4	2	161	1	164	1	
CLAUSSEN	232	1	249		9	10	243	3	255	5	
COLES CR ROADS	625	4	172	32	31		634	6	223	6	3
VOX	122		89	14	5		148		79	3	
COWARDS NO. 1	202		147	17	4	1	242	2	146	3	2
COWARDS NO. 2	179	2	86	15	6		198	2	87	1	1
EBENEZER	1,772	10	546	2	59	50	1,715	19	609	15	9
EFFINGHAM	206	3	108	1	19	12	235	4	101	8	
ELIM	170		88	6	6		171		96	3	
EVERGREEN	268	2	189	1	15	14	286		197	1	2
FLORENCE WARD 1	2	2	462	2	3		12	2	482	3	1
FLORENCE WARD 2	46	2	500	1	1	2	64	3	500	4	3
FLORENCE WARD 3	20	2	623	1	3	1	33	3	659	4	3
FLORENCE WARD 4	197	2	118	6	7	8	205	5	108	3	1
FLORENCE WARD 5	234	3	221	2	4	10	265	5	201	4	6
FLORENCE WARD 6	298	1	125	1	11	15	322	2	121	3	
FLORENCE WARD 7	593	7	205	1	21	11	576	4	215	6	3
FLORENCE WARD 8	817	4	255	26	16		812	6	268	2	2
FRIENDFIELD	91		38	1	9	6	112	1	47	1	
GLENWOOD	156		94	3	9	10	169	1	101	2	3
GREENWOOD	715	6	556	35	23		737	11	560	9	4
HANNAH	196	1	58	7	7		188	2	74	2	1
HIGHMILL	105		44	6	1		114	2	38		
SARDIS	117		49		3		116		50		
JOHNSONVILLE	423	4	282	2	34	16	502	3	280	8	2
KINGSBURG	57	3	142	7	2		65	1	141	1	
LAKE CITY NO. 1	253		358	2	12	3	285	3	360		2
LAKE CITY NO. 2	389	3	206	2	15	15	468	3	192	6	
LAKE CITY NO. 3	298	2	221	1	11	5	324	9	207	1	1
LAKE CITY NO. 4	42	5	838	2	4	6	107	8	786	8	4
LEO	52		66	8	3		63	4	67	2	
MARS BLUFF 1	416	3	306	3	36	28	444	8	337	8	2
MCALLISTER MILL	154		72	11	7		178		61	4	1
OAK GROVE	184	1	56	13	4		189	1	66		1
OLANTA	249	3	172	1	14	7	290	6	179	2	4
PAMPLICO NO. 1	301	3	218	9	11	1	316	2	232	4	
PROSPECT	112		27	2	10	1	126	1	24	1	1
QUINBY	179		218	12	5		204	4	259	2	1
SALEN	102		28	1	7	6	115	4	29	1	
SCRANTON	204	1	103	10	6		221	5	153	1	1
STONE	99	1	157	3			116	4	154	1	
TANS BAY	388	1	221	1	21	14	406	7	248	1	2
TIMMONSVILLE	433	4	727	3	36	25	501	3	797	8	6
PAMPLICO NO. 2	94		243	10	8		107	4	244	5	1
FLORENCE WARD 9	6	2	866	3	1	1	35	10	863	1	1
FLORENCE WD 10	7		469	2	1		21	1	454	2	
FLORENCE WD 11	284	4	150	14	22	1	298	6	170	7	3
FLORENCE WD 12	641	2	241	2	19	17	620	4	276	5	1
FLORENCE WD 14	1,206	3	427	1	46	34	1,192	9	467	6	3
DELMAR	1,202	10	461	1	68	51	1,260	7	462	14	5
SPALDING	24	1	503	1	1		43	1	497		
GILBERT	96	4	378	8	7		117	1	388	3	1
FLORENCE WD 15	277	2	178	11	14		275	5	194	5	1
MARS BLUFF 2	412	2	352	1	24	16	447	2	368	6	6
MILL BRANCH	55		204	7	2		56	2	211	3	1
SAVANNAH GROVE	472	7	553	2	16	16	464	2	610	8	7
WEST FLORENCE	1,005	6	387	4	40	33	1,018	13	403	7	5
ABSENTEE TOTAL	609	8	489	2	12	13	646	11	510	4	2
CHALLENGE BALLOT	4		4		1		6		3		
FAIL SAFE	6		8				6		8		
COUNTY TOTAL	18,490	139	15,804	56	899	664	18,195	245	16,402	224	110

NOVEMBER 5, 1996 SOUTH CAROLINA STATE WIDE GENERAL ELECTION - OFFICIAL RESULTS

FLORENCE

REPRESENTATIVE IN CONGRESS		STATE SEN	STATE SENATE		STATE SENATE	STATE SEN	STATE SEN	STATE SENATE	STATE HOUSE
DIST 006		DIST 028	DIST 029		DIST 030	DIST 031	DIST 032	DIST 034	DIST 039
(R)	(D)	(ML)	(D)	(R)	(D)	(R)	(D)	(R)	(D)
G M	M C	S J	M E	R D	M S	D D	M G	M L	M H
A C	L	A O	L	A R	A	O E	L	E	L A
R L	J Y	V S	D L	Y A	E L	N N	M O	H A	J N
Y E	A B	I H	I I	M Y	D E	A I	A V	U T	O D
O	M U	T I	C O	O T	W E	L T	G E	G H	R O
D	S H	A	K T	N O	A B	D T	I E	H E	N I
	(P		D N	R Y			K M	H I
	J							A N	C I
	I							C N	T
	M							C E	
)							(
								J	
								B	
								O	
								R	
								B	
)	

PRECINCTS

BACK SWAMP	134	90	6					165				103		
BROOKGREEN	113	255	1					10				61		
CARTERSVILLE	150	175	1		102	164		134	177	10				
CLAUSSEM	240	269	1					245	161	57		258		
COLES CR ROADS	672	218	3					7	748					
VOX	110	123	1	109						34				
COWARDS NO. 1	199	182	2						245					
COWARDS NO. 2	171	126	2						225					
EBENEZER	1,753	680	16						1,992					
EFFINGHAM	211	137	3						257					
ELIM	156	112	4								156	107		
EVERGREEN	268	226	2						351					
FLORENCE WARD 1	1	500	2					8	505			501		
FLORENCE WARD 2	46	532	1					66	510					
FLORENCE WARD 3	20	688	2					22	700					
FLORENCE WARD 4	192	127	10					13	12	247				
FLORENCE WARD 5	245	243	4					20	23	318				
FLORENCE WARD 6	306	154	5							391				
FLORENCE WARD 7	577	260	5							693				
FLORENCE WARD 8	798	343	4							926				
FRIENDFIELD	118	45	3							119				
GLENWOOD	164	123	4		2	11					148	127		
GREENWOOD	730	621	5							919				
HANNAH	177	98	2	147						26				
HIGHHILL	98	63		11						112				
SARDIS	113	53									1			
JOHNSONVILLE	443	356	4	385				45	106			175		
KINGSBURG	56	158						82	134					
LAKE CITY NO. 1	244	421	6	11							547			
LAKE CITY NO. 2	377	285	6	336							55			
LAKE CITY NO. 3	268	290	4								433			
LAKE CITY NO. 4	51	876	6								878			
LEO	52	78	4	9							78			
MARS BLUFF 1	445	377	4					574	248			514		
MCALLISTER MILL	162	88	3							99				
OAK GROVE	188	67	3								64	59		
OLANTA	259	239	2								142	117		
PAMPLICO NO. 1	271	286	2					372	168	3		216		
PROSPECT	117	40	2	86										
QUINBY	199	281	4					24	51	252		296		
SALEM	106	41	1							43				
SCRANTON	226	159	4							261				
STONE	99	180	2					129	151			212		
TANS BAY	391	276	6		29	51				398				
TIMMONSVILLE	434	888	7		317	956				12				
PAMPLICO NO. 2	91	266	2					131	230			307		
FLORENCE WARD 9	6	921	1					5	624	25		905		
FLORENCE WD 10	2	474	1					3	485			190		
FLORENCE WD 11	287	202	4					9	25	358				
FLORENCE WD 12	658	288	3							788				
FLORENCE WD 14	1,182	535	13							1,378				
DELMAE	1,245	543	16							1,433				
SPAULDING	28	516						34	438	3		510		
GILBERT	111	402						147	369			62		
FLORENCE WD 15	298	191	5					3	30	350				
MARS BLUFF 2	422	431	5					312	263	226		538		
MILL BRANCH	62	218	3					85	198			238		
SAVANNAH GROVE	470	639	5		197	551				289				
WEST FLORENCE	1,017	480	9					7	18	1,246				
ABSENTEE TOTAL	619	525	5	13	13	19		61	164	543	45	15	153	
CHALLENGE BALLOT	5	3		1					2	3			2	
FAIL SAFE	6	8							3	7			1	
COUNTY TOTAL	18,659	18,471	231	1,108	660	1,752		2,531	5,802	15,518	2,069	997	753	5,026

NOVEMBER 5, 1996 SOUTH CAROLINA STATE WIDE GENERAL ELECTION - OFFICIAL RESULTS

FLORENCE

PRECINCTS	STATE HOUSE	STATE HOUSE	STATE HOUSE	STATE HOUSE	CLERK CRT	SHERIFF	CORNER	COUNTY TREASURER	CHTY CLERK	COUNTY COUNCIL				
	DIST 060	DIST 061	DIST 062	DIST 063					DIST 062	DIST 064				
	(R)	(D)	(D)	(D)	(R)	(D)	(R)	(D)	(D)	(R)	(D)			
	M H	W W	M A	M H	M L	M P	D M	M G	M A	C C	M S	M K	A A	M K
	C K	E L	S S	I I	I I	A A	A I	R R	A A	H L	M M	I I	L L	I I
	W O	W L	H K	J M	H M	B R	V L	J E	M T	R O	K I	J N	C L	M R
	O A	D O	A I	E E	U B	E K	I L	A G	H H	I V	T T	O G	E N	I B
	O O	O N	R N	S S	N A	R R	D I	M G	C E	S E	G H	E	N	T Y
	D R		S Y	S E	T U	N R	P A	E S	B S	R		W		C H
	O W		R		E R	I C			U					E L
	M				H	B		C	B					L
BACK SWAMP					126	100	129	140	110	122				
R OK REEN	1			223	288	86	279	304	94	281				
CARTERSVILLE	149	185			236	100	231	247	114	217				266
CLAUSSEN			70		359	89	430	408	218	299				
COLES CR ROADS				666	533	382	515	593	531	376				
VOX			147		149	56	183	167	83	155	158			
COWARDS NO. 1			266		279	84	307	310	155	244			124	
COWARDS NO. 2			170		189	105	191	219	146	156			140	
EBENEZER	1,598	374		342	1,366	1,478	986	1,459	1,552	906			129	60
EFFINGHAM			182		221	83	274	277	152	197			209	
ELIM	135	137			194	56	214	223	128	144			270	
EVERGREEN			299		360	99	406	410	228	275				
FLORENCE WARD 1					485	7	488	490	10	502				
FLORENCE WARD 2				504	513	38	530	522	42	536				
FLORENCE WARD 3				669	666	33	667	680	30	684				
FLORENCE WARD 4					224	202	140	184	223	185				
FLORENCE WARD 5					292	337	188	303	357	210				
FLORENCE WARD 6					344	282	221	248	316	256				
FLORENCE WARD 7					620	532	359	481	554	448				
FLORENCE WARD 8					861	681	498	647	729	430				
FRIENDFIELD			85		88	60	108	103	91	78	99			
GLENWOOD	152	139			198	97	186	214	154	142				221
GREENWOOD	775	557			946	422	922	1,023	620	742			657	
HANNAH			182		175	66	211	213	141	136	219			
HIGHHILL			107		108	60	102	125	80	84	15			
SARDIS	107	60			96	71	95	107	87	81				114
JOHNSONVILLE			520		542	205	592	605	287	521	668			
KINGSBURG					180	21	191	191	45	168	201			
LAKE CITY NO. 1			585		531	103	563	575	148	537				
LAKE CITY NO. 2			530		459	178	496	508	239	434				
LAKE CITY NO. 3			458		406	100	453	437	149	419				6
LAKE CITY NO. 4			864		854	31	867	870	63	876				
LEO			91		98	17	112	103	30	105	35			
MARS BLUFF 1					553	211	604	634	352	476				
MCALLISTER MILL			180		161	66	184	193	105	150				69
OAK GROVE	132	132			169	77	189	187	118	86				120
OLANTA	319	186			359	139	360	397	185	315			102	
PAMPLICO NO. 1			411		422	101	461	462	216	346	455			
PROSPECT			92		96	52	102	104	78	77	112			
QUINBY					332	157	319	354	162	320				
SALEM	125	26			90	50	102	110	65	87				57
SCRANTON			246		239	126	256	275	174	223				70
STONE					221	53	228	228	74	211	239			
TAMS BAY	382	280			444	230	450	509	306	374				477
TIMMONSVILLE	492	833			1,039	281	1,038	1,096	341	988				1,143
PAMPLICO NO. 2					315	28	327	326	67	293	326			
FLORENCE WARD 9				2	881	21	884	892	29	895				
FLORENCE WARD 10				275	453	9	461	462	10	468				
FLORENCE WARD 11					342	319	207	291	330	256				
FLORENCE WARD 12					704	583	436	508	615	560				
FLORENCE WARD 14					1,287	1,021	910	822	1,083	1,074				
DELMAE					1,303	1,033	890	910	1,112	1,052				
SPAULDING					509	24	517	519	24	515				
GILBERT			245		52	430	78	433	444	98				
FLORENCE WARD 15	16	15			317	319	228	262	340	266	223			
MARS BLUFF 2					573	272	584	638	356	498				
MILL BRANCH					242	12	267	261	47	238	250			
SAVANNAH GROVE	527	577			796	369	743	823	428	689				
WEST FLORENCE	482	133			902	762	718	951	912	598				
ABSENTEE TOTAL	160	72	104	61	361	781	418	709	781	530	577	46	34	32
CHALLENGE BALLOT			1		6	1	7	6	3	6	2			
FAIL SAFE					7	8	8	6	1	8	1			
COUNTY TOTAL	5,552	3,706	5,590	1,979	8,397	25,977	11,849	25,333	27,843	15,442	21,985	2,826	1,660	2,642

NOVEMBER 5, 1996 SOUTH CAROLINA STATE WIDE GENERAL ELECTION - OFFICIAL RESULTS

FLORENCE

CNTY CHCL DIST 006		CNTY CHCL DIST 009		WATER SHED DIRECTORS DIST 022		WATER SHED DIRECTORS DIST 027			SL WTR COM
(D)	(R)								
M I J L S D I N K Y	H Y J M O A H N A	D A J N O I H E B	L E J E H N E	M A W T A R R E W S	R A J U I C H N Y D	W A D R E D L T S A R	M R G B I E L R E T S S M		

PRECINCTS

BACK SWAMP									79
BROOKGREEN									116
CARTERSVILLE									79
CLAUSSEN									166
COLES CR ROADS		77							391
VOX									72
COWARDS NO. 1	279				194	95	79		104
COWARDS NO. 2	162				170	84	59		98
EBENEZER		2,021							986
EFFINGHAM	148								125
ELIM									122
EVERGREEN	239								172
FLORENCE WARD 1									44
FLORENCE WARD 2									55
FLORENCE WARD 3									87
FLORENCE WARD 4									132
FLORENCE WARD 5		107							190
FLORENCE WARD 6									220
FLORENCE WARD 7									348
FLORENCE WARD 8									482
FRIENDFIELD									52
GLENWOOD									116
GREENWOOD	700								427
HANNAH									121
HIGHHILL					67	44	57		77
SARDIS									61
JOHNSONVILLE									337
KINGSBURG									51
LAKE CITY NO. 1									224
LAKE CITY NO. 2					262	202	329		293
LAKE CITY NO. 3	17								210
LAKE CITY NO. 4									129
LEO					56	28	43		52
MARS BLUFF 1									356
MCALLISTER HILL	142		170	71	108	82	107		99
OAK GROVE									62
OLANTA	187		175	198					126
PAMPLICO NO. 1									224
PROSPECT									70
QUINBY									156
SALEM	71		66	54	72	66	35		61
SCRANTON	127		193	97					111
STONE									90
TANS BAY									241
TIMMONSVILLE									327
PAMPLICO NO. 2									100
FLORENCE WARD 9									96
FLORENCE WD 10									60
FLORENCE WD 11									199
FLORENCE WD 12		12							393
FLORENCE WD 14		141							819
DELMAR		1,386							713
SPAULDING									21
GILBERT									93
FLORENCE WD 15									224
MARS BLUFF 2									329
HILL BRANCH									48
SAVANNAH GROVE		586							321
WEST FLORENCE									645
ABSENTEE TOTAL	32	154	7	8	10	9	12		472
CHALLENGE BALLOT	4								1
FAIL SAFE		4							3
COUNTY TOTAL	2,108	4,488	591	428	939	610	721		12,678

NOVEMBER 5, 1996 SOUTH CAROLINA STATE WIDE GENERAL ELECTION - OFFICIAL RESULTS

GEORGETOWN

	PRESIDENT AND VICE PRESIDENT						U S SENATE					REPRS IN CONGRESS DIST 001		
	(R) J A B C O K B K D E O M P L E	(L) H J A O R R J Y O R B G R O M W S N E N	(D) B A I L L G O C R E I N T O N	(USTP) H H O E W R A B R E D R T P H W I L L I T I P U S S	(PAT) R P O A S T S C P H O E R A O T E	(REF) R P O A S T S C P H O E R A O T E	(NL) J H O I H K N E H T A O G E P L K I N S	(R) M T S U R C I R M O O M D	(L) R Q I U C I H L A L R I D A N T	(D) E C L L L O I S O E T S P R I N G S	(REF) P A E S T H E Y R J	(NL) A E N S T E E T S C	(R) M S A M N F R O K R D	(NL) J I O N S N E P L H L A F
ANDREWS	238	1	552	1	20	10		328	4	504	4	5	381	121
ANDREWS OUTSIDE	162		236	1	13	6		191	5	243	2		239	41
BETHEL	172		60		21	15		199	4	75	2	1	235	17
BLACK RIVER	351	1	173	1	32	27		387	4	226	3	1	531	23
BROWN'S FERRY	90	3	638	1	9	8		118	5	632	8	4	145	101
CHOPPEE	52		151		2	1		66	2	269	2	1	86	39
CARVER'S BAY	88		82	1	5	8		120		69	1		126	11
FOLLY GROVE	183		108		13	7		213	1	100	5		228	27
GEORGETOWN NO 1	237	5	285	1	13	7		267	7	314	5	1	386	57
GEORGETOWN NO 2			154	1				8	1	152	1		14	24
GEORGETOWN NO 3	82		477	4	14	6	2	132	9	458	7	4	164	107
GEORGETOWN NO 4	158	2	151		10	9		181	5	156	1	2	254	24
GEORGETOWN NO 6	8		92		2	2		11	1	98	3	1	21	14
GEORGETOWN NO 7		1	95	2	1			2	2	148			4	16
GRIER'S	6		173					14	3	178	2		18	25
KENSINGTON	416	2	195		30	24	1	455	7	250	8	1	622	39
GEORGETOWN NO 5	477	4	365	1	52	20		538	9	313	10		699	53
MURRELL'S INLET	909	7	678		79	65	3	892	37	809	36	12	1,329	142
MYERSVILLE	5		135		1			7	1	147		1	13	18
PAWLEY'S ISLAND NO 1	646	1	307		34	20		567	10	457	12	8	899	62
PENNYROYAL	70		115	2	10	6		99	5	105	7	3	129	33
PLANTERSVILLE	31		335		5	3		52	4	327	1		67	28
PLEASANT HILL	247	1	218		16	7		311	3	221	5	1	342	65
POTATO BED FERR	59		89		3	1		78	1	76	1		87	6
SAMPIT	79	2	399	1	8	13		111	7	392	4	3	159	74
SANTEE	17	4	372	1	7	3		32	8	366	6	2	62	40
CEDAR CREEK	100		48		8	12		122	1	51			137	7
SPRING GULLEY	243	1	321	4	34	22		295	13	354	7	2	412	84
WINYAH BAY	273		120	2	15	9		279	6	178	2	2	372	22
PAWLEY'S ISLAND NO 2	255	2	371	2	32	25	1	279	12	410	12	5	434	85
PAWLEY'S ISLAND NO 3	455	1	199		28	25		430	7	279	10	8	610	49
PAWLEY'S ISLAND NO 4	476	3	224		29	24		448	10	310	10	8	656	48
ABSENTEE TOTAL	391	3	331	1	9	7	3	408	8	383	3	4	517	38
CHALLENGE BALLOT	5		2		1			5		2			6	
FAIL SAFE	42		47		1	1		40	2	49	1		49	5
COUNTY TOTAL	7,023	44	8,298	27	557	393	10	7,685	204	9,101	181	80	10,433	1,545

NOVEMBER 5, 1996 SOUTH CAROLINA STATE WIDE GENERAL ELECTION - OFFICIAL RESULTS

GEORGETOWN

STATE SEN DIST 852	STATE SENATE DIST 854	STATE SEN DIST 857	STATE HOUSE DIST 105	STATE HOUSE DIST 108	PROB JUDGE	CLERK OF COURT	SHERIFF	CORONER	CHY AUDIT		
(D) M C J G I L Y L A N C E Y	(R) M R A V R E T N H E U L R	(P) G S R M I E G T H	(D) M W I D L E W I A T S	(D) M B R T O H W H E M O D D O R E A	(R) D T O H M H S A S	(D) M H I V L D E A R	(D) M A K G E R M I H S L E Y	(R) M H O O L A L A N T E R S	(D) M C R A I B B L A N E	(D) M J O O K H E N S O N O E M T H K	(D) M F R E E D E N A A N E

PRECINCTS

ANDREWS	741			653			760	139	688	245	598	719	730
ANDREWS OUTSIDE	369			330			306	125	307	155	285	357	361
BETHEL	172				188	90	214	122	158	156	124	193	181
BLACK RIVER	406				325	279	461	232	370	327	293	458	454
BROWN'S FERRY	695			697			699	68	692	83	689	703	704
CHOPPEE	312			303			309	19	320	34	309	307	312
CARVER'S BAY	156			111			155	35	149	30	156	150	152
FOLLY GROVE	264			188			223	98	206	35	290	225	211
GEORGETOWN NO 1		149	133	169		194	388	490	254	410	269	314	472
GEORGETOWN NO 2				145	156			156	1	157	10	154	154
GEORGETOWN NO 3	101			352	534			547	64	532	116	496	549
GEORGETOWN NO 4		142	166			120	217	274	77	248	175	168	274
GEORGETOWN NO 6				103	99			111	1	109	13	102	108
GEORGETOWN NO 7				146	151			146	2	149	4	149	148
GRIER'S	184			187				178	10	168	18	165	182
KENSINGTON	505				355	353	581	200	504	435	286	580	560
GEORGETOWN NO 5		475	336		428	430	674	301	548	498	377	684	689
MURRELL'S INLET		562	1,106		901	845	1,202	861	846	866	899	1,225	1,212
HYERSVILLE	146			132			151	6	147	2	153	150	149
PAWLEY'S ISLAND NO 1		432	598		575	473	665	564	436	651	388	670	664
PENNYROYAL		97	94		81	127	172	44	160	77	139	173	177
PLANTERSVILLE	345			299	16	37	353	31	345	53	327	353	356
PLEASANT HILL	440			365			430	119	401	43	505	436	429
POTATO BED FERR	132			107			133	42	113	50	106	120	129
SAMPIT	340			101	89	421	359	64	445	105	410	456	462
SANTEE	106			280		27	376	105	26	380	46	365	392
CEDAR CREEK	117				103	63	122	83	85	76	95	117	112
SPRING GULLEY	38	190	116	67	216	112	175	556	140	509	216	453	565
WINYAH BAY		251	149	16		243	218	341	199	259	275	198	356
PAWLEY'S ISLAND NO 2		230	433			261	459	551	260	439	315	410	563
PAWLEY'S ISLAND NO 3		277	448			335	400	476	356	334	401	334	484
PAWLEY'S ISLAND NO 4		391	364			409	374	498	422	323	494	286	497
BARRIER FREE							516						501
ABSENTEE TOTAL	99	284	224	61	93	335	325	5	346	436	394	415	540
CHALLENGE BALLOT	2	4	1		1	3	2	64	4	4	3	5	4
FAIL SAFE	32	11	5	20	26	17	34		26	61	28	64	60
COUNTY TOTAL	5,702	3,495	4,173	1,460	4,648	5,117	6,086	13,061	5,341	11,438	6,698	10,507	13,428

NOVEMBER 5, 1996 SOUTH CAROLINA STATE WIDE GENERAL ELECTION - OFFICIAL RESULTS

GEORGETOWN

COUNTY TREASURER		CNTY CNCL DIST 002		COUNTY COUNCIL DIST 003		CNTY CNCL DIST 004		CNTY CNCL DIST 005	
(R)	(D)	(R)	(R)	(D)	(D)	(D)	(D)	(D)	(D)
H C	M W	M C	H C	M J	M J	M H	M H	M H	M H
R	A	H	A	O	O	O	O	O	O
I	L S	R A	R	M H	L H	L H	L H	L H	L H
J B	O H	O R	E O	O N	I N	E I	E I	E I	E I
O B	R I	N L	V L	R S	L S	L N	L N	L N	L N
H N	E M	T	E I	R O	L O	L G	L G	L G	L G
S	T T	O N	R E	I M	I N	I M	I M	I M	I M
	A O		E A	S	E	E	E	E	E
	N		T		J				
	D								

PRECINCTS

ANDREWS	193	641		148	469		154
ANDREWS OUTSIDE	146	291		18	26		239
BETHEL	155	122					182
BLACK RIVER	230	385					
BROWN'S FERRY	66	700					
CHOPPEE	38	301					74
CARVER'S BAY	61	124					
FOLLY GROVE	133	186					226
GEORGETOWN NO 1	145	426	365				
GEORGETOWN NO 2	3	158				157	
GEORGETOWN NO 3	68	538				539	
GEORGETOWN NO 4	100	236	242				
GEORGETOWN NO 6	3	112				108	
GEORGETOWN NO 7	2	149				149	
CRIDER'S	9	173					
KENSINGTON	271	437					
GEORGETOWN NO 5	351	511	709				
MURRELL'S INLET	620	1,130					
MYERSVILLE	7	148					
PAWLEY'S ISLAND NO 1	402	633					
PENNYROYAL	55	151				146	
PLANTERSVILLE	26	355					
PLEASANT HILL	199	335					440
POTATO BED FERR	45	110					131
SAMPIT	78	435		117	386		
SANTEE	20	392		49	370		
CEDAR CREEK	90	80		101	62		
SPRING GULLEY	193	473				155	
WINYAH BAY	182	284	359				
PAWLEY'S ISLAND NO 2	180	544					
PAWLEY'S ISLAND NO 3	319	401					
PAWLEY'S ISLAND NO 4	342	429	450				
ABSENTEE TOTAL	278	510	118	10	36	43	10
CHALLENGE BALLOT	3	4	2				
FAIL SAFE	24	68	11	4	17	19	17
COUNTY TOTAL	5,037	11,972	2,256	447	1,366	1,316	1,473

NOVEMBER 5, 1996 SOUTH CAROLINA STATE WIDE GENERAL ELECTION - OFFICIAL RESULTS

GEORGETOWN

COUNTY SCHOOL BOARD DISTRICT DIST 001										CHAIRMAN SCHOOL BOARD		SL NTR CON
(R)	(R)	(R)	(R)	(D)	(D)	(D)	(D)	(R)	(D)	(P)		
DB	KB	AD	JR	NB	NB	NE	NS	WS	WC	WW		
OR	AY	LA	JO	HR	CU	EL	JP	IT	GE	WI		
UA	RR	LN	HW	HO	CT	BL	JE	LE	GER	WL		
CY	EM	AI	NE	AW	HT	BE	JO	LI	OR	HL		
	NE	NE	NL	RN	AO	EO	HR	IN	GE	EA		
		L	YL	OL	RN	MO	NS	AE	OR	LN		
				D	LE	NT	H	NR	GE	ES		
				J	S	YT		E		R		
					A					B		
					N							

PRECINCTS

ANDREWS	250	228	201	332	502	521	574	526	162	666	314
ANDREWS OUTSIDE	156	162	136	197	234	237	281	267	118	316	149
BETHEL	184	173	152	194	58	56	123	84	172	100	130
BLACK RIVER	338	332	339	340	191	209	272	194	311	299	323
BROWN'S FERRY	84	91	75	97	655	637	662	649	118	643	162
CHOPPEE	40	34	25	42	271	269	287	279	55	278	92
CARVER'S BAY	30	34	34	35	68	62	174	66	46	136	71
FOLLY GROVE	84	85	86	77	99	95	279	96	141	162	150
GEORGETOWN NO 1	257	189	201	264	296	346	283	286	149	430	265
GEORGETOWN NO 2	1	3	2	4	164	153	149	156	10	150	30
GEORGETOWN NO 3	74	82	82	75	507	485	485	491	87	505	220
GEORGETOWN NO 4	174	144	150	203	136	160	169	112	118	216	146
GEORGETOWN NO 6	7	4	6	8	107	106	100	106	6	105	27
GEORGETOWN NO 7	3	1			150	148	144	149	7	144	21
GRIER'S	14	12	10	8	189	177	81	194	10	191	50
KENSINGTON	377	364	348	418	242	272	347	201	368	323	359
GEORGETOWN NO 5	493	456	447	482	342	295	361	333	410	437	483
MURRELL'S INLET	1,014	1,004	877	920	635	695	611	671	890	820	855
MYERSVILLE	5	4	4	4	148	146	145	150	14	140	18
PAWLEY'S ISLAND NO 1	740	704	570	684	258	337	228	314	580	437	468
PENNYROYAL	78	72	63	76	118	110	124	129	71	131	108
PLANTERSVILLE	41	44	40	34	330	318	172	331	158	220	100
PLEASANT HILL	136	106	115	140	224	219	431	259	211	314	277
POTATO BED FERR	58	69	58	84	74	81	101	82	40	115	54
SAMPIT	97	80	82	107	405	389	401	405	115	391	175
SANTEE	30	28	22	21	381	375	369	381	27	379	69
CEDAR CREEK	103	101	90	114	40	37	59	52	95	68	66
SPRING GULLEY	247	246	227	246	364	329	418	379	260	389	316
WINYAH BAY	281	274	244	283	152	162	173	157	224	238	210
PAWLEY'S ISLAND NO 2	357	327	254	311	357	371	322	360	280	419	311
PAWLEY'S ISLAND NO 3	492	456	395	490	170	220	160	196	369	343	347
PAWLEY'S ISLAND NO 4	538	502	427	522	198	253	190	228	423	343	378
ABSENTEE TOTAL	408	396	366	415	310	346	293	336	353	421	296
CHALLENGE BALLOT	4	4	4	4	1	1	3	2	4	2	2
FAIL SAFE	36	31	34	35	45	48	44	52	26	61	23
COUNTY TOTAL	7,231	6,842	6,166	7,266	8,421	8,665	9,015	8,673	6,428	10,332	7,065

NOVEMBER 5, 1996 SOUTH CAROLINA STATE WIDE GENERAL ELECTION - OFFICIAL RESULTS

GREENVILLE

PRESIDENT AND VICE PRESIDENT						U S SENATE					
(R)	(L)	(D)	(USTP)	(PAT)	(REF)	(NL)	(R)	(L)	(D)	(REF)	(NL)
M J	H J	B A	H H	R P	R P	J M	M T	R Q	E C	P A	A E
A A	A O	I L	O E	O A	O A	O I	H U	I U	L L	E S	H T
B C	R J	L G	W R	S T	S T	H K	S U	C I	L L	T H	A M
O K	R J	L G	A B	S	S	M E	T R	H L	I S	E Y	N T
B	Y O	O	R E	C	C		R O	A L	O E	R	E S
K	R R	C R	D R	P H	P H	H T	M O	R A	T	J	T T
D E	B G	L E	T	E O	E O	A O	H D	R A			E
O M	R O	I M	P H	R A	R A	G M		D A			T
L P	W S	T O	H W	O T E	O T E	E P		H			S
E	H E	N	I L	T E	T E	L I		T	S		C
			L I			N H					
			T I			S					
			T P								
			S S								

PRECINCTS

GREENVILLE 1	392	2	177	3	12	16	405	8	188	4	91
GREENVILLE 2	233	6	171	1	17	11	241	9	184	6	41
GREENVILLE 3	449	5	246	1	18	16	21	453	11	277	8
GREENVILLE 4	263	1	401	1	17	26	31	294	13	400	3
GREENVILLE 5	252	14	323	3	9	28	21	271	17	324	9
GREENVILLE 7	75	2	816		5	6	120	3	792	4	41
GREENVILLE 9	27	1	78	1	4	4	11	31	1	72	1
GREENVILLE 10	87	1	97		5	6	97	3	97	4	11
GREENVILLE 11	322	3	656		19	15	21	351	6	654	10
GREENVILLE 12	181	1	372	1	5	9	188	4	383	4	71
GREENVILLE 13	103	2	291	2	10	9	122	4	284	7	81
GREENVILLE 14	20	2	939		7	3	49	6	927	3	111
GREENVILLE 15	459	2	260	2	29	20	523	6	254	9	71
GREENVILLE 16	715	9	326	1	20	25	11	716	7	371	6
GREENVILLE 17	547	4	209	1	12	19	41	516	8	259	6
GREENVILLE 18	538	5	223		16	13	11	532	9	246	11
GREENVILLE 19	137	5	530		4	3	31	159	9	530	4
GREENVILLE 20	389	2	150		7	7	11	368	2	188	3
GREENVILLE 21	636	7	291	1	17	35	41	647	11	328	16
GREENVILLE 22	667		230	2	20	19	21	669	2	264	14
GREENVILLE 23	803	2	170		24	13	779	4	229	6	21
GREENVILLE 24	444	7	302	1	20	12	21	441	9	328	12
GREENVILLE 25	458	3	328	2	18	25	21	451	12	369	10
GREENVILLE 26	436	8	352	2	19	23	498	6	348	7	101
GREENVILLE 27	907	1	93	2	11	11	942	4	94	9	61
GREENVILLE 28	600	7	179	3	12	19	607	5	209	6	71
GREENVILLE 29	131	1	185	1	6	19	134	4	199	9	31
JENNINGS MILL	169		72	2	16	14	21	184	5	81	4
MARIDELL	429	3	270	4	35	33	11	471	13	284	7
TIGERVILLE	447	4	129	2	41	25	443	8	201	8	71
GOWENSVILLE	363	2	168	1	19	23	375	2	191	8	91
SKYLAND	592	4	215	1	29	13	629	15	214	4	171
ONEAL	593	4	278	3	44	36	21	659	9	296	15
SANDY FLAT	519	4	151	1	28	18	41	531	13	186	8
MOUNTAIN VIEW	539	5	189	5	27	37	11	597	11	199	13
SLATER MARIETTA	858	5	354	5	65	45	913	15	398	24	191
EBENEZER	478	5	168	4	23	28	502	8	193	4	111
TUBBS MOUNTAIN	694	4	275	4	46	28	716	9	311	17	141
TRAVELERS REST	529	8	279		33	42	584	9	294	8	171
PARIS MOUNTAIN	454	4	133	1	17	19	41	433	1	192	7
PEBBLE CREEK	930	5	272		31	30	11	928	4	328	13
FAIRVIEW	1,180	5	617	3	72	62	1,229	19	678	25	271
FROHANK	915	4	349	2	34	28	942	10	384	16	141
ARMSTRONG	353	1	153		23	18	399	2	157	2	111
FURMAN	401	2	182	2	10	14	394	8	209	7	81
LEAWOOD	729	3	342	4	32	31	11	769	9	361	17
MOUNTAIN CREEK	1,036	4	350	9	44	48	1,071	19	408	12	81
EDWARDS FOREST	699	4	257	3	25	32	685	4	320	15	141
TRADE	272	1	207	1	9	16	11	326	2	186	4
MAPLE CREEK	198	1	148		17	9	232		138	4	71
TYGER RIVER	521	4	157		22	18	513	4	217	6	81
TRYON	75		146		8	8	86	1	149	8	41
TAYLORS	617	6	395		25	28	623	9	423	16	141
PLEASANT GROVE	292	3	105	2	13	16	11	304	5	118	7
BROOKGLENN 1	435	6	237		24	22	11	464	7	245	12
WADE HAMPTON	306	4	117	1	17	16	324	5	131	6	101
WOODLAWN	638	7	224	2	22	22	668	9	242	10	131
SEVIER	713	2	389		49	51	21	744	12	448	20
POINSETT	506	2	290	3	19	17	11	555	8	284	8
SULPHUR SPRINGS	450	1	241	1	26	19	473	3	259	8	141
SALUDA	492		225	2	28	31	520	8	249	12	81
BEREA	391	4	261	3	44	22	448	6	270	7	151
LAKEVIEW	461	2	346		32	32	11	515	8	353	14
PARK PLACE	105	1	287		8	6	11	124	4	263	3
MONAVIEW	452	4	396	1	41	43	41	530	6	392	11
WESTSIDE	493	6	343	3	33	38	545	9	381	11	61
ALEXANDER	193	2	178	1	28	22	250	8	179	2	71
CITY VIEW	130	2	205		26	9	166	1	194	5	41
WESTCLIFFE 1	338	2	185		29	15	364	1	213	7	31
TANGLEWOOD	555	3	408	1	40	26	11	612	7	417	12
WELCOME	498	5	423	2	37	23	575	9	430	6	171
BRANDON	135	1	198		13	10	165	4	187	3	91
DUNEAN	297	7	231	2	21	25	11	362	3	224	7
CHESTNUT HILLS	238	5	228		15	14	265	3	238	2	61
CAROLINA	116	4	490	1	11	13	179	4	461	6	111
SOUTHSIDE	501	1	486		10	10	21	441	6	570	2
PARAMOUNT	29	1	471		3	3	33	3	486	2	81
BOTANY WOODS	612	5	219	3	19	20	588	8	285	11	51
CHEROKEE	515	4	243	1	28	22	11	532	5	246	9
AVON	686	2	257	4	26	30	705	4	287	17	141

CONTINUED ON NEXT PAGE

GREENVILLE

PRESIDENT AND VICE PRESIDENT

U S SENATE

(R)	(L)	(D)	(USTP)	(PAT)	(REF)	(NL)	(R)	(L)	(D)	(REF)	(NL)
H J	H J	B A	H H	R P	R P	J H	H T	R Q	E C	P A	A E
A A	A O	I L	O E	O A	O A	O I	H H	I U	L L	E S	M S
B C	R A	L G	W R	S T	S T	H K	S U	C I	L O	T M	N T
B O	R Y	L G	A B	S S	S S	N E	T R	H L	I S	E Y	E E
K	R	C R	D R	P H	P H	H T	O O	R I	O E	R	T E
D O	B G	L E	T	E O	E O	A D	M H	A D	T	J	E
M L	R E	I N	P H	R A	R A	G H	D	R I	S		C
P	O M	T O	M W	O T	O T	E P		A N	P		
E	W S	N	I L	T E	T E	L K		D	S		
	N E	N	L I			I N			P R		
	M E		T I			N S			I N		
			T U						G S		
			S S								

PRECINCTS

DEL NORTE	789	3	376	2	33	38	1	763	9	450	16	201
NORTHWOOD	856	3	344	5	40	34	2	844	15	417	17	161
WELLINGTON	507	1	171	1	12	11	4	502	6	203	7	91
LAKE FOREST	610	4	274	4	15	22	1	596	8	329	15	191
TIMBERLAKE	622	4	222		14	22		604	8	268	14	71
ROCK HILL	715	6	318	5	19	20		720	11	340	13	121
DEVENGER	752	4	321	1	29	39	3	718	5	400	20	81
BATESVILLE	1,309	5	446		28	49	3	1,232	8	576	26	171
MEADOWOOD	544	2	154	2	13	18		539	4	193	4	51
KERRIFIELD	556		179		11	15	1	522	4	221	2	131
MISSION	638	1	263		20	24		622	7	312	11	81
DOVE TREE	803	5	380		29	33	5	772	10	449	16	191
ROCKY CREEK	861	7	315		30	29	5	852	17	363	16	221
PLINEY	1,594	9	517	6	54	64	2	1,473	19	733	29	261
GILDER CREEK	1,532	3	459	1	43	66	2	1,451	21	616	14	211
GREENBRIAR	376	1	215	4	26	20	1	415	7	215	5	81
COMESTEE	187		131	1	10	15		210	2	132	3	81
MAULDIN 1	446	5	267	1	21	18		442	5	283	7	121
MAULDIN 2	613	6	349	1	42	35	1	640	9	379	14	211
MAULDIN 3	436	4	448	2	18	22	2	433	5	495	8	141
MAULDIN 4	708	1	317	2	43	27	2	719	5	364	11	171
DONALDSON	80		226		9	10		96	1	228	6	31
BELLE MEADE	86	3	767	1	16	8		109	9	758	2	161
GANTT	273	3	797	2	31	24	2	356	8	801	12	161
GROVE	455	1	260		34	33	1	468	8	308	12	131
REEDY FORK	468	3	588	4	37	36	1	546	11	581	8	161
STANDING SPRINGS	588	4	297	2	40	28		588	8	344	10	221
SIMPSONVILLE 1	570	3	326	4	34	39	1	613	12	359	13	111
SIMPSONVILLE 2	463	4	231	2	36	29	1	468	4	282	15	141
SIMPSONVILLE 3	844	6	307		52	51	1	851	13	397	9	161
HILLCREST	667	5	283	1	38	33		691	8	325	14	101
BRYSON	372	6	223	1	30	27	3	388	5	266	10	71
PIEDMONT	364	5	320	5	46	32		462	5	318	8	101
WARE PLACE	551	4	364	1	47	30	1	597	7	390	15	151
FORK SHOALS	270	3	223	1	29	26		307	9	247	5	61
HOPEWELL	1,002	5	384	4	56	54	1	1,021	12	453	26	221
DUNKLIN	458	1	222	3	44	35		531	11	234	12	111
FOUNTAIN INN	582	4	420		41	32		632	12	454	8	191
ROYAL OAKS	116	1	449		13	8		134	7	444	2	61
LAUREL CREEK	48		253	1	3	4		62	1	263	4	21
MAULDIN 5	537	1	235	2	16	28	3	517	7	289	5	101
MAULDIN 6	733	2	480	4	46	34	4	741	8	548	18	191
FEASTER	1,060	3	422	5	49	41	1	1,036	10	521	13	181
BELMONT	154	2	296	1	12	4	1	172	9	294	2	121
BROOKGLENN 2	494	1	189	1	20	17	1	501	7	213	8	81
GRANDVIEW	982	2	343	2	35	46		937	19	440	12	151
ENOREE	561	3	309		30	22	2	585	4	344	4	91
WESTCLIFFE 2	188		97		21	22		226	3	104	7	61
CANEBRAKE	631		223	2	22	25	1	628	7	256	10	131
SIMPSONVILLE 4	438	4	260	2	31	28		443	11	285	10	131
EASTSIDE	285	2	119		5	13		282	2	133	7	41
BENT OAK	442	2	192	4	22	21		424	7	239	6	101
RIVERSIDE	641	2	235		28	20	1	611	8	303	9	81
SUBER MILL	420	2	180		29	30		473	5	184	9	101
ADAMS MILL	768	5	260	5	20	38		750	5	334	10	81
ABSENTEE TOTAL	3,373	28	1,793	14	47	66	7	3,222	54	2,001	52	641
CHALLENGE BALLOT	4		4					5		2		1
FAIL SAFE	264	4	195		9	13		271	5	195	6	91
FAIL SAFE CHALLENGE	86		53		7	6		68	3	44	7	81
COUNTY TOTAL	71,210	479	41,605	233	3,435	3,326	132	73,170	1,058	45,767	1,337	1,599

NOVEMBER 5, 1996 SOUTH CAROLINA STATE WIDE GENERAL ELECTION - OFFICIAL RESULTS

GREENVILLE

	REPRESENTATIVE IN CONGRESS			STATE SEN		STATE SENATE		STATE SEN		STATE SENATE		STATE HOUSE		STATE HOUSE	
	DIST 004	DIST 005	DIST 006	DIST 007	DIST 008	DIST 009	DIST 010	DIST 011	DIST 012	DIST 013	DIST 014	DIST 015	DIST 016	DIST 017	DIST 018
	(R)	(D)	(NL)	(D)	(R)	(R)	(D)	(R)	(D)	(R)	(D)	(R)	(R)	(R)	(D)
	H I N A B G O L B I S	D C A U R R R R E Y L L E	C M A L F T A E Y R E S	H S M H J I T H V E R N A	H F A M I R C H A E L	S B A O M A M M Y	H A M N R D A E L R P S H O N	H T H H D O A M V A I S L	J R A A K S O R	H B R R J Y A A N M E S J R	H C A A H T A O R R Y R Y	H V A A L U E G W H I H S	H L O O D F W T I I G S H T A	H J F O U O H L M T N O N I N E S	
GREENVILLE 1	472	115	9					492							
REMIFF 2	296	128	4			290	150								
GREENVILLE 3	549	169	13					568							
GREENVILLE 4	357	331	13			357	366								
GREENVILLE 5	345	241	28			341	291								
GREENVILLE 7	131	764	6			125	789								
GREENVILLE 9	38	63				44	64								
GREENVILLE 10	118	75	3			114	83								
GREENVILLE 11	422	560	20			430	605								
GREENVILLE 12	230	323	8			240	338								
GREENVILLE 13	146	256	12			131	292								
GREENVILLE 14	68	888	10			136	869								
GREENVILLE 15	573	181	13					636							
GREENVILLE 16	830	209	20			116	40	714							
GREENVILLE 17	629	128	19					616							
GREENVILLE 18	627	139	13					650							
GREENVILLE 19	206	466	13			203	508								
GREENVILLE 20	448	93	4			27	21	402							
GREENVILLE 21	745	213	19					752							
GREENVILLE 22	767	151	6					765							
GREENVILLE 23	862	110	7					814							
GREENVILLE 24	553	202	16		273			292							
GREENVILLE 25	553	243	27					594							
GREENVILLE 26	547	292	13			563	300								
GREENVILLE 27	962	64	7					950							
GREENVILLE 28	690	114	11					671							
GREENVILLE 29	175	157	7					196							
JENNINGS MILL	212	50	8	148							220				
MARIDELL	560	186	17	453							584				
TIGERVILLE	531	101	8	355							516				
GOMENSVILLE	434	122	3	334							422				
SKYLAND	695	119	9	614							707				
ONEAL	750	200	15	675								775			
SANDY FLAT	608	100	10	431							581	38			
MOUNTAIN VIEW	646	126	20	468							686				
SLATER MARIETTA	1,052	230	31	762							1,154				
EBENEZER	578	107	15	379							596				
TUBBS MOUNTAIN	836	178	13	494	116						746		88	72	
TRAVELERS REST	676	187	14	558							725				
PARIS MOUNTAIN	511	97	13		480								350	281	
PEBBLE CREEK	1,094	151	14		1,024										
FAIRVIEW	1,389	485	33	1,230								1,437			
FROHANK	1,094	200	16	1,047								1,138			
ARMSTRONG	444	99	9	333									363	209	
FURMAN	450	134	13		434								330	294	
LEAHOOD	858	236	21		873								442	283	
MOUNTAIN CREEK	1,210	252	16		1,203										
EDWARDS FOREST	822	180	14		796										
TRADE	357	133	5	404								371			
MAPLE CREEK	256	110	4	284								284			
TYGER RIVER	604	103	5	521								623			
TRYON	93	139	9	211								108			
TAYLORS	743	301	12	645								554			
PLEASANT GROVE	366	60	5	270											
BROOKGLENN 1	536	148	21		556										
WADE HAMPTON	370	90	7					362							
WOODLAWN	726	154	15					734							
SEVIER	868	284	32		775	89	113								
POINSETT	627	180	18		663									475	376
SULPHUR SPRINGS	559	144	8	451										463	292
SALUDA	595	152	13	470										454	338
BEREA	538	169	14	464										411	351
LAKEVIEW	580	248	16		598	11	52							462	428
PARK PLACE	138	241	13		127	21	195								
MONAVIEW	633	263	18		703									425	356
WESTSIDE	644	247	13	599											
ALEXANDER	279	122	16	273											
CITY VIEW	194	144	9	121	83	9	48								
WESTCLIFFE 1	429	128	14	365											
TANGLEWOOD	693	290	12	624											
WELCOME	640	318	25			703	328								
BRANDON	207	141	7			220	140								
DUNEAN	413	149	16			455	143								
CHESTNUT HILLS	317	153	17	349											
CAROLINA	194	440	6			210	463								
SOUTHSIDE	578	421	13			579	456								
PARAMOUNT	45	453	6			53	464								
BOTANY WOODS	683	172	11		634										
CHEROKEE	614	155	15		603										
AVON	818	164	16		809										
DEL NORTE	947	237	21		889										
NORTHWOOD	1,035	220	19	1,011											
WELLINGTON	573	117	9		541										
LAKE FOREST	723	193	12		715										

PRECINCTS

GREENVILLE

REPRESENTATIVE IN CONGRESS DIST 004		STATE SEN DIST 006		STATE SEN DIST 006		STATE SENATE DIST 007		STATE SEN DIST 008		STATE SENATE DIST 009		STATE HOUSE DIST 017		STATE HOUSE DIST 018		STATE HOUSE DIST 019	
(R)	(D)	(ML)	(D)	(R)	(R)	(D)	(R)	(R)	(D)	(R)	(D)	(R)	(R)	(R)	(R)	(D)	
H I N B G O L B I S	D C A U R R R R E Y L L E	C W . A L F T A R E S	M S H J I T H V E R N A	M F A M I R C H A E L L	S B A O M A M N Y	M A H R D E A L P S H O N	M T H D O M A V A I S D L	J R A A K S E O R	M B R J Y A A M N E S J R E	M C A H T A O R R Y F	M V A L U E G W H I N S R	M L O D F W T I G S H T A	J F O U H L T N O I N E S				

PRECINCTS

TIMBERLAKE	689	161	11		655												
ROCK HILL	841	214	21		802												
DEVENGER	898	207	18		819												
BATESVILLE	1,527	228	22		1,328												
MEADOWOOD	639	70	13		567												
MERRIFIELD	612	113	12		533												
MISSION	750	161	5					704									
DOVE TREE	946	248	24		879												
ROCKY CREEK	1,021	181	29					1,029									
PLINEY	1,862	315	32					1,814									
GILDER CREEK	1,770	242	35					1,781									
GREENBRIAR	500	116	17			149	39	369									
CONESTEE	251	82	6			250	81	22									
MAULDIN 1	564	155	8					605									
MAULDIN 2	769	240	21					785									
MAULDIN 3	562	336	16			563	389										
MAULDIN 4	874	209	6			4	1	903									
DONALDSON	117	199	6			112	219										
BELLE MEADE	170	680	12			162	731										
GAMTT	435	689	26			439	760										
GROVE	572	201	11			582	225										
REEDY FORK	633	475	9			642	506			4							
STANDING SPRINGS	740	188	17							628	315						
SIMPSONVILLE 1	713	261	9					767									
SIMPSONVILLE 2	568	168	16					606									
SIMPSONVILLE 3	1,028	185	14					1,081									
HILLCREST	791	201	12					829									
BRYSON	442	192	15					502									
PIEDMONT	504	240	22							414	378						
WARE PLACE	681	274	19							567	424						
FORK SHOALS	362	188	9			164	122			181	98						
HOPEWELL	1,205	262	17							1,067	421						
DUNKLIN	624	141	9							522	266						
FOUNTAIN INN	701	349	15					814									
ROYAL OAKS	179	384	10			186	399										
LAUREL CREEK	73	245	5			53	252	9									
MAULDIN 5	638	145	16					671									
MAULDIN 6	925	356	22					974									
FEASTER	1,226	296	20					1,178									
BELMONT	221	234	6				223	255									
BROOKGLENN 2	600	113	8		600												
GRANDVIEW	1,163	200	13							942	410						
EMOREE	697	195	18		688											497	443
WESTCLIFFE 2	254	65	14	196													
CANEBRAKE	756	123	10		672												
SIMPSONVILLE 4	557	174	17					592									
EASTSIDE	338	69	5		316								86				
BENT OAK	526	132	11		489												
RIVERSIDE	759	143	11		702												
SUBER MILL	539	110	8	487													
ADAMS MILL	919	141	10					927									
ABSENTEE TOTAL	3,845	1,355	60	505	1,216	418	504	1,504	126	50	216	193	207	130			
CHALLENGE BALLOT	1	4	2	2	2		1										
FAIL SAFE	314	148	10	46	84	33	72	127	16	6	18	11	25	13			
FAIL SAFE CHALLENGE	95	27	4														
COUNTY TOTAL	86,390	30,228	1,917	15,568	24,258	9,447	11,674	28,781	4,467	2,368	7,171	6,178	4,922	3,846			

GREENVILLE

STATE HOUSE DIST 020	STATE HOUSE DIST 021	STATE HOUSE DIST 022	STATE HOUSE DIST 023	STATE HOUSE DIST 024	STATE HOUSE DIST 025	STATE HOUSE DIST 026	STATE HOUSE DIST 027	STATE HOUSE DIST 028	CLERK CRT				
(R) M H A G M L I E L N O N	(D) S H A A M M L A E Y J R	(R) M L E B A O C B H	(D) B W R Y A C D H E	(R) M H A T S E K I R Y S E	(R) L A C W K R E R E N C E	(D) M S M F I L T E H T J C H R	(R) M W I D L A K I V I N S H	(P) R R O I D C N H E E Y Y	(D) M M C W M A H B A N D	(R) M R I R C E E X	(R) M E A M S I T K E R D A Y	(R) M T R D I A P A N P	(R) M M A F N L N E T J C R H E R

PRECINCTS

ROCK HILL				844										880
DEVENGER		596	539											922
BATESVILLE		923	898											1,525
MEADOWOOD		429	304											637
MERRIFIELD		408	346											636
MISSION		417	371			55	37	37						774
DOVE TREE		631	610											984
ROCKY CREEK													1,009	1,058
PLIMEY		1,410	814											1,855
GILDER CREEK												1,762		1,784
GREENBRIAR													475	518
CONESTEE														248
MAULDIN 1														583
MAULDIN 2								783						812
MAULDIN 3														534
MAULDIN 4														892
DONALDSON										52	226			146
BELLE MEADE										128	715			332
GAMTT										261	772			589
GROVE														609
REEDY FORK										335	629			727
STANDING SPRINGS													151	621
SIMPSONVILLE 1													758	764
SIMPSONVILLE 2													590	595
SIMPSONVILLE 3													1,060	1,070
HILLCREST													832	845
BRYSON													477	498
PIEDMONT														530
WARE PLACE														728
FORK SHOALS														361
HOPEWELL													1,243	1,280
DUNKLIN														619
FOUNTAIN IMM													766	789
ROYAL OAKS										100	425			262
LAUREL CREEK										24	275			103
MAULDIN 5														659
MAULDIN 6														961
FEASTER			914	662										1,003
BELMONT										104	282			1,285
BROOKGLENN 2	540	169												267
GRANDVIEW													1,169	642
ENOREE														1,162
WESTCLIFFE 2												257		756
CANEBRAKE			547	360										274
SIMPSONVILLE 4													590	759
EASTSIDE	213	73												595
BENT OAK			381	284										348
RIVERSIDE			525	400										531
SUBER MILL														763
ADAMS MILL													923	574
ABSENTEE TOTAL	426	148	509	336	412	96	274	579	57	171	57	452	340	916
CHALLENGE BALLOT	1				1				1	1	8			4,115
FAIL SAFE	24	15	31	28	29	12	33	42	9	25		42	33	4
FAIL SAFE CHALLENGE														357
COUNTY TOTAL	8,921	3,122	8,669	6,675	8,720	1,848	4,657	9,225	1,577	5,580	2,852	10,815	9,108	87
														92,882

NOVEMBER 5, 1996 SOUTH CAROLINA STATE WIDE GENERAL ELECTION - OFFICIAL RESULTS

GREENVILLE

SHERIFF	CORNER	CHTY CNCL DIST 028	COUNTY COUNCIL DIST 028	COUNTY COUNCIL DIST 021	COUNTY COUNCIL DIST 022	CHTY CNCL DIST 024	COUNTY COUNCIL DIST 025	CHTY CNCL DIST 027	REG IN CIV		
(D)	(R)	(R)	(R)	(P)	(R)	(D)	(R)	(P)	(D)	(R)	(R)
W B	N E	N S	N C	J L	N S	N W	N C	T O	N G	N B	N H
J O	B A	S L	S S	E Y	D L	J S	P V	E D	M G	B R	I I
O W	N S	T B	C E	F N	A L	A T	A U	R O	L B	D O	J X
H N	S	E Y	O T	F C	D L	C E	A U	R O	L B	D O	J X
N Y	P A	P H	T T	H	A L	K A	U R	R M	O S	O O	Z K
M	J R	H E	F		N I	W A	L G	A	T N	Z K	I S
	R R	N			A V	A R	A		I E	I S	E R
	K S	C			A M	T	A		E B	E R	G

PRECINCTS

GREENVILLE 1	445	510				385	208					502
GREENVILLE 2	339	325				191	118					314
GREENVILLE 3	571	604				456	284					590
GREENVILLE 4	586	632										420
GREENVILLE 5	482	397										390
GREENVILLE 7	862	193										178
GREENVILLE 9	88	46										43
GREENVILLE 10	133	132										135
GREENVILLE 11	886	489						241	134	549		478
GREENVILLE 12	509	278										282
GREENVILLE 13	359	187										179
GREENVILLE 14	953	126										98
GREENVILLE 15	632	651						622				621
GREENVILLE 16	819	867						876		2	12	862
GREENVILLE 17	627	685						678				677
GREENVILLE 18	650	675						690				658
GREENVILLE 19	644	267						157		32	443	248
GREENVILLE 20	435	475						477				468
GREENVILLE 21	806	789						800				782
GREENVILLE 22	734	805						816				803
GREENVILLE 23	761	887						881				880
GREENVILLE 24	528	588				232	142					580
GREENVILLE 25	630	614				499	330					607
GREENVILLE 26	603	600				136	24					590
GREENVILLE 27	561	949				943	89					946
GREENVILLE 28	513	708				609	205					687
GREENVILLE 29	268	202						192				199
JENNINGS MILL	198	214										218
MARIDELL	574	591										576
TIGERVILLE	449	534										515
GOWENSVILLE	397	435										431
SKYLAND	672	730	713									717
ONEAL	727	776	774									766
SANDY FLAT	534	635		176	46							621
MOUNTAIN VIEW	594	694										684
SLATER MARIETTA	1,030	1,112										1,095
EBENEZER	547	610										593
TUBBS MOUNTAIN	798	883										860
TRAVELERS REST	717	733										697
PARIS MOUNTAIN	486	544		6	4							540
PEBBLE CREEK	911	1,095		772	474							1,082
FAIRVIEW	1,423	1,484	1,031	362	114							1,457
FROHANK	1,074	1,133	1,134									1,125
ARMSTRONG	438	486										471
FURMAN	462	489										478
LEAHOOD	898	968										945
MOUNTAIN CREEK	1,088	1,276		998	408							1,261
EDWARDS FOREST	737	867		644	326							865
TRADE	398	369	366									362
MAPLE CREEK	300	275	290									275
TYGER RIVER	563	639	627									624
TRYON	209	118	115									113
TAYLORS	769	797	766									769
PLEASANT GROVE	311	372	345									372
BROOKLENN 1	548	605		448	232							595
WADE HAMPTON	323	392		334	93							388
WOODLAWN	629	765		614	246							751
SEVIER	871	938		602	337							920
POINSETT	680	707										689
SULPHUR SPRINGS	616	629										596
SALUDA	620	664										635
BEREA	596	618										592
LAKEVIEW	705	658										631
PARK PLACE	352	172										160
NONAVIEW	764	724										693
WESTSIDE	776	752										707
ALEXANDER	336	322										309
CITY VIEW	306	226										209
WESTCLIFFE 1	483	483										461
TANGLEWOOD	788	740										715
WELCOME	826	702										684
BRANDON	307	229										219
DUNEAN	480	449						189	170	100		433
CHESTNUT HILLS	429	376							158	103		364
CAROLINA	586	296							57	320		266
SOUTHSIDE	893	654						440	73	429		634
PARAMOUNT	496	109							20	489		102
BOTANY WOODS	663	722				609	263					721
CHEROKEE	569	639				564	230					628
AVON	706	863		697	268							849
DEL NORTE	933	990				673	549					976
NORTHWOOD	949	1,086		807	410							1,070
WELLINGTON	565	595						490	208			591
LAKE FOREST	696	780						651	287			775

CONTINUED ON NEXT PAGE

GREENVILLE

SHERIFF	CORONER	CNTY CNCL	COUNTY COUNCIL	COUNTY COUNCIL	COUNTY COUNCIL	CNTY CNCL	COUNTY COUNCIL	CNTY CNCL	COUNTY COUNCIL	CNTY CNCL	REG AM CIV		
DIST 018	DIST 018	DIST 018	DIST 020	DIST 021	DIST 022	DIST 024	DIST 025	DIST 027	DIST 027	DIST 027			
(D)	(R)	(R)	(R)	(P)	(R)	(D)	(R)	(D)	(P)	(D)	(R)	(R)	
H B	H E	H S	H C	J L	H S	J S	H W	P V	H C	T O	H G	H B	H H
R	V	E	A	E Y	S U	A T	I	A A	L	E D	I	R	I
J O	B A	S L	S S	F N	D L	C E	P C	U R	W E	R O	L B	D O	J X
O W	N H	T B	S C E	F C	A L	K W	A K	L G	A V	R M	O S	D O	U
M N	S	E Y	O T	H	N I	A R	U E	A	D E	Y	T O	Z K	D
M N	P	P	T		A V	A R	L N		E L	A	T N	I S	Y
M Y	A J	H E	T		A N	T	S I		A	I E	E R	E R	G
	K R	N	F				H E			B			
	S	C					R						

PRECINCTS

TIMBERLAKE	643	722				618	267						714	
ROCK HILL	790	877				706	344						866	
DEVENGER	848	924			677	447							905	
BATESVILLE	1,356	1,507			1,182	607							1,499	
MEADOWOOD	527	632			510	217							625	
HERRIFIELD	575	636			513	233							622	
MISSION	706	782			514	262			33				774	
DOVE TREE	918	985			795	431							976	
ROCKY CREEK	888	1,056			428	200						510	1,040	
PLINEY	1,592	1,859										1,824	1,857	
GILDER CREEK	1,446	1,775										1,768	1,776	
GREENBRIAR	478	519							497				510	
COMESTEE	263	277							278				277	
MAULDIN 1	558	597							583				590	
MAULDIN 2	822	809			643	376							803	
MAULDIN 3	756	602							598				591	
MAULDIN 4	843	912										63	898	
DONALDSON	275	139								52	233		137	
BELLE MEADE	822	313								92	757		265	
GAMTT	1,055	555								299	799		516	
GROVE	613	605								204	129		594	
REEDY FORK	956	723											698	
STANDING SPRINGS	712	805											799	
SIMPSONVILLE 1	774	777										763	757	
SIMPSONVILLE 2	580	596										576	587	
SIMPSONVILLE 3	967	1,065										1,088	1,050	
HILLCREST	817	835										834	827	
BRYSON	527	493										514	485	
PIEDMONT	641	594											567	
WARE PLACE	815	760											758	
FORK SHOALS	452	403											401	
HOPEWELL	1,128	1,290											1,277	
DUNKLIN	605	652											646	
FOUNTAIN INN	917	784										824	774	
ROYAL OAKS	512	256								105	404		239	
LAUREL CREEK	296	92							93				85	
MAULDIN 5	584	664										658	651	
MAULDIN 6	1,037	1,007											991	
FEASTER	1,119	1,288			1,052	500							1,274	
BELMONT	396	257								234			237	
BROOKGLENN 2	543	632		694	196								622	
GRANDVIEW	953	1,165										226	1,161	
ENOREE	775	782											748	
WESTCLIFFE 2	258	275											262	
CANEBRAKE	620	759			615	276							747	
SIMPSONVILLE 4	554	600										484	593	
EASTSIDE	330	348			262	154							345	
BENT OAK	467	524			418	238							523	
RIVERSIDE	627	752	722										752	
SUBER HILL	530	573	571										566	
ADAMS HILL	749	914										927	905	
ABSENTEE TOTAL	3,883	4,093	239	337	154	546	220	381	149	617	73	155	535	4,070
CHALLENGE BALLOT	6	4		1				2	2			1		4
FAIL SAFE	360	352	12	25	9	41	17	23	13	44	5	31	41	338
FAIL SAFE CHALLENGE	91	96												86
COUNTY TOTAL	92,566	92,518	7,795	7,317	3,317	8,869	4,727	7,495	3,163	10,036	1,476	4,954	11,635	90,748

NOVEMBER 5, 1996 SOUTH CAROLINA STATE WIDE GENERAL ELECTION - OFFICIAL RESULTS

GREENVILLE

PRECINCTS	WATER SHED DIRECTORS DIST 025			WATER SHED DIRECTORS DIST 029			COUNTY SCHOOL BOARD DISTRICT DIST 082			CNTY SCHOOL BRD DIST DIST 017	
	(NP)	(NP)	(NP)	(NP)	(NP)	(NP)	(NP)	(NP)	(NP)	(NP)	
	W D A U W R A B Y Y N E	M H U O T F H F O M H A S	R O R P O E B R E R J T	B U T S O L B E R	M F E S W C O T	W L I J N D D H S M E Y G	M C A T M H P O B M E A L S L	J P E A R R R K Y E R C	M P A T R I K L E L R I E	J D O I E L L	M R E T E O C M E H I E
JENNINGS MILL										97	156
MARIDELL				104	111	110				350	353
TIGERVILLE				171	181	195				399	232
GOWENSVILLE										125	33
SKYLAND				16	12	12				432	319
ONEAL				29	38	25					
SANDY FLAT				160	161	149				241	234
MOUNTAIN VIEW				305	266	283				483	306
SLATER MARIETTA										653	608
EBENEZER										234	433
TUBBS MOUNTAIN										433	555
TRAVELERS REST										399	439
PARIS MOUNTAIN										169	398
FURMAN										2	2
BRYSON	23	19	21								
HOPENELL	283	217	284								
DUNKLIN							22	13	34		
ABSENTEE TOTAL	7	3	4	23	18	21				116	128
CHALLENGE BALLOT										1	
FAIL SAFE	1	1	1		1	1				13	10
COUNTY TOTAL	314	240	310	808	788	796	22	13	34	4,147	4,206

NOVEMBER 5, 1996 SOUTH CAROLINA STATE WIDE GENERAL ELECTION - OFFICIAL RESULTS

GREENVILLE

PRECINCTS	COUNTY SCHOOL BOARD DISTRICT DIST 019						COUNTY SCHOOL BOARD DISTRICT DIST 021						COUNTY SCHOOL BOARD DISTRICT DIST 023		
	(NP)	(NP)	(NP)	(NP)	(NP)	(NP)	(NP)	(NP)	(NP)	(NP)	(NP)	(NP)	(NP)	(NP)	
	E B U O G N E D M U E R A N T	M B U D S E H B I	W H I E L A L D I O S W S H	P H E U T R E R A Y	A S R C T H H I U F R F E R	E S U U G L E E N K E W	L W A I C L Y K I M S	D B A U V Z I Z D E L R L	J H U E L R I S E H E Y	M H O V L A L L I E M R G I E R	J F L E M M M I N G	D H A I V T I C D H E L C L	M R I V C I H V A I R A D M S O M H		
GREENVILLE 2													24	20	52
GREENVILLE 4													206	104	265
GREENVILLE 5													114	84	272
GREENVILLE 7													198	49	189
GREENVILLE 9													13	9	39
GREENVILLE 10													25	31	83
GREENVILLE 12													90	103	248
GREENVILLE 13													88	112	117
GREENVILLE 14													251	128	289
GREENVILLE 24													44	70	145
GREENVILLE 26													127	186	229
ARMSTRONG	125	204	113	15	3	1	51								
FURMAN	152	177	136	4	6	7	89								
LEAWOOD	132	432	326	21	9	3	97								
SEVIER													45	28	62
POINSETT	91	343	238	12	6	4	64								
SULPHUR SPRINGS	115	304	152	13	6	2	49								
BEREA	161	255	164	12	5	7	48								
LAKEVIEW	91	376	214	15	2	5	37								
PARK PLACE	13	85	47	1	4		11						21	7	13
MONAVIEW	104	436	196	14	11	2	73						51	20	66
DEL NORTE								69	388	714					
DEVENGER								50	360	690					
BATESVILLE								49	586	1,166					
MEADOWOOD								23	216	472					
MERRIFIELD								34	250	436					
MISSION								41	239	456			12	14	31
DOVE TREE								71	353	727					
ROCKY CREEK								29	224	332					
MAULDIN 2								93	255	606					
FEASTER								114	482	786					
ENOREE	143	346	302	6	4	2	68								
CANEBRAKE								33	313	524					
EASTSIDE								9	143	256					
BENT OAK								36	196	381					
ABSENTEE TOTAL	52	73	69	11	3	1	30	43	219	417			77	46	92
FAIL SAFE	2	11	8		1		4	5	13	33			6	11	14
COUNTY TOTAL	1,181	3,042	1,965	124	60	34	621	699	4,237	7,996	1,392	1,022	2,206		

NOVEMBER 5, 1996 SOUTH CAROLINA STATE WIDE GENERAL ELECTION - OFFICIAL RESULTS

GREENVILLE

COUNTY SCHOOL BOARD DISTRICT DIST 025			CNTY SCHOOL BRD DIST DIST 027		COUNTY SOIL & WATER COMMISS		
(NP)	(NP)	(NP)	(NP)	(NP)	(NP)	(NP)	(NP)
A J	J K	W R	B B	W H	W E	P H	M P
N O	A I	O	I R	E	A	A E	I O
D N	M M	L B	L O	M M	W R	T N	K W
R E	E L	E I	L O	A D	I L	S	E E
S	S O	O M	K	R R	L E	L	L
W	W	L S	S	I I	L	E	L
		A O		L X	I	Y	
		N		Y	A		
		C		N	M		

PRECINCTS

GREENVILLE 1				183	112	108
GREENVILLE 2				140	85	56
GREENVILLE 3				231	157	108
GREENVILLE 4				201	126	106
GREENVILLE 5				165	122	109
GREENVILLE 7				102	116	97
GREENVILLE 9				18	14	9
GREENVILLE 10				48	29	23
GREENVILLE 11	157	127	206	210	164	175
GREENVILLE 12				114	103	74
GREENVILLE 13				67	91	80
GREENVILLE 14				91	118	115
GREENVILLE 15				237	163	133
GREENVILLE 16	6	1	4	401	135	112
GREENVILLE 17				329	118	68
GREENVILLE 18				310	129	93
GREENVILLE 19	54	47	222	127	138	105
GREENVILLE 20				197	86	65
GREENVILLE 21				352	145	156
GREENVILLE 22				361	143	114
GREENVILLE 23				350	163	145
GREENVILLE 24				156	151	144
GREENVILLE 25				177	195	170
GREENVILLE 26				187	170	159
GREENVILLE 27				241	194	133
GREENVILLE 28				191	165	109
GREENVILLE 29				73	76	66
JENNINGS HILL				81	46	59
MARIDELL				195	190	165
TIGERVILLE				177	136	113
GOWENSVILLE				182	116	85
SKYLAND				286	188	170
ONEAL				270	192	177
SANDY FLAT				193	155	162
MOUNTAIN VIEW				244	174	177
SLATER MARIETTA				426	275	296
EBENEZER				213	154	176
TUBBS MOUNTAIN				282	276	224
TRAVELERS REST				282	202	174
PARIS MOUNTAIN				214	126	93
PEBBLE CREEK				275	257	289
FAIRVIEW				467	430	348
FROHANK				446	282	214
ARMSTRONG				176	111	143
FURMAN				174	115	115
LEAWOOD				333	214	252
MOUNTAIN CREEK				329	259	415
EDWARDS FOREST				225	211	236
TRADE				136	108	92
MAPLE CREEK				109	83	63
TYGER RIVER				224	157	143
TRYON				38	55	53
TAYLORS				196	237	201
PLEASANT GROVE				105	100	91
BROOKGLENN 1				160	159	195
WADE HAMPTON				112	94	84
WOODLAWN				224	163	162
SEVIER				248	225	292
POINSETT				220	179	220
SULPHUR SPRINGS				226	140	165
SALUDA				248	160	176
BEREA				239	158	166
LAKEVIEW				223	186	217
PARK PLACE				66	74	83
NONAVIEW				240	206	257
WESTSIDE				270	216	210
ALEXANDER				111	103	95
CITY VIEW				75	71	98
WESTCLIFFE 1				179	127	132
TANGLEWOOD				299	182	194
WELCOME				280	196	203
BRANDON				87	81	74
DUMER	104	65	68	166	85	167
CHESTNUT HILLS	117	50	61	181	85	86
CAROLINA	71	53	161	131	132	124
SOUTHSIDE	126	66	216	334	153	124
PARAMOUNT	76	86	171	77	79	59
BOTANY WOODS				265	168	140
CHEROKEE				221	155	144
AVON				243	187	218
DEL NORTE				283	293	278
NORTHWOOD				311	260	262
WELLINGTON				205	137	123
LAKE FOREST				233	189	186
TIMBERLAKE				276	171	132
ROCK HILL				260	206	232

CONTINUED ON NEXT PAGE

GREENVILLE

COUNTY SCHOOL BOARD DISTRICT DIST 025	CNTY SCHOOL BRD DIST DIST 027			COUNTY SOIL & WATER COMMISSION				
	(NP) A J N O D N R E E S W	(NP) J K A I M M E L S O W	(NP) W R O L B E I O M L S A O N C	(NP) B B I R L O L O K S	(NP) W H E M M A D R R I I L X Y N	(NP) W E A W R I L L E I A M	(NP) P H A E T N S L E Y	(NP) H P I O K W E E L L
PRECINCTS								
DEVENGER						255	233	233
BATESVILLE						379	333	411
MEADOWOOD						187	157	146
HERRIFIELD						226	128	153
MISSION						264	169	166
DOVE TREE						264	260	269
ROCKY CREEK				199	371	318	292	229
PLINEY				586	1,472	552	530	362
GILDER CREEK				519	1,465	490	474	406
GREENBRIAR						147	168	125
CONESTEE						80	82	72
MAULDIN 1						181	161	134
MAULDIN 2						245	248	238
MAULDIN 3						198	231	180
MAULDIN 4				30	39	292	264	209
DONALDSON	72	63	120			80	73	69
BELLE MEADE	152	103	432			169	180	154
GANTT	270	170	406			273	228	189
GROVE	157	84	75			217	176	144
REEDY FORK						374	184	175
STANDING SPRINGS						239	269	188
SIMPSONVILLE 1				299	611	275	227	182
SIMPSONVILLE 2				256	428	170	208	179
SIMPSONVILLE 3				392	835	319	311	265
HILLCREST				289	673	314	242	186
BRYSON				207	410	170	163	139
PIEDMONT						232	173	186
WARE PLACE						335	214	202
FORK SHOALS						153	134	99
HOPEWELL						410	371	298
DUNKLIN						227	189	171
FOUNTAIN INN				271	735	303	252	211
ROYAL OAKS	114	86	250			125	146	90
LAUREL CREEK						46	44	66
MAULDIN 5						158	189	180
MAULDIN 6						273	303	270
FEASTER						387	319	287
BELMONT						101	101	83
BROOKGLENN 2						177	168	182
GRANDVIEW				86	162	273	321	289
ENOREE						291	162	218
WESTCLIFFE 2						99	56	96
CANEBRAKE						191	202	179
SIMPSONVILLE 4				181	383	160	209	164
EASTSIDE						85	98	104
BENT OAK						131	135	167
RIVERSIDE						179	181	208
SUBER HILL						204	147	131
ADAMS HILL				317	679	283	226	205
ABSENTEE TOTAL	63	59	53	165	373	1,229	968	963
CHALLENGE BALLOT			1				2	1
FAIL SAFE	7	6	15	13	29	82	118	104
FAIL SAFE CHALLENGE						29	30	30
COUNTY TOTAL	1,506	1,066	2,461	3,810	8,665	31,071	24,726	23,241

Local questions, GREENVILLE COUNTY, November 5, 1996

LOCAL QUESTION NO. 2 - "Do you approve of the Greenville Hospital System transferring its assets, programs and facilities to 'The AGS System'?"

LOCAL QUESTION NO. 3 - "Do you favor subdividing the School District of Greenville County into three or more separate school district and requiring a committee of county legislative delegation members and school board members to submit a plan of subdivision developed by the committee to the qualified elector of the district in 1998 for their nonbinding approval if the results of the 1996 advisory referendum are in favor of subdividing the district?"

COUNTY TOTALS	YES	*NO
QUESTION NO. 2	28,835	90,373
QUESTION NO. 3	43,703	64,758

NOVEMBER 5, 1996 SOUTH CAROLINA STATE WIDE GENERAL ELECTION - OFFICIAL RESULTS

GREENWOOD

PRESIDENT AND VICE PRESIDENT

U S SENATE

(R)	(L)	(D)	(USTP)	(PAT)	(REF)	(NL)	(R)	(L)	(D)	(REF)	(NL)	(W)
M J	H J	B A	H H	R P	R P	J M	M T	R Q	E C	P A	A E	W R
A A	A O	I L	O E	O A	O A	O I	H U	I U	L L	E S	N S	R I
B C	R R	L G	W R	S T	S T	H K	S U	C I	L O	T H	M T	R I
O K	R J	L G	A B	S	S	N E	T R	H L	I S	E Y	E E	T E
B	Y O	C R	R E	C	C	H T	R M	A L	O E	R	T S	-
K	R	C R	D R	P H	P H	A O	O O	R I	T	J	T E	I N
D O M P L E	B G R E O M W S M E N	L E I N T O M	D R T P H W I L T I T P U S S	E D R A O T E	E O R A O T E	A O G M P L I M S	M N D	D A M T	S P R I N G S		C	

PRECINCTS

GREENWOOD NO. 1	55	3	299	2	9	5	1	71	6	288	2	3
GREENWOOD NO. 2	22	3	579	3	9	4		41	7	549	2	2
GREENWOOD NO. 3	349		217		26	10	2	341	10	223	4	4
GREENWOOD NO. 4	241	1	195	1	24	9		250	4	188	4	3
GREENWOOD NO. 5	311	2	329	2	14	14		326	4	314	4	4
GREENWOOD NO. 6	316	1	259	3	31	13	1	310	13	259	4	5
GREENWOOD NO. 7	149	1	266	1	15	7	3	167	9	248	5	5
GREENWOOD NO. 8	255	2	258	2	22	14	1	248	8	272	8	4
GLENDALE	538	1	170		19	10		544	11	176	4	4
HARRIS	465	1	222	5	33	15	1	462	7	235	8	7
LACO	260	1	294	2	25	13		262	4	311	5	1
NINETY-SIX	380	5	318	1	41	9		406	11	301	8	9
NINETY-SIX HILL	344	3	303	2	27	6		353	5	306	2	7
WARE SHOALS	246	3	420	3	41	19	1	299	9	400	7	5
HODGES	283	1	195	2	29	13	1	292	13	196	5	3
COKEBURY	116	2	283		11	4	1	110	4	283	3	3
CORONACA	189	1	89		17	8		188	4	98	3	1
GREENWOOD HIGH	523	2	312	1	35	16	1	548	16	292	12	1
GEORGETOWN	565		221	2	25	13		555	13	230	6	5
SANDRIDGE	139	2	115	1	12	4		138	6	113	3	2
CALLISON	147	1	121	2	14	10		181	3	102		2
BRADLEY	38	1	56		6	1		46		55		1
TROY	33		43		5			39		40	2	1
EPWORTH	113		94		25	9		142	3	91	3	3
VERDERY	171		342	2	17	5	2	172	4	345	4	5
NEW MARKET	295	1	270	3	34	8		304	5	282	4	3
EMERALD	197	3	312	1	18	4	1	198	7	308	1	5
AIRPORT	547	3	233	2	26	13	1	543	7	239	3	9
EMERALD HIGH	509	3	249		29	15	2	547	11	220	3	4
CIVIC CENTER	129	1	292		6	1		133	5	276	1	4
RILEY	45		60	1	3	3		46		65		
SHDALS JUNCTION	43		48		4	4		37	1	54	3	1
ABSENTEE TOTAL	469	2	420	3	10	14		588	5	471	5	9
CURBSIDE/EMERGENCY	381	1	309	2	16	14	1	425	5	299	3	7
COUNTY TOTAL	8,865	51	8,193	49	678	307	20	9,312	220	8,129	131	132

NOVEMBER 5, 1996 SOUTH CAROLINA STATE WIDE GENERAL ELECTION - OFFICIAL RESULTS

GREENWOOD

PRECINCTS	REPRESENTATIVE IN CONGRESS DIST 003			STATE SENATE DIST 010		STATE HOUSE DIST 011		STATE HOUSE DIST 012		STATE HOUSE DIST 013		STATE HOUSE DIST 014		
	(R)	(D)	(NL)	(W)	(D)	(W)	(D)	(W)	(P)	(D)	(R)	(W)	(R)	(D)
	M G R L I H N A D M S E Y	D D E O B R B M I E	L P I E M N D N A I M L C T O M	W R I T E - I N	M D R J U M O M N D	W R I T E - I N	M S T H I A L R L E Y	W R I T E - I N	J M E C H N A M B N K S E G	M P A R K N S E	M K L J A U M B E E S R S	W R I T E - I N	B K E E L M L N E T E	M C A M R A N R E I L O L P
GREENWOOD NO. 1	68	290			320	2			45	294		457		
GREENWOOD NO. 2	30	555	1		568	2			20	560				
GREENWOOD NO. 3	353	225	5		363	4						72		
GREENWOOD NO. 4	263	183	1	1	322	3			169	141		263		
GREENWOOD NO. 5	296	351	1		473	1	1		52	223		408		
GREENWOOD NO. 6	313	275	1		396	2						215	1	
GREENWOOD NO. 7	155	258	4		338	4			1	136		197		
GREENWOOD NO. 8	261	264	1		368	5			74	119		593		
GLENDAL	546	190	1		459	7	434	1						
HARRIS	469	248	3		449	7						129		
LACO	266	310	1		425	4	23		93	188		154		
NINETY-SIX	403	314	3		509	5							289	427
NINETY-SIX MILL	348	308	1		495	17							236	435
WARE SHOALS	273	398	1		553	2							143	578
HODGES	296	214	2		323	3							238	272
COKESBURY	114	277	2		314	3							93	301
CORONACA	196	90			158	3						709	57	49
GREENWOOD HIGH	540	313	3		517	12						399	3	
GEORGETOWN	588	203	2		474	7						170	193	151
SANDRIDGE	133	129	2		189	3			9	22		194		
CALLISON	156	151	2		171	1						162	1	
BRADLEY	36	67			82	2			38	53				
TROY	38	42	1		56	2			40	35				
EPWORTH	127	113			161	1						365		
VERDERY	176	353	2		435	3	43		105	314				
NEW MARKET	281	306	4		398	7						276		
EMERALD	197	309	6		387	1						675		
AIRPORT	563	222	2		470	11						116		
EMERALD HIGH	546	242	1		480	9	389					94		
CIVIC CENTER	133	282			351	2			38	239				
RILEY	48	62			92								14	96
SHOALS JUNCTION	39	54			65								26	69
ABSENTEE TOTAL	603	475	7		835		65		70	131		329	3	68
CURBSIDE/EMERGENCY	426	336	6		606	41	60		40	67		417		79
COUNTY TOTAL	9,280	8,389	66	1	12,602	176	1,015	1	794	2,522	6,394	9	1,436	2,581

NOVEMBER 5, 1996 SOUTH CAROLINA STATE WIDE GENERAL ELECTION - OFFICIAL RESULTS

GREENWOOD

PRECINCTS	SOLICITOR DIST 888		CLERK OF COURT		SHERIFF		CORONER		COUNTY COUNCIL DIST 881			COUNTY COUNCIL DIST 882		
	(D) W J O W M I E L S L I A V H T	(W) H R I T E - I M	(D) H D A P R R A T A G H	(W) H R I T E - I M	(D) H R I S L A E M Y U E L P	(W) W R I T E - I M	(R) H I R L A D Y C	(D) D R O O M B A I L N D S O B N	(W) W R I T E - I M	(R) P L H A I C R L O I O P M A	(D) H A R R I C R F L R E I D E L M D	(R) H L A R N O D M R E I T E H	(D) V D I R I S S I K L L L	(W) W R I T E - I M
GREENWOOD NO. 1	330	1	319	1	327	75	292	63	293					
GREENWOOD NO. 2	565		561		562	43	561	2	43					
GREENWOOD NO. 3	362	2	362	1	374	2	376	193						
GREENWOOD NO. 4	318		328		335		293	158						
GREENWOOD NO. 5	455	2	457		478		339	311	18	148				
GREENWOOD NO. 6	394	2	390		407		379	211	67	110	251	155		
GREENWOOD NO. 7	332		331		342		179	245						
GREENWOOD NO. 8	367		356		379		302	220	11	66	120	76		
GLENDALE	432		432		443	3	610	118	1					
HARRIS	446		445		468		536	183						
LACO	416	1	428		426	1	325	248	74	136	120	90		
NINETY-SIX	489	1	501		514		443	279			29	34		
NINETY-SIX MILL	473		473		464	1	413	243			335	199		
WARE SHOALS	569		556		595		301	381						
HODGES	324		327		341		345	168						
COKESBURY	313	1	314		328		135	261						
CORONACA	175	1	178		185		212	79						
GREENWOOD HIGH	523		518		544		618	231	1					
GEORGETOWN	473		493		501		629	159						
SANDRIDGE	185		187		186	1	164	102		48	60	86	70	1
CALLISON	169		170		184		182	101		163	115			
BRADLEY	84	1	87		88		45	57		47	56			
TROY	62		64		64		47	32		41	40			
EPWORTH	158		161		175		138	96			118	121		
VERDERY	432	1	432		437		199	326	160	268	244	178		
NEW MARKET	399		394		418		330	262						
EMERALD	382		385		395		236	282						
AIRPORT	474	1	460	1	477	1	578	193						
EMERALD HIGH	465		460		470		597	169	1					
CIVIC CENTER	347	1	349		355	1	155	269						
RILEY	96	1	94		102		48	57						
SHOALS JUNCTION	65		67		70		44	49						
ABSENTEE TOTAL	820		686		897		684	380		42	62	87	62	
CURBSIDE/EMERGENCY	592	1	579		627	4	504	252	1	7	4	6	17	
COUNTY TOTAL	12,486	17	12,344	3	12,958	14	10,504	7,168	4	743	1,401	1,396	1,002	1

NOVEMBER 5, 1996 SOUTH CAROLINA STATE WIDE GENERAL ELECTION - OFFICIAL RESULTS

GREENWOOD

	COUNTY COUNCIL DIST 885		COUNTY COUNCIL DIST 886		COUNTY COUNCIL DIST 885		COUNTY COUNCIL DIST 886		COUNTY COUNCIL DIST 887	
	(D)	(W)	(R)	(W)	(R)	(W)	(R)	(W)	(R)	(D)
	H B	W	M P	W	M M	W	M T	W	C T	M C
	R	R	O	R	O	R	E	R	H I	R
	G Y	I	C L	I	P O	I	R M	I	I N	R O
	O A	T	I A	T	A D	T	O P	T	P S	I W
	N N	E	N T	E	T Y	E	B L	E	L	C E
	Z T	-	D T	-	R	-	B E	-	E	H
	A	I	Y Y	I	I	I	I T	I	Y	A
	L	M	B	N	K	N	E O	N		R
										D
PRECINCTS										
GREENWOOD NO. 2	473		22				433			
GREENWOOD NO. 3			6							
GREENWOOD NO. 4					340					
GREENWOOD NO. 5			359							
GREENWOOD NO. 6			1							
GREENWOOD NO. 7	141						200			
GREENWOOD NO. 8	140				29					
GLENDALE			659	1						
HARRIS			574	2			23			
LACO			105							
NINETY-SIX	226				317	1				
NINETY-SIX MILL	101									
WARE SHOALS								201	510	
HODGES								322	197	
COKEBURY								119	284	
CORONACA					237					
GREENWOOD HIGH					98		607	2		
GEORGETOWN							368		271	103
VERDERY			67							
NEW MARKET	130									
EMERALD	281	1			85					
AIRPORT					214				138	28
EMERALD HIGH			508						164	
CIVIC CENTER					215	1				
RILEY									30	81
SHOALS JUNCTION									26	68
ABSENTEE TOTAL	78		128		98	1	151		46	43
CURBSIDE/EMERGENCY	55		110		349	6	122		7	13
COUNTY TOTAL	1,623	1	2,539	3	1,982	9	2,356	2	1,160	1,327

NOVEMBER 5, 1996 SOUTH CAROLINA STATE WIDE GENERAL ELECTION - OFFICIAL RESULTS

GREENWOOD

	COUNTY SCHOOL BOARD DISTRICT				CNTY SCHOOL BRD DIST		COUNTY SCHOOL BOARD DISTRICT			CNTY SCHOOL BRD DIST		CNTY SCHOOL BRD DIST	
	(NP)	(NP)	(NP)	(NP)	(W)	(NP)	(NP)	(NP)	(W)	(NP)	(W)	(NP)	(W)
	L D	E L	D M	C R	W	E C	W	T C	J S	W	C B	W	D J
	A E	L I	E I	L O	R	D H	R	H H	A I	R	D R	R	R A
	R A	L T	B L	A B	I	I I	I	O A	N B	I	N I	I	U M
	R N	I T	R L	U I	T	T L	T	M N	E E	T	N T	T	E
	Y	E S	A E	D N	E	H D	E	A D	T R	E	I T	E	S
			H R	E S	-	S	-	S L	T	-	E	-	-
			O	I	S	I	E	I	I	I	I	I	I
			H	C N	N	N	B R	N	N	N	N	N	N
PRECINCTS													
GREENWOOD NO. 1						203	2						
R EN OOD NO. 2						52		195	90				
GREENWOOD NO. 4										30			
GLENDALE												453	
HARRIS	68	32	120	95	1	93						183	1
LACO					1			69	82	1	135		92
HODGES	31	47	218	73									
COKEBURY	22	14	91	31									
CORONACA	8	5	21	13							100		
GREENWOOD HIGH	3	1	4										
SANDRIDGE								52	34				
CALLISON								70	43				
BRADLEY								26	23				
TROY								36	12				
EPWORTH								41	12		45		
VERDERY						370							112
NEW MARKET											92		
EMERALD											71		
EMERALD HIGH	52	5	55	48								344	1
CIVIC CENTER	6	3	21	11							87	1	
ABSENTEE TOTAL	26	10	42	14		43		57	17		68	1	129
CURBSIDE/EMERGENCY	25	27	164	27		373	14	86	102		298		414
COUNTY TOTAL	239	146	736	312	2	1,134	16	632	415	1	926	2	1,727

NOVEMBER 5, 1996 SOUTH CAROLINA STATE WIDE GENERAL ELECTION - OFFICIAL RESULTS

GREENWOOD

COUNTY SCHOOL BOARD DISTRICT DIST 05B SEAT 08			COUNTY SCHOOL BOARD DISTRICT DIST 05B SEAT 09			SL. NTR CON	
(NP)	(NP)	(W)	(NP)	(NP)	(NP)	(W)	(W)
K P	J T	W	R A	C F	B W	W	W
E O	D H	R	D L	H R	I E	R	R
N S	H O	I	B B	I E	L S	I	I
N T	M M	T	E E	P N	L T	T	T
Y O	P	E	R R	C		E	E
N	S	-	T T	H		I	I
	O N	I				N	N
	N	N	(
			B				
			D				
			B				
)				

PRECINCTS

GREENWOOD NO. 1							21
GREENWOOD NO. 2							51
GREENWOOD NO. 3	155	96	1	20	64	40	81
GREENWOOD NO. 4				47	174	67	71
GREENWOOD NO. 5							51
GREENWOOD NO. 6							61
GREENWOOD NO. 7							11
GREENWOOD NO. 8							51
GLENDALE							81
HARRIS							41
LACO							41
NINETY-SIX							91
NINETY-SIX MILL							101
WARE SHOALS							131
HODGES							41
COKEBURY							21
CORONACA				54	168	111	31
GREENWOOD HIGH	184	192		54	168	111	181
GEORGETOWN							91
SANDRIDGE							121
CALLISON							11
BRADLEY							41
EPWORTH							41
VERDERY							41
NEW MARKET							61
EMERALD				63	311	205	111
AIRPORT							111
EMERALD HIGH							131
CIVIC CENTER				2	2	1	101
RILEY							31
SHOALS JUNCTION							11
ABSENTEE TOTAL	112	70		20	64	66	
CURBSIDE/EMERGENCY	310	303		28	151	80	31
COUNTY TOTAL	761	659	1	288	1,102	681	31
							2081

NOVEMBER 5, 1996 SOUTH CAROLINA STATE WIDE GENERAL ELECTION - OFFICIAL RESULTS

HAMPTON

PRESIDENT AND VICE PRESIDENT

U S SENATE

(R)	(L)	(D)	(LUSTP)	(PAT)	(REF)	(NL)	(R)	(L)	(D)	(REF)	(NL)
* J	H J	B A	H H	R P	R P	J M	* T	R Q	E C	P A	A E
A	A O	I L	O E	O A	O A	O I	M	I U	L L	E S	N S
B C	R	L	W R	S T	S T	H K	S U	C I	L O	T H	M T
B O K	R J	L G	A B	S	S	M E	T R	H L	I S	E Y	E E
B	Y O	O	R E	C	C	H T	R M	A L	O E	R	T S
K	R	C R	D R	P H	P H	H T	O O	R I	T	J	T
D E	B G	L E	T	E O	E O	A O	M H	D A	T		E
O M	R E	I	P	R A	R A	G M		N			
L P	O N	N	H W	O T	O T	E P		T	S		C
E	W S	T	I	T E	T E	L K			P		
	N E	O	L T			I I			R		
	E N	N	L I			N S			I		
			T P						M		
			U S						G		
			S S						C S		

PRECINCTS

BRUNSON	117	2	201	15	6	157	5	158	6	1		
HAMPTON NO. 1	173	3	349	1	35	251	5	289	1	2		
HAMPTON CTHSE 2	408		347	2	31	480	10	264	10			
VARNVILLE	280	2	611		36	345	14	557	7	2		
EARLY BRANCH	37	1	198		10	46	2	190				
GARNETT	9		80		2	20		61				
ESTILL	295	3	871	4	25	364	13	657	4			
BONNETT	143		166	1	22	188	1	126	2	2		
FURMAN	58		149		8	65	1	131		2		
SCOTIA	25		142	1	4	38	1	98		4		
YEMASSEE	102		334	2	13	130	1	307	1			
HORSE GALL	23		25		2	34		18				
RIVERS MILL	6		25		2	16		17	1			
HOPEWELL	52	1	43		11	87	5	22				
CROCKET-MILEY	85		129		8	105	3	109	1			
CUMMINGS	111	2	314	1	10	138	6	277	2			
BLACK CREEK	52		43		10	72	3	27	1			
GIFFORD	8		141			19	1	126				
ABSENTEE TOTAL	121	1	618	1	4	186	2	548		5		
CHALLENGE BALLOT			9					9				
FAIL SAFE	2		8			3		7				
CURBSIDE/EMERGENCY	4		14			12		5				
FAIL SAFE CHALLENGE			11									
COUNTY TOTAL	2,111	15	4,828	13	248	96	6	2,764	73	3,983	36	18

NOVEMBER 5, 1996 SOUTH CAROLINA STATE WIDE GENERAL ELECTION - OFFICIAL RESULTS

HAMPTON

REPRESENTATIVE IN CONGRESS
DIST 002

STATE SEN
DIST 039

STATE SENATE
DIST 040

STATE SENATE
DIST 045

STATE HOUSE
DIST 120

STATE HOUSE
DIST 122

(R)	(NL)	(W)	(D)	(R)	(D)	(D)	(W)	(R)	(D)	(R)	(P)	(D)	(W)
* S	N R	W	M M	B C	M H	M W	W	C D	M B	G B	B B	M P	W
P	A A	R	A	I O	U	A	R	H R	O	A R	E U	I	R
F E	U I	I	J T	L X	B T	M S	I	A A	B W	R O	M R	C M	I
L N	R F	T	O T	L	R T	C H	T	R W	I E	Y W	J I	L C	T
O C	I O	E	H H	J	A O	K I	E	L D	L R	M	A S	E K	E
Y E	C R	-	N E	R	D	I N	-	I Y	L S		H O	M N	-
D	E D	I	W S			N G	I	E			I N	E E	I
D	T	M	W S			L T	M	J			H	N Y	M
						E O		R			J	T	
						Y M					R	A	
												C	

PRECINCTS

BRUNSON	147	2		78	236			59	273				
A P T N NO. 1	257	10		422				163	392				
HAMPTON CTHSE 2	520	12		287	441			251	528				
VARNVILLE	380	16		207	654			249	671				
EARLY BRANCH	54	2				215		30	215				
GARNETT	17	1				72							
ESTILL	418	13				826	1	129	238	127	398	291	
BONNETT	180	5				219		95	233				
FURMAN	70	5				169		36	169				
SCOTIA	44	6				117	1			22	73	74	
YEMASSEE	130	7				351		102	337				
HORSE GALL	39	2				33		20	31				
RIVERS MILL	15	2		26				6	26				
HOPEWELL	80	3		37	64			41	75				
CROCKET-MILEY	98	3		158				43	178				
CUMMINGS	135	3				338		89	337				
BLACK CREEK	70	3		39	58			40	67				
GIFFORD	13	2				138		18	126				
ABSENTEE TOTAL	180	12	1	71	39	200	409	1	74	411	49	207	25
CHALLENGE BALLOT		1					8		1			7	1
FAIL SAFE	3						2		5			1	
CURBSIDE/EMERGENCY	4						3		8			1	2
COUNTY TOTAL	2,854	110	1	677	688	1,662	2,900	3	1,447	4,321	205	708	453

NOVEMBER 5, 1996 SOUTH CAROLINA STATE WIDE GENERAL ELECTION - OFFICIAL RESULTS

HAMPTON

SOLICITOR DIST 014	CLERK CRT	COUNTY AUDITOR	CITY TREAS	COUNTY COUNCIL DIST 001					
(D)	(D)	(R)	(D)	(D)	(R)	(R)	(D)	(D)	
N U R A N D O L P H I I	N E M T Y L L E D A D	E R P I E K L A L	N I T L E R I E A S H	N U W T I E L R I S O J N R P	K E I C H H O L S	S W T O E O P D H E N	N H A V E B Y U C K	N I C K L L E J E R H	

PRECINCTS

BRUNSON	288	266	105	222	260	91	98	265	173
HAMPTON NO. 1	489	449	183	360	477	157	150	437	288
HAMPTON CTHSE 2	658	608	372	404	639	351	311	585	260
VARNVILLE	802	753	292	624	778	228	274	724	537
EARLY BRANCH	228	216	37	206	221	27	37	211	195
GARNETT	80	77	8	78	77	3	7	80	76
ESTILL	950	901	255	892	908	147	293	890	813
BONNETT	263	264	138	185	268	66	157	264	135
FURMAN	184	187	39	164	185	17	57	190	140
SCOTIA	139	127	17	151	122	10	23	120	137
YEMASSEE	346	355	94	340	368	96	78	349	312
HORSE GALL	41	39	28	24	42	23	35	35	8
RIVERS MILL	31	29	8	24	31	5	6	30	20
HOPEWELL	89	84	65	48	87	49	66	83	23
CROCKET-MILEY	188	170	89	123	184	55	66	190	108
CUMMINGS	376	358	105	328	365	88	91	355	291
BLACK CREEK	84	78	70	35	79	47	53	75	20
GIFFORD	134	131	9	136	132	10	10	132	134
ABSENTEE TOTAL	512	486	112	613	499	77	93	493	544
CHALLENGE BALLOT	8	8	2	8	8	1	1	7	9
FAIL SAFE	8	8	2	8	8	1	1	7	9
CURBSIDE/EMERGENCY	10	10	2	9	10	3	2	9	7
COUNTY TOTAL	5,928	5,604	2,030	4,983	5,748	1,551	1,908	5,531	4,239

NOVEMBER 5, 1996 SOUTH CAROLINA STATE WIDE GENERAL ELECTION - OFFICIAL RESULTS

HAMPTON

COUNTY SCHOOL BOARD DISTRICT
DIST 046

COUNTY SCHOOL BOARD DISTRICT
DIST 047

(P)	(P)	(P)	(P)	(P)	(P)	(P)	(P)	(W)	(P)	(P)	(P)	(W)
N R R O W B M E R T J	C H R A I R L L E S	D H E A B R R A E L C S O N	H E E U K G I E M S E L	F R O A N E K S I S L	N I I F L R L A S I C I S A	N A O I H H A L I R N D A M L S	R W M L A L I D A M L S	W R I T E I N	N D A B R I T I C E	N D I O X O M M	N S O F L R O E M D O M I E J R (L E E)	W R I T I T E - I M

PRECINCTS

BRUNSON	145	81	125	118	71	160	160	112	21			
HAMPTON NO. 1	242	144	156	207	105	245	231	143				
HAMPTON CTHSE 2	447	348	320	231	73	491	207	124				
VARNVILLE	423	290	236	526	160	357	460	360				
EARLY BRANCH	39	29	31	171	161	39	192	171				
GARNETT										41	45	42
ESTILL										748	679	711
BONNETT	38	30	34	11	5	42	24	10		149	141	158
FURMAN										119	126	125
SCOTIA										139	125	141
YEMASSEE	142	51	72	191	111	89	175	154				
HORSE GALL	40	31	31	7	2	40	17	5				
RIVERS MILL	12	1	11	12	10	14	14	8				
HOPEWELL	44	31	38	13	5	42	14	7				
CROCKET-MILEY	112	57	91	78	59	107	104	61		27	28	24
CUMMINGS	110	69	79	195	62	110	276	226				
BLACK CREEK	56	44	41	21	7	62	31	11		2	2	4
GIFFORD				1	1	1	2	1		108	97	107
ABSENTEE TOTAL	131	89	88	207	180	171	253	206		222	240	240
CHALLENGE BALLOT										7	6	7
FAIL SAFE	2	3	2	3	1	3	4	1		1	2	1
CURBSIDE/EMERGENCY	6	6	5	1	1	6	1	2		1	2	2
COUNTY TOTAL	1,989	1,304	1,360	1,993	1,013	1,979	2,165	1,602	21	1,563	1,491	1,562
												22

HAMPTON

CNTY SOIL/WATER CON

(P)	(N)
W	W
H	R
O	I
W	T
A	E
R	-
R	I
E	N
N	

PRECINCTS

BRUNSON	139	
HAMPTON NO. 1	242	
HAMPTON CTSE 2	457	
VARNVILLE	326	
EARLY BRANCH	45	
GARNETT	46	
ESTILL	356	2
BONNETT	158	
FURNAM	60	
SCOTIA	46	
YEMASSEE	81	
HORSE GALL	37	
RIVERS HILL	17	
HOPEWELL	79	
CROCKET-MILEY	99	
CUMMINGS	114	
BLACK CREEK	61	
CIFFORD	10	
ABSENTEE TOTAL	215	
CHALLENGE BALLOT	4	
FAIL SAFE	2	
CURBSIDE/EMERGENCY	5	
COUNTY TOTAL	2,599	2

NOVEMBER 5, 1996 SOUTH CAROLINA STATE WIDE GENERAL ELECTION - OFFICIAL RESULTS

HORRY

PRESIDENT AND VICE PRESIDENT

U S SENATE

(R)	(L)	(D)	(USTP)	(PAT)	(REF)	(NL)	(R)	(L)	(D)	(REF)	(NL)	(W)
J A B C K D E O M L P E	H J A O R J Y O R B G R E O N S W E M	B A I L L G O R E C R E I M T O N	H H O E W R A B S C H E O R A T E P H W I L L I T P U S S	R P O A S T S C H E O R A T E	R P O A S T S C H E O R A T E	J M O I H K E H T O M A G E P L I N S	H T S U R I C I L L O M H D	R Q I U C I L H L A R I D A M T	E C L L O L O I S O E T S P R I N G S	P A E S T H E M E Y J	A E N S T M E E T S T E C	W R I T E - I N

PRECINCTS

ADRIAN	222	3	119		25	8		221	11	123	6	1
ALLSBROOK	124		63	1	12	5		135	6	58	3	
ATLANTIC BEACH	4		105	2				4	1	101		
AYNOR	319		229		30	14		357	7	205	4	1
BAYBORO	132		172		20	3		142	9	169	1	
BROOKSVILLE	159	4	285		26	11	11	141	14	311	7	2
BROWWAY	184	1	108		38	15		193	5	132	5	2
CEDAR GROVE	128	1	83	1	17	9		151	3	79	6	
CHERRY GROVE	467	4	364	1	69	30		431	23	430	21	3
COASTAL LAKE 1	62	1	394		5	9		79	8	377	5	1
COASTAL LAKE 2	136	2	310		21	15	11	117	9	331	10	1
COOL SPRINGS	78		63		15	7		66	7	82	4	
CRESCENT BEACH	315	2	292	5	41	19	11	286	15	328	15	13
DAISY	170		88	1	19	6		178	8	85	5	2
DOG BLUFF	129		105		12	5		144	7	85	2	1
DOGWOOD	77		88	1	10	5		75	5	94	3	1
DUNES 1	542	4	203	4	26	7	31	460	16	287	4	3
DUNES 2	359	1	203	1	26	17		312	18	256	8	2
DUNES 3	335	2	211	1	8	16		289	9	255	9	2
EAST CONWAY	306	2	206	1	19	11		305	12	205	6	2
EAST LORIS	403		297	2	29	19	11	422	13	280	8	4
EBENEZER	137		89		29	12		120	6	127	8	
FLOYDS	102		90		11	5		117	1	82	3	
FOUR MILE	176		145	1	29	17		189	14	144	9	1
GALIVANTS FERRY	42		45		3	2		44	1	42	1	1
GARDEN CITY 1	406	2	380	2	59	53	11	387	20	438	27	4
GARDEN CITY 2	372	1	196	1	28	13		364	7	222	3	2
GARDEN CITY 3	672	6	603	1	71	44	21	563	43	730	27	6
GREEN SEA	121	1	159		23	4		165	10	127	1	1
GURLEY	27		38		3	2		29		40	1	
HICKORY GROVE	186	1	146	2	34	10		197	21	145	8	
HICKORY HILL	43		28		5	1		49	3	19		4
HOMWOOD	157		199		12	12	11	165	7	197	4	1
HORRY	186		75	2	14	8	11	178	5	89	3	1
INLAND	64		71		5	2		72	1	65		1
JAMESTOWN	369	2	407	2	36	26	11	372	18	415	16	4
JERNIGANS CROSS ROADS	83		60		10	1		87	5	61		
JET PORT	218	3	191		47	16	11	221	15	209	17	6
JORDANVILLE	110	1	66		6	2		115	3	63		
JOYNER SWAMP	64		53		2	2		51	1	66		
JUNIPER BAY	237	1	106		33	10		236	9	128	8	3
LEON	39	2	231	2	8	6		48	6	230	2	
LITTLE RIVER	897	8	584	6	93	56	41	788	53	716	40	7
LIVE OAK	36		46		7	1		37	2	43	1	
MAPLE	174	3	157		16	9		180	5	158	3	2
MARLOME	955	6	980	5	120	64	31	813	56	1,133	46	11
METHODIST REHOBETH	121		47		6	5		121	4	45	1	
HILL SWAMP	77		37		8	1		77	5	33	1	2
HT. OLIVE	65	1	81		5	2		67	3	82	1	
HT. VERNON	101		53		9	2		97	8	48	3	
MYRTLEWOOD 1	308	2	251	2	42	21	11	308	23	275	6	2
MYRTLEWOOD 2	490	1	377	7	43	26		462	10	427	15	4
MYRTLEWOOD 3	378	3	246		20	15		327	12	296	7	2
NIXONS CROSS ROADS	447	4	560	5	53	34	31	392	20	633	21	4
NORTH CONWAY 1	110	2	146		19	9		124	4	149	4	1
NORTH CONWAY 2	367	1	211	1	28	11	11	366	9	223	7	3
NORTON	28		19		3	2		32	1	19		
OCEAN DRIVE 1	380	7	290	2	45	17		320	20	376	6	1
OCEAN DRIVE 2	472	2	259	2	34	21	11	403	17	332	16	4
OCEAN FOREST 1	409	4	263	2	27	17		342	10	347	9	4
OCEAN FOREST 2	349	3	210	1	19	14	21	307	8	260	8	7
OCEAN FOREST 3	251	1	274	1	48	21	51	246	14	312	14	7
PANLEYS SWAMP	73		75		8	5		89	6	63	2	1
PLEASANT VIEW	53		57		4	2		56	1	53		
POPLAR HILL	149		76		16	2		150	4	81	3	2
PORT HARRELSON	10	1	372	1	3	2		11	1	374	2	1
RACEPATH 1	73		365		14	4	11	89	1	350	2	1
RACEPATH 2	18		554	1	2	3		28	5	531	1	
RED BLUFF	59		107		8	3		58	3	112	3	
RED HILL 1	589	7	454	3	88	45	51	552	35	533	31	7
RED HILL 2	604	5	474	2	85	40	11	529	43	577	23	5
SALEM	284		189		34	26		261	14	224	14	1
SEA OATS 1	476	3	491	3	106	51	11	472	49	536	36	8
SEA OATS 2	146	3	231	2	28	14		150	15	228	10	6
SHELL	131		87	2	16	9		128	8	99	7	1
SOCASTEE 1	1,136	10	871	2	193	90	31	1,058	64	1,039	49	18
SOCASTEE 2	521	3	376	2	97	37		518	37	434	19	7
SOCASTEE 3	628	3	492	1	103	50	41	564	42	609	33	11
SPRING BRANCH	49		71		4	3	11	53	1	75	1	
SURFSIDE 1	473	7	446	1	65	42	41	450	41	499	21	7

CONTINUED ON NEXT PAGE

HORRY

PRESIDENT AND VICE PRESIDENT							U S SENATE					
(R)	(L)	(D)	(USTP)	(PAT)	(REF)	(NL)	(R)	(L)	(D)	(REF)	(NL)	(W)
M J	H J	B A	H H	R P	R P	J M	M T	R Q	E C	P A	A E	W
A	A O	I L	D E	O A	O A	O I	H	I U	L L	E S	N S	R
B C	R J	L	W R	S T	S T	H K	S U	C I	L O	T H	N T	I
O K	R J	L G	A B	S	S	N E	T R	H L	I S	E Y	E E	T
B	Y O	O	R E	C	C	H T	R M	A L	O E	R	T S	E
K	R	C R	D R	P H	P H	A O	O O	R I	T	J	T E	I
D E	B G	L E	D R	E O	E O	A O	M M	R A	T			N
O M	R E	I	P	R A	R A	G M	D	D A				
L P	O M	N	H W	O T	O T	E P		T	S		C	
E	W S	T	I	T E	T E	L K			P			
	N E	O	L T			I N			R			
	E N	N	L I			N S			I			
			I T						N			
			P U						G			
			S S									

PRECINCTS

SURFSIDE 2	302	2	240		34	21	1	286	17	278	7	2
SURFSIDE 3	730	5	593		71	49		647	36	702	25	9
SURFSIDE 4	531	1	429		55	29		479	27	493	26	5
SWEET HOME	78		116	1	8	3		82	3	112	2	
TAYLORSVILLE	99		29		10	5		116	2	22	1	1
TILLY SWAMP	128		79		17	6		130	1	97	2	
TODDVILLE	103		115	1	11	2		115	5	105	1	
WAMPEE	114		525	2	17	8	2	96	10	530	3	3
WEST CONWAY	182		137	1	17	7		190	8	136	5	1
WEST LORIS	103		316		8	5		122	3	300	3	
WHITE OAK	62		62	1	16	4		76	3	62	1	2
WINDY HILL	277	2	182		32	17	2	254	12	225	2	5
GARDEN CITY 4	372	1	413		46	28		315	21	466	20	7
ABSENTEE TOTAL	2,648	16	2,156	9	79	123		2,305	61	2,795	56	39
FAIL SAFE	48		33		5	3		42	1	39		4
CURBSIDE/EMERGENCY	33		52					59		83		
COUNTY TOTAL	26,159	164	23,722	103	2,881	1,565	59	26,616	1,266	26,681	890	291

NOVEMBER 5, 1996 SOUTH CAROLINA STATE WIDE GENERAL ELECTION - OFFICIAL RESULTS

HORRY

PRECINCTS	REPRESENTATIVE IN CONGRESS DIST 001			STATE SENATE DIST 020			STATE SENATE DIST 032			STATE SENATE DIST 033			STATE SENATE DIST 034			STATE HOUSE DIST 050		
	(R)	(M)	(W)	(D)	(W)	(D)	(W)	(D)	(W)	(R)	(D)	(W)	(R)	(P)	(R)	(D)	(J)	
	S	J	R	E	R	M	R	H	P	R	A	R	A	G	A	B	G	
ADRIAN	262	2							168	193								
ALLSBROOK	149	1						88	110									
ATLANTIC BEACH	8	3		104														
AYNOR	404	7		332	1										375	204		
BAYBORO	172	3						88	227						132	184		
BROOKSVILLE	220	3	1	352	2													
BROWHWAY	256	6						161	172						235	103		
CEDAR GROVE	184	4						111	125						168	75		
CHERRY GROVE	614	22		592	3													
COASTAL LANE 1	96	7						63	402									
COASTAL LANE 2	209	10						133	334									
COOL SPRINGS	109			97											87	66		
CRESCENT BEACH	445	28		424														
DAISY	204	3		169														
DOG BLUFF	172	5		144											157	84		
DOGWOOD	102	5						62	113									
DUNES 1	622	5						402	369									
DUNES 2	434	7						326	265									
DUNES 3	401	7		317	1													
EAST CONWAY	400	6	4					187	352									
EAST LORIS	507	12		491														
EBENEZER	184	4		138														
FLOYDS	112	6		131											104	86		
FOUR MILE	270	9						148	212						218	142		
GALIVANTS FERRY	57			69											48	38		
GARDEN CITY 1	591	14										394	275					
GARDEN CITY 2	466	9										245	288					
GARDEN CITY 3	961	16										566	563					
GREEN SEA	171	1		234											146	144		
GURLEY	39	1						19	52									
HICKORY GROVE	269	11						162	203									
HICKORY HILL	60	1						25	50									
HOMWOOD	223	6		276											176	189		
HORRY	211	1		166											184	90		
INLAND	81	2					96											
JAMESTOWN	554	11	1	36			556	2							434	390		
JERNIGANS CROSS ROADS	94			100	1													
JET PORT	343	11						202	218				31	8				
JORDANVILLE	133	3		105	1										131	52		
JOYNER SWAMP	69	1		88											62	57		
JUNIPER BAY	300	8						195	186						266	119		
LEON	59	1						44	234									
LITTLE RIVER	1,095	33		875	1													
LIVE OAK	47	2						22	63									
HAPLE	239	6						115	230									
HARLOWE	1,439	33										932	704					
METHODIST REHOBETH	139	1		91											117	55		
HILL SWAMP	87	2		50											83	36		
MT. OLIVE	73	1		108											67	79		
MT. VERNON	126	2		94														
MYRTLEWOOD 1	441	11	1					279	334									
MYRTLEWOOD 2	654	16						429	500									
MYRTLEWOOD 3	501	6						300	353									
NIXONS CROSS ROADS	589	16	1	713	1													
NORTH CONWAY 1	182	5	1					97	181						144	133		
NORTH CONWAY 2	493	8	1					263	345									
NORTON	39	1		35											32	20		
OCEAN DRIVE 1	505	12		464														
OCEAN DRIVE 2	568	10		436	1													
OCEAN FOREST 1	503	10						341	368									
OCEAN FOREST 2	461	8						303	292									
OCEAN FOREST 3	381	13						230	355									
PAWLEYS SWAMP	119	1		103														
PLEASANT VIEW	73	1		87											70	41		
POPLAR HILL	172	1		137	1										161	75		
PORT HARRELSON	28	2					375											
RACEPATH 1	136	2					371	2							107	333		
RACEPATH 2	51	1					538								59	507		
RED BLUFF	80																	
RED HILL 1	851	33	1					53	121									
RED HILL 2	825	23	2					534	623									
SALEM	373	3						542	643									
SEA OATS 1	724	29						263	250									
SEA OATS 2	239	11						502	586									
SHELL	170	1		154				150	253									
SOCASTEE 1	1,590	36						1,165	953			67	20					
SOCASTEE 2	738	20	2					516	505									
SOCASTEE 3	904	28						560	694									
SPRING BRANCH	82			103														
SURFSIDE 1	702	25	1									445	375		59	66		
SURFSIDE 2	429	11										232	267					
SURFSIDE 3	1,014	26										677	481					
SURFSIDE 4	728	14										474	348					
SWEET HOME	93	1		144														

CONTINUED ON NEXT PAGE

HORRY

REPRESENTATIVE IN CONGRESS DIST 001		STATE SENATE DIST 028		STATE SENATE DIST 032		STATE SENATE DIST 033		STATE SENATE DIST 034		STATE HOUSE DIST 058				
(R)	(ML)	(W)	(D)	(W)	(D)	(W)	(R)	(D)	(W)	(R)	(P)	(R)	(D)	
M S A M F R O K R D	J I O N S M E E P L H L A F	W R I T - I N	M E L D L I I C O K T T	W R I T - I N	M H C J G I L Y L A N C E Y	W R I T - I N	P R H E I N L D L E I R P N	M R A L N L K U K I E N	W R I T - I N	M R A A V R E T N H E U L R	G S R M E I G T H	M B A L R I F S I T E O L N D	G J E O M H E N S O M	
PRECINCTS														
TAYLORSVILLE	117		79									117	25	
TILLY SWAMP	165	2					121	106						
TODDVILLE	150	2	12		151	21								
WAMPEE	157	6	569											
WEST CONWAY	243	10					136	203				182	154	
WEST LORIS	142	1					73	352						
WHITE OAK	111	2					49	94						
WINDY HILL	350	8	295											
GARDEN CITY 4	525	13							341	304				
ABSENTEE TOTAL	4,128	306	1,034		161		1,122	1,118	650	515		197	225	
FAIL SAFE	61	8												
CURBSIDE/EMERGENCY	77		30		17		20	40	14	8		12	16	
COUNTY TOTAL	36,106	1,085	18	9,978	13	2,265	61	10,769	13,379	1	5,068	4,136	4,330	3,786

NOVEMBER 5, 1996 SOUTH CAROLINA STATE WIDE GENERAL ELECTION - OFFICIAL RESULTS

HORRY

PRECINCTS	STATE HOUSE DIST 105		STATE HOUSE DIST 104		STATE HOUSE DIST 105		STATE HOUSE DIST 106		STATE HOUSE DIST 107		STATE HOUSE DIST 108		
	(D)	(W)	(R)	(D)	(W)	(R)	(W)	(R)	(W)	(R)	(W)	(R)	(D)
ADRIAN													
ALLSBROOK													
ATLANTIC BEACH			6	100									
BROOKSVILLE			202	265									
CHERRY GROVE			581	315									
COASTAL LANE 1									98				
COASTAL LANE 2													
CRESCENT BEACH			413	231			208						
DAISY			190	75									
DOGWOOD			31	49			67						
DUNES 1									602				
DUNES 2									432				
DUNES 3									407				
EAST CONWAY							402						
EAST LORIS			465	246	21								
EBENEZER			164	91									
GARDEN CITY 1								306				149	133
GARDEN CITY 2												354	221
GARDEN CITY 3								947					
GURLEY								33					
HICKORY GROVE								272					
HICKORY HILL								55					
INLAND									80				
JERNIGANS CROSS ROADS			98	52									
JET PORT							8			350	1		
LEON			59	218									
LITTLE RIVER			1,012	568									
LIVE OAK							30						
MAPLE							245						
MARLOWE								1,462	1				
MT. VERNON			127	31									
MYRTLEWOOD 1										442	1		
MYRTLEWOOD 2										666	1		
MYRTLEWOOD 3							306			183			
NIXONS CROSS ROADS			579	498									
NORTH CONWAY 2							510	1					
OCEAN DRIVE 1			479	241									
OCEAN DRIVE 2			540	224									
OCEAN FOREST 1										515	1		
OCEAN FOREST 2										452			
OCEAN FOREST 3										388			
PAWLEYS SWAMP								112					
PORT HARRELSON	377	1											
RED BLUFF			66	106									
RED HILL 1							84		756	1			
RED HILL 2									842	2			
SALEM							370						
SEA OATS 1							75					673	
SEA OATS 2							251						
SHELL			91	40			79						
SOCASTEE 1									425	2	1,221		
SOCASTEE 2									754	1			
SOCASTEE 3							898	1					
SURFSIDE 1									697				
SURFSIDE 2									398	1			
SURFSIDE 3									1,025				
SURFSIDE 4									232		508		
SWEET HOME			100	102									
TILLY SWAMP							172						
TODDVILLE									153				
WAMPEE			141	496									
WEST LORIS			128	289									
WHITE OAK							115						
WINDY HILL			336	144							6		
GARDEN CITY 4									526	1			
ABSENTEE TOTAL	5		822	434			468		1,267		951		74
CURBSIDE/EMERGENCY	1		17	26			12		16		16		2
COUNTY TOTAL	383	1	6,647	4,841	2	5,076	2	10,078	9	7,910	4	579	406

NOVEMBER 5, 1996 SOUTH CAROLINA STATE WIDE GENERAL ELECTION - OFFICIAL RESULTS

HORRY

PRECINCTS	CLERK OF COURT		SHERIFF		CORONER		COUNTY AUDITOR		COUNTY TREASURER		COUNTY COUNCIL DIST 085		COUNTY COUNCIL DIST 084	
	(R)	(W)	(D)	(W)	(R)	(W)	(R)	(W)	(D)	(W)	(R)	(W)	(R)	(W)
	W R O J B E A R T N S E J	W R I T E - I M	M H E J N O R Y - J T R	W R I T E - I M	M E D O E B E J R R T L	W R I T E - I M	M E D O E B E J R R T L	W R I T E - I M	M E D O E B E J R R T L	W R I T E - I M	M A L R O E H N N Y C	W R I T E - I M	M B R O W N Y N	W R I T E - I M
ADRIAN	271		261		270		272		255					
ALLSBROOK	158		136		158		160		134					
ATLANTIC BEACH	12		104		15		11		105					
AYNOR	435		417	2	424		416		421					
BAYBORO	182		271		189		183		265	1				
BROOKSVILLE	230		364		236		227	1	368					
BROMNWAY	288		243	6	289	1	279		248					
CEDAR GROVE	203		191		201		192		181	2				
CHERRY GROVE	648		617	2	666	2	639		621	2				
COASTAL LANE 1	97		420		105		99		419		86			
COASTAL LANE 2	216		387		227		214		389		117			
COOL SPRINGS	116		127		113		115		123					
CRESCENT BEACH	466		454	1	497		460	1	468					
DAISY	213		181		218		210		180					
DOG BLUFF	191		177	3	182	1	172		176	1				
DOGWOOD	107		136		109		105		134					
DUNES 1	603		463	5	600		581	1	489					
DUNES 2	436		345		442		432		360					
DUNES 3	407		338		416		394	2	357	1				
EAST CONWAY	413	1	418	1	419		404		411					
EAST LORIS	518		522	2	536		510		550					
EBENEZER	184		159		198		184		160					
FLOYDS	128		151		129		133		145					
FOUR MILE	284		303		288		277		301					
GALIVANTS FERRY	58		74		59		61		76					
GARDEN CITY 1	588		567	1	593		583		584					
GARDEN CITY 2	480		376	1	484	1	461	1	400	1				
GARDEN CITY 3	930		822		936		915		872					
GREEN SEA	178		242		180		182		251					
CURLEY	36		56		40		38		56					
HICKORY GROVE	275		265	4	283		277		274					
HICKORY HILL	58		67		61		60		63					
HOMWOOD	230		308	1	232		230		308					
HORRY	231		208	1	228		229		205					
INLAND	83		102		83	1	82		102					
JAMESTOWN	612		681	3	602		592		698					
JERNIGANS CROSS ROADS	95		110		100		99		112					
JET PORT	355		346	1	363		350	1	359	1			349	2
JORDANVILLE	153		130	1	150		146		129					
JOYNER SWAMP	74		105		68		66		109					
JUNIPER BAY	321		270	1	317		312		279					
LEON	59		258		68		60		256					
LITTLE RIVER	1,111		920		1,130		1,086		949					
LIVE OAK	47		66		47		45		69					
MAPLE	248		274		255	1	248		278					
MARLOWE	1,418	1	1,426	1	1,426	2	1,415	1	1,484					
METHODIST REMOBETH	144		117		139		133		111					
HILL SWAMP	98		68		97		95		68					
MT. OLIVE	83		119		83		81		118					
MT. VERNON	131		99		133		126		98					
MYRTLEWOOD 1	443		437	1	454		446		449		438			
MYRTLEWOOD 2	651	1	635		666	1	644	2	664					
MYRTLEWOOD 3	482		424		487		476		431		302			
NIXONS CROSS ROADS	620		746	2	624	1	615	2	761					
NORTH CONWAY 1	195		243		201		195	1	244					
NORTH CONWAY 2	513		464	4	514		510		471					
NORTON	41		40		42		41		42					
OCEAN DRIVE 1	536		499		548		523		525					
OCEAN DRIVE 2	577		459		602		566		501					
OCEAN FOREST 1	511		456		512		502		472					
OCEAN FOREST 2	458		397		462		450		423					
OCEAN FOREST 3	389		409		403	1	381		426					
PANLEYS SWAMP	123		115	1	121		120		115					
PLEASANT VIEW	73		92		79		73		91					
POPLAR HILL	173		172	1	180		176		173					
PORT HARRELSON	30		378		30		29	1	378					
RACEPATH 1	141		391		148		143	1	402					
RACEPATH 2	56		538		58		57		548					
RED BLUFF	81		149		83		76		148					
RED HILL 1	855		831	3	863		855		855					
RED HILL 2	846	1	779	2	859	1	843	2	800	2				
SALEM	388		362	1	389		377		368					
SEA OATS 1	748		782	6	759		745		789	1	692	2	70	
SEA OATS 2	259		334	1	265	2	256		336		238		10	
SHELL	172		171		175		170		172					
SOCASSEE 1	1,628		1,553	1	1,653	1	1,617		1,606	1			8	
SOCASSEE 2	760		698	3	766		754	1	698	1				
SOCASSEE 3	928		900		933	1	911	1	925		717	2		
SPRING BRANCH	88		106		85		87		109					
SURFSIDE 1	700		673	1	708		678		697	1				
SURFSIDE 2	423		344		422		415	1	363					
SURFSIDE 3	1,002		899		1,006	1	1,004	1	942				496	
SURFSIDE 4	729		646		735		727		662				703	3
SWEET HOME	101		158	1	103		100		159	1				
TAYLORSVILLE	123		87		126		122		86					

CONTINUED ON NEXT PAGE

HORRY

	CLERK OF COURT		SHERIFF		CORONER		COUNTY AUDITOR		COUNTY TREASURER		COUNTY COUNCIL DIST 005		COUNTY COUNCIL DIST 004	
	(R)	(W)	(D)	(W)	(R)	(W)	(R)	(W)	(D)	(W)	(R)	(W)	(R)	(W)
	M R	W	M H	W	M E	W	M E	W	M A	W	M B	W	M B	W
	O	R	E	R	D	R	A	R	L	R	R	R	R	R
	J B	I	J M	I	R G	I	L R	I	J L	I	R O	I	C I	I
	E E	T	O R	T	O E	T	O G	T	O E	T	A W	T	H G	T
	A R	E	H Y	E	B J	E	I L	E	H M	E	Y W	E	A H	E
	N T	-	N	-	E J	-	S E	-	N	-	-	-	M A	-
	N S	I	J	I	R R	I	-	I	M	I	-	I	D M	I
	E	N	T R	N	T	M		M	Y	N	N	N	L E	N
	J				L				C				R	
PRECINCTS														
TILLY SWAMP	173		164	21	178		174		164					
TODDVILLE	165		180	11	161		162		176					
WAMPEE	163		572		170		159		575					
WEST CONWAY	254		273	41	258		246	21	274					
WEST LORIS	149		361		157		150	11	368					
WHITE OAK	118		124		115		117		121					
WINDY HILL	360		326		378		364		338					
GARDEN CITY 4	505		498		519		504		521					
ABSENTEE TOTAL	3,992		3,522		4,135		3,864		3,912		185		218	
FAIL SAFE	61		66		64	11	1		68	11				
CURBSIDE/EMERGENCY	78		100		85		77		102		10		6	
COUNTY TOTAL	36,763	41	37,814	721	37,363	191	36,143	241	39,018	171	2,785	41	1,860	51

HORRY

	COUNTY COUNCIL DIST 006		COUNTY COUNCIL DIST 009		COUNTY COUNCIL DIST 010		WATER SHED DIRECTORS DIST 008			WATER SHED DIRECTORS DIST 011				
	(R)	(W)	(D)	(W)	(R)	(D)	(NP)	(NP)	(NP)	(W)	(NP)	(NP)	(NP)	(W)
	M C	W	M D	W	C H	M S	M B	M J	M N	W	M E	M J	M R	W
	H	R	E	R	H A	H	E	O	E	R	D	E	E	R
	T A	I	U W	I	A R	J E	L L	T H	B L	I	J G	G N	C E	I
	E M	T	L I	T	D D	O L	Y L	O N	I S	T	E E	E K	S E	T
	R B	E	Y T	E	W E	H L	L A	M S	L O	E	R R	O I	E	E
	R E	-	S T	-	I E	N E	E M	H O	L M	-	R R	R N	R	-
	Y R	I	S	I	C	N Y	S Y	Y N		I	Y	G S	A	I
	S	N	E S	N	K	Y				M	E	E	Y	M
	H						T					J		
												H R		
PRECINCTS														
ALLSBROOK					96	99								
ATLANTIC BEACH			106											
BAYBORO					89	228								
BROOKSVILLE			202											
COASTAL LANE 1			327											
COASTAL LANE 2			203											
DAISY					137	133								
DOGWOOD			56		38	64								
EAST LORIS			478	21			9	8	5					
FLOYDS					56	148								
FOUR MILE											162	150	138	21
GREEN SEA			74		71	136								
GURLEY					23	44								
HICKORY HILL					30	45								
JAMESTOWN											8	6	5	
JERNIGANS CROSS ROADS			25		36	68								
JET PORT	52	11			24	97								
JOYNER SWAMP														
JUNIPER BAY											2	2	2	
LEON			250											
LIVE OAK					24	60								
MARLOWE	444	41												
MT. OLIVE					31	121								
MT. VERNON					67	91								
NIXONS CROSS ROADS			273											
NORTH CONWAY 1											21	21	18	
NORTON					11	40								
PLEASANT VIEW					16	98								
POPLAR HILL					88	145								
RACEPATH 1											5	6	6	
RED BLUFF					47	127								
RED HILL 2	817	11												
SEA OATS 2			59											
SHELL					114	120								
SOCASTEE 1	1,589	321												
SOCASTEE 2	712	131												
SOCASTEE 3	181	11												
SPRING BRANCH					21	108								
SWEET HOME			149				43	36	31	11				
TILLY SWAMP			151	21										
WAMPEE			570											
WEST LORIS			290		44	66								
WHITE OAK					57	82								
ABSENTEE TOTAL	364		157		38	55	7	5	5		1	3		
CURBSIDE/EMERGENCY	2		23		3	9								
COUNTY TOTAL	4,161	521	3,393	41	1,161	2,184	59	49	41	11	199	188	169	21

NOVEMBER 5, 1996 SOUTH CAROLINA STATE WIDE GENERAL ELECTION - OFFICIAL RESULTS

HORRY

	WATER SHED DIRECTORS DIST 014			WATER SHED DIRECTORS DIST 020			WATER SHED DIRECTORS DIST 034			CNTY SCHOOL BRD DIST DIST 004		CNTY SCHOOL BRD DIST DIST 005		
	(NP) H A N D D U E R R S A O H H	(NP) H M C H M E E R L Y G	(NP) H S T W R O I O C K Y L A D N D	(NP) H B L V A N H T T O N	(NP) H C O C O X H K E L E S L	(NP) H C O C O X H K E L E S L	(NP) H B R M A R T K O N A	(NP) H C L L J A O R H D N Y F	(NP) H T O B D A D R R Y D	(R) H W I M L O L R I M S S	(W) W R I T E - I M	(R) H D E B S I C H L A M P S	(W) W R I T E - I M	
PRECINCTS														
DAISY				139	130	144								
EAST LORIS				23	20	23								
GARDEN CITY 1												580		
GARDEN CITY 2												477	1	
GARDEN CITY 3												906	1	
JET PORT											308	2		
MARLONE												445	1	
MT. VERNON				83	88	83								
NORTON	8	13	16											
RED BLUFF				4	4	4	92	90	93					
SEA OATS 1										74				
SEA OATS 2										10				
SHELL				6	6	7	83	86	92					
SOCASSEE 1										8				
SPRING BRANCH	82	96	81											
SURFSIDE 1												682		
SURFSIDE 2												406		
SURFSIDE 3										496		499		
SURFSIDE 4										717				
SWEET HOME				14	12	15								
GARDEN CITY 4												493		
ABSENTEE TOTAL				5	6	5				221		671		
CURBSIDE/EMERGENCY				2	2	2				6		13		
COUNTY TOTAL	90	109	97	276	268	283	175	176	185	1,840	2	5,172	3	

NOVEMBER 5, 1996 SOUTH CAROLINA STATE WIDE GENERAL ELECTION - OFFICIAL RESULTS

HORRY

CITY SCHOOL DISTRICT			COUNTY SCHOOL BOARD DISTRICT			CITY SOIL/WATER COM		
DIST 008			DIST 009			DIST 011		
(R)	(W)	(D)	(R)	(D)	(W)	(NP)	(W)	
M G	W	M B	M S	S T	W	M D	W	
R	R	E	U	A O	R	I	R	
B A	I	R S	K M	N D	I	W X	I	
I H	T	O S	E H	D D	T	A O	T	
L A	E	N A	N E	R	E	R M	E	
L M	-	A N	R	A	-	R	-	
	I	L T	A		I	E	I	
	N	D	L	S	N	N	N	

PRECINCTS

ADRIAN			209	113		176	
ALLSBROOK						96	
ATLANTIC BEACH		104				12	
AYNOR			255	312		290	
BAYBORO						137	
BROOKSVILLE		200				204	
BROWNWAY			203	131		183	
CEDAR GROVE			150	88		142	
CHERRY GROVE						410	1
COASTAL LANE 1		329				64	
COASTAL LANE 2	15	201				156	
COOL SPRINGS			59	90		102	
CRESCENT BEACH						307	
DAISY						122	
DOG BLUFF			93	143		124	
DOGWOOD		59				76	
DUNES 1						328	
DUNES 2						212	
DUNES 3						207	
EAST CONWAY	418					290	
EAST LORIS		485				306	1
EBENEZER						98	
FLOYDS						69	
FOUR MILE			200	144		209	1
GALIVANTS FERRY			30	55		49	
GARDEN CITY 1						367	
GARDEN CITY 2						305	
GARDEN CITY 3						532	
GREEN SEA		81				123	
GURLEY						24	
HICKORY GROVE	273					180	
HICKORY HILL						40	
HOMWOOD	85		84	43		175	
HORRY			98	171		155	
INLAND						42	
JAMESTOWN	555	7	67	25	1	463	
JERNIGANS CROSS ROADS		25				57	
JET PORT						252	
JORDANVILLE			97	80		100	
JOYNER SWAMP						52	
JUNIPER BAY			221	149		213	
LEON		251				38	
LITTLE RIVER						525	
LIVE OAK						27	
MAPLE	165					190	
MARLOWE						957	
METHODIST REHOBETH			94	77		89	
MILL SWAMP			63	52		54	
MT. OLIVE						49	
MT. VERNON						69	
MYRTLEWOOD 1						314	1
MYRTLEWOOD 2						413	2
MYRTLEWOOD 3						303	1
NIXONS CROSS ROADS		273				325	
NORTH CONWAY 1			17	18		161	
NORTH CONWAY 2	520					359	
NORTON						30	
OCEAN DRIVE 1						340	
OCEAN DRIVE 2						330	
OCEAN FOREST 1						297	
OCEAN FOREST 2						295	
OCEAN FOREST 3						248	
PANLEYS SWAMP			90	61		79	
PLEASANT VIEW						61	
POPLAR HILL						134	
PORT HARRELSON						22	
RACEPATH 1			5	8		115	
RACEPATH 2						44	
RED BLUFF						48	
RED HILL 1	852					604	
RED HILL 2						505	2
SALEM						255	1
SEA OATS 1						516	
SEA OATS 2		61				197	
SHELL						112	
SOCASTEE 1						1,127	
SOCASTEE 2						512	
SOCASTEE 3						638	
SPRING BRANCH						65	
SURFSIDE 1						472	1
SURFSIDE 2						243	
SURFSIDE 3						609	
SURFSIDE 4						427	1
SWEET HOME		147				49	
TAYLORSVILLE			86	48		75	
TILLY SWAMP		148				97	

CONTINUED ON NEXT PAGE

HORRY

CITY SCHOOL BRD DIST DIST 000	SCHOOL BRD DIST 009	COUNTY SCHOOL BOARD DISTRICT DIST 011			CNTY SOIL/WATER COM		
		(R)	(D)	(W)	(NP)	(W)	
H G	W	H B	H S	S T	W	H D	W
R	R	E	U	A O	R	I	R
B A	I	R S	K H	M D	I	W X	I
I H	T	O S	E H	D D	T	A O	T
L A	E	N A	H E	R A	E	R N	E
L H	-	A M	R A	A	-	R E	-
	I	L T	A	A	I	R E	I
	N	D	L	S	N	N	N

PRECINCTS

TODDVILLE						114	
WAMPEE		571				107	
WEST CONWAY	256					192	
WEST LORIS		283				161	
WHITE OAK						88	
WINDY HILL						225	
GARDEN CITY 4						241	
ABSENTEE TOTAL	503	157	65	65		2,794	
FAIL SAFE						47	1
CURBSIDE/EMERGENCY	7	23	3	8		52	
COUNTY TOTAL	3,649	71	3,398	2,189	1,861	11	23,889

Local question, HORRY COUNTY, November 5, 1996

ADVISORY REFERENDUM QUESTION - "Do you favor the creation of a county wide special tax district funded by a tax not to exceed 0.5 mils for the purposed of providing services to the aged in Horry County through a board of commissioners appointed by Horry County Council?"

* YES 28,408	No 17,463
--------------	-----------

HORRY

CITY SCHOOL BO DIST		SCHOOL BO		COUNTY SCHOOL BOARD DISTRICT			CITY SOIL/WATER COM				
DIST 888		DIST 889		DIST 811							
(R)	(W)	(D)	(R)	(D)	(W)	(NP)	(W)				
M	C	W	M	B	M	S	ST	W	M	D	W
R	R	R	E	U	A	O	R	I	R		
B	A	I	R	S	K	M	ND	I	W	X	I
I	H	T	O	S	E	M	DD	T	A	O	T
L	A	E	M	A	N	E	R	E	R	M	E
L	N	I	A	N	R	A	A	-	R		-
		I	L	T	A	A	A	I	E		I
		M	D		L	S	L	N	N		N

PRECINCTS

TODDVILLE									114	
WAMPEE			571						107	
WEST COMWAY	256								192	
WEST LORIS			283						161	
WHITE OAK									88	
WINDY HILL									225	
GARDEN CITY 4									241	
ABSENTEE TOTAL	503		157	65	65				2,796	
FAIL SAFE									47	1
CURBSIDE/EMERGENCY	7		23	3	8				52	
COUNTY TOTAL	3,649	7	3,328	2,189	1,881	1		23,882	13	

NOVEMBER 5, 1996 SOUTH CAROLINA STATE WIDE GENERAL ELECTION - OFFICIAL RESULTS

JASPER

	PRESIDENT AND VICE PRESIDENT							U S SENATE					REPRS IN CONGRESS	
	(R)	(L)	(D)	(USTP)	(PAT)	(REF)	(NL)	(R)	(L)	(D)	(REF)	(NL)	(R)	(NL)
	H J A O B C O K B K D E O L P E	H J A O R R J Y O R B G R E O M W S N E E N	B A I L L L G O C R L E I M T O M	H H O E W R A B R E D R T P H W I L T L I T T P U S S	R P O A S T S C P H E O R A O T E	R P O A S T S C P H E O R A O T E	J H O I H K N E H T A O C H E P L K I I N N S	H T S U T R M O O H N D	R Q I U C I H L A L R I D A N	E C L L L O I S O E T S P R I I N G S	P A E S T H E Y R J	A E N S M T E E T S T C	H S P F E L N O C Y E D	H R A A U I R F I O C R E D T
COOSAHATCHIE	66	3	262		5	2		76	3	242	2		72	21
GILLISONVILLE	74	1	213	1	11	2		92	4	182	2		87	11
GRAHAMVILLE 1	203	1	219		21	6		237	3	184	5		213	71
GRAHAMVILLE 2	87		572		8	2		110	4	540	1		112	11
GRAYS	120	1	147		12	6		155	4	113	2		132	51
HARDEEVILLE 1	235	4	315	2	43	17	3	285	19	257	8	6	254	12
HARDEEVILLE 2	110	3	281	1	16	10	1	136	6	238	3	2	111	10
LEVY	167	3	435	1	22	11		200	11	372	7	3	189	6
OKATIE	30	1	110		4	2		33	1	102	2		33	1
PINELAND	15	5	368		6	2		18	2	348	1	1	36	5
RIDGELAND 1	390	3	269	2	56	20	1	452	10	213	8	2	407	14
RIDGELAND 2	263	1	270	1	24	11		296	3	239	7		266	8
TILLMAN	102	2	288		13	6		114	3	268	4		100	2
ABSENTEE TOTAL	144	1	265	1	6			173	3	226	1	1	180	3
CHALLENGE BALLOT	1		2			1				7			3	
CURBSIDE/EMERGENCY	17		37		3			22		28			15	
COUNTY TOTAL	2,024	29	4,053	9	250	98	5	2,399	76	3,559	53	15	2,210	77

NOVEMBER 5, 1996 SOUTH CAROLINA STATE WIDE GENERAL ELECTION - OFFICIAL RESULTS

JASPER

	STATE SEN		STATE HOUSE		STATE HOUSE		SOLICITOR		CLERK OF COURT		SHERIFF		CORONER		CNTY CNCL	
	DIST 045	DIST 120	DIST 121	DIST 122	DIST 123	DIST 124	DIST 125	DIST 126	DIST 127	DIST 128	DIST 129	DIST 130	DIST 001	DIST 002	DIST 003	DIST 004
	(D)	(R)	(D)	(R)	(P)	(D)	(P)	(D)	(P)	(D)	(P)	(D)	(D)	(D)	(D)	(D)
COOSAHATCHIE	261			52	16	257	290	65	253	60	273	303	293	278		
GILLISONVILLE	211	38	242				255	103	182	119	175	266	266	250		
GRAHAMVILLE 1	237			182	43	198	354	224	192	266	174	393	338	334		
GRAHAMVILLE 2	574			90	13	560	617	100	555	110	551	642	620	614		
GRAYS	150	76	200				253	161	107	189	95	249	224	216		
HARDEEVILLE 1	334			243	82	258	453	355	237	384	231	484	379	455		
HARDEEVILLE 2	280			106	52	238	343	172	241	184	237	366	313	344		
LEVY	420			159	59	381	504	231	365	250	369	518	451	497		
OKATIE	112			30	4	105	125	25	108	36	103	127	119	122		
PINELAND	352			13	13	355	358	13	374	12	372	360	351	354		
RIDGELAND 1	349	195	228	116	30	125	561	479	212	571	172	624	539	524		
RIDGELAND 2	322	182	344				454	274	251	323	231	491	443	425		
TILLMAN	300			59	63	275	327	125	271	139	263	347	327	321		
ABSENTEE TOTAL	247	37	161	65	38	164	332	191	221	212	200	333	313	336		
CHALLENGE BALLOT	6			1	1	4	7	3	6	3	6	9	6	9		
CURBSIDE/EMERGENCY	38	2	15	7		24	44	23	34	24	23	47	43	38		
COUNTY TOTAL	4,193	530	1,190	1,123	414	2,944	5,277	2,544	3,609	2,882	3,475	5,559	5,025	5,117		

NOVEMBER 5, 1996 SOUTH CAROLINA STATE WIDE GENERAL ELECTION - OFFICIAL RESULTS

JASPER

COUNTY COUNCIL DIST 005				COUNTY SCHOOL BOARD DISTRICT DIST 007				CITY SOIL/WATER COM					
(P)	(D)	(P)	(P)	(P)	(P)	(P)	(P)	(P)	(P)	(P)	(W)	(W)	
T B	M G	M B	M B	R B	M C	P F	E J	D R	M S	M T	D W	M D	J S
H U	R	L	R	O R	O	R R	M O	A I	N	Y	A I	A	A C
O T	S E	B A	C A	B Y	M O	I A	M N	V L	K O	H L	I L	C N	T M
R L	A G	E N	A N	E A	I L	S S	A E	I E	A O	U E	I L	T	O E
N E	M O	N K	R T	R N	L E	C E	S	D Y	T K	B E	E I	M Z	S T
T R	R E	J S	O L	T T	D R	I R		H	H S	R	L A	L E	
O	Y	A	L E	J	R E	L			L	E	M	R	
N	L	M J	Y	R	E	L A			E	T	S	R	
A		I R	N						N			J	
		N				J			C			R	

PRECINCTS

COOAHNATCHIE	75	250	135	204	91	71	151	134	52	210	133	57	7
GILLISONVILLE	114	171	89	143	66	106	81	115	78	123	83	35	4
GRAHAMVILLE 1	267	161	191	227	63	201	143	165	160	198	127	69	4
GRAHAMVILLE 2	111	542	283	383	140	122	264	278	112	404	247	164	9
GRAYS	176	95	87	96	48	141	64	139	92	92	86	54	62
HARDEEVILLE 1	402	296	179	242	116	291	159	121	200	190	183	202	14
HARDEEVILLE 2	186	230	138	178	85	132	99	73	117	129	127	170	19
LEVY	254	352	172	249	116	190	174	104	137	194	262	253	22
OKATIE	30	107	46	105	40	72	95	57	28	84	60	28	
PINELAND	17	354	125	267	148	42	155	248	41	313	205	90	5
RIDGELAND 1	526	168	255	266	122	390	143	212	284	218	227	110	21
RIDGELAND 2	315	222	203	266	120	235	155	185	186	227	177	91	10
TILLMAN	128	268	166	241	84	147	99	130	118	233	136	55	1
ABSENTEE TOTAL	214	195	122	179	91	198	114	146	164	163	168	109	16
CHALLENGE BALLOT	3	6	2	5	1	3	3	2	3	3	6	3	
CURBSIDE/EMERGENCY	11	35	11	26	13	17	18	21	25	27	23	16	
COUNTY TOTAL	2,829	3,362	2,204	3,077	1,344	2,358	1,917	2,130	1,797	2,808	2,250	1,506	189

NOVEMBER 5, 1996 SOUTH CAROLINA STATE WIDE GENERAL ELECTION - OFFICIAL RESULTS

KERSHAW

PRESIDENT AND VICE PRESIDENT						U S SENATE					
(R)	(L)	(D)	(USTP)	(PAT)	(REF)	(NL)	(R)	(L)	(D)	(REF)	(NL)
M J	H J	B A	H H	R P	R P	J M	H T	R Q	E C	P A	A E
A	A O	I L	O E	O A	O A	O I	H	I U	L L	E S	N S
B C	R R	L	W R	S T	S T	H K	S U	C I	L L	T H	N T
D K	R J	L G	A B	S	S	N E	T R	H L	I S	E Y	E E
B	Y O	O	R E	C	C		M O	A L	O E	R	T S
K	R	C R	D R	P H	P H	H T	O O	R I	T	J	T E
D E	B G	L E	T	E O	E O	A G	M M	D A			C
O M	R E	I	P H	R A	R A	E P		T	S		
L P	O N	N	I	O T	O T	L K			P		
E	W S	T O	L T	T E	T E	I N			R		
	N E	N	L I					I N			
			I T						G S		
			P U								
			S S								

PRECINCTS

AIRPORT	378		211	2	29	19	1	423	2	221	4	1
ANTIOCH	165	4	94		17	9		212	4	84		1
BETHUNE	259	2	308		22	13		328	10	282	10	6
BUFFALO	198	1	148		19	14		233	6	159	3	1
CAMDEN NO 1	16	1	353		11			55	2	331	2	2
CAMDEN NO 2	119		116		7	6		149	2	93	1	1
CAMDEN NO 3	287	3	141		14	6		305	4	148	2	2
CAMDEN NO 4	418	5	254		13	22	1	407	6	300	5	2
CAMDEN NO 5	230	2	103		7	6	1	219	5	128	1	
CAMDEN NO 5-A	129	1	184		6	5		168	2	175	2	1
CAMDEN NO 6	131	1	79		12	3		161	4	69	2	2
CASSATT	199	4	174		27	15		268	3	166	2	3
CHARLOTTE THOMP	338	2	398	1	19	13	1	384	6	395	7	3
DOBY'S HILL	194	2	177	1	17	11		242	4	153	3	4
E CAMDEN-HERMITAGE	134	2	85		16	6		189	3	58	1	1
ELGIN NO 1	593	5	263		48	18	1	621	52	244	25	5
ELGIN NO 2	519	2	374	3	52	26		584	28	339	30	11
GATES FORD	75		46		9	5		100		43	1	
LIBERTY HILL	87		113		11	8		94	4	125		1
LUGOFF NO 1	294	1	161		20	12	1	296	24	175	9	3
LUGOFF NO 2	678	3	370		30	26		685	45	369	37	1
LUGOFF NO 3	345		166	1	23	19		338	21	173	14	3
MALVERN HILL	355	1	257	1	32	12		402	6	266	3	1
RABON'S X ROADS	448	1	300	1	34	17	1	491	10	314	10	5
RIVERDALE	80		263		3	3		98	1	266	1	1
SALT POND	190	4	158		12	9	1	241	7	143	1	3
SHAYLOR'S HILL	165	3	194		10	6		169	3	220	1	4
SPRINGDALE	541	3	491		25	21	1	566	8	525	3	1
WESTVILLE	266		269	1	32	15		351	7	242	6	2
WHITES GARDENS	320	1	286	1	33	14		378	8	274	8	2
ABSENTEE TOTAL	362	4	228	2	21	6		394	10	218	6	5
COUNTY TOTAL	8,513	58	6,764	14	631	365	9	9,551	297	6,698	200	78

NOVEMBER 5, 1996 SOUTH CAROLINA STATE WIDE GENERAL ELECTION - OFFICIAL RESULTS

KERSHAW

REPRESENTATIVE IN CONGRESS			STATE SEN	STATE SENATE		STATE HOUSE		STATE HOUSE		STATE HOUSE	STATE HOUSE	CLERK CRT	CITY GO ED
DIST 006			DIST 022	DIST 027		DIST 044		DIST 052		DIST 066	DIST 079		DIST 001
(R)	(D)	(NL)	(R)	(R)	(D)	(R)	(R)	(D)	(D)	(R)	(R)	(NP)	
L B	M S	P J	M G	T M	M H	M B	J C	M S	M B	M C	M N	M G	
A I	P	O S	I	O U	O	O	O O	H	A	O	C	E	
R G	J R	S	W E	M L	D L	W A	S N	R E	J X	W T	J D	J T	
Y A	O A	H I	A S	L	O L	I N	E N	O H	L E	I T	O O	O T	
M	H T		R E	I	N A	L	P E	B E	M Y	L Y	Y N	H Y	
	N T		R E	K I	A N	L I	H L	E E	I C	I A	C A	N S	
	M		N	I N	L D	A M		R T	H A	A N	E L	L	
			K		H	D		J	E L				

PRECINCTS

AIRPORT	329	270	8		303	362		280	362			571	
ANTIOCH	162	114	3		159	139		143	144			236	
BETHUNE	233	356	15		214	411	79			299		437	
BUFFALO	203	163	4		225	171	269					321	
CAMDEN NO 1	34	346			37	351		31	356			95	
CAMDEN NO 2	109	133	1		86	162		72	175			206	
CAMDEN NO 3	236	204	4		179	277		163	295			388	
CAMDEN NO 4	347	333	1		251	452		220	487			585	
CAMDEN NO 5	189	141			138	210		158	216			311	
CAMDEN NO 5-A	113	211	3		103	232		93	245			207	
CAMDEN NO 6	144	87	5		116	119		113	123			212	
CASSATT	195	217	4		183	259		157	225	36		330	
CHARLOTTE THOMP	310	447	4		272	520		242	551			471	
DOBY'S HILL	186	195	5		200	201		177	217			282	
E CAMDEN-HERMITAGE	123	100	7		114	135		112	130			221	
ELGIN NO 1	539	316	29	684							779	757	
ELGIN NO 2	491	393	21	653							717	716	189
GATES FORD	83	55			100	42		91	48			123	
LIBERTY HILL	92	111	7		91	128		87	130			157	
LUGOFF NO 1	274	176	6	312							372	407	43
LUGOFF NO 2	618	402	30	718							819	880	
LUGOFF NO 3	311	194	12	399							438	465	387
MALVERN HILL	326	304	4		287	386		242	426			520	
RABON'S X ROADS	429	339	6		396	420		389	385		30	644	610
RIVERDALE	70	277	1		66	293		55	300			183	
SALT POND	190	173	6		176	218					227	275	266
SHAYLOR'S HILL	153	212	3		140	251		109	281			238	
SPRINGDALE	488	559	4		439	657		335	764			871	
WESTVILLE	286	270	6		282	316		250	345			483	
WHITES GARDENS	294	333	7		246	413		289	366			502	
ABSENTEE TOTAL	326	282	3	73	204	264	3	166	272	7	83	485	54
COUNTY TOTAL	7,883	7,711	209	2,839	5,007	7,369	331	3,954	6,843	342	3,465	12,579	1,549

KERSHAW

WATER SHED DIRECTORS
DIST 020

(NP)	(NP)	(NP)	(NP)
M C	M H	M P	M S
R	U	O	T
H O	E C	J R	J O
E X	R C	O T	O G
R T	N I	H	E S
B O	E N	M	D
E N	S S		I
R T	T	E	L

PRECINCTS

AIRPORT				484	
ANTIOCH				221	
BETHUNE				446	
BUFFALO	40	19	17	280	
CAMDEN NO 1				119	
CAMDEN NO 2				190	
CAMDEN NO 3				363	
CAMDEN NO 4				583	
CAMDEN NO 5				305	
CAMDEN NO 5-A				196	
CAMDEN NO 6				182	
CASSATT				319	
CHARLOTTE THOMP				483	
DOBY'S HILL				246	
E CAMDEN-HERMITAGE				196	
ELGIN NO 1				690	
ELGIN NO 2				671	
GATES FORD	93	49	38	113	
LIBERTY HILL				155	
LUGOFF NO 1				342	
LUGOFF NO 2				756	
LUGOFF NO 3				398	
MALVERN HILL				495	
RABON'S X ROADS				578	
RIVERDALE				200	
SALT POND				262	
SHAYLOR'S HILL				242	
SPRINGDALE				817	
WESTVILLE	25	19	13	432	
WHITES GARDENS				495	
ABSENTEE TOTAL	1	2		451	
COUNTY TOTAL	159	89	68	11,710	

Local questions, KERSHAW COUNTY, November 5, 1996

Question No. 2 - "Must a one percent sales and use tax be levied in Kershaw County for the purpose of allowing a credit against a taxpayer's county and municipal ad valorem tax liability and for the purpose of funding the county and municipal operations in the Kershaw County area?"

Question No. 3 - "Shall Kershaw County be authorized to acquire, by initial construction or purchase, operate and maintain a sewer system or systems?"

PRECINCT NAME	NO. 2		NO. 3	
	* YES	NO	* YES	NO
AIRPORT	334	275	404	182
ANTIOCH	134	149	161	111
BETHUNE	364	196	371	168
BUFFALO	221	143	219	118
CAMDEN NO. 1	111	140	112	114
CAMDEN NO. 2	141	76	160	48
CAMDEN NO. 3	313	105	323	72
CAMDEN NO. 4	488	174	519	108
CAMDEN NO. 5	231	101	282	46
CAMDEN NO. 5A	195	81	196	41
CAMDEN NO.6	144	74	162	50
CASSATT	202	191	215	164
CHARLOTTE THOMPSON	348	304	382	253
DOBYS MILL	166	195	198	145
E. CAMDEN/HERMITAGE	133	97	148	70
ELGIN NO. 1	496	413	634	256
ELGIN NO.2	498	425	622	278
GATES FORD	71	63	89	40
LIBERTY HILL	132	77	146	56
LUGOFF NO. 1	234	228	296	153
LUGOFF NO. 2	549	541	648	397
LUGOFF NO. 3	278	245	342	164
MALVERN HILL	376	252	412	165
RABONS CROSS ROADS	425	321	454	261
RIVERDALE	163	110	194	59
SALT POND	183	162	222	112
SHAYLORS HILL	212	132	221	100
SPRINGDALE	660	352	783	186
WESTVILLE	325	242	317	227
WHITES GARDEN	322	258	380	177
ABSENTEE	293	283	389	167
COUNTYWIDE	8,746	6,378	10,001	4,488

NOVEMBER 5, 1996 SOUTH CAROLINA STATE WIDE GENERAL ELECTION - OFFICIAL RESULTS

LANCASTER

PRESIDENT AND VICE PRESIDENT

U S SENATE

(R)	(L)	(D)	(USTP)	(PAT)	(REF)	(NL)	(R)	(L)	(D)	(REF)	(NL)
M J	H J	B A	H H	R P	R P	J M	M T	R Q	E C	P A	A E
A	A O	I L	O E	O A	O A	O I	H	I U	L L	E S	M S
B C	R R	L G	W R	S T	S T	H K	S U	C I	L O	T H	E E
O K	R J	L O	A B	S	S	N E	T R	H L	I S	E Y	T S
B	Y O	C R	R E	C	C		R M	A L	O E	R	E E
K	R	LE	D R	P H	P H	H T	O O	R I	T	J	T E
D E	B G		T	E O	E O	A O	M N	D A			E
O M	R E	I	P	R A	R A	G H					C
L P	O N	M T	H W	O T	O T	E P		T	S		
E	N E	O N	I	T E	T E	L K			P R		
			L T			I N			I N		
			L I			S			G S		
			T I								
			P U								
			S S								

PRECINCTS

RIVERSIDE	215		297		43	36		233	1	361	5	7
PRIMUS	50		47		8	5		63		53		
OAK RIDGE	128		178	1	11	12		146		194	1	2
ELGIN	368		397		30	40		384	5	460	7	3
DIXIE	106		120		18	12		126	1	134	1	1
DOUGLAS	334	1	414		49	36	1	406	3	442	7	7
FORK HILL	91		68		13	12		115		71	3	
ERWIN FARM	194	1	369	1	40	25	1	300	2	362	2	4
RICH HILL	97		88	1	14	10		140		84	2	
UNITY	156	2	204		33	27	1	200	1	228	4	
SPRINGS MILL 2	34	1	114		9	6		58	4	112		1
LYNWOOD DRIVE	308	2	426		43	37		371	1	461	5	4
WELSH'S	22		21		2	4		31		18		
TABERNACLE	171		190	1	20	19		207	1	198	4	3
UNION	38		75		15	5		58	2	76	2	3
SPRINGS MILL 1	15		54		4	3		33	1	55		1
WYLIE PARK	672	4	387	1	22	33	2	521	7	609	3	
BELAIRE	246	2	229	1	30	25		229	5	316	3	3
VAN WYCK	109		120		17	18	1	100		161	7	1
FLAT CREEK	30		12		2	1		37		6		3
PLEASANT VALLEY	629	4	353		47	42		582	4	503	8	8
JACKSONHAM	408	2	376	2	27	33	1	393	3	471	5	6
FLINT RIDGE	76		39		6	2		102		28		
HYDE PARK	272	1	374	2	41	40	1	350	6	385	5	3
MIDWAY	159		107		17	14		210		97	4	4
TRADESVILLE	79	1	105		20	16		89	2	129	1	6
PLEASANT HILL	113		129	2	20	14		139	2	146	7	2
E. LANCASTER	189	1	564		13	17		194	1	611	1	6
ANTIOCH	144	2	178		23	30		183	1	205	1	4
KERSHAW HLT CTR	157		179		16	11		213		172	1	
DWIGHT	107	1	139		17	13		144		144	2	
CHARLESBORO	39	3	78		10	5		68	2	63		2
KERSHAW HILL	208		284		21	9	1	275	1	278	2	2
W. LANCASTER	211		268		14	6	3	218	1	314	2	3
CARMEL	79		140		5	8		110	4	128		3
CAMP CREEK	180	1	187		36	28		210	5	231	3	7
HEATH SPRINGS	140		269	1	19	15	1	169	2	282	4	3
COOCH'S X ROADS	196		296	1	26	28	1	274	1	297	4	2
CHESTERFIELD AVE	98		378	1	17	13		144	2	393	5	6
KERSHAW NO. 1	183		144		13	7		201	2	160	2	
KERSHAW NO. 2	225		131		12	12		259		120	2	3
THREE C'S	65		49		3	4		78		44		
ABSENTEE TOTAL	199	2	170	2	6	11	1	202	2	196	3	1
CHALLENGE BALLOT	4		5		1	1		4		4		
COUNTY TOTAL	7,544	31	8,752	17	853	745	15	8,569	75	9,802	118	116

NOVEMBER 5, 1996 SOUTH CAROLINA STATE WIDE GENERAL ELECTION - OFFICIAL RESULTS

LANCASTER

PRECINCTS	REPRESENTATIVE IN CONGRESS DIST 006			STATE SENATE DIST 016			STATE SENATE DIST 027			STATE HOUSE DIST 044		STATE HOUSE DIST 045		
	(R)	(D)	(NL)	(R)	(D)	(W)	(R)	(D)	(W)	(R)	(W)	(R)	(D)	(W)
	LB AI RG RH YA HL L	MS P JR OA HT N	PJ OS GH I	WG R RG EO Y	FB RE AL NL C J SR	W R I T E - I N	TM OU ML I K I M	WH O DL OL NA ND LD H	W R I T E - I N	WB O WA IM LL IA M D	W R I T E - I N	DP AL RA RY ER HR	WH O JD AG MES S H	W R I T E - I N
RIVERSIDE	242	358	5	274	333							161	440	
PRINUS	61	53		69	46					100				
OAK RIDGE	159	185	2	173	172	1				263				
ELGIN	402	457	1	495	364					712	4			
DIXIE	129	131	1	139	122					69		50	129	
DOUGLAS	383	475	5	417	447					552	4	52	89	
FORK HILL	102	87		105	84					176				
ERWIN FARM	260	397	6	368	296							166	499	
RICH HILL	116	105	3	101	124	1				188	2			
UNITY	170	261	1	187	247							103	325	2
SPRINGS MILL 2	48	122	5	56	117							34	138	
LYNWOOD DRIVE	393	442	3	450	394					672	3			
WELSH'S	24	25					24	24		44				
TABERNACLE	185	224	3				214	199				115	296	
UNION	60	80		63	77					111				
SPRINGS MILL 1	23	70		27	66							13	79	
WYLIE PARK	610	528	1	699	438							236	902	
BELAIRE	239	304	4	305	243							186	363	
VAN WYCK	111	154	4	139	129							80	186	
FLAT CREEK	28	18					29	17		42	2			
PLEASANT VALLEY	647	451	3	794	300							478	604	1
JACKSONHAM	416	452	6	503	375	1						234	635	
FLINT RIDGE	74	52	1	84	45					113				
HYDE PARK	351	393	1	408	341					593	5	6	20	
MIDWAY	168	141	2				213	99		279				
TRADESVILLE	107	119	2				103	119		170	2			
PLEASANT HILL	126	164	3	140	152					227	1			
E. LANCASTER	196	619	1	210	605							108	705	
ANTIOCH	173	217	1	184	206	2				311	1			
KERSHAW HLT CTR	175	209	2	193	192					323	3			
DWIGHT	128	161	3	130	160							66	225	
CHARLESBORO	47	85	2				54	78		109				
KERSHAW HILL	230	323		257	298					421				
W. LANCASTER	212	330		235	302							112	424	
CARMEL	105	137	2	102	144							94	154	
CAMP CREEK	211	241	3	242	210							148	304	
HEATH SPRINGS	143	316	2	168	293					307	3			
GOOCH'S X ROADS	234	358	6	323	257					392	3	29	71	
CHESTERFIELD AVE	124	422	2	149	399					287	5	1	1	
KERSHAW NO. 1	209	150	3	211	148	1				325	1			
KERSHAW NO. 2	232	150	1				238	143	1	353				
THREE C'S	69	51					81	42		108	1			
ABSENTEE TOTAL	192	208	3	209	166		16	8		110	1	78	187	
CHALLENGE BALLOT	6	2		4	4					2		1	5	
COUNTY TOTAL	8,320	10,207	93	8,613	8,296	6	972	729	1	7,359	41	2,551	6,781	3

NOVEMBER 5, 1996 SOUTH CAROLINA STATE WIDE GENERAL ELECTION - OFFICIAL RESULTS

LANCASTER

PRECINCTS	CLERK OF COURT		SHERIFF		CORNER		COUNTY AUDITOR		COUNTY TREASURER		COUNTY COUNCIL DIST 001			
	(D) M C V E A R N U O S	(W) H R I T E - I N	(D) M C A U T O T H N E N	(W) D L E E S E	(W) W R I T E - I N	(D) M H O I R I T E - I N	(W) W R I T E - I N	(D) M H O C R H G E A R N Y L	(W) W R I T E - I N	(D) M W R T I E G D H T O	(W) W R I T E - I N	(R) J P A A C T K E H R S O N	(D) M S H S I T T A N L E Y	(W) W R I T E - I N
RIVERSIDE	542		510	14	21	537		529	2	541	1	169	309	1
PRIMUS	101		101	2		100		96		101				
OAK RIDGE	304	2	298	4	7	305	3	300	4	299	4			
ELGIN	777	1	731	31	4	777	1	756	1	774	1			
DIXIE	252		212	17	3	246	1	246	1	248				
DOUGLAS	791		758	18	3	798		776		796	2			
FORK HILL	172		139	20	2	178	1	170		173	2			
ERMIN FARM	642		587	15	3	637	1	631	1	634	1	10	17	
RICH HILL	210	1	177	17	5	204	2	208	1	200	1			
UNITY	406	1	394	8	4	411		401	3	402	5			
SPRINGS MILL 2	166		154	5		167		165		164				
LYNWOOD DRIVE	785	2	736	20	3	780	1	761	1	776	1			
WELSH'S	47	1	37		8	43	2	48		44				
TABERNACLE	371		343			377		372		380				
UNION	134		115	11		130		128		121				
SPRINGS MILL 1	88	1	85		2	88		87	1	87				
WYLIE PARK	1,017	2	982	23	8	1,003	1	988	7	997	1			
BELAIRE	455	3	461		4	446	1	446	1	472		171	377	
VAN WYCK	225		219	5	1	223		221		229		105	155	1
FLAT CREEK	40	2	24	11	1	40	1	40	2	38	1			
PLEASANT VALLEY	825	4	840		5	811	6	819	6	863	4	474	621	
JACKSONHAM	781	1	767	9	2	785	1	772	4	784		20	82	
FLINT RIDGE	118		115		3	121		114		115				
HYDE PARK	698		656	19	2	700		673	5	689	1			
MIDWAY	269		227	35		270		257	1	259				
TRADESVILLE	211		194	11		207		209		210				
PLEASANT HILL	266		251	8	1	266		259	3	265	1			
E. LANCASTER	783		765	11		780	1	768		767				
ANTIOCH	369		327	21	2	373		361	1	372				
KERSHAW HLT CTR	356	2	352	6	1	352	1	344	4	342	1			
DWIGHT	278		265	11	3	274	2	274	1	274	3			
CHARLESBORO	126		111		10	124		126		121				
KERSHAW HILL	499		506	7		497		482		478				
M. LANCASTER	495	1	470	3	1	494	1	489		482				
CARMEL	216		211		5	219		210		218				
CAMP CREEK	416	3	392	16	2	417	1	405	3	416	3			
HEATH SPRINGS	433		428	4	1	433		429		433				
GOOCH'S X ROADS	547	1	502	18	6	539	1	536	4	552				
CHESTERFIELD AVE	521	2	503		7	520	1	516	1	512	1			
KERSHAW NO. 1	336		334		5	333	1	318	3	320				
KERSHAW NO. 2	347	1	360	1		344		344	2	336				
THREE C'S	117		113		2	111	1	114	1	115	1			
ABSENTEE TOTAL	349		328	15		342	2	337		343	1	26	29	
CHALLENGE BALLOT	6		6			7		6		7				
COUNTY TOTAL	16,887	31	16,066	416	118	16,809	34	16,529	64	16,749	36	975	1,590	21

NOVEMBER 5, 1996 SOUTH CAROLINA STATE WIDE GENERAL ELECTION - OFFICIAL RESULTS

LANCASTER

PRECINCTS	COUNTY COUNCIL DIST 005			COUNTY COUNCIL DIST 006			COUNTY COUNCIL DIST 007		SCHOOL TRUSTEE DIST 002		SCHOOL TRUSTEE DIST 004		
	(R)	(D)	(W)	(R)	(D)	(W)	(D)	(W)	(NP)	(W)	(NP)	(NP)	(W)
	R O B E R T H	M C A R T I N B	W R I T I N	H G O A N R E D R I C E K	M C R I M I C E K	W R I T I N	M G A R R A D Y N E R	W R I T I N	(NP) M C G H A I R F E N E	W R I T I N	(NP) M F O R L O K B S E R T K	(NP) J M A C H E S I L A	(W) W R I T I N
RIVERSIDE				39	69	1							
PRIMUS								46					
OAK RIDGE				147	167	1		30					
ELGIN				215	289			262	1	38			
DIXIE	87	171	1										
DOUGLAS				348	374			32			74	7	
ERWIN FARM				196	295						95	26	
RICH HILL								99	4				
UNITY	144	280	3										
SPRINGS HILL 2										28		79	37
LYNWOOD DRIVE				385	445	2							
TABERNACLE	135	269											
SPRINGS HILL 1										74	1		
WYLIE PARK												938	135
JACKSONHAM	328	417	3										1
HYDE PARK	21	24						637	4				
TRADESVILLE	46	179											
PLEASANT HILL								257	1				
E. LANCASTER	37	41								442	3		
ANTIOCH								355	3				
DWIGHT	78	207	1										
W. LANCASTER										148		314	51
CARNEI								211					
CAMP CREEK	177	273	1										
HEATH SPRINGS								432	1				
GOOCH'S X ROADS												452	71
CHESTERFIELD AVE										385	1		1
ABSENTEE TOTAL	25	39		27	25			37		27		87	5
CHALLENGE BALLOT	3	2								2			
COUNTY TOTAL	1,081	1,902	9	1,357	1,664	4	2,398	14	1,144	5	2,039	332	3

NOVEMBER 5, 1996 SOUTH CAROLINA STATE WIDE GENERAL ELECTION - OFFICIAL RESULTS

LANCASTER

SCHOOL TRUSTEE DIST 086				WATER SHED DIRECTORS DIST 089				WATER SHED DIRECTORS DIST 020				CNTY SOIL/WATER COM	
(NP)	(NP)	(NP)	(W)	(NP)	(NP)	(NP)	(W)	(NP)	(NP)	(NP)	(W)	(NP)	(W)
NH	KS	MS	W	MB	MG	MW	W	MC	MH	MP	W	MB	W
O	AI	II	R	E	H	H	R	R	U	O	R	U	R
JR	RM	LM	I	WC	JE	GI	I	HO	EG	JR	I	JF	I
AE	ES	LS	T	EK	ON	ET	T	EX	RG	OT	T	AF	T
ML	N	I	E	SH	ET	RE	E	RT	MI	H	E	MK	E
EA	J	A	-	LA	A	A	-	BO	EM	N	-	EI	-
SH		M	I	LEH	HJ	L	I	EM	SS	E	I	SN	I
D			N	Y	R	D	W	R	T		N	H	N
L		R				E		M					

PRECINCTS

RIVERSIDE				220	220	224	1					435	11	
PRIMUS	12	4	35	52	49	47		2	3	3		95		
OAK RIDGE				178	172	185	7					251		
ELGIN				192	193	232	2					646		
DIXIE				147	163	142						212		
DOUGLAS												647	4	
FORK HILL	63	26	83	1				74	53	60	1	167		
ERWIN FARM				325	297	315	2					531	2	
RICH HILL	32	19	47	68	72	75		64	54	93	2	188	1	
UNITY				269	279	267	3					361	1	
SPRINGS HILL 2												126		
LYNWOOD DRIVE												632	5	
WELSH'S	22	12	13					37	32	30		47		
TABERNACLE				125	142	112						329		
UNION	20	38	61									115		
SPRINGS HILL 1												72	1	
WYLIE PARK												946	7	
BELAIRE												358		
VAN WYCK												160	3	
FLAT CREEK	12	16	14	1								39	1	
PLEASANT VALLEY												728	4	
JACKSONHAM				432	445	456						663	1	
FLINT RIDGE	28	16	74					91	68	79		109		
HYDE PARK				358	377	388	4					558	5	
MIDWAY	102	84	106					68	53	50		245		
TRADESVILLE				24	17	19						161		
PLEASANT HILL				103	119	105		89	98	71		197	1	
E. LANCASTER												528		
ANTIUCH												296	2	
KERSHAW HLT CTR	171	55	133					28	25	12	1	312	2	
DWIGHT				43	50	36						225	1	
CHARLESBORO	30	50	36									112		
KERSHAW HILL	243	92	172					349	269	167	1	382		
W. LANCASTER												434	1	
CARMEL												143		
CAMP CREEK				241	296	240	4					353	2	
HEATH SPRINGS												263	2	
GOOCH'S X ROADS												480	6	
CHESTERFIELD AVE												360	2	
KERSHAW NO. 1	197	29	119	1								301	1	
KERSHAW NO. 2	190	60	123	2				326	185	174	1	328		
THREE C'S	53	13	45	1				9	4	4		109	1	
ABSENTEE TOTAL	17	6	5		62	69	73		13	9	8	300	3	
CHALLENGE BALLOT					2	2	3							
COUNTY TOTAL	1,192	520	1,066	61	2,841	2,962	2,919	23	1,150	853	751	61	13,924	60

NOVEMBER 5, 1996 SOUTH CAROLINA STATE WIDE GENERAL ELECTION - OFFICIAL RESULTS

LAURENS

PRESIDENT AND VICE PRESIDENT

U S SENATE

(R)	(L)	(D)	(USTP)	(PAT)	(REF)	(NL)	(R)	(L)	(D)	(REF)	(NL)
H J	H J	B A	H H	R P	R P	J H	H T	R Q	E C	P A	A E
A O	A O	I L	O E	O A	O A	O I	O I	I U	L L	E S	N S
B C	R J	L G	N R	S T	S T	H K	S U	C I	L O	T H	E E
B K	Y O	O R	A B	S C	S C	H E	T R	H L	I S	E Y	T S
D E	R Y	C R	D R	P H	P H	H T	R O	A L	O E	R	T E
O M	B G	L E	D T	E O	E O	A O	O M	R I	T	J	C
L P	R E	I N	P H	R A	R A	G H	M D	D A	S P		
E	O N	T O	I L	O T	O T	E P		N T	R I		
	N E	N	L I	T E	T E	L I		T	N G		
	M E		T U			K I			S		
			S S			N S					

PRECINCTS

WARD NO. 1	86		268		10	8		124	3	273	4	31
WARD NO. 2	39		131		5	6		66	3	133	1	11
WARD NO. 3	115		149		32	14		208		151	1	61
WARD NO. 4	60		194	1	9			91		238	1	11
WARD NO. 5	458		229		24	12	11	514	1	235	4	61
WARD NO. 6	440	1	338	1	23	22		520	6	307	4	61
BAILEY	188	1	228	2	17	17		238	6	222	3	51
TRINITY RIDGE	329	4	254	2	23	21		370		284	1	71
WATTSVILLE	310		229	1	62	36	11	438	3	213	3	91
BARKSDALE-MARNI	131	4	104		11	12		163	3	106	1	61
MADDENS	235	2	232	3	20	28		309	1	223	4	71
CLINTON NO. 1	368	1	370	1	38	16		491	4	337	5	131
CLINTON NO. 2	987	2	632	4	45	31		1,079	11	686	6	121
JOANNA	365	1	271	1	50	24	11	479	2	266	7	61
LYDIA HILL	142		221		14	8		203	1	222	1	71
MOUNTVILLE	150		122	2	13	13	11	199	2	110	1	41
JONES STORE	209	2	155	1	13	19		235	3	189	4	111
OWINGS	152	1	89		14	13		173	1	103	3	41
GRAY COURT	196		285		18	12	31	289	3	259	2	51
WOODVILLE	315	1	158		18	16		368	3	138	3	81
COOKS STORE	258	2	128	3	20	21		290	4	135	3	81
YOUNGS	296	4	114	2	18	22		328	6	121	9	51
ORA-LAMFORD	150	2	251		18	14		201	2	235	7	101
LONG BRANCH	256		162	1	29	16		329	1	160	2	51
CROSS HILL	182	4	270	4	26	19		228	6	284	5	81
WATERLOO	220	2	238		33	29		285	6	303	6	131
MARTINS STORE-POPLAR SPGS	155		111		14	15		206	1	99	1	71
EKOM	94	1	64	1	14	13		131	1	60	2	41
MT. OLIVE	182	1	142		30	16	11	230	5	137	1	41
HICKORY TAVERN	418	1	210	3	28	46		465	6	241	6	141
PRINCETON	64	1	31		6	1		75		34	1	21
BREWERTON	115	1	85		18	9		142	2	87	5	51
CLINTON HILL	129	2	334	1	22	17	11	233	6	341	4	41
ABSENTEE TOTAL	236	3	239	4	9	12	11	285	7	333	2	111
CHALLENGE BALLOT	10	1	18		4	4		18	1	17	2	1
FAIL SAFE	7		10		3	3		12		14		1
FAIL SAFE CHALLENGE	10	1	9		4	1		12		13		1
COUNTY TOTAL	8,057	46	7,055	38	755	586	101	10,027	110	7,309	115	227

NOVEMBER 5, 1996 SOUTH CAROLINA STATE WIDE GENERAL ELECTION - OFFICIAL RESULTS

LAURENS

	REPRESENTATIVE IN CONGRESS DIST 003			REPRESENTATIVE IN CONGRESS DIST 004			STATE SENATE DIST 009		STATE HOUSE DIST 014		STATE HOUSE DIST 015		STATE HOUSE DIST 016		SOLICITOR DIST 008
	(R)	(D)	(NL)	(R)	(D)	(NL)	(R)	(D)	(R)	(D)	(D)	(R)	(D)	(D)	
	W G R L A H I N A D M S E Y	D D E O B R M I E	L P I E N N D N A I N L G T O N	W I N B O L S	D C A U R R R E Y L E	C W A L F T A E Y R E S	J R A A K S E O R	M B R J Y A A M N E S J R E	B K E E L N M R E T E	M C A M R A N R E I L O L N P	M W I D L O D D N R Y	J T A Y D L A O M R	M S T E O D U D G E A M R E D	W J O W N I E S L I A V A H T	
WARD NO. 1	128	269	5				48	363				93	311	369	
WARD NO. 2	52	144	2				35	167				41	162	190	
WARD NO. 3	183	164	7				125	233				154	205	297	
WARD NO. 4	77	249	2				54	275				58	270	307	
WARD NO. 5	505	254	2				287	476				407	358	637	
WARD NO. 6	487	342	6				237	603				467	383	726	
BAILEY	215	250	8				156	318	95	113		86	175	421	
TRINITY RIDGE	362	288	4				201	457				322	332	563	
WATTSVILLE	404	240	14				277	386				327	330	574	
BARKSDALE-NARHI	151	121	3				107	172				142	139	235	
MADDENS	297	247	3				191	359	202	338				479	
CLINTON NO. 1	460	361	24				374	475			723			700	
CLINTON NO. 2	1,086	680	11				774	1,020			1,547			1,492	
JOANNA	427	303	19				366	393			598			592	
LYDIA HILL	192	233	4				166	269			372			369	
MOUNTVILLE	189	122	2				154	164	152	164				255	
JONES STORE	227	155	9	28	18		219	218				184	256	324	
OWINGS	188	88	1				140	138				114	168	226	
GRAY COURT	264	280	10				196	359				168	393	468	
WOODVILLE	351	157	6				291	221				244	274	406	
COOKS STORE				326	98	8	273	162				243	187	277	
YOUNGS				374	80	11	287	177				278	186	334	
ORA-LANFORD	105	145	4	118	75	6	125	325				163	285	403	
LONG BRANCH	317	174	7				237	263				266	227	413	
CROSS HILL	236	284	6				262	270	179	343				424	
WATERLOO	280	319	10				249	358	213	393				513	
MARTINS STORE-POPLAR SPCS	195	116	2				153	161	96	219				257	
EKOM	119	71	5				95	101	79	112				157	
MT. OLIVE	213	157	8				205	171	142	237				287	
HICKORY TAVERN	465	254	8				356	370	261	330		78	50	582	
PRINCETON	74	35	2				65	46	49	60				84	
BREWERTON	126	111	2				104	131	63	179				194	
CLINTON HILL	180	384	15				148	439			522			519	
ABSENTEE TOTAL	274	331	8	11	3		192	436	39	88	149	128	206	519	
CHALLENGE BALLOT	15	17	2	1	2		17	22	3	2	11	11	10	32	
FAIL SAFE	11	14		1			10	16	2		6	4	10	22	
FAIL SAFE CHALLENGE	14	8	1	2	1		12	15						20	
COUNTY TOTAL	8,869	7,367	222	861	277	25	7,188	10,527	1,575	2,578	3,928	3,978	4,917	14,667	

NOVEMBER 5, 1996 SOUTH CAROLINA STATE WIDE GENERAL ELECTION - OFFICIAL RESULTS

LAURENS

CLERK CRT	SHERIFF		CORONER		COUNTY TREASURER		COUNTY COUNCIL DIST 020		COUNTY COUNCIL DIST 050		COUNTY COUNCIL DIST 060		CHTY CNCL DIST 070
	(D)	(R)	(D)	(D)	(R)	(D)	(R)	(D)	(R)	(D)	(R)	(D)	(D)
W A B S R O B M A R A T	E M D C D G I E E L	H O J O I R M E	S E Z Y A M C O K U R	A T N I B Y O T L R E I E H	S T C R O T L H E I A H	P I M T I T K S E	B P I E L D L E M	J H I I M T M C Y H E R	H M C D A I R E D L	W A I D L A L I R A M J E	H A N G D L E O R S I O A N	W E D J W O A E R D V S J R	
PRECINCTS													
WARD NO. 1	382	59	354	384	107	304			52	290			
WARD NO. 2	192	34	172	197	42	156			16	136			
WARD NO. 3	309	138	226	307	131	231			21	171			
WARD NO. 4	309	59	272	307	68	263			75	255			
WARD NO. 5	675	249	520	637	294	471							
WARD NO. 6	766	267	577	729	282	565			15	461			
BAILEY	436	192	281	424	171	303			2	99	168	63	
TRINITY RIDGE	601	177	483	566	234	427			166	310			
WATTSVILLE	581	387	280	579	244	422							
BARKSDALE-NARNI	248	114	169	249	92	187			19	14			
MADDENS	494	216	333	476	177	373			71	161			
CLINTON NO. 1	727	519	331	733	400	448					8	71	25
CLINTON NO. 2	1,547	1,119	676	1,539	843	952					14	185	1,309
JOANNA	619	532	234	623	400	358							59
LYDIA MILL	371	249	184	380	171	259					138	163	107
MOUNTVILLE	266	188	128	275	144	169					138	106	17
JONES STORE	328	252	182	327	248	180							
OWINGS	251	170	110	251	134	147							
GRAY COURT	489	216	341	489	215	340	43	77	26	149			
WOODVILLE	416	350	166	425	289	224	175	344					
COOKS STORE	298	321	114	285	315	115							
YOUNGS	348	314	146	339	311	149							
ORA-LANFORD	418	175	281	415	188	266							
LONG BRANCH	430	320	181	433	243	252							
CROSS HILL	434	235	295	449	237	297					305	229	
WATERLOO	521	254	355	519	248	358	232	112			71	193	
MARTINS STORE-POPLAR SPGS	276	154	159	273	161	152	190	124					
EKOM	168	92	103	167	84	112	116	73					
MT. OLIVE	309	210	169	298	206	171	245	128					
HICKORY TAVERN	623	346	378	585	335	389	511	214					
PRINCETON	85	63	47	90	73	38	75	36					
BREWERTON	211	91	148	204	117	117	134	102					
CLINTON MILL	533	255	343	533	199	391					78	295	160
ABSENTEE TOTAL	539	219	410	538	213	411	40	27	10	108	25	89	64
CHALLENGE BALLOT	35	19	20	33	18	20	2	5			2	2	4
FAIL SAFE	24	14	12	24	6	20	1		1	5	1	2	4
FAIL SAFE CHALLENGE	19	13	12	21	14	9							
COUNTY TOTAL	15,258	8,582	9,192	15,083	7,654	10,046	1,764	1,242	474	1,591	948	1,334	1,749

NOVEMBER 5, 1996 SOUTH CAROLINA STATE WIDE GENERAL ELECTION - OFFICIAL RESULTS

LAURENS

WATER SHED DIRECTORS DIST 003			WATER SHED DIRECTORS DIST 012			WATER SHED DIRECTORS DIST 025			COUNTY SOIL & WATER COMMS				
(NP)	(NP)	(NP)	(NP)	(NP)	(NP)	(NP)	(NP)	(NP)	(W)	(W)	(W)	(W)	
H B O J B O O H N J	H B O W B I O L I A M	H M A J R A T H I E M S C	H C O J A I T H S Y	H J O R N H S N I E G	H R O W B . I W N . S O N E	H D A W R A B Y S E	H H U T F H F O M A A N S	H R O P P O E B R E R J T R	T H H U O F H F A M S A N	J M O C H C N I T O C K	C M U O R O T R I E S	H S E M Y I M C O H U A R E L	
PRECINCTS													
TRINITY RIDGE						221	260	291					
WATTSVILLE				75	47	53							
BARKSDALE-NARNI	9	11	10				24	27	30				
MADDENS							44	53	66				
CLINTON NO. 1				46	51	38							
JONES STORE							2	1	5				
OWINGS	4	6	5				17	14	11				
GRAY COURT	8	14	11				77	53	62				
WOODVILLE							334	250	270				
YOUNGS	33	34	35										
ORA-LANFORD	23	22	23	7	7	7							
LONG BRANCH	6	6	7	110	98	70							
EKOM							5	3	8				
HICKORY TAVERN							169	264	174				
CLINTON MILL				2	1								
BARRIER FREE										7	96	28	141
ABSENTEE TOTAL				4		1	6	10	10				
CHALLENGE BALLOT							2	1	1				
COUNTY TOTAL	83	93	91	244	204	169	901	936	928	7	96	28	141

NOVEMBER 5, 1996 SOUTH CAROLINA STATE WIDE GENERAL ELECTION - OFFICIAL RESULTS

LEE

	PRESIDENT AND VICE PRESIDENT						U S SENATE						
	(R)	(L)	(D)	(USTP)	(PAT)	(REF)	(NL)	(R)	(L)	(D)	(REF)	(NL)	
	J A B C K D E L P E	H A R R Y O R B R E W I N T O N H E N	B A I L L G O R E I N T O N	H H O E W R A B E S C R E E T P H W I L L I T P U S	R P O A S T C P H E O R A T E	R P O A S T C P H E O R A T E	J H O I M E H T A O G E P L K I N S	T H O M A S M O N D	R O B E R T C H A R L E S R I D A M T	E C H A R L O T T S P R I N G S	P A T H E Y R J	A E N S T E E T S T E C	
ASHWOOD	206		87		15	8		260		79		2	
ASHLAND	25		40		4	6		31		46		1	
BISHOPVILLE 1	90	2	252	1	9	5		118		264	4	3	
BISHOPVILLE 2	73	1	186	1	10	12	2	127	6	212	3	1	
BISHOPVILLE 3	218	3	257	1	16	15		255		285	3	3	
BISHOPVILLE 4	136	3	318		14	5		197	2	325	4	7	
CEDAR CREEK	180		73		15	5		135	1	72	2	1	
CYPRESS	61	1	85		10	4		120	1	128	4		
ELLIOT	31		224		4	1		49		226	1		
HICKORY HILL	60	1	44		13	2		87		43			
IONIA	139	1	186		16	6		176	4	199	4		
LUCKNOW	83	2	109		10	9		145	3	79	1		
LYNCHBURG	88		368	1	4	1	1	110	4	408		2	
MANVILLE	64		150	1	15	8		107		155	1		
MT. CLIO	30		196		2			42		200		1	
RATTLESNAKE SPR	94		99		9	6		137	1	81		1	
SCHROCKS HILL	16		14		2	2		23	1	12			
SOUTH LYNCHBURG	34		121		1			52	1	109	2	2	
SPRING HILL	56	1	230	1	4	7		98	6	241	2		
ST. CHARLES	69		233	2	2	3		113	3	243	3	2	
ST. MATTHEWS	77		35		5	2		94	1	31			
STOKES BRIDGE	102		71		11	8		132		74	1	1	
TURKEY CREEK	25		30		7	2		56		29	1		
WOODROW	19		116		2	3		42	2	116	1	2	
ABSENTEE TOTAL	72	1	79					75	2	86		1	
FAIL SAFE	2		4					2		6			
FAIL SAFE CHALLENGE	3		1					3		1			
COUNTY TOTAL	1,973	16	3,588	8	200	120	3	2,786	38	3,750	39	28	

NOVEMBER 5, 1996 SOUTH CAROLINA STATE WIDE GENERAL ELECTION - OFFICIAL RESULTS

LEE

	REPRESENTATIVE IN CONGRESS DIST 006			REPRESENTATIVE IN CONGRESS DIST 006			STATE SENATE DIST 029		STATE SENATE DIST 036		STATE SENATE DIST 036		STATE HOUSE DIST 059		STATE HOUSE DIST 066	
	(R)	(D)	(ML)	(R)	(D)	(ML)	(R)	(D)	(R)	(D)	(R)	(D)	(D)	(D)	(D)	(D)
	L B	M S	P J	G H	M C	S J	R D	M S	J B	M L	R G	M L	(D)	M B	M B	
	A I	P	O	A C	L	A D	A R	A	A Y	E	O I	A	R	R	A	
	R G	J R	S	R L	J Y	V S	Y A	E L	M R	P V	B B	J N	G O	J X		
	R H	D A	G H	Y E	A B	I H	M Y	D E	E D	H E	E B	O D	R W	L		
	Y A	H T	I	O	M U	T I	O T	W E	S	I N	R O	H	A M	E		
	M	N T		D	E R	A	N O	A B		L T	T M	N I	D Y	M Y		
	L				S N		D N	R Y		I	S	I	I	C H		
		M				P		D		P S	(C	A	A E		
						(E			B			L		
						J					O					
						I					R					
						M					B					
))					
PRECINCTS																
ASHWOOD	190	148	3						156	177				296		
ASHLAND	21	57	1				22	55							70	
BISHOPVILLE 1				67	313	3	130	252						352		
BISHOPVILLE 2				80	264	4	136	216						318		
BISHOPVILLE 3	195	356	3				233	312						495		
BISHOPVILLE 4	124	401	7				169	355						494		
CEDAR CREEK	104	105	1							81	124			182		
CYPRESS				74	174		77	170						210		
ELLIOT				21	257	2	41	235						275		
HICKORY HILL	52	78	1							50	77			118		
IONIA	148	234	3							125	255			328		
LUCKNOW	88	136								88	133				188	
LYNCHBURG				78	438	4	80	441						488		
MANVILLE	61	195	1				2	1		60	193			221		
MT. CLIO				17	228	1	26	219						256		
RATTLESNAKE SPR	94	127								85	134			206		
SCHROCKS MILL	20	16								18	18				33	
SOUTH LYNCHBURG				43	118	4				43	121			149		
SPRING HILL	65	275	1							59	281			318		
ST. CHARLES				68	291					62	299			333		
ST. MATTHEWS	76	49								62	62				103	
STOKES BRIDGE	91	115					95	109						168		
TURKEY CREEK	31	51								30	53				67	
WOODROW	26	135	3							18	144			150		
ABSENTEE TOTAL	42	64		26	34	1	48	54	2	4	19	39		145		61
FAIL SAFE	1	4		1	2		2	4			2			8		
FAIL SAFE CHALLENGE	3	1														
COUNTY TOTAL	1,432	2,547	24	475	2,119	19	1,061	2,423	158	181	800	1,235	5,490	467		

LEE

	PROG JUDGE		CLERK CRT		SHERIFF		CORONER		CNTY CNCL		CNTY CNCL		CNTY CNCL		SCHOOL BD		SCHOOL BD		SCHOOL BD		CNTY SCHOOL		SCHOOL		
	(D)	(D)	(D)	(D)	(D)	(D)	(D)	(D)	(D)	(D)	(D)	(D)	(D)	(D)	(D)	(D)	(D)	(D)	(D)	(D)	(D)	(D)	(D)	(D)	
	M H	M D	M C	M E	M W	M W	M L	M B	M T	M B	F D	M L	M B												
	A	A	O	L	I	O	O	R	A	O	R A V	L	O												
	C R	J V	A R	A M	R N	T O	L G	S O	J L	Q Y	A V	M O	R Y												
	A R	A I	B	L O	D	H D	A A	Y W	E L	U D	M I	A Y	O C												
	T I	M S	E	F R	H	O H	R N	B N	M O	E	C S	R D	B E												
	H S	E	O T	O E	T A	M A	R Y	O	M N	E	I	E	E												
	E R	S	D T	R D	R M	A M	Y	L	Y	M	S	O N	R T												
	I	L	E J	D	A	S		A		I	L	K	A												
	N		L R	D	V	H				E															
	E				S					M															
PRECINCTS																									
ASHWOOD	293	301	303	307	11						32	6	251												
ASHLAND	65	67	64	64		68							49												
BISHOPVILLE 1	362	365	366	363			15						223												
BISHOPVILLE 2	327	329	325	324		29	70						197												
BISHOPVILLE 3	513	514	511	508	181								365												
BISHOPVILLE 4	503	507	500	505	160	80							334												
CEDAR CREEK	192	188	191	195	150								151												
CYPRESS	209	212	207	206		152	49						107												
ELLIOT	271	274	276	275									104												
HICKORY HILL	116	121	113	118	5								94												
IONIA	342	348	341	343									237												
LUCKNOW	202	200	202	202	122	72							164												
LYNCHBURG	494	497	499	498			499						183												
MANVILLE	232	223	233	228	142								117												
MT. CLIO	239	239	241	240			11						89												
RATTLESNAKE SPR	206	210	211	213									166												
SCHROCKS MILL	33	34	33	33	6								31												
SOUTH LYNCHBURG	144	145	147	150			151						59												
SPRING HILL	320	325	327	326									174												
ST. CHARLES	345	346	343	348									217												
ST. MATTHEWS	106	109	108	110									100												
STOKES BRIDGE	179	176	172	179									143												
TURKEY CREEK	66	68	65	62									51												
WOODROW	150	150	147	149									88												
ABSENTEE TOTAL	152	153	157	152	19	20	19	20	20	25	9	19	109												
FAIL SAFE	8	8	8	8	1	1	1	1	1	2		2	3												
FAIL SAFE CHALLENGE	2	3	4	4									3												
COUNTY TOTAL	6,071	6,112	6,092	6,110	797	752	815	789	770	822	492	671	3,809												

NOVEMBER 5, 1996 SOUTH CAROLINA STATE WIDE GENERAL ELECTION - OFFICIAL RESULTS

LEXINGTON

PRECINCTS	PRESIDENT AND VICE PRESIDENT						U S SENATE					REPRES IN CONGRESS		
	(R)	(L)	(D)	(USTP)	(PAT)	(REF)	(NL)	(R)	(L)	(D)	(REF)	(NL)	(R)	(NL)
	J A C B O K B K Y O R D E M O L P E	H J A O R R J O R B G R E M O N S E N	B A I L L G O R E I N T O M	H H O E W R A B S R E D R T P H W I L T I T P U S S	R P O A S T S C P H E O R A T E	R P O A S T S C P H E O R A T E	J M O I H K M E H T A O G M E P K I M S	H T S U T R M O O M D	R Q I U C I H L A R I D A M T	E C L L O I S O E T S P R I N G S	P A E S T H E Y J	A E N S T E E T S C	M S P E N C E D D	M R A A U F I O C R E D T
BATESBURG	357	1	367	1	19	15		479	8	391	6	3	577	84
MIMS	162	1	109	1	6	18	1	218	3	91	1	2	256	23
LAKE MURRAY	749	3	231	3	29	18		786	10	264	10	4	959	66
MOUNT MOREB	857	2	241	3	40	34	1	844	6	337	9	3	1,096	57
OLD BARNWELL RD	731	3	291	4	39	22	1	788	11	318	6	7	996	73
BEULAH CHURCH	461	5	147		25	14		486	9	169	8	1	589	56
GILBERT	407	7	175		34	33		473	12	175	11	3	593	50
POND BRANCH	372	1	179	1	36	18		459	8	162	8	4	536	51
SEVEN OAKS	439	9	216		33	19		428	14	282	10	2	596	72
RIDGE ROAD	465	5	179	2	37	21		489	12	241	5	3	647	60
SUMMIT	193	3	134	2	16	15		258	2	109	3		321	26
LEESVILLE	479	5	407		33	25		575	12	404	8	6	725	99
RED BANK SOUTH	534	4	224		48	40	2	611	18	230	12	3	744	69
EMMANUEL CHURCH	608	2	219	2	47	23	1	661	8	259	5	5	823	75
HOLLOW CREEK	365	3	202	1	21	19		421	4	190	7	5	524	42
BOILING SPRINGS	615	5	208	5	52	17	1	655	30	259	8	8	826	76
EDMUND	465	5	217	1	39	27		532	12	234	13	9	643	71
RED BANK	671	6	287		51	31		735	12	323	14	5	939	69
ROUND HILL	381	2	111	3	34	12		406	10	118	8	2	498	27
FAIRVIEW	131	2	53		8	8		148	6	52	3		187	13
QUAIL HOLLOW	755	6	269	1	27	10		733	8	338	7	5	926	71
PELION	450		287		64	25	1	593	15	240	10	7	699	87
MACK-EDISTO	95		50		5	4		126		42			134	16
SWANSEA	427	3	498	2	55	30	2	571	10	507	11	1	716	92
SANDY RUN	164		115	2	19	13		202	2	124	3		236	38
GASTON	758	13	356	3	105	36		952	19	333	16	8	1,134	106
SHARPE'S HILL	235	1	125	2	23	18		297	4	109	2	3	350	32
CHAPIN	534	2	245	1	36	9		617	9	229	5	3	727	54
LEAPHART ROAD	502	2	198		21	16		542	4	210	3	1	665	55
WESTOVER	715	2	259	1	30	20		722	13	309	1	9	941	67
EDENWOOD	753	7	344	1	36	20		814	16	367	11	7	1,031	84
CROMER	940	7	423	2	47	45	2	993	18	450	13	19	1,304	121
LEXINGTON NO. 1	1,116	1	384		37	33	4	1,130	10	442	17	8	1,411	95
LEXINGTON NO. 2	586	7	389		33	15		650	9	406	8	4	840	71
CAYCE WARD NO.1	399	2	226		25	10	1	441	8	222	7	4	555	59
CAYCE WARD NO.2	355	9	415	1	28	27	4	520	15	365	9	8	628	112
CAYCE WARD NO.3	285	2	157		10	6		316	7	162	5	2	393	43
CHALK HILL	323	3	476		25	15		415	9	467	8	8	560	127
CONGAREE	714	9	279	1	50	24	3	811	12	308	3	9	976	81
HOOK'S STORE	514	4	309	3	46	30	1	655	17	293	7	5	813	90
SALUDA RIVER	543	4	359		42	18		586	10	397	7	7	789	121
SPRINGDALE	1,018	5	389	2	49	30	2	1,115	14	430	6	6	1,395	103
TN OF PIMERIDGE	771	3	313	6	48	34	2	839	8	359	11	7	1,034	95
W COLUMBIA NO 1	185	4	175		19	8		216	6	181	5	4	305	57
W COLUMBIA NO 2	67	1	274		18	7		104	4	278	4		146	38
W COLUMBIA NO 3	220	3	110		5	3		255	7	101	1	2	317	26
W COLUMBIA NO 4	490	6	269	2	36	23	1	589	10	269	7	1	741	63
IRMO	1,133	9	469		32	30	3	1,111	19	560	10	11	1,458	103
CHALLEDON	572	9	339	1	36	25	1	613	14	371	9	4	813	85
WHITENALL	1,081	9	480	4	37	26		1,112	7	535	12	7	1,394	154
GARDENDALE	306	2	166		15	9		319	5	187	4	4	429	45
WOODLAND HILLS	511	4	328	3	29	21	1	533	7	384	7	2	717	93
PINEVIEW	635	2	339	1	42	39		700	11	353	10	10	906	87
QUAIL VALLEY	785	8	372	2	24	24	1	777	6	446	10	5	996	93
CAYCE WARD 2-A	436	4	286		29	13		536	11	258	9	8	678	66
BARR ROAD	448	4	146	2	18	6		469	7	160	9	2	580	27
COLDSTREAM	916	14	367	2	29	20	3	896	11	448	9	7	1,155	112
GREMADIER	940	6	543	2	39	42	4	1,009	19	586	9	11	1,273	163
ST. MICHAEL	854	7	299		34	23	1	858	7	365	14	5	1,112	77
MURRAYWOOD	910	8	368		41	25	1	904	13	450	8	7	1,201	100
ANICKS FERRY	741	4	204		33	24	2	748	10	266	6	4	929	55
BUSH RIVER	414	2	222		15	6	1	413	4	248	7	4	547	43
DUTCHMAN SHORES	924	2	266	1	27	18		929	10	331	8	6	1,157	75
PILGRIM CHURCH	908	4	252	1	29	17	1	894	16	318	11	5	1,119	67
WHITE KNOLL	686	3	433	6	49	37	1	754	9	480	16	9	982	108
FAITH CHURCH	307	4	87	2	10	8	1	305	6	120	2	3	371	47
KITTI WAKE	676	3	220	1	36	23	4	714	14	258	4	6	870	57
PROVIDENCE CHURCH	705	6	206	1	25	15	2	706	10	254	5	6	875	60
ABSENTEE TOTAL	1,228	6	540	5	33	30	1	1,357	21	620	22	8	1,635	131
CHALLENGE BALLOT	5		3					5			1		4	1
FAIL SAFE	126		43		7	3		121	10	43	4		141	19
FAIL SAFE CHALLENGE	55	1	39			6		60	2	38	2		77	6
COUNTY TOTAL	39,658	301	18,907	93	2,255	1,448	58	43,099	720	20,625	550	347	54,260	5,037

NOVEMBER 5, 1996 SOUTH CAROLINA STATE WIDE GENERAL ELECTION - OFFICIAL RESULTS

LEXINGTON

	STATE SENATE DIST 028	STATE SEN DIST 028	STATE SEN DIST 024	STATE SENATE DIST 026	STATE HOUSE DIST 059	STATE HOUSE DIST 069	STATE HOUSE DIST 085	STATE HOUSE DIST 087	STATE HOUSE DIST 088				
	(R) J G I O M R D O N	(D) M L A J N A D M E R S (J I M) A	(R) M W I A L D S I N S O M (J O E)	(R) M R Y G B R E R G	(R) A W V I E L R K Y E R S O N	(D) M S E N T I Z K L K E I R G	(R) M S P E O L R V D I A M H A Y A M	(D) J E O L R V D I A M H A C	(R) M R I J S O E H R M W	(R) M B A A U M E R D R E	(D) J L I E M I S	(R) M K O L O A N R R Y L	(R) M K M J O T K T E S
BATESBURG	345	536				494	380						
MIMS	142	101		54		228	78						
LAKE MURRAY			159	760								930	
MOUNT MOREB			1,035									1,017	
OLD BARNWELL RD			968										940
BEULAH CHURCH				568								578	
GILBERT					364	311						589	
POND BRANCH					342	286	471	150					
SEVEN OAKS			588						569				
RIDGE ROAD	160	106		396			596	138					
SUMMIT				301								327	
LEESVILLE	390	485		79			644	343					
RED BANK SOUTH			591		113	82							709
EMMANUEL CHURCH			828										803
HOLLOW CREEK				462								511	
BOILING SPRINGS					621	329	83	11				724	
EDMUND					450	339						28	381
RED BANK			926									906	
ROUND HILL					309	236						482	
FAIRVIEW					108	102							
QUAIL HOLLOW					540	542			874				
PELION					444	415							
MACK-EDISTO					86	80							
SWANSEA					394	688							
SANDY RUN					153	169							
GASTON					750	573							
SHARPE'S HILL					218	197							
CHAPIN	546	306								636	202		
LEAPHART ROAD					436	314			622				
WESTOVER					331	731							
EDENWOOD					669	549							
CROMER			1,297						1,239				
LEXINGTON NO. 1			1,365						761			566	
LEXINGTON NO. 2			766									774	
CAYCE WARD NO.1					264	416							
CAYCE WARD NO.2					358	555							
CAYCE WARD NO.3					185	307							
CHALK HILL					340	564							502
CONGAREE			730		121	96							894
HOOK'S STORE					441	525							
SALUDA RIVER					396	603							
SPRINGDALE			1,364						387				807
TN OF PINERIDGE					697	524							945
W COLUMBIA NO 1					134	281							
W COLUMBIA NO 2					64	318							
W COLUMBIA NO 3					164	200							
W COLUMBIA NO 4					407	465							
IRMO			1,404							1,331	343		
CHALLEDON			798							687	286		
WHITEHALL			1,368							1,237	384		
GARDENDALE			395						381				
WOODLAND HILLS			711						681				
PINEVIEW					529	551			843				
QUAIL VALLEY			975							936	275		
CAYCE WARD 2-A					378	439							
BARR ROAD			549									554	
COLDSTREAM			1,098							1,067	271		
GRENADIER			1,271						1,218				
ST. MICHAEL			1,050							994	198		
MURRAYWOOD			1,153							1,085	266		
AMICKS FERRY	756	265								886	133		
BUSH RIVER			530							500	157		
DUTCHMAN SHORES	937	333								1,104	155		
PILGRIM CHURCH			1,102						788			294	
WHITE KNOLL			982						3			960	
FAITH CHURCH			398						383				
KITTI WAKE			852						416				417
PROVIDENCE CHURCH			831									800	
ABSENTEE TOTAL	79	63	831	70	281	316	50	20	294	379	95	333	112
CHALLENGE BALLOT	1		1		2	3	1		3			1	
FAIL SAFE	3	1	63	6	16	31	1		23	10	4	39	9
COUNTY TOTAL	3,359	2,196	26,979	2,696	11,105	12,137	2,568	1,120	9,485	10,852	2,769	10,413	6,519

NOVEMBER 5, 1996 SOUTH CAROLINA STATE WIDE GENERAL ELECTION - OFFICIAL RESULTS

LEXINGTON

STATE HOUSE DIST 089	STATE HOUSE SOLICITOR DIST 096	CLERK CRT DIST 011	SHERIFF	CORONER	CHTY AUDIT	CHTY TREAS	CHTY CNCL DIST 001	CHTY CNCL DIST 002	CHTY CNCL DIST 004	CHTY CNCL DIST 005	
(R)	(L)	(R)	(R)	(R)	(R)	(R)	(R)	(R)	(R)	(R)	
M G A M A B R L G E A R E D R	T H I O M A S H O L T T E R Y E	M S T E R R	M Y D E V	M C O T H E R S H	M E J T A T M S E R	M A H R A M R A Y	M C A R O M W I E L L I A M O	M R O B C R K U E C R E	M D A S V M I O S K E Y	M W I J L A K E O R S O N	M P L A J O Y E E L R B

PRECINCTS

BATESBURG			565	579	626	599	592	559					
MIMS			244	249	254	255	251	248					
LAKE MURRAY			962	948	974	966	948	943					
MOUNT MOREB			1,080	1,050	1,092	1,078	1,062	1,045	946				
OLD BARNWELL RD			975	955	1,005	983	959	953			950		
BEULAH CHURCH			591	583	604	598	584	591		575			
GILBERT			593	595	589	609	604	603					
POND BRANCH			522	536	519	542	540	525					
SEVEN OAKS			578	570	602	583	569	571					
RIDGE ROAD			641	645	639	646	657	639					
SUMMIT			318	322	305	332	327	312					
LEESVILLE			720	720	764	739	758	715					
RED BANK SOUTH			731	729	761	752	732	734				719	
EMMANUEL CHURCH			811	797	825	815	804	796			189	598	
HOLLOW CREEK			514	500	509	518	505	498		280			
BOILING SPRINGS			814	818	842	844	838	830	353				
EDMUND		187	622	642	671	654	640	649	638				
RED BANK			920	890	937	924	906	899				878	
ROUND HILL			492	492	507	504	497	491		479			
FAIRVIEW		183	185	181	160	184	184	180					
QUAIL HOLLOW			885	890	954	909	907	901					
PELION		707	684	708	716	716	704	696	707				
HACK-EDISTO		131	135	136	134	135	132	132	139				
SWANSEA		666	681	685	751	701	685	677	710				
SANDY RUN		224	237	230	248	240	230	233	259				
GASTON		1,065	1,112	1,095	1,161	1,117	1,090	1,118	1,097				
SHARPE'S HILL			335	334	335	345	341	335	342				
CHAPIN			693	699	752	718	698	692					
LEAPHART ROAD			644	648	678	660	653	645					
WESTOVER	908	101	885	902	951	922	918	916					
EDENWOOD	983	137	997	1,020	1,068	1,031	1,030	1,011					
CROWER			1,278	1,249	1,352	1,294	1,258	1,262			1,258		
LEXINGTON NO. 1			1,386	1,336	1,408	1,360	1,343	1,357		1,326			
LEXINGTON NO. 2			825	791	853	823	793	780		762			
CAYCE WARD NO. 1	508	100	530	531	563	543	544	526					
CAYCE WARD NO. 2	563	167	600	608	689	622	618	584					
CAYCE WARD NO. 3	371	75	383	389	415	411	403	398					
CHALK HILL			538	560	640	558	554	552					
CONGAREE			953	914	974	958	919	925	179			698	
HOOK'S STORE	766	114	784	794	851	815	806	796					
SALUDA RIVER	758	155	775	806	847	818	810	792					
SPRINGDALE	96	8	1,334	1,317	1,404	1,351	1,327	1,320			1,340		
TN OF PINERIDGE			1,022	992	1,057	1,022	1,004	1,002	51		257	690	
W COLUMBIA NO 1	263	90	289	303	323	303	303	294					
W COLUMBIA NO 2	132	38	134	136	171	134	138	139					
W COLUMBIA NO 3	296	47	294	296	326	311	308	297					
W COLUMBIA NO 4	687	106	722	747	763	755	756	744					
IRMO			1,405	1,409	1,510	1,422	1,398	1,393					
CHALLEDON			791	775	829	778	790	785					
WHITEHALL			1,371	1,369	1,463	1,380	1,386	1,351					
GARDENDALE			414	400	441	407	405	409					
WOODLAND HILLS			715	701	761	706	707	701					
PINEVIEW			882	881	940	899	880	887			881		
QUAIL VALLEY			969	969	1,046	973	971	979					
CAYCE WARD 2-A	638	93	658	660	699	680	672	664					
BARR ROAD			554	549	572	563	556	550		548			
COLDSTREAM			1,098	1,100	1,159	1,110	1,109	1,098					
GRENADIER			1,248	1,239	1,324	1,255	1,241	1,239					
ST. MICHAEL			1,077	1,064	1,128	1,088	1,078	1,085					
MURRAYWOOD			1,157	1,128	1,193	1,145	1,121	1,144					
AMICKS FERRY			893	902	928	911	907	895					
BUSH RIVER			531	541	581	549	548	539					
DUTCHMAN SHORES			1,141	1,142	1,173	1,145	1,145	1,141					
PILGRIM CHURCH			1,098	1,077	1,138	1,098	1,086	1,071		1,081			
WHITE KNOLL			987	964	1,022	997	969	961				942	
FAITH CHURCH			395	392	401	393	396	394		385			
KITTI WAKE			853	835	874	856	838	847			844		
PROVIDENCE CHURCH			864	845	889	854	850	840		827			
ABSENTEE TOTAL	182	45	37	1,534	1,536	1,536	1,490	1,483	62	328	147	98	
CHALLENGE BALLOT			4	5	7	5	6	5		2	1		
FAIL SAFE	8	5	4	144	121	124	121	119	8	34	12	15	
FAIL SAFE CHALLENGE			74	76	83	77	77	73					
COUNTY TOTAL	7,159	1,281	3,539	52,849	52,520	55,380	53,606	52,967	52,538	4,545	8,601	5,879	4,638

NOVEMBER 5, 1996 SOUTH CAROLINA STATE WIDE GENERAL ELECTION - OFFICIAL RESULTS

LEXINGTON

COUNTY COUNCIL DIST 006		REG RN CHV		WATER SHED DIRECTORS DIST 017				COUNTY SCHOOL BOARD DISTRICT DIST 001					
(R)	(D)	(R)	(NP)	(NP)	(NP)	(NP)	(NP)	(NP)	(NP)	(NP)	(NP)	(NP)	(NP)
M J	A J	M G	M C	M O	M S	M C	M D	L H	E L	J L	M M	M W	
E	LE	U	A	X	C	O	O	U I	R I	O O	C	I	
J F	I F	D N	C U	V N	W O	J H	A O	T N	N F	D W	C F	M H	
O F	C F	E T	R G	O E	I T	I P	L L	H T	E E	Y H	O A	I G	
H C	E E	B E	A H	I R	L T	H T	B E	E O	S R	A	N R	C A	
N O	R I	R R	I M	G	L	H O	E Y	R N	T I	N	N L	H R	
N A	I E	A	G A	H	I	Y N	R		D		I A	A D	
Y T	S	H	N	T	A		T J		I		E N	E L	
					H		R		I		B		
							(
							B						
							E						
							R						
							T						
)						
							J						

PRECINCTS

BATESBURG			546																
HIMS			246																
LAKE MURRAY			937				584	664	189	182	318	584	600						
MOUNT MOREB			1,040				675	661	157	152	307	698	712						
OLD BARNWELL RD			947				500	498	176	168	292	416	447						
BEULAH CHURCH			575				328	371	120	99	209	318	334						
GILBERT			589				309	375	176	93	219	314	364						
POND BRANCH			522				201	221	110	75	141	167	208						
SEVEN OAKS	134	71	570																
RIDGE ROAD			638	116	115	80	12	20	7	4	11	12	18						
SUMMIT			312	8	8	3	175	204	106	59	86	163	185						
LEESVILLE			714	31	31	27	44	41	31	9	27	33	43						
RED BANK SOUTH			722				392	447	152	131	228	310	355						
EMMANUEL CHURCH			792				220	230	55	86	146	174	184						
HOLLOW CREEK			486				287	350	173	121	179	255	299						
BOILING SPRINGS			826				457	462	202	169	280	374	441						
EDMUND			627				221	210	83	77	141	170	191						
RED BANK			891				487	564	137	179	370	444	515						
ROUND HILL			483				293	328	105	82	181	248	293						
FAIRVIEW			182				81	93	42	26	50	72	90						
QUAIL HOLLOW			885																
PELION			702				382	365	172	144	236	356	379						
MACK-EDISTO			133				25	19	8	7	13	21	21						
SWANSEA			658																
SANDY RUN			223																
GASTON			1,092																
SHARPE'S HILL			334				38	34	11	9	23	36	41						
CHAPIN	576	237	685																
LEAPHART ROAD			638				3	3			2	1	3						
WESTOVER			899																
EDENWOOD			1,003																
CROMER			1,239				753	739	230	216	434	663	715						
LEXINGTON NO. 1			1,341				794	774	231	215	466	726	778						
LEXINGTON NO. 2			754				565	558	97	273	231	509	564						
CAYCE WARD NO.1			517																
CAYCE WARD NO.2			569																
CAYCE WARD NO.3			384																
CHALK HILL			537																
CONGAREE			893																
HOOK'S STORE			769																
SALUDA RIVER			783																
SPRINGDALE			1,304																
TN OF PINERIDGE			998																
W COLUMBIA NO 1			281																
W COLUMBIA NO 2			134																
W COLUMBIA NO 3			287																
W COLUMBIA NO 4			734																
IRMO	1,215	419	1,388																
CHALLEDON			776																
WHITEHALL			1,357																
GARDENDALE			395																
WOODLAND HILLS			694																
PINEVIEW			882				98	91	46	33	65	74	94						
QUAIL VALLEY	660	297	946																
CAYCE WARD 2-A			652																
BARR ROAD			545				340	371	101	126	171	317	353						
COLDSTREAM	293	120	1,091																
GRENADEER			1,229																
ST. MICHAEL	949	230	1,066																
MURRAYWOOD	985	311	1,111																
AMICKS FERRY	779	201	894																
BUSH RIVER	122	73	538																
DUTCHMAN SHORES	992	252	1,142																
PILGRIM CHURCH			1,066				634	575	206	144	332	548	628						
WHITE KNOLL			947				499	600	167	294	378	462	516						
FAITH CHURCH			394				245	236	72	75	130	206	246						
KITTI WAKE			832				441	551	141	136	275	391	420						
PROVIDENCE CHURCH			825				468	482	126	151	219	500	479						
ABSENTEE TOTAL	241	69	1,452	2	1	1	289	336	112	96	154	280	308						
CHALLENGE BALLOT			5					1	2	1	1								
FAIL SAFE	8	4	118				26	32	15	11	18	29	23						
FAIL SAFE CHALLENGE			71																
COUNTY TOTAL	6,954	2,284	51,835	157	155	111	10,866	11,506	3,758	3,643	6,337	9,871	10,847						

NOVEMBER 5, 1996 SOUTH CAROLINA STATE WIDE GENERAL ELECTION - OFFICIAL RESULTS

LEXINGTON

COUNTY SCHOOL BOARD DISTRICT
DIST 002

(NP)	(NP)	(NP)	(NP)	(NP)	(NP)	(NP)	(NP)	(NP)	(NP)	(NP)	(NP)	(NP)	(NP)
M B	R C	H H	H H	R L	C M	B M	R M	A M	J P	B S	M T	V W	A W
I A	A H	A A	O O	A E	H C	E O	O O	M U	O A	I U	O O	I A	U I
K N	Y A	M R	J O	Y E	A N	T O	N O	M R	H Y	L T	M O	R R	D L
E S	M V	A M	O K	M O	R E	T R	A R	I R	M N	L T	A L	G R	R L
N H	O I	R A	Y	M O	L I	Y E	L E	E A	N E	O	C E	I E	E I
N A	M S	C N		N N	E L	E	D	Y	Y	N		N N	Y A
Y M	D	H	M	D	S L			E				I A	M S
	(A J				C	L					M	
	B	N R											
	U	T											
	T												
	C	H											
	H												

PRECINCTS

OLD BARNWELL RD	30	21	21	21	7	5	25	11	15	6	18	23	17	15
RED BANK SOUTH	11	6	13	6	3	4	8	4	6	5	1	9	6	16
EMMANUEL CHURCH	196	132	136	113	45	63	115	83	78	70	77	193	102	71
EDMUND	95	73	77	63	29	28	57	56	45	27	35	76	66	35
QUAIL HOLLOW	395	131	227	454	52	239	160	237	112	128	273	169	196	113
GASTON	82	76	62	49	37	20	58	36	44	34	29	61	59	40
LEARNART ROAD	265	117	324	262	41	105	160	98	114	90	143	167	172	81
WESTOVER	339	141	323	557	39	351	125	227	95	222	381	220	194	113
EDENHOOD	577	446	279	362	51	213	214	330	6	131	226	408	237	207
CROMER	1	3	1	1	3	4	4						1	1
CAYCE WARD NO.1	233	148	166	227	53	121	142	223	1	91	88	155	175	92
CAYCE WARD NO.2	279	216	187	202	61	82	224	143	10	89	99	196	162	205
CAYCE WARD NO.3	191	89	170	169	19	95	84	153	54	84	90	138	112	47
CHALK HILL	254	198	165	173	56	118	275	100	148	71	87	187	158	361
CONGARSEE	394	236	253	264	86	117	221	169	127	129	110	505	204	147
HOOK'S STORE	279	154	311	373	75	131	198	144	113	129	146	260	290	133
SALUDA RIVER	315	139	245	401	46	219	199	126	119	120	206	217	214	142
SPRINGDALE	645	517	439	427	125	235	236	435	161	255	240	571	313	162
TN OF PINERIDGE	497	362	293	307	84	170	240	265	132	146	206	459	248	163
W COLUMBIA NO 1	106	79	86	123	33	54	87	66	62	63	55	71	104	63
W COLUMBIA NO 2	68	43	83	60	20	40	162	40	34	32	41	44	40	169
W COLUMBIA NO 3	122	50	96	105	13	51	73	68	1	57	48	92	103	48
W COLUMBIA NO 4	312	174	260	286	69	123	137	179	113	128	144	235	205	126
PINEVIEW	295	166	332	294	44	131	177	156	125	113	163	221	219	112
CAYCE WARD 2-A	304	264	187	196	61	94	151	154	99	106	107	251	160	109
FAITH CHURCH	3	3	4	8		1	5	3	1	1	4	3	4	3
ABSENTEE TOTAL	100	92	102	157	33	85	84	75	68	76	89	92	109	58
CHALLENGE BALLOT	1		3	1			3		1	1	3	1		
FAIL SAFE	9	4	12	9	2	3	11	6	5	4	7	7	11	7
COUNTY TOTAL	6,398	4,080	4,857	5,670	1,187	2,902	3,635	3,587	1,889	2,408	3,116	5,031	3,881	2,839

NOVEMBER 5, 1996 SOUTH CAROLINA STATE WIDE GENERAL ELECTION - OFFICIAL RESULTS

LEXINGTON

COUNTY SCHOOL BOARD DISTRICT
DIST 003

COUNTY SCHOOL BOARD DISTRICT
DIST 004

(NP)	(NP)	(NP)	(NP)	(NP)	(NP)	(NP)	(NP)	(NP)	(NP)	(NP)	(NP)	(NP)	(NP)
M A	M B	M C	C D	M K	B M	K M	M G	M H	R H	R R	M S	M S	
N L	L O	O H	A V	E R	O C	A I	O	A	A U	O I	T	T	
B T	D A	T V	A V	R N	B C	T N	P O	J R	L T	N D	R A	W A	
U L	E C	I I	R E	A N	L H	G	A D	E T	P T	N D	O B	E B	
D E	B K	M N	L N	L E	E	Y O	T W	F	H O	Y L	B L	H L	
Y	B	S	E P	P D	S		I	F J	H	E	B E	D E	
	I	M T	S O	H Y	K		N	O R	H		I R	E R	
	E	O	R	E	E			R			E	L	
		N	W T	S J	Y			D			L	L	

PRECINCTS

BATESBURG	517	353	331	426	449	350	246							
MIMS	210	135	152	108	172	137	72							
POND BRANCH	80	74	59	60	77	50	60							
RIDGE ROAD	384	330	330	178	333	231	181							
SUMMIT				1										
LEESVILLE	516	360	366	355	453	411	273							
HOLLOW CREEK	2	5	2	2		2	3							
PELION								4	1	1	1	2	2	
HACK-EDISTO								61	36	59	42	55	54	
SWANSEA								508	600	498	463	510	431	
SANDY RUN								170	153	131	136	160	154	
GASTON								797	636	241	204	785	755	
SHARPE'S HILL								220	167	117	101	236	229	
ABSENTEE TOTAL	34	31	27	29	27	24	20	14	11	12	16	14	12	
CHALLENGE BALLOT		1		1	1		1							
FAIL SAFE								1	1	1	1	2	1	
COUNTY TOTAL	1,743	1,289	1,267	1,160	1,512	1,205	856	1,775	1,605	1,060	964	1,764	1,638	

NOVEMBER 5, 1996 SOUTH CAROLINA STATE WIDE GENERAL ELECTION - OFFICIAL RESULTS

LEXINGTON

PRECINCTS	COUNTY SCHOOL BOARD DISTRICT DIST 006								COUNTY SCHOOL BOARD DISTRICT DIST 005 SEAT 01			SL NTR COM
	(NP) M B T L O L M O Y	(NP) M E C D K A S I R D O M	(NP) M H I P I A E U L A A	(NP) M L A A R F C D U N T A I N	(NP) S M T A E T V T E I S O M	(NP) B M R C U D C A E E T	(NP) A P U D B W R E E L Y L	(NP) M S W C E I I N G D A Y R T	(NP) M B U B R E N T H	(NP) H C A H N A K R D O S	(NP) M S A T R E K V E G N S	
BATESBURG												466
MIMS												211
LAKE MURRAY												722
MOUNT HOREB												768
OLD BARNWELL RD												730
BEULAH CHURCH												455
GILBERT												494
POND BRANCH												415
SEVEN OAKS	223	379	315	129	94	144	67	303	286	211	103	448
RIDGE ROAD												475
SUMMIT												241
LEESVILLE												582
RED BANK SOUTH												586
EMMANUEL CHURCH												635
HOLLOW CREEK												406
BOILING SPRINGS												632
EDMUND												505
RED BANK												689
ROUND HILL												383
FAIRVIEW												144
QUAIL HOLLOW												611
PELION												580
MACK-EDISTO												114
SHANSEA												540
SANDY RUN												178
GASTON												851
SHARPE'S HILL												273
CHAPIN	260	435	402	138	122	164	116	324	274	318	137	537
LEAPHART ROAD												497
WESTOVER												752
EDENWOOD												815
CROMER												965
LEXINGTON NO. 1												999
LEXINGTON NO. 2												604
CAYCE WARD NO.1												433
CAYCE WARD NO.2												483
CAYCE WARD NO.3												331
CHALK HILL												471
CONGAREE												698
HOOK'S STORE												639
SALUDA RIVER												646
SPRINGDALE												995
TN OF PINERIDGE												818
W COLUMBIA NO 1												251
W COLUMBIA NO 2												114
W COLUMBIA NO 3												230
W COLUMBIA NO 4												595
IRMO	518	852	950	277	208	268	169	621	758	459	163	1,034
CHALLEDON	304	437	397	151	179	153	112	425	404	205	163	572
WHITEHALL	536	824	760	366	202	407	167	753	702	534	168	1,036
GARDENDALE	153	219	199	107	52	68	68	244	237	118	50	319
WOODLAND HILLS	296	397	331	182	119	165	106	402	417	192	127	565
PINEVIEW												733
QUAIL VALLEY	357	636	483	347	159	209	110	622	634	287	112	709
CAYCE WARD 2-A												537
BARR ROAD												428
COLDSTREAM	435	731	605	426	153	319	73	610	572	414	143	835
GRENADIER	401	775	707	269	189	315	169	619	622	422	204	948
ST. MICHAEL	315	657	737	199	166	268	134	453	470	372	153	781
MURRAYWOOD	466	702	691	324	145	275	106	693	622	397	140	838
AMICKS FERRY	311	510	536	155	137	263	95	434	401	260	180	661
BUSH RIVER	226	306	320	135	113	93	53	277	280	155	92	401
DUTCHMAN SHORES	330	709	655	217	132	312	158	554	492	365	199	868
PILGRIM CHURCH												779
WHITE KNOLL												749
FAITH CHURCH												311
KITTI WAKE												605
PROVIDENCE CHURCH												581
ABSENTEE TOTAL	137	285	232	103	84	119	51	187	167	159	72	1,061
CHALLENGE BALLOT												51
FAIL SAFE	6	4	9	1	1	2	4	4	7	5		74
FAIL SAFE CHALLENGE												54
COUNTY TOTAL	5,274	8,858	8,329	3,526	2,255	3,544	1,758	7,525	7,345	4,873	2,206	40,491

NOVEMBER 5, 1996 SOUTH CAROLINA STATE WIDE GENERAL ELECTION - OFFICIAL RESULTS

MCCORMICK

PRESIDENT AND VICE PRESIDENT						U S SENATE					
(R)	(L)	(D)	(USTP)	(PAT)	(REF)	(NL)	(R)	(L)	(D)	(REF)	(NL)
W J	H J	B A	H H	R P	R P	J H	H T	R Q	E C	P A	A E
A A	A O	I L	O E	O A	O A	O I	H H	I U	L L	E S	N S
B C	R R	L L	W R	S T	S T	H K	S U	C H	L O	T H	N T
O K	R J	L G	A B	S S	S S	N E	T R	H L	I S	E Y	E E
B Y	O R	C R	D R	P H	C H	H T	R M	A L	O E	R R	T S
D E	B G	L E	D T	P E	P E	A O	O O	R I	T T	J J	T E
O M	R E	I N	P H	R A	R A	G H	M N	D A	T T		C
L P	O N	M T	H W	O T	O T	E P			S		
E	W S	T O	I L	T E	T E	L K			P		
	N E	O M	L T			I I			R		
	E N	M	L I			N M			I		
			T T			S			M		
			P U						G		
			S S						S		

PRECINCTS

MT. CARMEL	11		110		2	4		32	4	96	1	3
SAVANNAH	258	2	111		12	7	1	286	3	98	3	1
WILLINGTON	36	1	82		4	4		64	1	76	4	3
MCCORMICK NO. 1	153		420	2	18	12	1	323	3	289	4	11
BETHANY	28		122		2	1		57	1	85		4
MCCORMICK NO. 2	161		350	1	17	12		359	4	201	4	5
PLUM BRANCH	123		333	1	9	5	2	231	5	255	3	6
PARKSVILLE	61		58		2	3		98	1	28	1	
MODOC	101		28		4	3		121	1	16	2	1
CLARK'S HILL	48		126		7	10	1	99	3	93		4
ABSENTEE TOTAL	123		108	1	2	6		168		75	2	3
CHALLENGE BALLOT	1		3					6		6		
FAIL SAFE			7		2			5		3		
COUNTY TOTAL	1,104	3	1,858	5	81	67	5	1,849	26	1,321	20	41

NOVEMBER 5, 1996 SOUTH CAROLINA STATE WIDE GENERAL ELECTION - OFFICIAL RESULTS

MCCORMICK

REPRESENTATIVE IN CONGRESS DIST 005		STATE SENATE DIST 025		STATE HOUSE DIST 012		SOLICITOR DIST 011		CLERK CRT		SHERIFF		CORONER	
(R)	(D)	(NL)	(R)	(D)	(P)	(D)	(R)	(D)	(P)	(P)	(D)	(W)	(D)
M G	D D	L P	S S	M H	J H	M P	M H	M B	N A	J T	M R	R C	M P
L A	E O	I E	U W	O	E C	A R	Y	U	N A	A R	E I	O H	F C
I H	B R	M H	S A	T O	N A	N B	D E	K T	N A	K A	G I	B R	A K
N A	B M	D M	A M	H R	N B	N K	O R	A L	T D	H R	E N	E I	F A
D M	I	A I	N S	O E	I E	N S	N S	T E	H R	A E	O R	R S	Y E
S E	E	N	O	M	N E	E	A	H R	N W	S	H A	T T	T
Y		L G	N	A	G		L	R				I E	L
		T O		S	S		V	Y				R G	
		N		L	G			N E				E	
								C					
								K					
								I					
								T					
								T					
								Y					

PRECINCTS

MT. CARMEL	18	110	5	10	122	55	79	70	130	18	12	105	1	129
SAVANNAH	301	89	1	221	170	322	44	335	308	257	103	25	5	299
WILLINGTON	32	102	2	26	114	93	48	92	133	22	21	90	8	130
MCCORMICK NO. 1	212	403	14	134	490	455	178	449	607	61	189	357	37	592
BETHANY	36	120	1	18	138	81	77	94	157	12	20	117	12	154
MCCORMICK NO. 2	207	339	6	109	452	450	125	420	553	52	172	323	33	530
PLUM BRANCH	141	333	8	88	396	300	185	318	454	35	103	337	1	444
PARKSVILLE	63	58	2	51	75	94	34	100	118	13	21	46	51	111
MODOC	105	32		72	65	107	17	116	117	25	49	22	38	104
CLARK'S HILL	68	126	5	57	142	120	73	128	181	27	22	129	22	175
ABSENTEE TOTAL	135	108	2	87	157	175	58	192	222	73	81	86	6	213
CHALLENGE BALLOT	1	3		1	3	2	2	2	4	1		3		4
FAIL SAFE				1	7	6	4	4	9		3	6	1	7
COUNTY TOTAL	1,319	1,823	46	875	2,331	2,260	924	2,320	2,993	596	796	1,646	215	2,892

NOVEMBER 5, 1996 SOUTH CAROLINA STATE WIDE GENERAL ELECTION - OFFICIAL RESULTS

MCCORMICK

CITY CNCL DIST 001		COUNTY COUNCIL DIST 005			CITY CNCL DIST 006		COUNTY SCHOOL BOARD DISTRICT DIST 005					SL NTR COM	
(D)	(P)	(P)	(P)	(D)	(NP)	(NP)	(NP)	(NP)	(NP)	(NP)	(NP)	(NP)	
H B	E C	B C	H P	H J	H C	D F	H N	J R	H W	H Y	H E		
R	A	A R	A	E	A	I E	E	O I	O	O	D		
C O	H	R A	E T	C H	C R	A N	O W	H D	W O	J U	B N		
H W	L E	B W	V T	H N	L T	N D	S	N L	A D	E N	D O		
E M	A R	A F	E E	A I	A L	E E	R	E	L	F G	B N		
R	V O	R O	L R	R N	U E			H	L	F	B D		
Y	E M	A R	Y S	L G	D D			O	A	R E	Y S		
H	H	D	N	S	E			O	C E	Y	F		
								V E					
								R		W			

PRECINCTS

MT. CARMEL	129					79	38	108	20	49	31	97
SAVANNAH						156	260	135	145	230	178	306
WILLINGTON	130					87	63	97	35	79	50	120
MCCORMICK NO. 1	114	93	90	179	9	377	298	463	184	399	363	538
BETHANY						115	63	114	44	75	72	128
MCCORMICK NO. 2	5	51	21	92	261	316	281	380	187	338	330	476
PLUM BRANCH					412	345	207	313	135	234	251	357
PARKSVILLE						67	63	54	47	102	73	106
HODOC						58	69	53	64	88	62	114
CLARK'S HILL						124	85	115	47	95	71	149
ABSENTEE TOTAL	9	15	6	24	52	122	143	151	81	161	129	207
CHALLENGE BALLOT	1				1	3	2	3		3	2	2
FAIL SAFE						3	4	5	2	4	4	4
COUNTY TOTAL	388	159	117	295	735	1,852	1,576	1,291	991	1,857	1,624	2,604

NOVEMBER 5, 1996 SOUTH CAROLINA STATE WIDE GENERAL ELECTION - OFFICIAL RESULTS

MARION

	PRESIDENT AND VICE PRESIDENT							U S SENATE				
	(R)	(L)	(D)	(USTP)	(PAT)	(REF)	(NL)	(R)	(L)	(D)	(REF)	(NL)
	H J	H J	B A	H H	R P	R P	J H	H T	R Q	E C	P A	(NL)
	A	A O	I L	O E	O A	O A	O I	H	I U	L L	E S	A E
	B C	R	L	W R	S T	S T	H K	S U	C I	L O	T H	A S
	O K	R J	L G	A B	S	S	N E	T R	H L	I S	E Y	M T
	B	Y O	O	R E	C	C	H T	R M	A L	O E	R	E T S
	K	R	C R	D R	P H	P H	A O	O O	R I	T	J	T E
	D E	B G	L E	T	E O	E O	G H	N D	D A	T		C
	O N	R E	I	P H	R A	R A	E P			S		
	L P	O H	N	H W	O T	O T	L K		T	P R		
	E	N S	T O	I	T E	T E	I I			I M		
		N E	L T	L T			M S			G S		
		E M	I T	I T								
			P U	P U								
			S S	S S								
PRECINCTS												
BRITTON'S MECK	157	1	502	3	16	5	1	176	7	464	3	1
FRIENDSHIP	25	1	128		2			25	1	125		
CENTENARY	128		366	1	12	5	1	153		343	3	
RAINS	107	1	236		10	3		119	2	223		
MARION NO. 1	245	2	439	3	9	5	1	280	5	383	4	2
MARION NO. 2	549		301		24	13		554	3	301	5	
MARION NORTH	187	1	157		11	4	1	183	3	142	1	2
MARION SOUTH	306	2	915	2	23	14	2	319	14	874	10	2
MARION WEST	213		311		23	7	1	225	4	296	5	
SELLERS	14	1	156	3			1	16	1	145		1
TEMPERANCE	112	1	226		3	1		105	4	229		
ZION	59	1	170	1	2	7		63	1	168	2	
N WEST MULLINS	220		518	8	15	6		255	5	479	4	
S WEST MULLINS	215		521	2	15	3		459	7	845	3	
N EAST MULLINS	298	2	575	2	36	11	1	388	6	232	1	4
S EAST MULLINS	450	3	285	2	22	16	3					
NICHOLS	164	1	233	3	17	6		487	6	275	1	2
ABSENTEE TOTAL	137		264		5			154		231	2	1
FAIL SAFE	5		13		3			6		14		
CURBSIDE/EMERGENCY	4		32		2			8		26	5	
FAIL SAFE CHALLENGE			11					3		5		
COUNTY TOTAL	3,595	17	6,359	30	250	106	82	3,978	69	5,808	49	34

NOVEMBER 5, 1996 SOUTH CAROLINA STATE WIDE GENERAL ELECTION - OFFICIAL RESULTS

MARION

	REPRESENTATIVE IN CONGRESS		STATE SEN		STATE SENATE		STATE HOUSE		STATE HOUSE PROB JUDGE		CLERK CRT		SHERIFF		CORORNER		CHTY CRCL	
	(R)	(D)	(NL)	(D)	(R)	(D)	(R)	(D)	(D)	(D)	(D)	(D)	(D)	(D)	(D)	(D)	(D)	(D)
	G H	M C	S J	M E	D D	M G	J K	M B	N H	M A	M S	M R	M R	M R	M A	M A	M A	M A
	A C	L	A O	L	O E	L	O I	A	I	T	A	I	I	I	I	I	I	I
	R L	J Y	V S	D L	N H	H O	H R	J T	N H	T K	M X	B C	J C	J C	J K	J K	J K	J K
	Y E	A B	I H	I I	A I	A V	N B	A T	A E	I	A O	U H	E H	E H	O I	O I	O I	O I
	O	M U	T I	C O	L T	G E	Y	M L	C S	C N	R N	D A	R A	R A	H N	H N	H N	H N
	D	E R	A	K T	D T	G R		E E	K	A S	T	D R	R R	R R	S O	S O	S O	S O
		S N	P		O	E		S	T	R O	H	D	Y D	Y D	Q N	Q N	Q N	Q N
		(J		R M	A	S	S	S				
		J						A R		O	L	O	O	O				
		I								L	L	N	N	N				
		M								L	L	N	N	N				
)																
PRECINCTS																		
BRITTON'S MECK	126	517		32	197	427	88	573		587	586	604	600					
R EN SHIP	15	135			21	124	8	142		146	147	146	146					
CENTENARY	105	385			169	330	72	429		446	438	439	447					
RAINS	96	242		1	134	212	69	274		298	299	290	298					
MARION NO. 1	200	431	3		316	350	136	535		586	584	584	595	222				
MARION NO. 2	470	349			724	137			560	693	681	667	679	575				
MARION NORTH	166	179	1		230	122	110	242		279	277	277	285	245				
MARION SOUTH	279	924	8		387	841	176	1,027		1,110	1,103	1,093	1,120					
MARION WEST	212	298			309	240			396	432	428	435	448					
SELLERS	14	147	1		19	148			154	150	151	146	151	14				
TEMPERANCE	95	238			127	215			286	303	301	297	308	302				
ZION	48	176			74	154		182		197	197	193	194					
N WEST MULLINS	186	530	2		291	463	126	605		624	631	608	638					
S WEST MULLINS	176	527			274	446	405	629		642	646	639	649					
N EAST MULLINS	225	625	1	108	335	403	179	710		772	771	758	788					
S EAST MULLINS				515			187	583		620	618	604	635					
NICHOLS	189	295	4	316			58	363		351	347	351	353					
ABSENTEE TOTAL	110	264		33	133	213	44	247	47	340	334	326	339	48				
FAIL SAFE	3	15		1	8	9	9	1	7	17	20	18	17	5				
CURBSIDE/EMERGENCY	6	29		1	10	34	5	34	6	40	40	36	40	2				
FAIL SAFE CHALLENGE		12			6		2	5		9	10	9	8					
COUNTY TOTAL	2,721	6,318	20	1,007	3,758	4,874	1,723	6,581	1,456	8,642	8,609	8,520	8,738	1,413				

NOVEMBER 5, 1996 SOUTH CAROLINA STATE WIDE GENERAL ELECTION - OFFICIAL RESULTS

MARION

CITY COUNCIL DIST 002	COUNTY COUNCIL DIST 004	COUNTY COUNCIL DIST 006	SL. NTR. COM
(D)	(P)	(D)	(P)
M W	M H	J R	B C
I	E	A I	O A
C L	K R	C C	B R
O L	E R	Q H	D
L I	I I	U A	M
U A	T N	E R	G L
M S	H G	D	L A
B S		W S	A N
U J		O N	S
S R			W S
			R
			H

PRECINCTS

BRITTON'S NECK					140
FRIENDSHIP	147				34
CENTENARY			2	6	128
RAINS			9	69	100
MARION NO. 1	264				208
MARION NO. 2	105				466
MARION NORTH			13	28	149
MARION SOUTH	208				339
MARION WEST	404				203
SELLERS	136				18
TEMPERANCE					104
ZION			34	190	48
N WEST MULLINS		154	44	64	127
S WEST MULLINS		82	67	20	117
N EAST MULLINS		306	112	60	327
S EAST MULLINS		219	302	10	90
NICHOLS					163
ABSENTEE TOTAL	22	70	40	9	24
FAIL SAFE	5				2
CURBSIDE/EMERGENCY	12	3	2		4
COUNTY TOTAL	1,303	914	567	221	984
					3,550

NOVEMBER 5, 1996 SOUTH CAROLINA STATE WIDE GENERAL ELECTION - OFFICIAL RESULTS

MARLBORO

PRESIDENT AND VICE PRESIDENT											U S SENATE	
(R)	(L)	(D)	(USTP)	(PAT)	(REF)	(NL)	(R)	(L)	(D)	(REF)	(NL)	
K J	H J	B A	H H	R P	R P	J H	M T	R Q	E C	P A	A E	
A	A O	I L	O E	O A	O A	O I	H M	I U	L L	E S	N S	
B C	R R	L L	W R	S T	S T	H K	S U	C I	L O	T H	N T	
B O K	R J	L G	A B	S	S	M E	T R	H L	I S	E Y	E E	
B Y D	R O R	C R E	D R	C H	C H	H T	R M	A L	O E	R	T S	
D E O N	B G R	L E	T	P H	P H	A O	O M	R I	T	J	T E	
L P	R E O W	I N T O N	P H W	R A O T E	R A O T E	G E P	M D	D A N			C	
E	W S E M		I L T I P U S S			L I I M S			S P R I N G S			

PRECINCTS

ADAMSVILLE	39	2	97	1	5	3	60	4	81	2	2
BLENHHEIM	54		127		8	3	81	1	114		
BRIGHTSVILLE	62	1	192		17	4	108	3	148	3	4
BROWNSVILLE	42		68		7	3	61	1	55		
RED HILL	122	1	285		49	8	202	5	255	1	
TATUM	47	1	89	1	6	5	57	3	87	1	
WALLACE	128	3	449	1	52	19	186	8	448	5	2
QUICKS X ROADS	73	2	235		17	8	109	6	214	5	2
CLIO	160	1	407	1	19	14	203	4	380	3	4
MCCOLL	180	2	354		27	12	286	14	270	1	2
EAST MCCOLL	66	2	135		28	10	118	4	111	5	1
E BENNETTSVILLE	272	2	626	1	24	12	344	13	568	6	3
W BENNETTSVILLE	145	1	592	1	22	12	222	10	521	10	4
S BENNETTSVILLE	63	1	500	2	17	3	121	8	444	2	2
N BENNETTSVILLE	504	1	667	2	49	11	578	15	630	6	3
ABSENTEE TOTAL	191		499	1	11	9	4		4		
CHALLENGE BALLOT			2								
FAIL SAFE			6								
CURBSIDE/EMERGENCY			12								
FAIL SAFE CHALLENGE			6								
COUNTY TOTAL	2,148	20	5,348	11	358	136	61,274	99	4,330	50	29

NOVEMBER 5, 1996 SOUTH CAROLINA STATE WIDE GENERAL ELECTION - OFFICIAL RESULTS

MARLBORO

REPRESENTATIVE IN CONGRESS		STATE SENATE		STATE SEN		STATE SENATE		STATE HOUSE		STATE HOUSE		STATE HOUSE SOLICITOR		CLERK CRT	
(R)	(D)	(NL)	(R)	(D)	(D)	(R)	(D)	(D)	(R)	(D)	(D)	(D)	(D)	(D)	(D)
L B	N S	P J	T H	M H	M E	R D	M S	M H	P C	M J	M K	M H	M B	M F	M I
A I	P	O	O U	O	L	A R	A	A	A O	E	I	O	I U	I U	I U
R G	J R	S	H L	D L	D L	Y A	E L	J R	T X	D M	N M	J D	L M	L M	L M
R H	O A	G H	L	O L	I I	M Y	D E	E R	E	O N	A O	A G	L D	L D	L D
Y A	H T	I	I	M A	C O	O T	W E	A I		U I	R N	Y E	E R	E R	E R
N	N T		K	A N	K T	N O	A B	M S		G N	I	E	R B	R B	R B
L	N		I	L D	T	D N	R Y			L G	O		U R	U R	U R
			N	D			D			A S	M		K	K	K
				H			E			J	(
										R	J				
											U				
											D				
											G				
											E				
)				

PRECINCTS

ADAMSVILLE	35	111				91	12	28		33	113		135	135
BLENHHEIM	54	133					53	136				159	168	175
BRIGHTSVILLE	73	195	1				53	198					228	235
BROWNSVILLE	44	71					39	74				87	89	90
RED HILL	131	326	2			1	120	313		10	94	272	386	410
TATUM	33	109	4			121				29	118		125	136
WALLACE	150	488	6	107	391		33	108	454	30	111		593	587
QUICKS X ROADS	80	248	2			4	66	79		56	265		300	306
CLIO	148	444	2			18	117	430		66	398	107	517	526
MCCOLL	168	389	6			454				90	277	149	478	512
EAST MCCOLL	62	173	1			203						196	198	215
E BENNETTSVILLE	224	698	6			102	170	596		121	810		800	696
W BENNETTSVILLE	147	611	3			2	131	597		94	670		689	831
S BENNETTSVILLE	69	503	2			10	72	482		64	517		530	526
N BENNETTSVILLE	416	805	7			781	47	168		202	1,025		1,065	1,116
BARRIER FREE													568	
ABSENTEE TOTAL	184	521	3	4	11	112	116	389	12	76	502	38		580
CHALLENGE BALLOT										1				
FAIL SAFE							2	1						
COUNTY TOTAL	2,018	5,825	45	111	402	1,899	1,031	3,599	466	872	4,900	1,008	6,869	7,076

NOVEMBER 5, 1996 SOUTH CAROLINA STATE WIDE GENERAL ELECTION - OFFICIAL RESULTS

MARLBORO

SHERIFF	CORNER	CNTY TREAS	CNTY CNCL	CNTY CNCL	CNTY CNCL	CNTY CNCL	WATER SHED DIRECTORS	SCHOOL RD	CNTY SCHOOL ERD DIST					
(R)	(D)	(D)	(D)	(D)	(D)	(D)	(P)	(P)	(P)	(NP)	(NP)			
DM	WS	TB	DC	DY	OH	TQ	CR	MD	MO	MS	BQ	EC	PL	
AU	II	IR	EO	AO	AO	OU	AN	DI	DD	DM	IU	EU	EA	
VN	LM	MO	LX	NR	NM	RI	RN	JX	AO	RI	LI	GE	EA	
IN	LO	OW	OR	IK	EI	ICK	LS	AO	RM	ATH	LY	EN	RS	
DE	IN	TN	RI	EL	ALT	SK	LO	MN	TH	YH	YK	NL	LN	
RL	AM	HY	IC	LD	LT	T	HM	ES	HJ	C	JO	EA	IN	
LY	C		E	D	ON		ED	R	UR		OE	PD	E	
N			B				D	B					C	
ADAMSVILLE	31	115	136	138	42									
L NH IM	40	148	172	170										
BRIGHTSVILLE	59	209	234	239	187						25			
BROWNSVILLE	49	77	101	97										
RED HILL	131	332	398	417				5	10	15		1	2	
TATUM	49	102	132	135	27									
WALLACE	146	498	588	590							335			
QUICKS X ROADS	68	260	297	309	68						211			
CLIO	132	426	534	541										
MCCOLL	150	423	506	519			478							
EAST MCCOLL	60	171	213	221			212							
E BENNETTSVILLE	149	625	796	820	82	385	296	44	50	31		16	4	
W BENNETTSVILLE	231	703	700	676	153		226	3	3	4		158	76	
S BENNETTSVILLE	85	505	536	540			179					206	142	
N BENNETTSVILLE	353	871	1,144	1,039	295	777		2	5	2				
ABSENTEE TOTAL	234	484	589		103	141	87	11	54	68	52	33	43	23
CHALLENGE BALLOT	2		2											
COUNTY TOTAL	1,969	5,949	7,078	6,451	957	1,303	788	701	108	136	104	604	424	247

NOVEMBER 5, 1996 SOUTH CAROLINA STATE WIDE GENERAL ELECTION - OFFICIAL RESULTS

MARLBORO

SCHOOL RD	CNTY SCHOOL ERD DIST	SCHOOL RD	SL NTR COM	
DIST 005	DIST 006	DIST 008		
(NP)	(NP)	(NP)	(P)	
NF	DG	JS	RJ	CH
AL	AR	AC	UO	EL
NE	NO	CO	FH	L
N	IO	KT	UN	MM
I	EM	IT	SS	AS
N	LS	E	ON	CK
G	L		N	K
	E	R	J	
			R	
ADAMSVILLE			87	73
BLLENHEIM				107
BRIGHTSVILLE				135
BROWNSVILLE				69
RED HILL				264
TATUM			79	78
WALLACE				270
QUICKS X ROADS				232
CLIO			365	405
MCCOLL	198	309	26	378
EAST MCCOLL	80	156		144
E BENNETTSVILLE	206			539
W BENNETTSVILLE	159			470
S BENNETTSVILLE	119			299
N BENNETTSVILLE				799
ABSENTEE TOTAL	47	5	32	338
CHALLENGE BALLOT				2
COUNTY TOTAL	531	283	589	4,602

NOVEMBER 5, 1996 SOUTH CAROLINA STATE WIDE GENERAL ELECTION - OFFICIAL RESULTS

NEWBERRY

PRESIDENT AND VICE PRESIDENT							U S SENATE				
(R)	(L)	(D)	(USTP)	(PAT)	(REF)	(NL)	(R)	(L)	(D)	(REF)	(NL)
W J	H J	B A	H H	R P	R P	J M	H T	R Q	E C	P A	A E
A	A O	I L	O E	O A	O A	O I	H	I U	L L	E S	N S
B C	R	L	W R	S T	S T	H K	S U	C I	L O	T H	E E
O K	R J	L G	A B	S	S	N E	T R	H L	I S	E Y	T S
B	Y O	O	R E	C	C	H T	R M	A L	O E	R	T
K	R	C R	D R	P H	P H	A O	O O	R I	T	J	T E
D E	B G	L E	T	E O	E O	G M	H D	D A	T		C
O M	R E	I	P	R A	R A	E P		T	S		
L P	O N	M	H W	R A	R A	L K			S P		
E	W S	T	I	O T E	O T E	I N			R I		
	N E	N	L T	T E	T E	S			N G		
	E N		L I						S		
			T T								
			P U								
			S S								

PRECINCTS

NEWBERRY WD 1	140	1	102		14	2		144	1	102		
NEWBERRY WD 2	401	3	228	2	30	6		413	3	224	1	1
NEWBERRY WD 3-1	107		81		7	2		115	1	72		2
NEWBERRY WD 3-2	132	2	189		20	7		150	4	183	4	
NEWBERRY WD 4	43		266	2	5	1		58		254		
NEWBERRY WD 5	18		92	1	4	1		26		86		
NEWBERRY WD 6	322	6	234	1	18	25		350	9	222	2	2
BETH-EDEN	141		103		10	8		140	5	101	2	1
BUSH RIVER	99		63		10	3		108	5	55	2	
CHAPPELLS	85	2	88	1	14	2		94	3	81	1	3
FAIRVIEW O'NEAL	573	3	307	2	39	22		601	6	306	5	4
HARTFORD	178		122		18	4		183	4	118	4	3
HELENA	75	2	297	6	20	7	1	94	2	286	3	3
KINARDS JALAPA	144	2	91		8	13		171	3	72	7	
JOHNSTONE	153		90		9	4		170	2	72	1	1
LITTLE MOUNTAIN	294	3	156	3	16	5	2	306	4	166	2	1
MAYBINTON	3		68					8	1	62		
MIDWAY	123		34		9	5		121	2	41	3	1
MT. BETHEL GARMANY	198		194	2	23	4		206	3	187		1
CONSOLIDATED # 5	279	1	220	2	18	4	1	301	8	198	2	3
OAKLAND	81		160		19	7	1	119	1	134	4	1
PEAK	40	1	44	1	4	2	1	49	1	36	1	1
POMARIA	168	3	92	1	13	8		149	3	103	6	1
PROSPERITY	301	4	300		29	6	2	355	7	276	2	1
SILVERSTREET	193		160	1	15	5		213	6	137	3	
STONEY HILL	128		53		5	1		136	1	41	2	
ST PHILLIPS JOLLY ST.	237	3	175		15	3		279	3	144	1	1
WHEELAND	112	1	54		11	1		114	3	63		
WHITHIRE CITY	171	1	191	1	26	17	2	215	3	171	8	5
WHITHIRE OUTSIDE	173		193	1	29	6		212	1	176	3	1
ABSENTEE TOTAL	214	1	162		4	11		228	4	158		3
CHALLENGE BALLOT	2							2				
FAIL SAFE	340		190		25	2		242	2	164	2	2
CURBSIDE/EMERGENCY	4		5		1			2				
COUNTY TOTAL	5,670	39	4,804	27	488	194	10	6,074	101	4,491	71	42

NOVEMBER 5, 1996 SOUTH CAROLINA STATE WIDE GENERAL ELECTION - OFFICIAL RESULTS

NEWBERRY

REPRESENTATIVE IN CONGRESS DIST 006			STATE SENATE DIST 018		STATE HOUSE DIST 015		STATE HOUSE DIST 048		SOLICITOR DIST 008	CLERK CRT	SHERIFF	CORONER	COUNTY AUDITOR	
(R)	(D)	(NL)	(R)	(D)	(D)	(R)	(D)	(D)	(D)	(D)	(D)	(R)	(D)	
L B	M S	P J	J C	M A	M W	D W	M M	M J	M B	M F	M S	G O	M O	
A I	P	O S	I O	A	I	A L	C	O	O	O	H	E X	M D	
R G	J R	S	M R	J N	D L	V L	W L	W N	J W	L S	J I	N E	N A	
Y A	O A	G H	D O	A D	O D	E D	A E	I E	A E	E T	A T	E E	N C	
N	H T	I	N	H E	H R	R O	L O	L S	C R	E E	H H	L L	Y	
	N T			S	Y	C O	T D	I I	K S	R	S			
						P		A V	I E					
				(J		M	S		0		P	
				J		R		T						
				M										
)										

PRECINCTS

NEWBERRY WD 1	109	134		78	172		120	129	185	198	210	208	97	152
NEWBERRY WD 2	337	274	1	244	404		386	269	452	472	507	498	244	405
NEWBERRY WD 3-1	83	103		59	132		95	95	149	154	157	154	62	127
NEWBERRY WD 3-2	119	206		99	248		156	188	262	274	285	280	101	240
NEWBERRY WD 4	41	268		27	286		48	266	287	291	283	289	38	276
NEWBERRY WD 5	19	86		15	95		29	80	103	104	109	104	13	99
NEWBERRY WD 6	266	300		156	440		311	288	468	490	505	493	165	426
BETH-EDEN	128	113	1	101	154	60	97	57	181	180	192	189	100	152
BUSH RIVER	89	75		66	103		117	61	132	133	136	135	65	108
CHAPPELLS	74	100	1	69	116		90	93	132	138	146	137	65	116
FAIRVIEW O'NEAL	545	369		503	413		468	458	641	669	701	670	437	477
HARTFORD	159	132	2	132	178		179	134	241	247	258	251	131	178
HELENA	78	300	3	56	337		91	300	346	348	352	347	67	322
KINARDS JALAPA	141	105		123	130		180	70	153	160	172	168	121	133
JOHNSTONE	151	92		101	142		162	88	168	173	183	175	109	140
LITTLE MOUNTAIN	265	195	3	234	246		194	289	340	347	364	355	207	270
MAYBINTON	3	68		3	68	69		70	69	69	69	70	2	69
MIDWAY	105	59		100	71		63	104	113	119	133	129	80	84
MT. BETHEL GARMANY	164	227		143	265	25	197	189	330	334	347	339	133	272
CONSOLIDATED # 5	260	243	1	170	350	380		393	408	434	413	413	167	344
OAKLAND	78	166	2	71	185		104	154	205	210	216	210	64	193
PEAK	30	53	1	28	59		31	55	70	72	74	73	22	64
POHARIA	151	116		120	154		120	157	208	216	224	220	91	176
PROSPERITY	263	322	1	230	388		267	345	462	487	508	484	210	402
SILVERSTREET	167	166		153	210		221	147	255	262	277	274	146	213
STONEY HILL	108	60	1	101	84		117	62	104	109	115	110	80	102
ST PHILLIPS JOLLY ST.	194	219		153	271		238	192	338	336	356	351	158	262
WHEELAND	93	76		89	88		53	122	139	142	150	147	78	96
WHITMIRE CITY	124	238	4	140	256	291		315	317	341	325	325	101	294
WHITMIRE OUTSIDE	159	217		133	257	309		318	321	321	328	317	110	279
ABSENTEE TOTAL	169	212	1	118	273	36	196	163	306	319	328	317	110	279
CHALLENGE BALLOT					2	2	1	1	1	2	2	2	1	1
FAIL SAFE	191	195		153	356		223	235	358	390	398	386	224	269
CURBSIDE/EMERGENCY	1			1	5		2	1	2	2	5	2	1	1
COUNTY TOTAL	4,864	5,489	22	3,969	6,938	1,172	4,556	4,792	8,227	8,493	8,858	8,633	3,801	7,019

NOVEMBER 5, 1996 SOUTH CAROLINA STATE WIDE GENERAL ELECTION - OFFICIAL RESULTS

NEWBERRY

COUNTY TREASURER		COUNTY COUNCIL DIST 001		COUNTY COUNCIL DIST 002		COUNTY COUNCIL DIST 004		CNTY CNCL DIST 005		SCHOOL BD DIST 001		CNTY SCHOOL BRD DIST DIST 003		CNTY SCHOOL BRD DIST DIST 004	
(R)	(D)	(D)	(W)	(R)	(D)	(R)	(D)	(D)	(D)	(R)	(D)	(R)	(D)	(R)	(D)
RH	WF	WG	PB	WJ	CD	LC	DD	DS	DR	WR	TR	WN	JW	OA	FL
OA	FL	JI	AR	JE	LD	LAO	DO	HU	MO	RU	OR	NI	OI	NL	LD
NL	JY	DL	HA	WN	LAH	LAK	JH	HE	IN	RF	MO	BC	AL	FA	DD
FA	DD	RI	TON	RI	DN	N	IN	NE	RR	NDY	KS	RL	EG	AC	RE
RE	W	EH	N	CS	LK		DLK	Y	B			AS	HA		
		LL		J			E					RD			
		W		R											

PRECINCTS

NEWBERRY WD 1	126	125								51					
E BE RY WD 2	365	294								456					
NEWBERRY WD 3-1	95	98								106					
NEWBERRY WD 3-2	125	222				83	130						127	95	
NEWBERRY WD 4	40	275													
NEWBERRY WD 5	22	87													
NEWBERRY WD 6	254	345													
BETH-EDEN	136	117	145	35						167					
BUSH RIVER	80	99													
CHAPPELLS	63	113													
FAIRVIEW O'NEAL	471	453			499	435									
HARTFORD	162	151					155	146					196	117	
HELENA	87	299													
KINARDS JALAPA	142	110	104	9						107					
JOHNSTONE	131	117					124	100					137	95	
LITTLE MOUNTAIN	209	274			245	232									
MAYBINTON	4	67	66							69					
MIDWAY	95	72			85	84									
MT. BETHEL GARNAMY	176	237									150	242			
CONSOLIDATED # 5	228	285									269	252			
OAKLAND	73	190													
PEAK	27	60									56	28			
PONARIA	116	161									155	126			
PROSPERITY	237	381					249	354					275	327	
SILVERSTREET	184	187					50	80					79	57	
STONEY HILL	96	86			97	81									
ST PHILLIPS JOLLY ST.	245	182									219	206			
WHEELAND	67	110			75	98									
WHITMIRE CITY	100	299	261	58						352					
WHITMIRE OUTSIDE	105	282	265	43						331					
ABSENTEE TOTAL	181	212	18	3	28	38	15	19	73	27	33	24	17	19	
CHALLENGE BALLOT		21							3						
FAIL SAFE	196	302	44	62	1	2	3	1		79	2	2	3		
CURBSIDE/EMERGENCY	1						4	3			5	4	1		
COUNTY TOTAL	6,639	6,294	903	210	1,030	972	683	833	689	1,132	889	884	835	710	

NOVEMBER 5, 1996 SOUTH CAROLINA STATE WIDE GENERAL ELECTION - OFFICIAL RESULTS

NEWBERRY

CITY SCHOOL DIST DIST NOG SL WTR CON

(R)	(D)	(NP)
J B	M G	M C
I R	L	H
M A	T Y	L A
S	O M	N
W	M P	D
E	M H	E L
L	Y	D E
L	S	W R
	H R	A
		R
		D

PRECINCTS

NEWBERRY WD 1			138
NEWBERRY WD 2			325
NEWBERRY WD 3-1			107
NEWBERRY WD 3-2			145
NEWBERRY WD 4			47
NEWBERRY WD 5	2	44	23
NEWBERRY WD 6			323
BETH-EDEN			129
BUSH RIVER	113	61	91
CHAPPELLS	88	79	82
FAIRVIEW O'NEAL			490
HARTFORD			165
HELENA	72	282	102
KINARDS JALAPA	62	21	136
JOHNSTONE			128
LITTLE MOUNTAIN			232
MAYBINTON			43
MIDWAY			95
MT. BETHEL GARMANY			202
CONSOLIDATED # 5			272
OAKLAND			99
PEAK			49
POMARIA			166
PROSPERITY			261
SILVERSTREET	63	31	171
STONE HILL			72
ST PHILLIPS JOLLY ST.			249
WHEELAND			109
WHITMIRE CITY			199
WHITMIRE OUTSIDE			193
ABSENTEE TOTAL	16	20	171
FAIL SAFE	82	25	171
CURBSIDE/EMERGENCY			3
COUNTY TOTAL	498	563	5,188

Local questions, NEWBERRY COUNTY, November 5, 1996

COUNTY LOCAL QUESTION NO. 1 - "Shall the Newberry County Council be authorized to increase taxes pursuant to Ordinance #163 in an amount not exceeding \$500,000 annually to provide for a unified parks and recreation program for all citizens of Newberry County to be phased in over the next five (5) years?"

COUNTY LOCAL QUESTION NO. 2 - "Shall the Newberry County Council be authorized to increase taxes pursuant to Ordinance #163 in an amount not to exceed \$107,500 as a supplemental appropriation to provide for purchasing up to five (5) replacement patrol vehicles for the Newberry County Sheriff's Office?"

PRECINCT NAME	NO. 1		NO. 2	
	YES	* NO	* YES	NO
NEWBERRY 1	86	83	89	82
NEWBERRY 2	209	209	236	180
NEWBERRY 3-1	97	73	114	57
NEWBERRY 3-2	92	123	90	122
NEWBERRY 4	119	79	88	105
NEWBERRY 5	18	18	16	18
NEWBERRY 6	246	179	245	182
BETH-EDEN	57	122	83	94
BUSH RIVER	45	81	68	57
CHAPPELLS	28	90	57	64
FAIRO'NEAL	193	465	353	305
HARTFORD	67	159	106	126
HELENA	77	130	70	138
KINARDS JALAPA	52	124	72	104
JOHNSTONE	75	106	105	76
LITTLE MOUNTAIN	127	253	225	157
MAYBINTON	9	53	11	51
MIDWAY	43	77	74	45
MT. BETHEL GARMANY	104	175	120	159
CONSOLIDATED #5	151	263	231	188
OAKLAND	70	81	58	92
PEAK	30	33	40	23
POMARIA	64	113	102	74
PROSPERITY	133	227	181	178
SILVERSTREET	94	126	114	107
STONE HILL	45	129	86	89
ST. PHILLIPS	119	216	168	168
WHEELAND	34	92	71	54
WHITMIRE CITY	68	153	73	147
WHITMIRE OUTSIDE	68	162	86	144
ABSENTEE, FAIL SAFE, CURB SIDE	278	538	401	436
COUNTY TOTAL	2,898	4,742	3,833	3,822

NOVEMBER 5, 1996 SOUTH CAROLINA STATE WIDE GENERAL ELECTION - OFFICIAL RESULTS

OCONEE

PRESIDENT AND VICE PRESIDENT

U S SENATE

(R)	(L)	(D)	(USTP)	(PAT)	(REF)	(NL)	(R)	(L)	(D)	(REF)	(NL)
* J	H J	B A	H H	R P	R P	J M	M T	R Q	E C	P A	A E
A	A O	I L	O E	O A	O A	O I	H	I U	L L	E S	N T
B	R	L	W R	S T	S T	H K	S U	C I	L O	T H	E S
O	R J	L G	A B	S	S	M E	T R	H L	I S	E Y	E E
K	Y O	O	R E	C	C	H T	R O	A L	O E	R	T E
D	R	C R	D R	P H	P H	A O	O N	R I	T	J	E
O	B G	L E	T	E O	E O	G M	H D	D A	T		
M	R E	I	P	R A	R A	E P		N			C
L	O N	N T	H W	O T	O T	L K		T	S		
P	W S	I	I	T E	T E	I N			P R		
E	H E	N	L T			N S			I N		
	N E	N	L I						G S		
			T T								
			P U								
			S S								

PRECINCTS

MEVRY CORNITH	65		64		11	5		78	2	60	2	21
EARLES GROVE	115	1	93		15	9		137	4	105	1	21
RAVENEL	667	4	373	1	44	29		676	11	429	8	161
FAIR PLAY	166		96		25	13		169	3	125	2	61
FRIENDSHIP	291	1	255		44	32		367	1	254	8	161
HOLLY SPRINGS	67		53		8	5	21	93		34	3	31
KEOWEE	549	3	278	1	62	36		586	11	336	14	111
LONG CREEK	35		65		12	7	11	61	5	59	1	31
MT. REST	218	1	151	1	34	20		235	10	168	8	81
MADISON	106	2	98	2	14	21		118	4	114	6	51
OAKWAY	171	1	162		19	16		206	2	165	4	61
PROVIDENCE	109		126		19	28		135		132	11	61
RETURN	125	1	89		14	17		155	3	81	5	51
RICHLAND	146	1	98	1	12	17		150	2	120	4	51
SALEM	282	2	216	1	66	45		356	5	259	6	71
STAMP CREEK	1,105	4	247		45	29		1,023	8	397	18	101
SHILOH	175	3	187	1	28	19	21	229	3	184	9	41
SOUTH UNION	236		127	2	31	15		242	4	159	10	61
TAMASSEE	211	2	186		48	27	11	258	7	210	9	101
TOKEENA	134	1	107		18	10		149	1	120	3	31
UTICA	114	3	139	1	14	22	11	151	5	136	2	41
WALHALLA NO. 1	598	4	421	2	95	49		675	7	493	23	191
WALHALLA NO. 2	645		505		111	64		760	4	541	16	181
WESTMINSTER 1	510		327	1	53	30		555	6	361	10	181
WESTMINSTER 2	467	2	366		64	44		554	6	379	16	91
WEST UNION	337	1	227	4	43	29	11	381	3	250	13	81
SENECA NO. 1	508		409	1	33	32	21	566	6	414	16	191
SENECA NO. 2	530	1	467	1	43	42	21	602	8	491	14	121
SENECA NO. 3	465	3	375		43	45		520	10	394	15	111
SENECA NO. 4	525	2	458	1	43	39	21	589	8	475	12	191
ABSENTEE TOTAL	789	9	600	2	28	41	11	832	12	623	19	201
CHALLENGE BALLOT	26		12			2		33	1	16		
FAIL SAFE	3		9		1			3		9		
FAIL SAFE CHALLENGE	13		12		2			22	1	5		
COUNTY TOTAL	10,503	52	7,398	23	1,142	819	151	11,666	163	8,098	288	2911

NOVEMBER 5, 1996 SOUTH CAROLINA STATE WIDE GENERAL ELECTION - OFFICIAL RESULTS

OCONEE

REPRESENTATIVE IN CONGRESS DIST 005			STATE SENATE DIST 001		STATE HOUSE DIST 001		STATE HOUSE DIST 002		STATE HOUSE DIST 003		SOLICITOR DIST 010		CLERK CRT
(R)	(D)	(NL)	(R)	(D)	(R)	(D)	(W)	(R)	(R)	(D)	(R)	(W)	(D)
W C R L I H N A D S E Y	D D E R B R N I E	L P I E N N D N A I M L G T O N	A L T E H X O A M H N A D S E R C	T P E H D I L L I P S	B A I A M T T E R F I E L D	J S I A M T T E R F I E L D	W R I T T E - I N	S A B M I D L I F E R	M A B R E T C I K N Y	T G H A O R M R A I S S O E M I I I	D U G G E W O O R R G T E H M	W R I T T E - I N	S M S I A T L H I E C

PRECINCTS

NEWRY CORNITH	88	59	11	91	54			60			100		112	
EARLES GROVE	161	83	11	187	54			19	107	114	188		198	
RAVENEL	786	342	71	871	243			928			886		716	
FAIR PLAY	200	101	31	228	68				197	106	239		213	
FRIENDSHIP	389	240	81	437	191			484			453		471	
HOLLY SPRINGS	84	45	21	103	28	114	25				92		93	
KEOWEE	688	263	61	767	178			706			756		653	
LONG CREEK	50	74	31	81	46	85	41				74		93	
MT. REST	247	172	41	307	115	272	154				296		306	
MADISON	147	94	31	178	70	185	61				173		169	
OAKWAY	248	128	41	295	83			299			295		324	
PROVIDENCE	163	120	41	184	96			155	15	9	203		222	
RETURN	170	73	61	195	53			195			191		195	
RICHLAND	184	95	31	216	61	153	68	44			222		216	
SALEM	389	237	31	456	174	429	198				442		489	
STAMP CREEK	1,241	212	11	1,332	115	1,232	191				1,261		584	
SHILOH	265	163	31	294	122			313			287		310	
SOUTH UNION	285	124	51	325	85			309			301		263	
TANASSEE	283	199	91	353	128	334	148				351		366	
TOKEENA	181	90	41	200	70			216			206		210	
UTICA	165	127	51	189	101			199			211		221	
WALHALLA NO. 1	781	418	131	961	243	868	342	21			930		924	
WALHALLA NO. 2	877	457	71	1,081	254	969	371	21			1,028	11	1,047	
WESTMINSTER 1	602	333	131	712	225	764	184				718		754	
WESTMINSTER 2	590	357	101	707	244	792	175				728		759	
WEST UNION	452	202	101	539	119	463	189				525		517	
SENECA NO. 1	651	354	101	745	252			702			729		721	
SENECA NO. 2	696	419	101	792	315			825			792		794	
SENECA NO. 3	616	323	81	699	230			744			705		689	
SENECA NO. 4	705	381	91	793	281			837			787		807	
ABSENTEE TOTAL	1,019	470	91	1,127	370	426	120	429	14	31	1,099		1,003	
CHALLENGE BALLOT	35	12		40	6	28	12	10	6	4	37		39	
FAIL SAFE	3	8		4	7	4	5	2		4	5		9	
FAIL SAFE CHALLENGE	18	7	11	19	5						18		21	
COUNTY TOTAL	13,459	6,782	185	15,508	4,686	7,110	2,284	4	7,476	339	240	15,328	11	14,508

NOVEMBER 5, 1996 SOUTH CAROLINA STATE WIDE GENERAL ELECTION - OFFICIAL RESULTS

OCONEE

SHERIFF		CORONER		COUNTY AUDITOR		COUNTY TREASURER		COUNTY TAX COLLECTOR		COUNTY SUPERVISOR		COUNTY COUNCIL DIST #82	
(D)	(W)	(D)	(D)	(W)	(D)	(W)	(D)	(W)	(R)	(D)	(W)	(R)	(D)
S I J A M E S T O E N	W R I T E - I M	A D K A I R S L E	W I K L E L N I A F S	W R I T E - I N	H I P G E T G O Y E T R	W R I T E - I N	O T M O E N A D	W R I T E - I N	R O R H R A R R I S O N E	J E U A L R L L U E S R	N C O R A M A N D	T H J O H N H A R R O L D	B F R A D E D E

PRECINCTS

NEWRY CORNITH	122	118	119	124	116	84	62								
A LE GROVE	215	190	197	205	189	128	112	1							
RAVENEL	759	733	712	762	708	748	368								
FAIR PLAY	231	217	216	234	213	198	102								
FRIENDSHIP	514	494	481	511	480	338	292								
HOLLY SPRINGS	98	97	97	107	93	57	80								
KEOWEE	687	683	674	694	656	535	412								
LONG CREEK	97	97	94	97	92	49	76								
MT. REST	333	315	304	322	302	195	235								
MADISON	182	179	170	184	175	134	111								
OAKWAY	343	324	326	339	322	192	188								
PROVIDENCE	239	229	225	240	224	152	131								
RETURN	214	198	192	204	189	129	117								
RICHLAND	223	222	206	224	212	135	137								
SALEM	517	500	487	510	502	276	362								
STAMP CREEK	626	599	586	678	585	1,245	191								
SHILOH	324	315	312	330	310	239	173								
SOUTH UNION	281	266	252	284	260	260	146	1							
TAMASSEE	390	372	368	385	365	239	245	2							
TOKEENA	231	218	208	226	211	123	147								
UTICA	230	229	221	232	220	142	150								
WALHALLA NO. 1	986	986	929	978	914	510	701	3				671	535		
WALHALLA NO. 2	1,127	1,090	1,038	1,089	1,041	579	758	8				702	637		
WESTMINSTER 1	791	772	751	788	733	468	479	4							
WESTMINSTER 2	810	779	758	798	753	498	456	1							
WEST UNION	552	551	525	554	518	304	360	2				342	309		
SENECA NO. 1	765	733	718	767	721	547	454	1				50	21		
SENECA NO. 2	853	822	805	860	801	582	524	3				44	14		
SENECA NO. 3	738	699	697	731	681	483	454					58	19		
SENECA NO. 4	858	812	801	855	793	624	454					59	30		
ABSENTEE TOTAL	1,039	1,030	1,002	1,051	998	796	670	9				147	99		
CHALLENGE BALLOT	37	36	37	40	36	13	11					22	13		
FAIL SAFE	8	9	9	9	8	2	8						4		
FAIL SAFE CHALLENGE	22	20	20	23	21	12	14								
COUNTY TOTAL	15,442	14,934	14,537	15,435	14,442	11,016	9,180	35				2,095	1,681		

NOVEMBER 5, 1996 SOUTH CAROLINA STATE WIDE GENERAL ELECTION - OFFICIAL RESULTS

OCONEE

COUNTY COUNCIL DIST 004		COUNTY COUNCIL DIST 005		WATER SHED DIRECTORS DIST 002				SL NTR COM	
(R)	(D)	(R)	(D)	(NP)	(W)	(W)	(W)	(W)	(P)
H U A G N H S H	R S O T Y R I B C K L A N D	H T I C H M R A S R L L E S	A W L I T L O L N I A H S	H S H J I R R O H L N E Y S	H D U R R O H N A N M I E	S H T U E M V T E	H O L G B E O M R G E	W R I T E I N	H R A R M E S X A Y
		(C H U C K)							

PRECINCTS

NEWRY CORNITH									87	
EARLES GROVE			118	127	154	13	6	44	9	139
RAVENEL			710	370						504
FAIR PLAY			184	117						182
FRIENDSHIP			314	301						355
HOLLY SPRINGS										78
KEOWEE										535
LONG CREEK										69
MT. REST										224
MADISON	70	54								161
OAKWAY			135	239	14					265
PROVIDENCE			100	147	25					174
RETURN	119	115								158
RICHLAND	173	99								172
SALEM										386
STAMP CREEK										514
SHILOH			197	206						233
SOUTH UNION			279	118	5					206
TAMASSEE										303
TOKEENA			100	170	26					162
UTICA			117	160						168
WALHALLA NO. 1										769
WALHALLA NO. 2										901
WESTMINSTER 1	462	481								628
WESTMINSTER 2	477	483								650
WEST UNION										433
SENECA NO. 1	48	36								520
SENECA NO. 2	43	25								583
SENECA NO. 3	49	33								546
SENECA NO. 4	54	33								612
ABSENTEE TOTAL	57	103	102	58	6					786
CHALLENGE BALLOT	9	8	9	4						37
FAIL SAFE	2	5		6						4
FAIL SAFE CHALLENGE										17
COUNTY TOTAL	1,563	1,475	2,365	2,023	230	13	6	44	9	11,641

NOVEMBER 5, 1996 SOUTH CAROLINA STATE WIDE GENERAL ELECTION - OFFICIAL RESULTS

ORANGEBURG

	PRESIDENT AND VICE PRESIDENT							U S SENATE						
	(R)	(L)	(D)	(USTP)	(PAT)	(REF)	(NL)	(R)	(L)	(D)	(REF)	(NL)	(W)	
	H J A O K R B Y K R D B O M L P E	H J A O R J Y O R R B G R E O N W S M E N E N	B A I L L G O R C R L E I N T O N	H H O E W R A B R E D R T P H W I L T I T P U S S	R P O A S T S C P H E O R A T O T E	R P O A S T S C P H E O R A T O T E	J H O I K H N E H T A O G M E L K I N S	M T H S U T R M O N D	R Q I U C I H L A L R I D A N	E C L L O L I S E O T T J S P R I N G S	P A E T H E Y R J	A E A N S T E E T S T E C	W R I T E - I N	
ORANGEBURG WD 1	223	3	182		14	10		249	1	188	2	4		
ORANGEBURG WD 2	19	1	252		3	3		33	3	252		2		
ORANGEBURG WD 3	43	1	245	1	7	5	1	73	3	231	7	2		
ORANGEBURG WD 4	15	1	239			3		26		231	1			
ORANGEBURG WD 5	56	1	251		3	3		82	4	238	1	1		
ORANGEBURG WD 6	179	1	264	1	11	8		217	5	247	4	1	1	
ORANGEBURG WD 7	394	2	155		9	17	1	400	2	171	2	1	1	
ORANGEBURG WD 8	230	3	133		4	7		231	4	144	1	2		
ORANGEBURG WD 9	204	2	123	1	8	7		217		125	3	2	1	
ORANGEBURG WD10	295	3	203		8	14	1	320	2	216	3	2		
SUBURBAN 1	4		438					28	1	426	1		1	
SUBURBAN 2	15		435		1	2		40	3	437		1	1	
SUBURBAN 3	131		482		7	7	1	188	1	464	4	2		
SUBURBAN 4	157		141	1	4	2		182	1	119		2		
SUBURBAN 5	168		415		15	5		205	1	412	1	1		
SUBURBAN 6	181		342		26	9		224	2	343	2	1		
SUBURBAN 7	729	3	221	1	18	28		756	4	266	7	2		
SUBURBAN 8	375	2	144		11	8		359	4	181	2			
SUBURBAN 9	237		441	1	21	14		255	1	454	2	4	1	
BETHEL	108		186		4	4		118		184	1		1	
NORTH BONHAM	183	2	587		8	2	1	221		569		2		
SOUTH BONHAM	153	1	297	1	6	6		176	1	299	1	1		
N BRANCHVILLE	268	2	292		20	13		290	3	305	2	2		
S BRANCHVILLE	119	1	143		12	7		167	1	124	1	1		
BROOKDALE	39	1	878		5			99	1	852		1		
COPE	151		154		6	10		179	1	143	1			
CORDOVA	628	5	590		39	40		722	6	613	8	6	2	
EDISTO	297	2	166		20	16		344	2	163	3	3		
ELLORCE	304	2	561		29	20	1	418	10	510	3	2		
N EUTAWVILLE	293		345	1	23	23		338	7	380	5	1		
S EUTAWVILLE	66	1	657	2	6	7		102	3	664	4	1	2	
FOUR HOLES	251		93		7	9		268		100				
EAST HOLLY HILL	82		687		13	7		115	7	683		3		
WEST HOLLY HILL	318		416	1	17	12	1	382	3	392	5	3		
JAMISON	253		483		17	10	1	315	3	472	2	4		
LIMESTONE	468	4	564	1	29	28	2	523	7	565	4	10	2	
NEESES-LIVINGSTON	232	4	203		25	15		304	2	188	3	3		
NIX	13		672		1	1	1	54	5	664	1	4	1	
EAST NORTH	270	2	299	1	18	14		338	5	273		3		
WEST NORTH	213	3	382	2	12	8		282	7	339	3	1		
NORWAY	281	2	553	1	20	13	1	365	4	528	6	4		
PINEHILL-BOLEN	475	1	399		26	36		548	3	403	5	2	2	
PROVIDENCE	120		407		7	1		155	1	400	1			
ROMESVILLE	87		126		10	7		100	2	129	2	1		
SANTEE	366		587		11	19	2	378	6	618	1	6	1	
EAST SPRINGFIELD	159	1	197		8	5		201	3	177		1		
WEST SPRINGFIELD	91		225		4	5	1	132	3	207	4	1		
VANCE	102	2	570	1	12	8	1	138	5	574		2	1	
WHITTAKER	64	1	552	1	5	4		92	2	576		4		
ABSENTEE TOTAL	339		1,041	3	8	7		384	6	1,017	4	7		
CHALLENGE BALLOT	2		11					2		9				
FAIL SAFE	33	1	122		2	3	1	44	3	122				
FAIL SAFE CHALLENGE	11		39		2			12		37		2		
COUNTY TOTAL	10,494	61	18,610	21	600	512	17	12,371	154	18,424	113	111	18	

NOVEMBER 5, 1996 SOUTH CAROLINA STATE WIDE GENERAL ELECTION - OFFICIAL RESULTS

ORANGEBURG

	REPRESENTATIVE IN CONGRESS DIST 002			REPRESENTATIVE IN CONGRESS DIST 006				STATE SENATE DIST 059			STATE SENATE DIST 040		
	(R)	(NL)	(W)	(R)	(D)	(NL)	(W)	(D)	(W)	(R)	(D)	(W)	
	MS	HR	WR	GH	MC	SJ	WR	MA	WR	BC	WH	WR	
	PL	AA	RI	AC	LC	AO	RI	AR	RI	IO	HU	RI	
	FL	UI	IT	RL	JY	VS	IT	OT	IT	LX	BT	IT	
	OC	RF	TE	YE	AB	IH	TE	TT	TE	LL	RT	TE	
	YE	IO	ED	OD	MU	TI	EE	HH	EE	JR	AO	ED	
	D	CR	IN		ER	A	IM	NE	IM			IN	
	D	ED			SN			WS					
		T			(P							
					J			J					
					I			R					
					M								
)								
ORANGEBURG WD 1	359	31	1							239	219	1	
ORANGEBURG WD 2				19	272	3	1	279	2				
ORANGEBURG WD 3				30	283	2		295	3				
ORANGEBURG WD 4				15	245			252					
ORANGEBURG WD 5				42	286	3	1	293	4				
ORANGEBURG WD 6	287	59	4							193	283		
ORANGEBURG WD 7	514	24								427	167	1	
ORANGEBURG WD 8	314	24	1							229	168		
ORANGEBURG WD 9	273	26	3							203	162		
ORANGEBURG WD10	421	25	4							290	261		
SUBURBAN 1				8	457	3	2	451	2		20		
SUBURBAN 2				13	489	3		493	1				
SUBURBAN 3				144	530	6		252	8	76	305	1	
SUBURBAN 4	238	18	1							170	143		
SUBURBAN 5	284	54	3							187	445		
SUBURBAN 6	312	47	1							184	405		
SUBURBAN 7	900	40	2							706	336	2	
SUBURBAN 8	468	18	3							355	210	1	
SUBURBAN 9	364	60	3							254	499		
BETHEL				95	220	1		277	5				
NORTH BOWMAN				168	640	1		762	6				
SOUTH BOWMAN				134	343	4		421	11				
N BRANCHVILLE				255	339	6		484	12				
S BRANCHVILLE				130	167	1		238	6				
BROOKDALE				45	932			768	3	2	179		
COPE	231	18								156	175		
CORDOVA	932	89	5							597	787	4	
EDISTO				278	237	3				277	253		
ELLOREE				348	594	6	1	728	25				
N EUTAWVILLE				327	407	7		569	12				
S EUTAWVILLE				78	714	4		751	4				
FOUR HOLES				223	143		1	262	9				
EAST HOLLY HILL				88	742	2		778	8				
WEST HOLLY HILL				352	450	4	1	601	24				
JANISON				262	537	3	1	674	18				
LIMESTONE	683	71	8	21	39					456	681		
NEESES-LIVINGSTON	388	29								245	271	1	
NIX				16	732	2				26	721	1	
EAST NORTH	419	46	1							305	340	1	
WEST NORTH	344	56	4							227	439	3	
NORWAY	448	75	8							282	656	1	
PINEHILL-BOLEN	704	44	3							461	512	2	
PROVIDENCE				122	444	2		504	13				
ROWESVILLE				90	146	2	1	198	2				
SANTEE				351	682	7		783	13				
EAST SPRINGFIELD	234	25	2							152	232	2	
WEST SPRINGFIELD	169	38								84	273		
VANCE				111	604	5		671	7				
WHITTAKER				58	643	2		665	5				
ABSENTEE TOTAL	302	24	4	104	841			790	12	245	325		
CHALLENGE BALLOT	2	1		1	5			5		1	8		
FAIL SAFE	34	12		9	75			65		14	90		
FAIL SAFE CHALLENGE	6			6	26								
COUNTY TOTAL	9,610	954	61	3,943	13,264	82	9	13,309	215	7,043	9,565	21	

NOVEMBER 5, 1996 SOUTH CAROLINA STATE WIDE GENERAL ELECTION - OFFICIAL RESULTS

ORANGEBURG

PRECINCTS	STATE HOUSE DIST 844			STATE HOUSE DIST 846			STATE HOUSE DIST 895			STATE HOUSE DIST 896		STATE HOUSE DIST 896		SOLICITOR DIST 881	
	(R)	(D)	(W)	(R)	(W)	(R)	(D)	(W)	(D)	(W)	(R)	(W)	(R)	(W)	
ORANGEBURG WD 1									305	12			294	6	
ORANGEBURG WD 2		1	28						256				57	8	
ORANGEBURG WD 3	39	270											99	9	
ORANGEBURG WD 4									252				46	1	
ORANGEBURG WD 5									292	3			122	12	
ORANGEBURG WD 6									360	17			257	16	
ORANGEBURG WD 7						23	4		349	18			484	5	
ORANGEBURG WD 8									284	4			272	8	
ORANGEBURG WD 9									250	11			250	7	
ORANGEBURG WD10									394	18			388	11	
SUBURBAN 1									471	1			65	10	
SUBURBAN 2						34	206		265				100	9	
SUBURBAN 3	141	522	2										242	18	
SUBURBAN 4	158	158											207	3	
SUBURBAN 5									535	6			271	2	
SUBURBAN 6									489	11			295	5	
SUBURBAN 7						796	237						840	8	
SUBURBAN 8									361	17			425	6	
SUBURBAN 9									610	17			347	9	
BETHEL	110	203	1										143	1	
NORTH BOWMAN	187	611	1										276	6	
SOUTH BOWMAN	148	329	1										203	4	
N BRANCHVILLE	279	321											342	5	
S BRANCHVILLE	138	154	1										175	2	
BROOKDALE									951	2			167	12	
COPE											221	2	219	2	
CORDOVA									233	7	693	6	871	10	
EDISTO											402	4	398	2	
ELLOREE						478	487	1					469	13	
N EUTAWVILLE	389	354											440	10	
S EUTAWVILLE	98	700	1										156	14	
FOUR HOLES						266	109						284	2	
EAST HOLLY HILL	129	700	2										180	9	
WEST HOLLY HILL	428	384	2										448	14	
JAMISON						281	529	1					408	21	
LIMESTONE						536	590	1					685	18	
NEESES-LIVINGSTON									735	4	375	4	355	1	
NIX						4							116	15	
EAST NORTH											400	8	385	7	
WEST NORTH											334	16	308	13	
NORWAY											451	18	435	15	
PINEHILL-BOLEN									331	14	406	7	651	8	
PROVIDENCE	152	418											193	14	
ROWESVILLE	89	140											140	3	
SANTEE						469	586	3					472	15	
EAST SPRINGFIELD				95	1						135	3	210	5	
WEST SPRINGFIELD				160	7								152	7	
VANCE	143	582	1										178	2	
WHITTAKER						113	585						194	15	
ABSENTEE TOTAL	72	389	1	8	2	119	281	1	339	8	62	2	465	14	
CHALLENGE BALLOT		3				2	1		3				4		
FAIL SAFE	3	17				15	27		79	1	14	1	60	3	
FAIL SAFE CHALLENGE													17		
COUNTY TOTAL	2,704	6,263	13	263	10	3,134	3,642	7	8,144	171	3,493	71	15,260	435	

NOVEMBER 5, 1996 SOUTH CAROLINA STATE WIDE GENERAL ELECTION - OFFICIAL RESULTS

ORANGEBURG

CLERK OF COURT			SHERIFF			CORONER			COUNTY COUNCIL DIST 001			COUNTY COUNCIL DIST 002		
(D)	(W)	(D)	(W)	(W)	(D)	(W)	(W)	(D)	(W)	(D)	(W)	(D)	(W)	
M	R	J	C	M	M	A	W	W	W	R	R	M	W	
U	R	O	S	R	A	D	R	R	R	I	R	L	R	
D	I	H	M	I	S	M	I	I	I	J	I	J	I	
O	T	A	R	T	A	C	T	O	O	O	T	G	A	
U	E	N	H	E	M	O	E	H	H	H	E	A	E	
G	-	E		-	U	S	-	N	-	N	-	M	-	
L	I	S	J	I	E	C	I	N	I	I	I	S	I	
A	N	N	R	M	L	K	N	S	N	S	N	E	I	
S		P			T			E	E	R		H	I	
C					A			R				I	I	

PRECINCTS

ORANGEBURG WD 1	370	7	189	227	9	319	30						
ORANGEBURG WD 2	275		289		14	283		2					
ORANGEBURG WD 3	305	2	272	37		284		15					
ORANGEBURG WD 4	255		246		13	254		3					
ORANGEBURG WD 5	301	4	269	54	1	292		16					
ORANGEBURG WD 6	405	6	269	195		357	32	5					
ORANGEBURG WD 7	464	2	126	414		371	30	6					
ORANGEBURG WD 8	329		129	241		268	32						
ORANGEBURG WD 9	294	5	148	191		227	38	10					
ORANGEBURG WD10	481	6	196	322	7	381	32	27					
SUBURBAN 1	464	1	479		5	470		1					
SUBURBAN 2	491	2	501		9	498		5					
SUBURBAN 3	626	6	522	140	2	606		19			128		1
SUBURBAN 4	215		107	169		194		12					
SUBURBAN 5	580	2	446	155		528	16	18					
SUBURBAN 6	518	6	369	196	9	478	25	11					
SUBURBAN 7	812	7	253	713	6	615	86	45					
SUBURBAN 8	428	6	180	350	2	339	41	2					
SUBURBAN 9	667	7	486	249	2	602	29	19					
BETHEL	282	3	190	86	26	271		14					
NORTH BOWMAN	752	3	603	198	1	731		19			283		4
SOUTH BOWMAN	429	7	324	134		408		14			764		5
N BRANCHVILLE	503	5	309	262	6	449	32	11			434		5
S BRANCHVILLE	259		150	125	4	214	14	10					
BROOKDALE	948	2	928	42	1	951		7					
COPE	293	2	172	151		257	22	4					
CORDOVA	1,222	13	756	582	7	1,080	71	34					
EDISTO	455	3	220	267		367	71						
ELLOREE	782	6	544	340	5	737	25	5			735		13
N EUTAWVILLE	571	8	373	253	5	577		13	558	13			
S EUTAWVILLE	748	1	707	62		759		7	751	3			
FOUR HOLES	306	4	116	235	5	242	32	14			115		7
EAST HOLLY HILL	773	9	729	71	4	783		8	779	8			
WEST HOLLY HILL	633	8	444	284		621		21	606	15			
JAMISON	721	7	526	269		643	49	22					
LINESTONE	974	8	622	446	5	861	60	16					
NEESES-LIVINGSTON	428	7	239	232	4	391	19	6					
NIX	731	2	746	7		713		2					
EAST NORTH	543	4	358	221	2	510		24					
WEST NORTH	572	6	438	177	4	564		13					
NORWAY	821	7	647	224	13	779	35	3					
PINEHILL-BOLEN	821	10	442	355	109	670	67	45					
PROVIDENCE	519	4	418	132		507	9	9			518		5
ROWESVILLE	212	1	147	81		185		17					
SANTEE	774	4	630	294		770		16			769		10
EAST SPRINGFIELD	327	3	211	140	6	303		12					
WEST SPRINGFIELD	314	3	249	85		303		9					
VANCE	642		587	123		669		6	664	7			
WHITTAKER	676	2	633	72		667		10			74		3
ABSENTEE TOTAL	1,277	12	1,125	185		1,200	21	25	202	1	354		6
CHALLENGE BALLOT	13								2		3		
FAIL SAFE	160	1	143		22	157		2	3		10		
FAIL SAFE CHALLENGE	48												
COUNTY TOTAL	27,829	224	20,202	9,788	354	25,705	918	634	3,565	47	4,187		59

NOVEMBER 5, 1996 SOUTH CAROLINA STATE WIDE GENERAL ELECTION - OFFICIAL RESULTS

ORANGEBURG

PRECINCTS	COUNTY COUNCIL DIST 003		COUNTY COUNCIL DIST 004		COUNTY COUNCIL DIST 005			COUNTY COUNCIL DIST 006		COUNTY COUNCIL DIST 007		
	(R) M A R K E R D	(D) W I H M A B R E R R Y L Y F	(W) W R I T E - I N	(D) M L I H V E I Y H W G A S T R T D O N	(W) W R I T E - I N	(R) A B N O D W R E R A S	(D) M C O J O P A P T H E R I E	(W) W R I T E - I N	(D) M L I R C V L I Y N D G E S T B O N	(W) W R I T E - I N	(D) M R I J C O K E H E N M B A C K E R	(W) W R I T E - I N
ORANGEBURG WD 1								358	61			
ORANGEBURG WD 2								285	21			
ORANGEBURG WD 3	4	98						197	21			
ORANGEBURG WD 4										256		
ORANGEBURG WD 5										298	31	
ORANGEBURG WD 6								387	91			
ORANGEBURG WD 7								428	111			
ORANGEBURG WD 8								313	31			
ORANGEBURG WD 9								282	81			
ORANGEBURG WD10								457	121			
SUBURBAN 1						9	467	21			497	21
SUBURBAN 2												
SUBURBAN 3	97	435	21									
SUBURBAN 4	139	150	11									
SUBURBAN 5										564	31	
SUBURBAN 6								517	91			
SUBURBAN 7						839	174	11				
SUBURBAN 8						431	126	11				
SUBURBAN 9						160	365	21			157	51
N BRANCHVILLE	156	463	11									
S BRANCHVILLE	96	203	11									
BROOKDALE												
COPE	35	41		209	91							
CORDOVA	644	723	31									
EDISTO	285	239	31									
FOUR HOLES												
JAMISON											166	41
LIMESTONE						570	542	11			687	121
NEESES-LIVINGSTON				444	111							
NIX						26	719					
EAST NORTH				572	21	4						
WEST NORTH				594	91							
NORWAY				814	231							
PINEHILL-BOLEN				802	191							
ROWESVILLE	81	160										
EAST SPRINGFIELD				334	31							
WEST SPRINGFIELD				314	41							
WHITTAKER											593	11
ABSENTEE TOTAL	45	89		127	21	91	131	11	126	31	151	
CHALLENGE BALLOT				5		1	2				1	
FAIL SAFE	10	17	11	10	11	4	32		36		39	
COUNTY TOTAL	1,592	2,618	121	4,225	831	2,152	2,985	81	3,950	681	3,358	291

NOVEMBER 5, 1996 SOUTH CAROLINA STATE WIDE GENERAL ELECTION - OFFICIAL RESULTS

ORANGEBURG

WATER SHED DIRECTORIES DIST 010			CITY SOIL/WATER COM		
(NP)	(NP)	(NP)	(W)	(NP)	(W)
H B	H C	H P	W	H F	W
R	A	R	R	O	R
L O	M I	T E	I	J L	I
A W	A N	I Z	T	O E	T
M N	T E	M Z	E	H Y	E
T	H S	O Y	-	N	-
O	E	T	I		I
N	W	H S	N		N
		Y R			

PRECINCTS

ORANGEBURG WD 1					264	31
ORANGEBURG WD 2					106	11
ORANGEBURG WD 3					136	41
ORANGEBURG WD 4					69	1
ORANGEBURG WD 5					164	71
ORANGEBURG WD 6					274	71
ORANGEBURG WD 7					383	31
ORANGEBURG WD 8					270	11
ORANGEBURG WD 9					227	51
ORANGEBURG WD10					369	61
SUBURBAN 1					114	21
SUBURBAN 2					160	41
SUBURBAN 3					312	41
SUBURBAN 4					166	11
SUBURBAN 5					276	11
SUBURBAN 6					309	11
SUBURBAN 7					720	91
SUBURBAN 8					373	11
SUBURBAN 9					335	41
BETHEL					130	31
NORTH BOWMAN					272	41
SOUTH BOWMAN					161	51
N BRANCHVILLE					309	41
S BRANCHVILLE					173	21
BROOKDALE					279	11
COPE					214	1
CORDOVA					892	141
EDISTO					373	41
ELLOREE					405	121
N EUTAWVILLE					372	71
S EUTAWVILLE					155	21
FOUR HOLES					250	51
EAST HOLLY HILL					197	31
WEST HOLLY HILL	8	10	13	1	376	131
JAMISON					426	61
LIMESTONE					662	111
NEESES-LIVINGSTON					321	31
NIX					246	41
EAST NORTH					358	51
WEST NORTH					305	81
NORMAY					436	131
PINEHILL-BOLEN					578	111
PROVIDENCE	16	17	17	1	204	71
ROWESVILLE					131	11
SANTEE	9	8	7		383	41
EAST SPRINGFIELD					192	21
WEST SPRINGFIELD					159	31
VANCE	110	110	134	8	182	21
WHITTAKER					273	11
ABSENTEE TOTAL	29	29	29		453	71
CHALLENGE BALLOT					4	
FAIL SAFE					75	
FAIL SAFE CHALLENGE					24	
COUNTY TOTAL	172	174	200	10	14,997	231

NOVEMBER 5, 1996 SOUTH CAROLINA STATE WIDE GENERAL ELECTION - OFFICIAL RESULTS

PICKENS

PRESIDENT AND VICE PRESIDENT							U S SENATE				
(R)	(L)	(D)	(USTP)	(PAT)	(REF)	(NL)	(R)	(L)	(D)	(REF)	(NL)
H J A B O K B K D O L P E	H J A O R J O R D E O N S E N	B A I L L G O C R E I N T O N	H H O E W R A B R E D R T P H W I L T I T U S S	R P O A S T S C P H E O R A T E	R P O A S T S C P H E O R A T E	J H O I H K N E H T O M G E P L K I N N S	M T H U S U T R M O O N D	R Q I U C I H L A L R I D A N T	E C L L O E I S O E T J S P R I M I N G S	P A E S T H E Y R J	A E N S T E E S T E C

PRECINCTS

STONE CHURCH	378	6	343	1	14	24		403	6	358	2	91
CALHOUN	260	3	343	2	12	20	11	280	6	334	12	151
CLEMSON	499	3	351		30	22		511	6	378	12	61
PIKE	129	3	86		3	15		123	2	103	8	11
CENTRAL I	364	4	355	1	32	32	11	392	3	379	14	91
CENTRAL II	298	1	150		14	15		323	4	160	5	41
MORRIS	252	1	208		45	20		261	8	193	8	181
LAWRENCE CHAPEL	188	1	64		13	8		195		74	1	51
SIX MILE	590	1	264	3	57	43	21	644	5	298	18	141
PRATERS CREEK I	124	1	35		9	7		121		53	1	21
MOUNTAIN VIEW	178	1	93	2	26	10	11	193		111	6	91
ALBERT R LEWIS	389	2	121	3	51	28	11	420	9	157	10	101
HOLLY SPRINGS	409	4	118		47	22		410	8	163	14	151
PUMPKINTOWN	344	3	117	2	39	21	51	368	10	138	13	81
AMBLER	220	1	69		17	13		219	2	96	3	71
PICKENS I	520	1	200	1	50	27	11	571	6	239	7	61
PICKENS II	391		265		48	20	11	421	4	313	4	81
PICKENS III	505	1	230	2	41	22	11	532	4	264	8	121
CEDAR ROCK	253	1	69	1	10	10		249	6	85	8	21
RICES CREEK	310	1	101		23	23	11	328	2	133	6	81
LIBERTY I	575	2	220	2	42	23	11	623	11	226	13	141
LIBERTY II	238	1	146		28	16		280	2	158	2	51
FLAT ROCK	379	1	120	1	39	23		391	8	151	8	121
ZION	488	3	246		29	26		514	4	265	8	81
SMITH GROVE	563	4	239		67	37	11	608	12	268	14	191
ARIAL HILL	171		60	2	14	6		169	5	77	1	31
PARK STREET	270	2	202	2	25	15	11	260	7	178	8	61
BRUSHY CREEK	319	2	116	1	18	13	11	337	2	135	7	11
FOREST ACRES	604		213		34	26	11	590	8	284	6	61
EASLEY	429	2	224	1	26	14		458	14	223	10	91
MCKISSICK	403	2	246		23	16	11	426	6	252	5	81
DACUSVILLE I	522	3	168	2	47	20	11	548	12	198	10	91
CROSSWELL	590	3	201	3	40	44		624	9	250	15	101
GEORGES CREEK	465	2	129		21	30	11	474	4	164	6	111
ROCK SPRINGS	369		97		12	19		344	6	130	5	101
POWDERSVILLE	767	1	200	1	31	30	21	733	7	274	12	121
PICKENSVILLE	247	3	97		25	12	11	282	2	106	4	41
SIMPSON	76	1	284		8	6		100		276	1	61
MORRISON	380	8	307		17	28	31	376	10	328	8	91
FORT HILL	295	4	215	1	24	23	31	331	10	232	2	51
PRATERS CREEK II	220	2	67	1	18	10		222	3	93	6	61
GRIFFIN	253		95	2	14	10		279	3	93	1	71
GLASSY MOUNTAIN	151	2	44		11	8		164	3	62	2	11
ENON	310		120		21	16		333	4	135	5	81
SALUDA	369	1	143		15	21	11	394	2	149	6	81
DACUSVILLE II	318	1	121	1	19	17		321	4	142	5	81
ABSENTEE TOTAL	687	5	416	2	4	33	21	673	13	447	9	191
FAIL SAFE	55		29		7	3		68		23	2	21
FAIL SAFE CHALLENGE	37		22		2	2		39		25		
COUNTY TOTAL	17,151	94	8,369	40	1,262	949	351	17,925	262	9,373	341	394

NOVEMBER 5, 1996 SOUTH CAROLINA STATE WIDE GENERAL ELECTION - OFFICIAL RESULTS

PICKENS

REPRESENTATIVE IN CONGRESS DIST 003		STATE SENATE DIST 001		STATE SEN DIST 002		STATE HOUSE DIST 005		STATE HOUSE DIST 004		STATE HOUSE DIST 006		STATE HOUSE DIST 026		CLERK CRT		SHERIFF	
(R)	(D)	(NL)	(R)	(D)	(R)	(R)	(D)	(R)	(R)	(R)	(R)	(D)	(R)	(D)	(D)	(D)	(D)
W G L A I H N D S E Y	D D E O B R H I E	L P I E N M D H A I N L G T O N	A L T E H X O A M A D S E R C	T P E H D I L N I P S	M A L R A T I R N Y A	W E B B U D	C C O A R M I O N E	T O R T E T D E Y R	R O A B L I F N R S E O N	R I R C E E X	N E O A L L E I V E R	S T O T O N E C O N E D A V I D	H A R Y O N L E S				

PRECINCTS

STONE CHURCH	462	311	7	476	256		441	320				522	545	209
CALHOUN	306	323	6	319	289		249	377				436	334	265
CLEMSON	581	327	4	604	265		468	429				567	630	233
PIKE	149	87	1	150	65		128	103				147	178	47
CENTRAL I	465	322	9			493	381	370				576	506	268
CENTRAL II	356	137	1			354	292	179				292	368	117
MORRIS	290	197	5			346			348			388	338	165
LAWRENCE CHAPEL	213	58	2			216	199	67				155	225	35
SIX MILE	699	261	5			721	639	310				638	722	242
PRATERS CREEK I	133	43				159			150			133	145	32
MOUNTAIN VIEW	200	103	10			250			247			221	235	84
ALBERT R LEWIS	442	161	6			539			535			474	496	117
HOLLY SPRINGS	444	167	12			528			513			410	475	128
PUMPKINTOWN	385	135	9			441			433			287	433	102
AMBLER	251	87	3			277			265			217	258	65
PICKENS I	588	224	2			732			721			643	699	133
PICKENS II	460	277	5			590			577			627	555	202
PICKENS III	568	233	7			710			620	65		642	669	152
CEDAR ROCK	269	73	4			318				308		220	283	65
RICES CREEK	346	123	4			431			416			340	399	77
LIBERTY I	632	241	7			755			733			610	733	132
LIBERTY II	276	166	2			348			334			339	333	111
FLAT ROCK	411	138	10			488				455		348	446	121
ZION	552	228	8			658				643		526	639	147
SMITH GROVE	620	278	17			769				750		596	718	193
ARIAL HILL	182	72	1			227			219			177	200	55
PARK STREET	287	163	5			342			335			333	336	134
BRUSHY CREEK	333	138	4			409			398			303	389	84
FOREST ACRES	656	215	1			777			742			589	746	134
EASLEY	477	227	6			584			570			514	565	145
MCKISSICK	428	254	7			520			497			502	510	184
DACUSVILLE I	564	185	8			650				143		494	632	132
CROSSWELL	654	220	19			726				744		530	757	138
GEORGES CREEK	485	151	4			560			555			388	573	75
ROCK SPRINGS	371	110	4			408				422		300	412	75
PONDERSVILLE	808	210	10			910				900		624	881	137
PICKENSVILLE	284	109	2			352				341		259	326	74
SIMPSON	97	284	1			141				138		338	128	256
MORRISON	437	288	6	459	232		411	309				493	499	204
FORT HILL	368	199	5	398	154		300	270				354	396	145
PRATERS CREEK II	245	78	3			255	225	93				228	248	77
GRIFFIN	284	93	5			335			327			281	320	66
GLASSY MOUNTAIN	173	56	2			201			196			172	191	39
ENOM	359	113	4			407				387		330	385	94
SALUDA	414	134	2			452					456	274	440	107
DACUSVILLE II	355	113	4			420			280			321	395	80
ABSENTEE TOTAL	770	366	8	212	99	662	258	161	238	235	84	729	832	279
FAIL SAFE	72	21	2	5	2	81	6	3	35	26	9	73	75	19
FAIL SAFE CHALLENGE	37	25	1	5	7	29	10	10	13	8	4	44	43	21
COUNTY TOTAL	19,218	8,504	260	2,628	1,369	19,571	4,007	3,001	6,981	7,017	2,417	19,004	21,641	6,196

NOVEMBER 5, 1996 SOUTH CAROLINA STATE WIDE GENERAL ELECTION - OFFICIAL RESULTS

PICKENS

COURSER	CNTY AUDIT		CNTY TREAS		COUNTY COUNCIL DIST 003		COUNTY COUNCIL DIST 004		COUNTY COUNCIL DIST 005		COUNTY COUNCIL DIST 006		SEN TRUST DIST 001	
	(R) M D A M V I I T S C H E L L T	(D) H R I O C W H L A A E N L D	(R) M B R G Y E A O N R T C E M	(R) M L O D O A P L E R	(R) E S D H G I A T R H	(D) M W E H L A B C O R N	(R) M H O R L Y I D G A Y	(D) N L O A R N N G A S N T O N	(R) M H A J Y C S	(P) S G O A N L N L Y O W A Y	(R) M H A R R O R M I S O N	(D) K H E O N L N C E O T M H B E	(NP) M C O H O E P R E B R E R J T R P	
PRECINCTS														
STONE CHURCH	366	368	538	542										586
CALHOUN	265	321	352	357										398
CLENSON	473	374	656	658										
PIKE	130	86	167	172										
CENTRAL I	348	419	537	565										
CENTRAL II	282	196	370	381										
MORRIS	273	222	372	369										
LAWRENCE CHAPEL	173	80	223	226										
SIX MILE	606	336	742	780										
PRATERS CREEK I	129	44	149	155										
MOUNTAIN VIEW	215	98	241	253										
ALBERT R LEWIS	472	132	505	525	299	309								
HOLLY SPRINGS	453	146	500	521	384	220								
PUMPKINTOWN	382	140	414	436	345	180								
AMBLER	230	88	263	276							217	103		
PICKENS I	606	220	695	719	345	489								
PICKENS II	501	243	550	575	269	469								
PICKENS III	619	188	680	703	358	461								
CEDAR ROCK	264	79	311	320										
RICES CREEK	346	121	407	413			282	185						
LIBERTY I	530	332	715	726			431	450						
LIBERTY II	212	224	325	335			191	251						
FLAT ROCK	370	190	467	479			347	219						
ZION	496	272	642	645			535	238						
SMITH GROVE	615	278	760	778			557	341						
ARIAL HILL	193	62	216	227							147	105		
PARK STREET	285	180	367	364					332	114				
BRUSHY CREEK	324	139	396	412					371	68				
FOREST ACRES	614	243	766	762					698	120				
EASLEY	450	252	562	576					511	143				
MCKISSICK	405	274	502	516							336	356		
DACUSVILLE I	550	200	620	648							546	224		
CROSSWELL	646	226	739	741							629	267		
GEORGES CREEK	460	167	560	562							432	207		
ROCK SPRINGS	347	137	418	410					378	73				
POWDERSVILLE	743	257	906	920					842	125				
PICKENSVILLE	264	128	333	341					298	69				
SIMPSON	95	282	124	137					103	83				
MORRISON	349	337	532	533										525
FORT HILL	297	233	429	427										417
PRATERS CREEK II	231	92	267	272										
GRIFFIN	302	79	312	333	192	187								
GLASSY MOUNTAIN	169	59	189	198	113	114								
EMON	351	122	392	403			310	164						
SALUDA	370	170	445	447							387	159		
DACUSVILLE II	333	135	397	427							371	106		
ABSENTEE TOTAL	714	364	862	870	85	93	57	53	137	21	127	72	147	
FAIL SAFE	69	22	84	84	14	17	11	3	10	4	17	6	3	
FAIL SAFE CHALLENGE	34	26	45	42	5	6	5	6	5		2	3	6	
COUNTY TOTAL	17,951	9,383	22,044	22,561	2,409	2,545	2,726	1,910	3,685	820	3,435	1,728	2,082	

NOVEMBER 5, 1996 SOUTH CAROLINA STATE WIDE GENERAL ELECTION - OFFICIAL RESULTS

PICKENS

SCHOOL TRUSTEE DIST 003		SCH TRUST DIST 005	MTR SHD DE DIST 007	WATER SHED DIRECTORS DIST 015		WATER SHED DIRECTORS DIST 024				WATER SHED DIRECTORS DIST 032			SL MTR COM
(NP)	(NP)	(NP)	(NP)	(P)	(P)	(W)	(W)	(W)	(W)	(NP)	(NP)	(NP)	(P)
GC	MS	NR	HO	GA	HO	BB	MC	TF	RI	NJ	MT	NW	NJ
RA	DA	DE	JP	IR	HO	OR	HA	HU	BI	WA	PI	LL	HA
AP	AR	EE	IK	IR	ED	BO	DA	OR	VE	RE	HP	EL	HE
LD	NP	XT	INS	LI	RY	WN	ES	HA	LR	SS	IP	OI	SS
DA	E	TS	S	EC	Y		NT	AA	LS	SON	L	NA	SON
IN		ER		YK			NA	SN		A		ARS	SON
ME				E	E		IS					RD	ON
D		B										A	

PRECINCTS

STONE CHURCH													486	
CALHOUN													355	
CLEMSON													575	
PIKE													135	
CENTRAL I													492	
CENTRAL II													296	
NORRIS													359	
LAWRENCE CHAPEL													164	
SIX MILE													597	
PRATERS CREEK I													128	
MOUNTAIN VIEW													220	
ALBERT R LEWIS	296	198											382	
HOLLY SPRINGS	204	326					5	16	5	16			378	
PUMPKINTOWN	176	185											281	
AMBLER													207	
PICKENS I	307	419											545	
PICKENS II	253	369											437	
PICKENS III	273	451											520	
CEDAR ROCK				68	76								257	
RICES CREEK													317	
LIBERTY I													545	
LIBERTY II													269	
FLAT ROCK										70	53	47	343	
ZION				54						238	224	163	484	
SMITH GROVE													603	
ARIAL HILL					3	3							176	
PARK STREET			347										350	
BRUSHY CREEK			312	73									309	
FOREST ACRES			585		20	20							576	
EASLEY			493										494	
MCKISSICK					171	184							431	
DACUSVILLE I													511	
CROSSWELL					261	222							551	
GEORGES CREEK					444	352							440	
ROCK SPRINGS			305	76	99	78							308	
POWDERSVILLE			682	63									682	
PICKENSVILLE			272	8									269	
SIMPSON			119										136	
MORRISON													454	
FORT HILL													351	
PRATERS CREEK II													223	
GRIFFIN	147	129											233	
GLASSY MOUNTAIN	78	117											147	
ENON													284	
SALUDA				11	199	74							308	
DACUSVILLE II							14	7	9	4			345	
ABSENTEE TOTAL	56	79	98	2	5	4							646	
FAIL SAFE	13	15	8										70	
FAIL SAFE CHALLENGE	5	3	3										34	
COUNTY TOTAL	1,808	2,291	3,224	287	1,270	1,013	19	23	14	20	308	277	210	17,661

NOVEMBER 5, 1996 SOUTH CAROLINA STATE WIDE GENERAL ELECTION - OFFICIAL RESULTS

RICHLAND

PRESIDENT AND VICE PRESIDENT

U S SENATE

(R)	(L)	(D)	(LSTP)	(PAT)	(REF)	(NL)	(R)	(L)	(D)	(REF)	(NL)	(W)
M J	H A	B A	H H	R P	R P	J H	M T	R Q	E C	P A	A E	W R
A O	A O	I L	O E	O A	O A	O I	H T	I U	L L	E S	S M	I T
B C	R R	L G	M R	S T	S T	H K	S U	C I	L O	T H	N T	E E
O K	R J	L O	A B	S S	S S	N E	T R	H L	I S	E Y	E E	T E
B	Y O	O R	R E	C	C		R M	A L	O E	R	T E	-
K	R	C R	D R	P H	P H	H T	O O	R I	T	J	T E	I
D E	B G	L E	T	E A	E A	A O	M D	D A			C	N
O M	R O	I N	P H	R A	R A	G H		R I	S P			
L P	O M	N T	W	O T	O T	E P		D A	R I			
E	N E	O N	I L	O T	O T	L I		T	N G			
			L T			I I			S			
			L I			N S						
			T U									
			S S									

PRECINCTS

WARD 1	464	15	548	2	33	26	3	517	21	523	13	10	21
WARD 2	43	1	208		6	4		65	3	199	2	2	
WARD 3	193	6	412	1	12	13	1	214	9	403	6	6	
WARD 4	184	11	382	1	13	6	1	217	16	354	2	6	
WARD 5	108	10	164	1	7	9	4	123	13	155	3	8	
WARD 6	444	4	309		11	7	2	437	5	330	7	4	
WARD 7	14		582	2	1			31		567			
WARD 8	5	1	526		1	2	1	30	3	499	1	1	
WARD 9	14	3	560		2	3	1	37	3	540			
WARD 10	473	12	487	1	15	10	2	489	17	464	3	16	1
WARD 11	188	10	455		15	7	4	224	10	428	3	8	
WARD 12	453	10	463	2	22	14	7	466	13	461	7	15	
WARD 13	501	10	555	2	32	27	7	554	24	535	9	18	
WARD 14	481	13	439	1	19	16	1	497	11	445	2	4	
WARD 15	376	8	224		14	5		381	13	236	1	1	
WARD 16	602	6	289		13	6		592	8	301	4	5	
WARD 17	623	4	344	1	11	15	1	608	5	364	4	5	1
WARD 18	156	2	445	1	8	9		198	3	408	7	4	
WARD 19	14	2	677	2	2	2		36	4	654	1		1
WARD 20	186	3	461	4	14	7	3	218	7	440	6	2	
WARD 21	62	2	882		7	3		129	2	816	1	8	
WARD 22	55		500		4	2		116	6	438	2		
WARD 23	222	12	350		6	9	3	247	11	326	5	10	
WARD 24	423	4	196	1	11	3	1	409	4	220	2	3	1
WARD 25	774	4	204		12	8		737	9	247	3	1	1
WARD 26	394	10	353	1	20	13	2	419	13	342	7	11	
WARD 27	917	3	387		31	13	2	903	9	428	3	5	
GREGG PARK	224		102		5	7		223		108	2	3	
WARD 29	91	8	457	1	8	5		123	12	435	2		
WARD 30	13		85		3	1		23	2	77	1		
WARD 31	35		273	2	2			60	2	243	1	1	
WARD 32	13	1	464	1	1	1		28		453	1		
WARD 33	89	3	481		9	4	4	118	9	445	4	6	1
WARD 34	324	2	344	1	12	5	1	350	3	324	3	2	1
ARCADIA	841	7	552	1	31	22		861	12	550	9	4	
ARDINCAPLE	3		268		3			20		256		1	
BALLENTINE	1,412	11	602	1	60	41	3	1,427	28	640	17	8	
BLUFF	52		1,162	2	5	7		83	2	1,136	1	4	
BLYTHEWOOD	1,364	11	784	5	64	36	3	1,430	24	792	17	1	2
BRANDON	513	7	383	2	29	10	2	553	8	364	5	6	1
BRIARWOOD	466	9	427	2	36	12	2	513	8	416	10	5	
COLLEGE PLACE	95	4	733	1	9	3	1	152	7	678	2	1	
COOPER	667	5	514	1	26	14	4	662	11	533	6	9	2
DENMYSIDE	210	2	256		9	5		246	5	228	2		
DENTSVILLE	158	2	1,071	1	15	11		241	9	998	2	2	
EASTOVER	196	4	1,072	5	25	11	1	260	10	1,034	5	1	
EDGEWOOD	83	2	748		8	2	1	126	5	696	2	4	
ESTATES	1,207	8	838	1	56	36	1	1,211	20	889	13	9	
FAIRLAWN	208	4	615	2	27	10		289	8	552	5	4	1
FAIRWOLD	11	1	660	1	3	2		43	3	629	1	1	1
E FOREST ACRES	644	6	304	1	20	12	1	634	9	353	3	4	
N FOREST ACRES	538	7	388	2	24	16		559	9	397	3	4	
S FOREST ACRES	602	2	261	4	12	11	1	591	5	284	1	4	
NEW FRIARSGATE	1,027	2	618	1	66	39	1	1,031	22	658	25	6	1
OLD FRIARSGATE	564	7	384		29	9		556	10	406	5	5	
GADSDEN	66	2	843	1	3	1		109	4	796		3	
GARNERS	87		287		6	5	1	108	1	275	2	1	
GREENVIEW	17	4	1,235	4	1	3		67	3	1,184	1	1	
HAMPTON	418	11	457		34	14		480	11	426	6	10	1
HARBISON	1,146	13	1,313	1	49	23	1	1,169	26	1,301	16	18	2
HOPKINS	133	8	1,130	3	13	5	1	193	9	1,089	2	1	
HORRELL HILL	598	4	506	1	40	21	1	658	10	488	7	7	
HUNTING CREEK	153		73		9	5		158	3	74	1	2	
KEELS	389	6	830	1	27	21	1	441	9	795	9	5	
KEENAM	206	2	480	1	17	4		250	5	461	2		
KILLIAN	375	4	617	1	31	12	4	431	9	589	12	4	
KINGSWOOD	355	2	708		28	9		409	19	656	2	11	
LINCOLNSHIRE	40	5	1,008	3	3	4	3	105	7	950	2	4	
LYKESLAND	881	8	735	4	57	28		925	9	750	7	7	
MEADOWLAKE	28	2	1,192		5	3	1	90	2	1,138	2	1	
MIDWAY	496	5	756	1	28	17	1	538	12	741	8	4	
MILL CREEK	357	4	401	2	38	29		386	10	399	13	6	1
MONTICELLO	419	4	415	2	21	14	2	445	6	405	10	2	
NORTH SPRINGS	1,199	13	1,099	2	63	24	1	1,216	23	1,124	11	9	
OAKWOOD	378	6	329	5	15	11		391	13	339	9	1	
OLYMPIA	100	2	506	1	15	8		143	4	469	4	1	1
PENNINGTON	486	3	246	3	18	17	2	490	9	256	5	3	
PINE LAKES	232	6	813	3	23	13	1	303	11	759	7	3	
PINEWOOD	249	2	299	1	11	8		259	5	300	2	1	
PONTIAC	828	7	682	2	49	26		854	18	680	16	5	1

CONTINUED ON NEXT PAGE

RICHLAND

PRESIDENT AND VICE PRESIDENT							U S SENATE					
(R)	(L)	(D)	(USTP)	(PAT)	(REF)	(NL)	(R)	(L)	(D)	(REF)	(NL)	(W)
H J A B C K B D E O M L P E	H J A O R R J Y O R B G R E O N W S E N	B A I L L G O R C R E I N T O N	H H O E W R A B R E D R T P H W I L T L I T P U S S	R P O A O A S T S C P H O R A O T E	R P O A O A S T S C P H O R A O T E	J H O I H K N E H T O M G P L I M S	H T H S U T R M O O M N D	R Q I U C I H L A R I D A N T	E C L L L O I S O E T S P R I N G S	P A E S T H E Y R J	A E N S M T E E T S T E C	W R I T E - I N

PRECINCTS

RIDGEWOOD	22	1	525	1	4	1	56	4	486			
RIVERSIDE	1,056	17	934	6	64	51	1,062	24	983	11	11	1
ST ANDREWS	390	4	355	2	23	11	408	8	354	4	6	
SATCHELFORD	415	3	186	3	9	7	407	5	207	3		2
SPRING VALLEY	1,291	13	1,240	7	60	18	1,354	22	1,218	11	8	1
SPRINGVILLE	1,186	9	395	1	53	29	1,163	15	485	9	10	
WALDEN	347	5	846	3	34	21	414	10	818	10	4	1
WHITEMELL	562	9	1,024	3	44	22	604	17	1,005	12	10	1
WILDEWOOD	1,270	13	570	1	36	12	1,261	14	600	8	4	
WOODFIELD	536	4	788	1	60	23	673	14	691	13	3	
WOODLANDS	551	4	348	2	26	16	584	6	343	4	8	
ABSENTEE TOTAL	1,670	15	1,551	1	36	46	1,754	37	1,455	19	30	1
FAIL SAFE	91	2	172	1	4	7	100	1	181	1	4	
CURBSIDE/EMERGENCY	3		11		1		3	1	12			
FAIL SAFE CHALLENGE	47	2	69			1	54	4	62		1	
COUNTY TOTAL	39,092	505	52,222	135	3,158	118	61,822	905	51,041	513	457	30

NOVEMBER 5, 1996 SOUTH CAROLINA STATE WIDE GENERAL ELECTION - OFFICIAL RESULTS

RICHLAND

REPRESENTATIVE IN CONGRESS DIST 002			REPRESENTATIVE IN CONGRESS DIST 006			STATE SENATE DIST 019		STATE SENATE DIST 020		STATE SENATE DIST 021		
(R)	(NL)	(W)	(R)	(D)	(NL)	(W)	(D)	(W)	(R)	(W)	(D)	(W)
M S P F E L N O C Y E D	M R A A U I R F I O C R E D	W R I T E - I N	G M A C R L Y E O	M C L J Y A B H U E R S M	S J A O V S I H T I A P	W R I T E - I N	M P A K T A T E Y E S O M	W R I T E - I N	M C O J O R H S M O N	W R I T E - I N	M J A D C A K R S R O R E M L L	W R I T E - I N

PRECINCTS

WARD 1	697	184	11								707	14
WARD 2				45	203	3	1				225	31
WARD 3				198	419	8		412	51	33		
WARD 4				165	396	14	1			172	41	252
WARD 5				121	164	11	1				230	12
WARD 6	587	78	1							514	7	
WARD 7				8	590	1				11	3	415
WARD 8				6	518	1						523
WARD 9				11	562	1						551
WARD 10	661	195	9							714	19	
WARD 11				165	483	14						530
WARD 12	653	155	10							706	18	
WARD 13	809	181	7							822	15	4
WARD 14	671	148	7							653	13	
WARD 15	484	84	3							448	7	
WARD 16	756	86										
WARD 17	790	120	4							689	10	
WARD 18				152	451	7				225	7	
WARD 19				12	684			667	1			
WARD 20				169	481	6		455	5			
WARD 21				64	880	3		838				
WARD 22				54	496			478	2			
WARD 23	353	125	3							341	15	
WARD 24	524	66	1									
WARD 25	867	66	4									
WARD 26	594	122	5							544	22	
WARD 27	1,114	119	6							1,025	8	79
GREGG PARK	286	21	2									
WARD 29				89	464	4		453	2			
WARD 30				11	86	1				1		86
WARD 31				30	270	2	1	271				2
WARD 32				10	470	1						466
WARD 33				92	480	11						518
WARD 34	480	77	4							459	8	
ARCADIA	1,139	105	2									
ARDINCAPLE				4	271			261	1			
BALLENTINE	1,807	148	2							1,739	11	
BLUFF				42	1,169	3						1,184
BLYTHEWOOD	1,822	128	5					910	45			
BRANDON	724	87	2							619	6	
BRIARWOOD	727	98	2									
COLLEGE PLACE				79	748	2		742	2			
COOPER	909	124	9									
DENNYSIDE				206	253	4		257	2			
DENTSVILLE				162	1,067	4		1,062	3			
EASTOVER				220	1,069	7						1,134
EDGEWOOD				72	755	1		715	2	11		7
ESTATES	1,711	155	10									
FAIRLAWN				233	608	4	1	613	5			
FAIRWOLD				14	654	1		646				
E FOREST ACRES	844	68	2									
N FOREST ACRES	750	110	5							83	2	
S FOREST ACRES	733	79	5							9		
NEW FRIARSGATE	1,408	170	9							1,365	26	
OLD FRIARSGATE	774	85	2							716	10	
GADSDEN				63	839	2						849
GARNERS				88	290	2	1					320
GREENVIEW				11	1,236	1		1,189				
HAMPTON	642	123	4							604	11	10
HARBISON	1,778	310	9					142	3	1,547	23	
HOPKINS				120	1,136	10						1,163
MORRELL HILL	861	139	2									
HUNTING CREEK	194	22										131
KEELS	679	160	6									
KEENAM				213	485	6		829	8			
KILLIAN	652	120	5					421	1	139	4	
KINGSWOOD	675	173	4					645	3			
LINCOLNSHIRE				39	1,016	5	1	977	1	640	26	
LYKESLAND	1,267	176	2									
MEADOWLAKE				29	1,194	2	1	1,126				
MIDWAY	815	157	6									
MILL CREEK	568	140	9							340	9	265
MONTICELLO	520	53	1					486	13			
NORTH SPRINGS	1,775	273	8									
OAKWOOD	562	84	3					97				
OLYMPIA				97	505	8						540
PENNINGTON	642	71								547	3	
PINE LAKES	563	204	15									891
PINEWOOD	389	82	2									381
PONTIAC	1,214	165	2									
RIDGEWOOD				21	522	2		501	1			
RIVERSIDE	1,535	248	5							1,482	25	

CONTINUED ON NEXT PAGE

RICHLAND

REPRESENTATIVE IN CONGRESS DIST 002			REPRESENTATIVE IN CONGRESS DIST 006				STATE SENATE DIST 019		STATE SENATE DIST 020		STATE SENATE DIST 021	
(R)	(NL)	(W)	(R)	(D)	(NL)	(W)	(D)	(W)	(R)	(W)	(D)	(W)
W S	H R	W	G H	W C	S J	W	W P	W	W C	W	W J	W
P	A A	R	A C	L	A O	R	A	R	O	R	A	R
F E	U I	I	R L	J Y	V S	I	K T	I	J U	I	D C	I
L M	R F	T	Y E	A B	I H	T	A T	T	O R	T	A K	T
O C	I O	E	O D	M U	T I	E	Y E	E	H S	E	R S	E
Y E	C R	-	D	M U	A	-	R S	-	H O	-	R O	-
D	E D	I		S N	P	I	S O	I	N	I	R E	I
		N				N	N	N		N	L	N
	T			(
				J								
				I								
				M								
)								

PRECINCTS

ST ANDREWS	531	82	21						464	71		
SATCHELFORD	537	40	11									
SPRING VALLEY	1,944	255	81				181	21				
SPRINGVILLE	1,472	104	11						1,354	61		
WALDEM	629	172	31				860	51				
WHITWELL	999	267	81						957	331		
WILDEWOOD	1,541	120	41									
WOODFIELD	913	152	51									
WOODLANDS	725	117	31						586	101		
ABSENTEE TOTAL	2,079	212	131	111	395	10	335	71	851	31	244	31
FAIL SAFE	131	27	31	9	55	1	42		38	81	73	11
CURBSIDE/EMERGENCY	6	1			1		2		1			
FAIL SAFE CHALLENGE	58	13		4	18							
COUNTY TOTAL	50,570	7,446	2661	3,239	22,383	163	81	16,613	1191	21,449	3771	11,771
												1041

NOVEMBER 5, 1996 SOUTH CAROLINA STATE WIDE GENERAL ELECTION - OFFICIAL RESULTS

RICHLAND

PRECINCTS	STATE SENATE DIST 022		STATE HOUSE DIST 070			STATE HOUSE DIST 071			STATE HOUSE DIST 072				
	(R)	(W)	(R)	(L)	(D)	(W)	(R)	(D)	(W)	(R)	(L)	(D)	(W)
	M G I W E A S R E N K	W R I T E - I N	L B I R N A D K S E A F Y E L D	H H A O R P I K D I O I S E M S	M N E J A O L S E P H H	W R I T E - I N	M Q U I R I N C M H A J R R D (R I C K K)	J D O I Y C K E E R J S O O N H S O N	W R I T E - I N	R A O D B A H E M S T	W R A O L L T A E N D I	M S H J I T H E S J R E	W R I T E - I N
WARD 1			87	30	85					316	37	423	1
WARD 5										22	5	56	1
WARD 6	20	1											
WARD 10										362	32	588	
WARD 11										153	18	492	
WARD 12										346	29	563	
WARD 13										393	39	671	
WARD 15	50												
WARD 16	713	6											
WARD 24	526	4											
WARD 25	786	8											
GREGG PARK	284	3											
WARD 30										15	3	84	
WARD 34	16	1											
ARCADIA	1,084	9											
BALLENTINE							1,531	489					
BLUFF			42	14	1,151								
BRIARWOOD	665	13											
COOPER	879	22											
EASTOVER			196	30	1,061								
ESTATES	1,606	28											
E FOREST ACRES	811	2											
N FOREST ACRES	658	16											
S FOREST ACRES	690	9											
NEW FRIARSGATE							1,156	497	1				
OLD FRIARSGATE							613	305	1				
GADSDEN			51	15	827								
GARNERS			86	7	281	1							
HAMPTON										80	6	105	
HARBISON							1,274	1,121	2				
HOPKINS			88	52	1,121								
HORRELL HILL	825	13											
KINGSWOOD							320	507					
LYKESLAND	1,149	7											
MIDWAY	803	27											
NORTH SPRINGS	1,666	18											
OAKWOOD	493	4											
OLYMPIA			91	21	424	1				2		55	
PINE LAKES	5												
PONTIAC	1,216	21											
RIVERSIDE										898	30	1,111	1
ST ANDREWS										357	9	376	1
SATCHELFORD	523	3											
SPRING VALLEY	1,760	19											
SPRINGVILLE							1,258	290	1				
WALDEN							68	86					
WHITENELL							568	778	1				
WILDENOOD	1,502	12											
WOODFIELD	899	15											
ABSENTEE TOTAL	956	11	20	2	64	1	264	132		154	8	202	1
FAIL SAFE	32	1	3		4		6	17		6	1	13	
CURBSIDE/EMERGENCY	3							2					
COUNTY TOTAL	20,620	273	664	171	5,016	3	7,058	4,224	6	3,104	217	4,739	5

NOVEMBER 5, 1996 SOUTH CAROLINA STATE WIDE GENERAL ELECTION - OFFICIAL RESULTS

RICHLAND

STATE HOUSE DIST 073			STATE HOUSE DIST 074			STATE HOUSE DIST 075			STATE HOUSE DIST 076		
(D)	(W)	(L)	(D)	(W)	(R)	(D)	(W)	(R)	(D)	(W)	
N B R J O W E E	W R I T E - I N	J G U R L I F A F M I T W H J R	N B Y A R L D M A W	W R I T E - I N	W H A R J R M I E S O N H	R P H O W E T R S	W R I T E - I N	T B H A O L M D A W S I N (T O M)	N H O L E A O R M D	W R I T E - I N	

PRECINCTS

WARD 1			61	147	1					
WARD 2			26	203	3					
WARD 3			87	441	2					
WARD 4			119	410	3					
WARD 6								451	262	1
WARD 7								9	589	
WARD 8			4	516						
WARD 9			10	555						
WARD 14						512	404	1		
WARD 15						370	187			
WARD 16						576	206			
WARD 17						663	274			
WARD 18			79	439	1	6	6			
WARD 19			9	679	1					
WARD 20	1		99	469	2					
WARD 21	40							66	806	
WARD 22	477	1								
WARD 23			129	329	5	25	16			
WARD 24						420	160			
WARD 25						787	168			
WARD 26						400	352	1		
WARD 27						929	352			
WARD 29	464	2								
WARD 31								41	259	
WARD 32			6	467						
WARD 33			62	490	1					
WARD 34						348	275			
ARDINCAPLE	254		4	9						
COLLEGE PLACE	718	1						8	29	
DENNYSDIE	277	2								
DENTSVILLE								168	1,020	2
EDGEWOOD			1	13				87	716	
FAIRWOLD	647							1	7	
N FOREST ACRES								41	16	
S FOREST ACRES						51	5			
GREENVIEW	1,189									
HAMPTON						373	306			
KEENAN								241	423	
KINGSHOOD	180	1						504	712	
MIDWAY										
HILL CREEK						20	84			
MONTICELLO	77	2								
PENNINGTON						35	24			
RIDGEWOOD	505	1								
WALDEN	847	7								
WHITEWELL	188	1								
WOODFIELD								226	333	1
WOODLANDS						596	298			
ABSENTEE TOTAL	96	1	2	136		330	111	2	76	114
FAIL SAFE	10			17		16	11	1	3	25
CURBSIDE/EMERGENCY	1						2			2
COUNTY TOTAL	5,971	19	698	5,320	19	6,457	3,239	5	1,922	5,313

NOVEMBER 5, 1996 SOUTH CAROLINA STATE WIDE GENERAL ELECTION - OFFICIAL RESULTS

RICHLAND

PRECINCTS	STATE HOUSE DIST 877			STATE HOUSE DIST 878			STATE HOUSE DIST 879			STATE HOUSE DIST 880			CLERK OF COURT		
	(R) J O H S M T	(D) H S C J O T H N J L R	(D) H S C J O T H N J L R	(W) W R I T E - I N	(R) H C R O J H O A E S T E R	(D) F J R O R A N E K S L I N	(W) W R I T E - I N	(R) H C O W T T I L Y L I A N (B I L L)	(W) W R I T E - I N	(P) H C R J O H A M E R S (R B U B B A) L	(W) W R I T E - I N	(R) H M I A C T K E E Y Y	(D) H S C B O A R T B A R A A	(W) W R I T E - I N	
WARD 1												374	609		
WARD 2												42	201		
WARD 3												150	441		
WARD 4												153	408		
WARD 5												98	173		
WARD 6					14	6						316	427		
WARD 7												13	544	1	
WARD 8												10	482		
WARD 9												17	532		
WARD 10												304	631		
WARD 11												141	501		
WARD 12												313	577	1	
WARD 13												358	701		
WARD 14												315	600		
WARD 15					44	10						229	361		
WARD 16					60	32						368	477		
WARD 17												375	558		
WARD 18												130	443		
WARD 19												18	642		
WARD 20												151	459		
WARD 21												61	836		
WARD 22												80	456		
WARD 23												165	383		
WARD 24					28	1						245	363		
WARD 25												468	468		
WARD 26												295	451	1	
WARD 27									10	1		576	677		
GREGG PARK					240	80						156	160		
WARD 29												87	429		
WARD 30												11	76		
WARD 31												37	244		
WARD 32												12	454		
WARD 33												84	461		
WARD 34					12	6						244	389	1	
ARCADIA					863	505	2					571	786		
ARDINCAPLE												11	240		
BALLENTINE												1,192	783		
BLUFF												47	1,132	1	
BLYTHEWOOD	1,000		670	2				348	4			1,039	1,045		
BRANDON												348	533		
BRIARWOOD								666	11		690	335	548		
COLLEGE PLACE												80	688		
COOPER					698	434	1					468	648		
DENNYSIDE												189	258		
DENTSVILLE												144	1,012		
EASTOVER												192	1,042		
EDGEWOOD												70	727		
ESTATES								1,579	29			934	1,052		
FAIRLAWN	225		600									195	627		
FAIRMOLD												16	617		
E FOREST ACRES					696	262						406	538		
N FOREST ACRES					534	328	1					355	543		
S FOREST ACRES					564	212						364	444		
NEW FRIARSGATE												855	794		
OLD FRIARSGATE												450	442		
GADSDEN												59	812		
GARNERS												85	273		
GREENVIEW												25	1,085		
HAMPTON												298	567		
HARBISON												943	1,395		
HOPKINS												112	1,072		
HORRELL HILL										960	4	507	597		
HUNTING CREEK										182		110	124		
KEELS	385	776										321	857		
KEENAN												162	513		
KILLIAN	132	244	1					407	14			300	666		
KINGSWOOD												278	754		
LINCOLNSHIRE	39	999										38	945		
LYKESLAND										1,272		606	966		
HEADOWLAKE	27	1,178	1									48	1,055		
MIDWAY												377	859		
HILL CREEK										562	5	238	528	3	
MONTICELLO	326	368										357	459		
NORTH SPRINGS								1,684	19			941	1,272		
OAKWOOD					436	273						267	434		
OLYMPIA												85	505		
PENNINGTON											587	328	397	258	
PINE LAKES											787	188	855	1	

CONTINUED ON NEXT PAGE

RICHLAND

STATE HOUSE DIST 077				STATE HOUSE DIST 078			STATE HOUSE DIST 079		STATE HOUSE DIST 088		CLERK OF COURT		
(R)	(D)	(D)	(W)	(R)	(D)	(W)	(R)	(W)	(P)	(W)	(R)	(D)	(W)
JR OU NT	MS C JO HT N LR	MS C JO HT N LR	W R I T E - I N	MC FJ RO ANE KS E S T E R	WR IT E - I N	MC O W T I T Y L I A M (B I L L)	WR IT E - I N	WR IT E - I N	PC R JO AM HER S J (B U B B A) L	WR IT E - I N	MM IA CT KN E E Y	MS C BO ART B A R A A	WR IT E - I N

PRECINCTS

PINWOOD				881	590	1				419	3	171	370	
PONTIAC												653	827	1
RIDGEWOOD												23	461	1
RIVERSIDE												843	1,127	
ST ANDREWS												303	425	
SATCHELFORD				417	180							253	331	1
SPRING VALLEY	441	723	1				1,113	9				954	1,476	2
SPRINGVILLE												958	613	
WALDEN												327	839	1
WHITWELL												489	1,050	
WILDEWOOD				840	271		556	2				951	787	
WOODFIELD				400	339	3						440	858	2
WOODLANDS												405	484	1
ABSENTEE TOTAL	72	117		423	154	1	250	5	154	2	1,330	1,764	5	
FAIL SAFE	2	9		15	7		9	1	56		68	204		
CURBSIDE/EMERGENCY				1			2		2		1	15		
FAIL SAFE CHALLENGE											35	77		
COUNTY TOTAL	2,649	5,684	5	7,166	3,690	9	6,614	94	5,681	23	29,534	58,791	23	

NOVEMBER 5, 1996 SOUTH CAROLINA STATE WIDE GENERAL ELECTION - OFFICIAL RESULTS

RICHLAND

PRECINCTS	SHERIFF			CORONER			COUNTY SCHOOL BOARD DISTRICT						(W)
	(R)	(D)	(W)	(R)	(D)	(W)	(NP)	(NP)	(NP)	(NP)	(NP)		
	A S L L O E A M F	M L O L T E O N	W R I T E - I M	M B A F R R A O N K I E I	A P L O V R I T E N E J R	W R I T E - I M	M B I U C R H K A E T L T	M F O V R I D N C E	M A S N A N I D N R G A	J M O C S E A P C H H E J R N	T T H R O A M N A C S I K	W R I T E - I M	
WARD 1	555	438		574	422		271	269	460	179	100	21	
WARD 2	66	185		60	189	1	35	71	47	36	11	3	
WARD 3	223	379		256	351		123	211	216	168	52		
WARD 4	220	333		243	319	2	147	224	224	117	56	1	
WARD 5	144	141	1	141	141		93	74	115	56	26	1	
WARD 6	449	284		529	211		186	211	254	150	143	1	
WARD 7	41	505		36	522		48	418	93	197	8	1	
WARD 8	37	442		28	464		37	370	73	220	4		
WARD 9	45	513		20	535	1	49	394	138	224	16		
WARD 10	513	427	1	600	333		226	254	391	161	177	1	
WARD 11	250	413	1	263	384	2	124	275	208	229	56	2	
WARD 12	500	403		582	309	2	246	275	381	151	132	1	
WARD 13	595	478	5	701	357		269	280	434	176	192	1	
WARD 14	548	369		617	294	1	245	232	375	163	226	2	
WARD 15	392	214		437	164		131	178	240	125	151		
WARD 16	599	248		641	207		193	214	287	161	362	1	
WARD 17	575	359	1	681	241		243	255	389	151	345	1	
WARD 18	191	383	1	200	368		100	222	138	112	35		
WARD 19	46	610		35	632		50	561	68	390	8	2	
WARD 20	199	412	1	242	375		102	246	188	133	52		
WARD 21	135	761	1	127	769		93	532	146	323	19		
WARD 22	120	610		100	433		63	271	116	180	16	1	
WARD 23	255	289		300	256		125	166	213	108	98	2	
WARD 24	435	164		472	128		144	142	222	115	222	1	
WARD 25	711	227		789	161		220	218	373	144	369		
WARD 26	436	317		501	255		214	206	333	137	161	1	
WARD 27	770	505		961	311	1	435	350	457	210	396	1	
GREGG PARK	225	90		245	75								
WARD 29	137	375		130	395		51	272	119	171	15		
WARD 30	20	69		18	74		13	39	31	22	2	1	
WARD 31	69	216		60	230		54	143	64	69	13		
WARD 32	31	430		18	451		49	358	97	214	10	4	
WARD 33	145	400		148	394	1	92	272	233	139	36	1	
WARD 34	339	303		414	236		153	167	199	111	89	1	
ARCADIA	806	541		998	361								
ARDINCAPLE	42	219		18	239		28	188	59	108	9		
BALLENTINE	1,238	770	1	1,533	451								
BLUFF	84	1,088		92	1,077		59	936	105	700	15		
BLYTHEWOOD	1,301	839	1	1,406	722								
BRANDON	454	432		628	258	1	221	236	302	146	205	1	
BRIARWOOD	482	619		557	336								
COLLEGE PLACE	144	641		121	651	1	95	408	135	322	17	1	
COOPER	699	450	1	768	365	1							
DENNYSIDE	196	253		241	213		78	185	115	124	49		
DENTSVILLE	253	913		246	928								
EASTOVER	212	1,011		310	937		143	849	224	699	69		
EDGEWOOD	138	658		124	681		86	506	155	323	16		
ESTATES	1,148	887		1,260	767	2							
FAIRLAWN	280	541		294	541		135	402	188	291	46		
FAIRWOLD	54	580		47	592		41	415	77	293	7	1	
E FOREST ACRES	597	328		747	203		203	231	371	245	214		
M FOREST ACRES	513	395		623	291		202	294	354	218	148		
S FOREST ACRES	550	253		657	158		175	246	303	179	243	1	
NEW FRIARSGATE	947	731		1,157	497								
OLD FRIARSGATE	543	371	2	627	287	1							
GADSDEN	106	766		188	701		55	667	141	465	19	3	
GARNERS	86	272		112	250		67	197	90	138	32		
GREENVIEW	87	1,001		61	1,054		91	955	189	676	10	1	
HAMPTON	493	392	2	550	315		243	211	341	145	146	1	
HARBISON	1,196	1,218		1,324	1,040								
HOPKINS	146	1,081		219	1,006		105	651	170	591	62	1	
HORRELL HILL	492	626	1	723	388	1	314	334	408	212	168	2	
HUNTING CREEK	130	106		169	65		68	55	64	33	60		
KEELS	457	722		489	684								
KEENAN	257	416	1	264	421	1	107	323	157	188	47		
KILLIAM	430	557	2	435	543	1							
KINGSWOOD	379	678		464	575		220	439	331	251	89	1	
LINCOLNSHIRE	134	855		85	920		138	580	204	479	25		
LYKESLAND	756	862	1	1,091	511		418	445	551	279	362	2	
MEADOWLAKE	116	978	1	86	1,034		93	807	191	557	13		
MIDWAY	529	706	1	613	641								
MILL CREEK	305	478		443	312	2	213	241	304	134	142	1	
MONTICELLO	376	460		439	383		158	243	208	206	53	1	
NORTH SPRINGS	1,239	1,027		1,358	904								
OAKWOOD	369	342		488	230		164	252	259	185	95	1	
OLYMPIA	135	452		159	439		80	325	124	219	23	1	
PENNINGTON	435	293		567	170		227	187	278	124	199	1	
PINE LAKES	289	751	1	345	696		184	487	298	313	85	1	
PINEWOOD	216	333		290	249		114	202	203	107	95	2	
PONTIAC	867	636	1	958	538	1							
RIDGEWOOD	79	405	1	53	432		50	278	77	249	15	1	
RIVERSIDE	1,102	929	4	1,245	734		530	509	774	404	216	3	
ST ANDREWS	371	362		459	272		175	203	201	135	74	1	
SATCHELFORD	370	212	1	470	108		133	166	265	136	152	2	
SPRING VALLEY	1,336	1,151	2	1,496	972	1							

CONTINUED ON NEXT PAGE

RICHLAND

SHERIFF			CORNER			COUNTY SCHOOL BOARD DISTRICT DIST 001					
(R)	(D)	(W)	(R)	(D)	(W)	(NP)	(NP)	(NP)	(NP)	(NP)	(W)
A S	M L	W	M B	A P	W	H B	M F	M M	J M	T T	W
L L	O	R	A	L D	R	I U	O	A	O C	H R	R
L O	L T	I	F R	V R	I	C R	V R	S N	S E	O A	I
E A	E T	T	R R	I T	T	H K	I D	A N	E A	M A	T E
M N	O	E	A O	N E	E	A E	N	N I	P C	A C	E
F	N	-	N N	E	-	E T	C	D N	H H	S I	-
		I	K	J	I	L T	E	R G	E R	K	I
		N	E I	R	N			A	J R		N
			I	.				C	N		

PRECINCTS

SPRINGVILLE	1,030	545	1,256	309	1						
WALDEN	398	766	437	727		194	410	309	259	71	1
WHITEWELL	626	929	692	838		356	556	504	318	95	1
WILDEWOOD	1,195	591	1,316	461							
WOODFIELD	609	711	696	636	1						
WOODLANDS	557	354	624	270		261	234	297	147	255	2
ABSENTEE TOTAL	1,679	1,499	1,962	1,167	3	304	524	705	367	303	3
FAIL SAFE	116	166	110	165		47	66	91	38	20	1
CURBSIDE/EMERGENCY	5	12	4	12		4	2	6	1	1	
FAIL SAFE CHALLENGE	51	64	51	61							
COUNTY TOTAL	40,226	49,116	46,416	42,774	29	11,203	23,815	17,530	16,246	7,563	127

RICHLAND

COUNTY SCHOOL BOARD DISTRICT
DIST 002

(NP)	(NP)	(NP)	(NP)	(NP)	(NP)	(NP)	(NP)	(NP)	(W)
B B	D G	M G	S H	M M	M M	P N	L P	M S	W
O L	E A	R	O A	C	O	H E	O R	A T	R
B A	A N	B E	U D	B C	M M	I W	I O	R R	I
B C	M I	O S	B D	I R	I T	L S	S P	T I	T
Y K	S	B H	H A	L A	K G	O	S	Y N	E
W		A	I D	L C	E O	M	T	G	-
L E		M		K	M			E	I
L			S	E	R			R	N
				N	R				Y

PRECINCTS

GREGG PARK	61	31	132	15	126	137	74	93	29	
ARCADIA	215	226	506	53	550	708	315	399	111	1
BLYTHEWOOD	332	445	816	59	735	767	398	600	281	2
BRIARWOOD	166	222	351	35	353	295	252	282	108	1
COOPER	195	132	391	62	442	551	293	292	105	1
DENTSVILLE	204	118	288	78	254	216	117	167	229	1
ESTATES	251	264	709	68	925	749	828	617	288	1
KEELS	207	227	319	58	297	273	204	266	324	
KILLIAN	154	154	276	32	250	250	167	227	234	1
MIDWAY	257	145	452	78	357	368	219	331	211	5
NORTH SPRINGS	276	319	779	76	1,064	942	724	584	426	1
PONTIAC	230	295	515	50	587	695	413	402	182	
SPRING VALLEY	320	344	822	69	833	1,529	590	700	616	1
WILDEWOOD	230	155	819	42	785	815	593	581	153	1
WOODFIELD	322	200	484	82	346	321	182	270	160	2
ABSENTEE TOTAL	123	102	253	68	311	253	162	246	107	3
FAIL SAFE	28	10	45	5	26	41	13	29	17	1
CURBSIDE/EMERGENCY	1		4		3	2		3	1	
COUNTY TOTAL	3,572	3,389	7,961	930	8,244	8,904	5,544	6,089	3,582	48

NOVEMBER 5, 1996 SOUTH CAROLINA STATE WIDE GENERAL ELECTION - OFFICIAL RESULTS

RICHLAND

	COUNTY SCHOOL BOARD DISTRICT DIST 005							CNTY SCHOOL BRD DIST DIST 012		COUNTY SCHOOL BOARD DISTRICT DIST 014			CNTY SOIL/WATER COM		
	(NP)	(NP)	(NP)	(NP)	(NP)	(NP)	(W)	(NP)	(W)	(NP)	(NP)	(W)	(NP)	(W)	
	S A E D R E M R A S M O N	E B L R I C O E T Y	K C I A M S E C	L M O A P R E T Z I N J E Z	M S U G M E H R R G S E		W R I T E - I M	M J E R I K F I T H C G O A B T		W R I T E - I M	B C I A L L T H E M	M D A S V H I S R L E Y G	W R I T E - I M	M C O L O R A R D A I M E	W R I T E - I M
WARD 1														672	51
WARD 2												2		93	51
WARD 3								266			8	13		293	
WARD 4								6			145	141		412	21
WARD 5											83	104		217	51
WARD 6								396	51					432	21
WARD 7								347	21					158	31
WARD 8								298	21					171	11
WARD 9														176	21
WARD 10														638	41
WARD 11											8	107		356	31
WARD 12														616	61
WARD 13														705	61
WARD 14														630	21
WARD 15														413	11
WARD 16														572	11
WARD 17														644	21
WARD 18								302	11					251	31
WARD 19								547	21					362	11
WARD 20								354	31					300	11
WARD 21								450	11					244	
WARD 22								284	31					231	
WARD 23														351	31
WARD 24														411	
WARD 25														613	21
WARD 26														548	31
WARD 27											833	255		897	
GREGG PARK														234	11
WARD 29								308	11					258	21
WARD 30											18	50	11	57	11
WARD 31								195	11					156	
WARD 32								376						219	11
WARD 33														334	31
WARD 34								352	31					378	31
ARCADIA														859	31
ARDINCAPLE											5	4		131	11
BALLENTINE		656	162	173	51	827								1,496	61
BLUFF											77	938		409	11
BLYTHEWOOD														1,335	71
BRANDON											476	237		572	21
BRIARWOOD														634	21
COLLEGE PLACE														355	21
COOPER														721	51
DENNYSDIE														235	
DENTSVILLE														417	31
EASTOVER											236	834	11	514	41
EDGEWOOD								368						279	
ESTATES														1,482	41
FAIRLAWN														473	11
FAIRWOLD								371	11					255	41
E FOREST ACRES								509	11					599	11
N FOREST ACRES								577	11					578	21
S FOREST ACRES														526	11
NEW FRIARSGATE		543	76	200	60	645	31							1,303	31
OLD FRIARSGATE		327	42	100	33	313	21							644	
GADSDEN											73	700		332	
GARNERS											90	206		174	11
GREENVIEW														271	11
HAMPTON														542	21
HARBISON		835	138	379	229	502	31							1,602	91
HOPKINS											154	736	21	312	
HORRELL HILL											525	386		760	51
HUNTING CREEK											142	35		140	
KEELS														629	11
KEENAN								396	21					336	11
KILLIAN														573	51
KINGSWOOD														651	31
LINCOLNSHIRE														357	
LYKESLAND											800	483		1,043	21
MEADOWLAKE														356	
MIDWAY														751	81
HILL CREEK											357	293	21	553	81
MONTICELLO														338	21
NORTH SPRINGS														1,580	41
OAKWOOD								464	21					459	31
OLYMPIA											110	360	11	225	11
PENNINGTON											241	81		518	
PINE LAKES											269	592		626	21
PINWOOD											219	219		363	
PONTIAC														1,095	11
RIDGEWOOD														193	31
RIVERSIDE														1,446	41
ST ANDREWS														402	
SATCHELFORD								385	31					422	2621

CONTINUED ON NEXT PAGE

RICHLAND

COUNTY SCHOOL BOARD DISTRICT DIST 005						CITY SCHOOL BRD DIST DIST 012			COUNTY SCHOOL BOARD DISTRICT DIST 014			CITY SOIL/WATER COM	
(NP)	(NP)	(NP)	(NP)	(NP)	(NP)	(W)	(NP)	(W)	(NP)	(NP)	(W)	(NP)	(W)
S A	E B	K C	L M	N S	W	W J	R E	W	B C	W D	W	W C	W
H M	L R	I A	O A	U	R	E	I K F	R	I A	A	R	O	R
E D	L I	M S	P R	G M	I	I	T I F	I	L U	S V	I	L M	I
R E	I C	E	E T	E M	T	-	E N C	E	L T	H I	T	O R	T
M R	O E	C	Z I	O E	E	-	G O	-	H E	I S	E	R A	E
A S	T		M	R R	-	G O	A	-	H E	R	-	R D	-
N	Y		J E	G S	I	B T	I	I	H	L	I	A	I
			Z	E	M		N	N		E	N	I	N
												E	

PRECINCTS

SPRING VALLEY												1,636	61
SPRINGVILLE	1	313	183	105	48	799						1,128	11
WALDEN												625	61
WHITWELL												969	71
WILDEWOOD												1,182	21
WOODFIELD												713	61
WOODLANDS												609	11
ABSENTEE TOTAL		60	15	44	17	96	1	203	4	133	113	1,682	81
FAIL SAFE		4	1	2	4	1		33		9	10	161	51
CURBSIDE/EMERGENCY		1						1		1	1	3	
FAIL SAFE CHALLENGE												65	11
COUNTY TOTAL	1	2,739	617	1,001	442	3,183	91	7,808	381	5,012	6,900	52,681	2361

NOVEMBER 5, 1996 SOUTH CAROLINA STATE WIDE GENERAL ELECTION - OFFICIAL RESULTS

SALUDA

	PRESIDENT AND VICE PRESIDENT						U S SENATE					
	(R)	(L)	(D)	(USTP)	(PAT)	(REF)	(NL)	(R)	(L)	(D)	(REF)	(NL)
	H J	H J	B A	H H	R P	R P	J M	H T	R Q	E C	P A	A E
	A	A O	I L	O E	O A	O A	O I	H	I U	L L	E S	N T
	B C	R R	L	W R	S T	S T	H K	S U	C I	L L	T H	M T
	O K	R J	L G	A B	S	S	N E	T R	H L	I S	E Y	E E
	B	Y O	O	R E	C	C		R M	A L	O E	R	T S
	K	R	C R	D R	P H	P H	H T	O O	R I	T	J	T
	D E	B G	L E	T	E O	E O	A O	M M	D A	T		E
	O M	R E	I	P	R A	R A	A G	M P				C
	L P	O M	N	H W	O T	O T	E P		T	S		
	E	W S	T O	I	T E	T E	L K			P R		
		N E	O	L T			I N			I N		
		E N	N	L I			S			G S		
				I T								
				P U								
				S S								
PRECINCTS												
CENTENNIAL	131		80		17	10		184	2	58	4	1
CLYDE	117		41	1	12	9		131	1	51	2	1
DELMAR	74	1	52	1	5	3		90		51		3
FRUIT HILL	76		230	1	10	14		119		224	1	5
HIGGINS-ZOAR	117	1	79		14	11		141		80	5	1
HOLLY	292	2	183	3	11	14		337	3	92	5	2
HOLLYWOOD	328		177	1	22	19		411	4	141	2	2
HOLSTONS	191		133		13	11		256		116		
MAYSON	111		58		12	1		133	2	49		2
MT. WILLING	49		63		7	3		83		53		1
PLEASANT CROSS	55	1	83		2	3		86	2	67		2
PLEASANT GROVE	185	1	86	1	10	9		213	3	88	1	1
RICHLAND	86		90		11	2		140	2	60		
RIDGE SPRING - MONETTA	160		257		8	12		239	1	242	1	
SALUDA NO. 1	175	2	497	1	14	12	1	307	6	462	2	9
SALUDA NO. 2	380		267		23	15		464	2	241	3	7
SARDIS	181		82		11	12		212	5	80	1	
WARD	83		108		5	4		133	2	77		
ABSENTEE TOTAL	31							129	2	94		1
CHALLENGE BALLOT	2							2		1		
FAIL SAFE	1							2		1		
COUNTY TOTAL	2,825	8	2,486	9	207	164	1	3,812	37	2,328	27	38

NOVEMBER 5, 1996 SOUTH CAROLINA STATE WIDE GENERAL ELECTION - OFFICIAL RESULTS

SALUDA

	REPRESENTATIVE IN CONGRESS DIST 085			STATE SENATE DIST 018		STATE HOUSE DIST 012		STATE HOUSE DIST 059		STATE HOUSE DIST 082		SOLICITOR DIST 011	PROBATE JUDGE	
	(R)	(D)	(NL)	(R)	(D)	(P)	(D)	(R)	(D)	(R)	(D)	(R)	(R)	(D)
	H G	D D	L P	J G	H L	J H	H P	H S	H J	C J	H C	H H	H H	H P
	R	E O	I E	I O	A	E C	A	P	E O	L A	L	Y	I	E O
	L A	B R	N M	H R	J H	N A	A R	P	L R	Y C	W Y	D E	R T	L R
	I H	B M	D M	D	A D	N B	A R	M E	V D	D K	I B	O R	A C	I T
	N A	I	A I	O	M E	I E	N S	O A	I A	E S	L R	N S	N H	S E
	D M	E	N	N	E R	N E		L M	M M	O	L U	A	D E	S R
	S		L G	S		G S		Y A	A	R N	I N	L	Y L	A
	E Y		T O			S		N	C		A H	D	L	A
			N			G						V		
PRECINCTS														
CENTENNIAL	152	89	2	146	103	85	34	92	25			220	203	47
CLYDE	129	51	2	112	72			144	39			164	130	56
DELMAR	90	47	3	76	67			101	43			123	94	49
FRUIT HILL	100	249	1	95	255					234	114	141	114	236
HIGGINS-ZOAR	121	99	4	85	140			156	71			171	155	71
HOLLY	322	94	10	287	141			360	76			399	337	97
HOLLYWOOD	401	147	1	306	255			477	86			488	473	89
HOLSTONS	236	125	7	183	187			262	109			304	269	122
MAYSON	109	71	1	92	92	97	67					142	139	47
MT. WILLING	72	63	2	49	89			86	53			92	76	63
PLEASANT CROSS	70	80	1	61	92					96	59	91	72	84
PLEASANT GROVE	220	72	6	186	115			249	54			274	243	64
RICHLAND	129	72		95	106			146	55			164	128	76
RIDGE SPRING - MONETTA	193	271	7	148	329			179	304			269	216	263
SALUDA NO. 1	237	521	10	158	620			323	459			400	338	448
SALUDA NO. 2	426	273	5	274	427			521	186			575	508	204
SARDIS	207	84	4	184	112			229	61			132	113	97
WARD	102	104	1	84	125			122	87			261	211	82
ABSENTEE TOTAL	122	97	1	99	125	1	1	141	59	15	8	162	138	88
CHALLENGE BALLOT	2	1		2	1			3				3	3	
FAIL SAFE		3		1	2							2	2	1
COUNTY TOTAL	3,440	2,613	68	2,723	3,455	183	102	3,591	1,767	345	181	4,577	3,942	2,284

NOVEMBER 5, 1996 SOUTH CAROLINA STATE WIDE GENERAL ELECTION - OFFICIAL RESULTS

SPARTANBURG

PRESIDENT AND VICE PRESIDENT

U S SENATE

(R)	(L)	(D)	(USTP)	(PAT)	(REF)	(NL)	(R)	(L)	(D)	(REF)	(NL)
J	H	B	H	R	R	J	T	R	E	P	A
A	A	I	O	O	O	O	H	I	L	E	S
B	R	L	N	A	A	H	S	U	L	T	N
O	R	L	R	S	S	K	U	R	L	H	T
K	J	G	A	S	S	N	R	C	L	E	E
B	O	O	B	S	S	E	M	I	L	T	N
D	R	C	R	C	C	H	O	H	I	S	E
O	B	R	D	P	P	T	A	R	O	E	
M	R	E	R	H	H	M	D	T	J	C	
P	O	I	I	E	E	D					
	N	N	L	O	O						
	E	T	I	T	T						
	M	O	L	E	E						
			I	T	T						
			T	E	E						
			I								
			T								
			P								

PRECINCTS

WOODRUFF NO. 2	237	2	211	1	37	14	272	9	184	8	51
ARCADIA	47		47		8	2	58	1	44		11
ARLINGTON	639	5	249	1	25	15	622	10	272	9	51
ARROWOOD	96		59		7	2	99	2	60	1	21
BALLENGER	474	1	222	2	45	20	521	14	207	10	41
BEN AVON	1,230	5	340		41	24	1,190	24	376	17	101
BOILING SPRINGS	1,933	12	818	7	157	46	1,993	54	809	34	181
BISHOP	585	2	306		26	24	585	6	309	9	61
BOWEN	517	2	220	2	37	27	536	8	230	10	31
BRKLYN CS FINGV	424	3	326	3	44	20	433	15	337	10	71
CAMPOBELLO	516	2	249	1	55	21	546	13	250	8	21
CAMPTON	1,520	12	1,062	6	112	49	1,599	31	1,045	30	151
CANAAN	236	1	124	2	24	5	268	4	111	2	11
CANNONS CAMPRD	246	1	158		25	8	275	6	147	5	41
CAVINS-HOBBYSV	175	1	82	1	17	3	174	7	91	2	21
CEDAR SPRINGS	455	5	290	2	34	19	473	8	291	11	41
CHEROKEE SPRGS	620		274		37	11	623	16	273	10	41
CHESNEE	352	2	395	6	41	18	401	13	380	4	71
CLIFTON	164	3	131		12	5	176	1	122	5	21
CONVERSE	239	5	199		22	15	268	13	178	7	41
COMPENS	575	4	538	4	61	22	622	19	507	8	51
CRESCENT	273	6	128	2	30	8	292	8	122	9	71
CROSS ANCHOR	126		143	1	15	3	145	3	127		61
CUNNINGHAM	516	1	213	4	22	16	506	5	235	7	51
DEYOUNG	238	3	112		19	6	254	14	103	1	11
DRAYTON	108	1	151	2	17	8	135	4	136	4	41
DUNCAN	493	5	494	1	63	29	568	13	451	12	111
EAST GREER	38		257	2	4	4	47		246	2	
ENDREE	213	2	208		31	10	270	3	176	4	11
FAIRFOREST	678	5	386		41	18	713	12	378	11	21
FAIRMONT	469	3	336	1	36	20	478	11	341	9	51
GLENDALE	313	5	160		30	9	314	15	173	6	11
GRAMLING	354	8	131		37	9	382	11	131	3	61
HAYNE SHOP	164	2	208	4	23	8	199	10	188	6	41
HILL TOP	119	2	102		9	5	128	7	90	5	21
HOLLY SPRINGS	462		192	2	27	20	479	9	191	10	61
INMAN	646	5	674	4	52	23	712	16	645	10	31
JACKSON HILL	108	1	80		12	6	104	2	93	2	31
JOHNSON CITY	93	1	126	2	22	6	130	8	105	3	
LANDRUM	693	2	397	7	41	24	720	11	379	13	51
LYMAN	627	4	374	7	44	18	678	18	352	9	81
MAYO	437	1	253	1	48	21	475	8	232	10	41
MOTLOW	187	1	127		19	8	191	5	132	1	61
MOORE-SWITZER	378	3	143	1	19	10	392	6	136	7	61
NEW PROSPECT	553	2	286	1	42	14	582	15	266	9	21
PACOLET	326	4	328	3	33	19	361	6	305	9	61
PACOLET MILLS	158	9	311		26	14	214	11	276	4	11
PAULINE-GLENN S	220	2	142	1	21	4	252	3	112	3	61
PELHAM	162		56	2	14	4	164	6	57	2	11
POPLAR SPRINGS	699	3	269	1	41	25	707	14	289	8	41
POMELL-SAXON	141	1	285	1	19	6	163	5	276	1	41
REIDVILLE	716	2	328	4	56	31	750	18	329	13	81
ROEBUCK	837	9	767	1	58	22	864	25	761	9	161
CARVER JUNIOR HIGH	33	2	389	1	2	3	46	1	366	1	11
SPTB HUMAN RESOURCE CTR	15	2	200	1	1	3	32	3	180	3	31
C C WOODSON CENTER	14	6	747	5	2	1	25	8	701		31
PINE ST ELEMENTARY SCHOOL	640	2	202		9	14	623	11	210	10	21
TRINITY METHODIST CHURCH	726	4	269		22	13	734	11	264	12	21
CENTRAL FIRE STATION	68	1	400	1	7	2	79	5	388	1	31
SPARTANBURG HIGH SCHOOL	1,278	9	667	3	49	32	1,263	24	661	19	201
UNION STREET FIRE STATION	293	3	460		19	17	305	14	440	9	111
AMERICAN LEGION	181		96		10	3	192	1	87	3	
PARK HILLS ELEMENTARY SCH	83	6	477	2	10	2	99	10	454	1	21
PARK HILLS BAPTIST CHURCH	183	4	160		14	7	197	5	156	1	51
WOODLAND HEIGHTS REC CENT	528	6	398	1	20	14	534	15	380	10	81
CAHELOT FIRE STATION	454	5	480	2	38	9	456	12	485	7	51
BEAUMONT METHODIST CHURCH	129	2	118	1	13	14	148	2	119	4	21
MEMORIAL AUDITORIUM ARENA	42	1	174	1	3	1	50	4	166	1	
CLEVELAND ELEMENTARY SCH	79	1	530	2	9	4	109	5	497	2	31
BUNTON CHURCH	17	1	397	3	2		23	2	382		
STARTEX	126		163	1	17	6	138	4	158	3	11
UNA	25		128	1	6	2	35	4	116	1	21
VICTOR HILL	296	8	323		37	7	346	10	285	3	31
WALNUT GROVE	566	6	225	3	59	17	583	19	234	7	51
WELLFORD	208	5	450	2	42	19	268	10	408	11	31
WEST VIEN	1,723	9	751	3	113	42	1,685	35	847	30	121
CROFT	298	2	246	1	20	15	313	7	239	6	21
WHITNEY STA A 1	517	8	383	2	47	22	536	16	401	11	21
WHITNEY STA. B	132	2	254	3	14	9	160	5	233	3	31
WOODRUFF NO. 1	363	2	396	4	49	12	426	10	355	6	91

CONTINUED ON NEXT PAGE

SPARTANBURG

PRESIDENT AND VICE PRESIDENT						U S SENATE					
(R)	(L)	(D)	(USTP)	(PAT)	(REF)	(NL)	(R)	(L)	(D)	(REF)	(NL)
M J	H J	B A	H H	R P	R P	J M	M T	R Q	E C	P A	A E
A	A O	I L	O E	O A	O A	O I	H	I U	L L	E S	N S
B C	R	L	W R	S T	S T	H K	S U	C I	L D	T H	N T
B O K	R J	L G	A B	S	S	N E	T R	M L	I S	E Y	E E
B	Y O	O	R E	C	C		R M	A L	O E	R	T S
K	R R	C R	D R	P H	P H	H T	O O	R I	T	J	T E
D E	B G	L E	T	E O	E O	A O	M M	D A	T		
O M P	R E	I	P	R A	R A	G M		N			
L P	O N	N	H W	O T	O T	E P		T	S		C
E	W S	T	I	T E	T E	L K			P R		
	N E	N	L I			I N			I		
	E N		T I			N S			M G		
			P U						S		
			S S								

PRECINCTS

WOODRUFF NO. 3	141	3	148	3	20	8	1	167	3	135	3	6
WOODS CHAPEL	114	2	62	1	14	4		113	3	72	3	
ZION HILL	1,044	11	455	3	41	14	3	1,047	18	459	7	7
ARKWRIGHT	193	6	187	3	19	10		202	10	193	2	3
BOBO	205	3	202	1	12	6		210	10	204	2	1
WHITE STONE	162	1	180	1	14	5	2	182	9	150	3	7
WHITNEY STA A 2	332		236		20	12		362	10	209	6	
ABSENTEE TOTAL	1,654	12	1,185	7	38	42	9	1,915	29	1,236	22	34
FAIL SAFE	89		87		9	15		100	4	96	5	
CURBSIDE/EMERGENCY	116	1	67	1	3	5		147	3	79	1	2
FAIL SAFE CHALLENGE	80		55		8	6		98	4	68		
COUNTY TOTAL	35,972	297	26,814	155	2,670	1,215	73	38,051	932	26,169	618	427

NOVEMBER 5, 1996 SOUTH CAROLINA STATE WIDE GENERAL ELECTION - OFFICIAL RESULTS

SPARTANBURG

PRECINCTS	REPRESENTATIVE IN CONGRESS			STATE SEN		STATE SENATE		STATE SEN		STATE HOUSE		STATE HOUSE		STATE HOUSE		STATE HOUSE	
	DIST 004	DIST 011	DIST 012	DIST 013	DIST 014	DIST 015	DIST 016	DIST 017	DIST 018	DIST 019	DIST 020	DIST 021	DIST 022	DIST 023	DIST 024	DIST 025	
	(R) M I N A B G O L B I S	(D) D C A U R R R R E Y L E	(NL) C W . A L F T A E Y R E S	(D) M R E G E L S E E M G	(R) M R U J S O S H E M L L R	(D) L O E R O T M I A Z R D O	(R) M C O C U . R T Y E R Y O N E	(D) M W I D L O D N E R Y	(R) M V A L U E G H W I N S R	(D) M L E B E R E N D A	(R) M S M D I O T U H G	(R) M L I L T M L N E J O H N	(R) M H A J W O K H I N S	(R) M L A S N T F E O V R E D			
WOODRUFF NO. 2	331	131	5			308											354
ARCADIA	61	39			59	36											68
ARLINGTON	735	173	1		694	184											
ARROWOOD	112	41		76													
BALLENGER	590	141	2		548	158											
BEN AVON	1,376	209	3		1,351	193						134	1,118		157		
BOILING SPRINGS	2,324	487	19	1,728			25					5					
BISHOP	668	218	7				641										670
BOWEN	633	143	3	412													
BRKLYN CS FINGV	518	249	6	453													
CAMPOBELLO	656	151	8		602	186											
CAMPTON	1,881	754	14	1,542													
CANAAN	289	82	3		273	81											301
CANNONS CAMPRD	310	107	5				326						315				
CAVINS-HOBBYSV	208	53	1				203										220
CEDAR SPRINGS	542	218	8		541	217										582	
CHEROKEE SPRGS	715	189	2				669						202				
CHESNEE	482	288	6	478													
CLIFTON	206	90	1				221							229			
CONVERSE	304	143	3				315						311				
COMPENS	713	396	5				793							799			
CRESCENT	339	90	7				332										361
CROSS ANCHOR	162	108	5				162	167									
CUNNINGHAM	590	144	5	396	7												
DEYOUNG	295	73					298										
DRAYTON	155	110	5				171						173				
DUNCAN	661	360	4		610	358				11							
EAST GREER	52	239	1		43	244				64							
ENDREE	295	147	3				303										328
FAIRFOREST	840	251	6		807	261										868	
FAIRMONT	564	258	3				571										595
GLENDALE	361	125	5				366								387		
GRAHLING	440	82	2		405	92											
HAYNE SHOP	222	143	3	243													
HILL TOP	146	73	2	122													
HOLLY SPRINGS	557	119	5	9	516	139											
INMAN	820	501	6	876													
JACKSON MILL	145	48			139	49											
JOHNSON CITY	142	86	2	149													
LANDRUM	826	260	6		759	289											
LYNAM	781	238	4		734	254											
MAYO	548	148	6				544						529				
MOTLOW	239	84	2		218	93											
MOORE-SWITZER	457	87	3				441										458
NEW PROSPECT	635	205	6	422													
PACOLET	422	234	4				420							474			
PACOLET HILLS	227	240	6				240							254			
PAULINE-GLENN S	288	74	3				276	102									163
PELHAM	187	43	1		179	43											841
POPLAR SPRINGS	834	183	5				833										
POWELL-SAXON	189	242	4	305								280					
REIDVILLE	850	229	7				849										731
ROEBUCK	1,024	597	10		981	613										1,089	
CARVER JUNIOR HIGH	42	362	1	372								87					
SPTB HUMAN RESOURCE CTR	33	181	3	195								376					
C C WOODSON CENTER	34	688	3	706								202					
PINE ST ELEMENTARY SCHOOL	737	106	2		756	87							741				
TRINITY METHODIST CHURCH	822	165	11		851	156						39	831				
CENTRAL FIRE STATION	97	363	4	410								414					
SPARTANBURG HIGH SCHOOL	1,463	459	18					1,472					1,233	283			
UNION STREET FIRE STATION	381	386	1		371	372						278	336				
AMERICAN LEGION	221	56	1		206	61						130					
PARK HILLS ELEMENTARY SCH	119	428	1	474								483					
PARK HILLS BAPTIST CHURCH	236	119	3		233	114										239	
WOODLAND HEIGHTS REC CENT	616	295	7		633	267										648	
CAMELOT FIRE STATION	574	384	1		542	372										620	
BEAUMONT METHODIST CHURCH	178	85					187						1	188			
MEMORIAL AUDITORIUM ARENA	53	155	3	181								183					
CLEVELAND ELEMENTARY SCH	123	480		521								521					
BUNTON CHURCH	25	377	1	391								396					
STARTEX	174	121			152	124											
UNA	41	109	1	133								5					
VICTOR MILL	375	251	3		341	257				337							
WALNUT GROVE	693	140	8				668	67									583
WELLFORD	307	357	1	459													
WEST VIEW	2,058	504	9		1,981	485										2,077	
CROFT	377	175	3				385										
WHITNEY STA A 1	644	283	6				665						651	411			
WHITNEY STA. B	179	203	1	276									78				
WOODRUFF NO. 1	494	284	5				497										544
WOODRUFF NO. 3	202	99	3				202										219
WOODS CHAPEL	132	54	1		128	57				7							
ZION HILL	1,204	293	13				1,208						42	1,199			268
ARKWRIGHT	242	148	2		220	153						19				239	

CONTINUED ON NEXT PAGE

SPARTANBURG

REPRESENTATIVE IN CONGRESS			STATE SEN		STATE SENATE		STATE SEN		STATE HOUSE		STATE HOUSE		STATE HOUSE		STATE HOUSE		STATE HOUSE	
DIST 004			DIST 011		DIST 012		DIST 013		DIST 015		DIST 018		DIST 021		DIST 022		DIST 025	
(R)	(D)	(NL)	(D)	(R)	(D)	(R)	(D)	(R)	(D)	(R)	(D)	(R)	(R)	(R)	(R)	(R)	(R)	
M I	DC	CW	MR	MR	LO	MC	MW	MA	ML	MS	ML	MI	MA	ML	MA	ML	MA	
N	AU	AL	GE	JS	ER	CO	DI	VA	LE	SM	LI	JA	ML	MA	ML	MA	ML	
B G	RR	FL	LS	OS	OT	CU	DL	LU	BE	DI	LT	JW	SN	TF	VR	ED	ED	
O L	RR	FT	EE	HE	NI	RT	OD	EG	RE	OT	AT	OK	TF	VR	ED	ED	ED	
B I	EY	AE	EN	HL	AZ	NT	NE	WH	RE	UH	NL	HY	EO	VR	ED	ED	ED	
S	L	YS	N	NL	R	TY	MY	IS	ND	C	NE	MS	VR	ED	ED	ED	ED	
	L	ES	G	HL	O	RY			A		JO							
	E			R		ONE					N							

PRECINCTS

BOBO	249	162	21	252	160												276	
WHITE STONE	219	115	61	3	31	225										93	12	126
WHITNEY STA A 2	394	170	21			397									392			
ABSENTEE TOTAL	2,232	917	37	580	908	331	806	8	3	194	449	365	450	245				
FAIL SAFE	134	69	21	42	51	27	54			27	24	22	31	18				
CURBSIDE/EMERGENCY	174	52	51	22	100	26	36			42	17	10	17	43				
FAIL SAFE CHALLENGE	114	49	11															
COUNTY TOTAL	44,339	19,767	404	11,973	17,194	6,542	16,109	344	464	4,449	6,566	5,651	7,374	6,800				

NOVEMBER 5, 1996 SOUTH CAROLINA STATE WIDE GENERAL ELECTION - OFFICIAL RESULTS

SPARTANBURG

PRECINCTS	STATE HOUSE	STATE HOUSE	STATE HOUSE	SOLICITOR	CLERK OF COURT	SHERRIFF	CORONER	CHTY ENCL	CHTY ENCL	COUNTY COUNCIL			
	DIST 456	DIST 457	DIST 458	DIST 457				DIST 001	DIST 003	DIST 004			
	(R)	(R)	(R)	(D)	(R)	(D)	(R)	(D)	(R)	(R)	(D)		
WOODRUFF NO. 2				324	255	199	332	160	325		257	205	
ARCADIA				72	46	55	39	63	70				
ARLINGTON	776			747	657	236	702	213	748				
ARROWOOD			108	111	94	62	112	55	121				
BALLENGER	621			590	499	225	508	242	597				
BEN AVON				1,409	1,188	378	1,254	315	1,387		1,348		
BOILING SPRINGS		1,344	956	2,353	1,859	953	2,113	824	2,435				
BISHOP				660	560	315	588	326	648				
BOWEN			591	183	660	501	267	582	214	670	537	364	
BRKLYN CS FINGV			464	310	517	389	370	474	337	530			
CAMPOBELLO			553	267	652	507	290	564	260	676			
CAMPTON		1,944		1,931	1,413	1,210	1,718	1,012	1,964				
CAMAAN				301	243	129	227	161	290				
CANNONS CAMPRD				326	253	166	269	165	321		316		
CAVINS-HOBBYSV				208	176	83	204	71	205			192	80
CEDAR SPRINGS				587	454	315	492	293	580	72			
CHEROKEE SPRGS			474	167	694	583	307	635	297	709			
CHESNEE			438	335	496	370	383	471	327	504			
CLIFTON				226	153	142	147	162	221		209		
CONVERSE				321	264	179	243	225	320		314		
COMPENS				746	586	517	591	577	733		739		
CRESCENT				340	273	135	334	104	335			291	132
CROSS ANCHOR				173	125	148	139	144	171			144	134
CUNNINGHAM	615			602	474	250	501	259	614				
DEYOUNG	300			295	247	119	263	105	297			264	104
DRAYTON				181	105	162	148	134	180		165		
DUNCAN	722			669	508	499	596	468	694				
EAST GREER				60	37	249	53	239	61			42	248
ENOREE				313	251	188	286	168	319			265	185
FAIRFOREST				879	704	394	760	353	878				
FAIRMONT	18			584	457	355	536	306	585				
GLENDALE				367	292	192	293	213	370			306	181
GRANLING			367	154	429	338	179	338	200	440			
HAYNE SHOP		237		251	153	252	201	204	230				
HILL TOP		149		151	117	102	126	102	160				
HOLLY SPRINGS	576		6	558	422	251	439	256	561				
INMAN	147	722		851	621	683	671	708	866				
JACKSON HILL	163			156	94	105	124	81	152				
JOHNSON CITY		155		150	111	123	131	115	153				
LANDRUM			777	361	810	675	392	768	833				
LYMAN	884			799	611	417	716	341	812				
MAYO				555	425	258	492	241	554				
MOTLOW			212	121	243	194	129	194	145	248			
MOORE-SWITZER				443	360	162	415	137	443				
NEW PROSPECT			570	278	644	518	325	583	300	665			
PACOLET				417	343	309	327	374	427			360	314
PACOLET HILLS				238	172	298	206	301	230			189	288
PAULINE-GLENN S				287	221	146	232	146	303			256	119
PELHAM	198			193	160	61	175	50	194			169	53
POPLAR SPRINGS				841	714	295	742	290	838				
POMELL-SAXON		26		204	152	278	186	263	211	302			
REIDVILLE	185			854	720	348	759	354	871			751	335
ROEBUCK				1,077	846	780	949	718	1,094	575			
CARVER JUNIOR HIGH				66	37	368	58	360	60	370			
SPTB HUMAN RESOURCE CTR				54	23	187	46	168	54	192			
C C WOODSON CENTER				64	18	705	59	669	59	715			
PINE ST ELEMENTARY SCHOOL				752	598	242	683	156	724		731		
TRINITY METHODIST CHURCH				893	698	297	783	231	875		873		
CENTRAL FIRE STATION				128	69	399	108	369	135	415			
SPARTANBURG HIGH SCHOOL				1,521	1,272	667	1,435	539	1,489	2031	1,275		
UNION STREET FIRE STATION				428	317	441	376	405	425	270	357		
AMERICAN LEGION				233	172	102	207	79	227	117	53		
PARK HILLS ELEMENTARY SCH				180	87	464	121	445	171	457			
PARK HILLS BAPTIST CHURCH				250	176	178	225	141	249				
WOODLAND HEIGHTS REC CENT				668	497	397	618	337	652				
CAMELOT FIRE STATION				634	482	463	567	404	637	247			
BEAUMONT METHODIST CHURCH				192	137	115	154	119	195	85	82		
MEMORIAL AUDITORIUM ARENA				64	35	174	55	163	63	173	1		
CLEVELAND ELEMENTARY SCH				149	89	505	137	478	143	522	2		
BUNTON CHURCH				50	17	390	39	370	44	392			
STARTEX	176			168	123	171	149	159	172				
UNA		50		54	29	120	30	127	56	47			
VICTOR MILL	73			392	320	280	388	250	390			351	266
WALNUT GROVE				684	547	275	584	288	695			630	213
WELLFORD	372			318	212	452	288	417	337				
WEST VIEW				2,088	1,683	815	1,895	712	2,097				
CROFT				404	318	231	336	239	398	92		235	186
WHITNEY STA A 1				674	533	391	601	363	679		646		
WHITNEY STA. B		174		189	131	254	157	250	191	119	138		
WOODRUFF NO. 1				505	373	387	497	313	501			393	385
WOODRUFF NO. 3				207	159	139	195	126	205			167	143
WOODS CHAPEL	136			135	116	69	118	73	137			116	278
ZION HILL				1,220	1,043	452	1,107	415	1,199	121	945		

CONTINUED ON NEXT PAGE

SPARTANBURG

STATE HOUSE DIST 056		STATE HOUSE DIST 057		STATE HOUSE DIST 058		SOLICITOR DIST 007		CLERK OF COURT		SHERIFF		CORONER		CNTY CNCL DIST 001		CNTY CNCL DIST 003		COUNTY COUNCIL DIST 004	
(R)	(D)	(R)	(D)	(R)	(D)	(R)	(D)	(R)	(D)	(R)	(D)	(R)	(D)	(R)	(D)	(R)	(D)	(R)	(D)
M A	M D	M W	J R	M G	M H	G M	M C	C G	M B	M C	M B	M A	D A	L	A	L			
L	A	A	O O	O	A	A A	O	H R	U	O	R	D	A	L					
R L	R V	B L	H L	H S	M M	I S	B F	A A	J R	J D	D I	R A	M L						
I I	A E	D K	N L	O S	A M	L T	I F	R Y	I N	O E	A T	O M	N E						
T S	L M	B E	I	L E	R O	E	L E	L	M E	H -	V T	C S	Y N						
A O	P P	R	M M	M T	K N	R	L Y	E	T	M S	I	K							
N	H O		S	A T	D	S		S		N T	D								
	R T			N						Y E									
				J						W A									
				R	C R					R T									

PRECINCTS

ARKWRIGHT					242	184	202	199	212	245	3								
BOBO					277	200	223	226	200	278									
WHITE STONE					229	172	163	204	148	221	129					106	79		
WHITNEY STA A 2					411	312	250	373	213	410			413						
ABSENTEE TOTAL	197	252	213	82	2,391	1,736	1,301	2,041	1,090	2,405	242		708		163	127			
FAIL SAFE	7	10	15	5	142	99	97	108	95	142	39		41		12	1			
CURBSIDE/EMERGENCY	7	13	3	1	159	130	83	143	74	158	16		24		48	17			
FAIL SAFE CHALLENGE					117	89	63	107	54	121									
COUNTY TOTAL	6,173	5,076	5,747	2,611	45,857	35,723	27,857	40,357	25,733	46,082	5,915	9,380	6,244	4,227					

SPARTANBURG

WATER SHED DIRECTORS		SL NTR COM	
DIST 851			
(NP)	(NP)	(NP)	(NP)
W C	W H	W P	W J
O	C	E	O
C P	J A	R R	B H
H E	A B	O R	R N
A L	C E	B I	Y S
R A	K E	E N	A O
L N		R E	N N
E D		T	E
S		J	
		J R	

PRECINCTS

WOODRUFF NO. 2				228
ARCADIA				461
ARLINGTON				372
ARROWOOD				50
BALLENGER				307
BEN AVON				697
BOILING SPRINGS				1,474
BISHOP				334
BOWEN				364
BRKLYN CS FINGV				304
CAMPOBELLO				396
CAMPTON				1,104
CANAAN				181
CANNONS CAMPRD				181
CAVINS-HOBBYSV				150
CEDAR SPRINGS				365
CHEROKEE SPRGS				327
CHESNEE				281
CLIFTON				142
CONVERSE				181
COMPENS	5	5	5	423
CRESCENT				192
CROSS ANCHOR				104
CUNNINGHAM				329
DEYOUNG				136
DRAYTON				139
DUNCAN				386
EAST GREER				33
ENDREE				228
FAIRFOREST				493
FAIRMONT				338
GLENDALE				181
GRAMLING				266
HAYNE SHOP				144
HILL TOP				71
HOLLY SPRINGS				320
INMAN				537
JACKSON HILL				116
JOHNSON CITY				82
LANDRUM				380
LYMAN				406
MAYO	3	3	3	314
MOTLOW				154
MOORE-SWITZER				276
NEW PROSPECT				316
PACOLET				250
PACOLET MILLS				136
PAULINE-GLENN S				146
PELHAM				131
POPLAR SPRINGS				435
POWELL-SAXON				104
REIDVILLE				507
ROEBUCK				764
CARVER JUNIOR HIGH				32
SPTB HUMAN RESOURCE CTR				41
C C WOODSON CENTER				46
PINE ST ELEMENTARY SCHOOL				324
TRINITY METHODIST CHURCH				506
CENTRAL FIRE STATION				96
SPARTANBURG HIGH SCHOOL				729
UNION STREET FIRE STATION				259
AMERICAN LEGION				119
PARK HILLS ELEMENTARY SCH				112
PARK HILLS BAPTIST CHURCH				135
WOODLAND HEIGHTS REC CENT				418
CAMELOT FIRE STATION				420
BEAUMONT METHODIST CHURCH				116
MEMORIAL AUDITORIUM ARENA				38
CLEVELAND ELEMENTARY SCH				86
BUNTON CHURCH				36
STARTEX				97
UNA				38
VICTOR HILL				207
WALNUT GROVE				400
WELLFORD				191
WEST VIEW				1,102
CROFT				218
WHITNEY STA A 1				378
WHITNEY STA. B				101
WOODRUFF NO. 1				398
WOODRUFF NO. 3				157
WOODS CHAPEL				87
ZION HILL				587
ARKWRIGHT				152
BOBO				146

CONTINUED ON NEXT PAGE

SPARTANBURG

WATER SHED DIRECTORS		SL. NTR. COM.	
DIST. 051			
(NP)	(NP)	(NP)	(NP)
M C	M M	M P	M J
O	C	E	O
CP	J A	RR	B H
HE	A B	OR	R M
AL	C E	B I	Y S
RA	K E	E N	A O
LN		R E	N H
ED		T	
S		J	E
		J R	

PRECINCTS

WHITE STONE				136
WHITNEY STA A 2				227
ABSENTEE TOTAL	3	2	2	1,455
FAIL SAFE				88
CURBSIDE/EMERGENCY				88
FAIL SAFE CHALLENGE				68
COUNTY TOTAL	11	10	10	26,135

NOVEMBER 5, 1996 SOUTH CAROLINA STATE WIDE GENERAL ELECTION - OFFICIAL RESULTS

SUMTER

PRESIDENT AND VICE PRESIDENT						U S SENATE					
(R)	(L)	(D)	(USTP)	(PAT)	(REF)	(NL)	(R)	(L)	(D)	(REF)	(NL)
H J	H J	B A	H H	R P	R P	J M	H T	R Q	E C	P A	A E
A O	A O	I L	O E	O A	O A	O I	H K	I U	L L	E S	T S
B C	R J	L G	W R	S T	S T	H K	S U	C I	L O	T H	E S
B O	R J	L G	A B	S S	S S	N E	T R	H L	I S	E Y	T S
K Y	O R	C R	D R	P H	P H	H T	R O	A L	O E	T J	T E
D O	B G	L E	T	E O	E O	A O	O O	R I	T		
L P	R E	I N	P H	R A	R A	G M	M D	D A			
E	O W	T O	I H	O T	O T	E P		N	S P		C
	N E	N	L I	T E	T E	L I			R I		
	N E	N	T I			N S			N G		
			T T						S		
			P U								
			S S								

PRECINCTS

REMBERT	93	2	513		11	1	21	163	4	473	15	21
MORATIO	49		176		3	1		68	1	166	1	
HILLCREST	145		241		7	8	11	188	2	228	9	11
OAKLAND PLANTATION	514		351	1	31	10		549	8	385	7	11
DALZELL	282		175	2	16	11		316	6	177	2	21
ST. MARK	40		56		1	2	11	46		58		
OSWEGO	259	1	183		23	7	11	296	4	209	8	11
MAYESVILLE	63	1	210	1	2	2		85	3	219	1	
SALEM	24	2	116		2	1		31	1	123		11
ST. JOHN	188	10	314		8	3		226	11	334	4	11
HAYWOOD	239	3	252		11	3		284	5	248	1	21
TURKEY CREEK	193		244		15	7		245	4	225	4	11
MULBERRY	126	4	253	1	5	3		174	5	267	2	41
SALTERSTOWN	265	2	170	1	23	14		330	4	168	4	21
FOLSOM PARK	128	1	308	1	9	5	11	160	4	307	4	31
GREEN SWAMP	698	6	225	1	10	5		705	8	237	1	31
PALMETTO PARK	326	3	220		18	8	11	352	3	240	2	21
BURNS-DOWNS	371	1	87	1	11	12	11	394	6	100	3	11
SECOND HILL	693	6	146		14	6	11	729	6	168	4	41
SWAN LAKE	435	3	164		10	5	11	488	2	157		21
MORRIS COLLEGE	104	7	295		4	3	21	143	7	297	5	11
HAMPTON PARK	318	1	130		15	3		343	6	134	3	11
CROSSMELL	241	5	243	1	21			306	3	226	5	21
LORING	174	2	170	1	19	5	11	218	2	183	4	11
LEWIRA	159	2	264	1	9	8	11	218	8	256	4	11
MAGNOLIA	7		8					9		5		
STONE HILL	1	1	241		2	2		22	4	237	2	
SOUTH RED BAY	31		352		4	2		60	1	347	7	11
WILDER	58	3	421		9			99	4	418	3	
HARMONY	13	1	59					16		74	1	
SAVAGE-GLOVER	3	1	320	1		3		27	2	298	1	11
BATES	3	7	301		1	1		18	1	329		21
BIRNIE	21	4	434	1	1	3		52	2	440	1	31
SOUTH LIBERTY	78	2	190		5	5		100	1	193	2	
MILLWOOD	245	2	111	1	17	2		275	7	114	1	11
CAUSEWAY BRANCH	480	2	260		20	10	11	511	11	268	8	31
MCCRAYS MILL	488	5	248		17	14		526	4	274	2	61
SUNSET	254		135		13	4	11	269		157	2	31
DELAINE	93	1	331	2	8	2		108	2	337	5	41
CHERRYVALE	133	2	121	1	21	7		157	2	128	3	31
MANCHESTER FOREST	209	1	211		12	8	11	223	3	227	4	31
PINEWOOD	223	2	338	1	12	5	31	265	6	328	3	31
POCOTALIGO	430	3	289	2	42	15	21	523	3	277	10	41
PRIVATEER	466	1	165	1	49	15		538	8	181	5	41
EBENEZER	316	1	227	1	17	5	11	340	13	236	10	41
WILSON HALL	667	2	144		6	2	21	637	8	191	6	31
FURNAM	238		87		21	13		288	1	91	2	11
SPECTRUM	126	3	236	2	6	3	11	164	1	243	3	21
ST. PAUL	86		187		5	4		100	3	200	3	31
SHAW	101	1	72	1	11	3		103	2	81	4	11
THOMAS SUMTER	55	2	206		6	2		76	5	207		11
SUMTER HIGH	454	2	284	1	25	10	21	514	7	300	5	51
ABSENTEE TOTAL	663	8	704	6	12	19		698	7	712	8	91
FAIL SAFE	11	1	10		1			12		12	1	
COUNTY TOTAL	12,980	120	12,198	33	641	292	281	13,787	221	12,490	195	1091

NOVEMBER 5, 1996 SOUTH CAROLINA STATE WIDE GENERAL ELECTION - OFFICIAL RESULTS

SUMTER

PRECINCTS	REPRESENTATIVE IN CONGRESS DIST 005			REPRESENTATIVE IN CONGRESS DIST 006			STATE SENATE DIST 035		STATE SENATE DIST 036		STATE HOUSE DIST 050		STATE HOUSE DIST 051		STATE HOUSE DIST 067	
	(R)	(D)	(NL)	(R)	(D)	(NL)	(R)	(D)	(R)	(D)	(D)	(D)	(R)	(P)		
	L B A I R G R H Y A M L	M S P J R O A H T M	P J O S G H I	G H A C R L Y E O D	M C L J Y A B M U E R S H	S J A O V S I H T I A P (J I M)	J B A Y M R E D S	M L E P V H E I N L T I P S	R G O I B B E B R O M S (J D R B)	M L A J N O D H I N I C I	M B R G O R W A N D Y A	M C A R N T A L Y P H W	M Y O J U E N F F	E M C L E D B O D (M A R C)		
REMBERT				97	546	10			83	580	475					
HORATIO				44	191				42	192						
HILLCREST	152	266	6				129	286			319					
OAKLAND PLANTATION	489	454	3				447	501								
DALZELL	279	219	6				248	252			339					
ST. MARK	42	65	1				39	69			75					
OSWEGO	254	254	4				216	301			361			52		
MAYESVILLE				67	237	5			66	243				262		
SALEM				27	128	2			21	136				136		
ST. JOHN				183	376	5			202	374				414		
MAYWOOD				249	280	4	79	67	126	259				338	34	9
TURKEY CREEK				227	242	3	91	79	76	224				177	101	90
MULBERRY	130	304	9				75	124	46	198				330		
SALTERSTOWN	260	239	4				238	265						300		
FOLSOM PARK	128	341	7				69	140	46	216						
GREEN SWAMP	584	353	2				451	500								
PALMETTO PARK	311	281	4				260	333								
BURNS-DOWNS	365	136	2				267	239								
SECOND MILL	598	291	9				409	499								
SWAN LAKE	386	259					264	383								
MORRIS COLLEGE				98	337	10			88	365						
HAMPTON PARK	279	200	4				210	266	2	3						
CROSSWELL				261	267	5	190	228	32	97						
LORING				188	205	5	91	176	58	81						
LEMIRA				182	288	6	156	329						353		
MAGNOLIA				7	7				4	10				9		
STONE HILL				3	259	1			5	257				261		
SOUTH RED BAY				32	373	8			32	383				392		
WILDER				53	461	6	2	9	47	455				469		
HARMONY				11	78				10	77				77		
SAVAGE-CLOVER				4	327	1			7	318				327		
BATES				3	350				3	344				348		
BIRNIE				21	466	6	7	15	18	453				483		
SOUTH LIBERTY				79	218	2			14	171				150		
HILLWOOD	246	141	5				198	198						225		
CAUSEWAY BRANCH	469	328	7				402	408							495	260
MCCRAYS HILL	469	335	6				404	404							491	260
SUNSET	232	195	2				199	233							266	134
DELAINE				89	358	6	74	386								
CHERRYVALE	151	136	6				129	159								
MANCHESTER FOREST				202	234	6	172	284								
PINEWOOD				246	346	8	188	411							172	379
POCOTALIGO	439	362	7				371	438							435	324
PRIVATEER	477	238	12				415	318							440	264
EBENEZER	314	281	6				268	327			422					
WILSON HALL	545	267	11				382	445							574	240
FURMAN	227	147	2				204	172							196	159
SPECTRUM	138	269	1				121	287						308		
ST. PAUL				98	207	5	74	238							119	119
SHAW	103	78	7				105	73								
THOMAS SUMTER	57	233					49	237			257					
SUMTER HIGH	458	361	4				398	429						455		
BARRIER FREE														339	176	99
ABSENTEE TOTAL	483	509	5	102	336	4	412	688	45	286	98					
FAIL SAFE	8	6		2	9		2	14	1	5				7	3	
COUNTY TOTAL	9,073	7,548	142	2,575	7,126	108	8,555	11,264	1,076	5,727	2,346	6,212	3,502	2,337		

NOVEMBER 5, 1996 SOUTH CAROLINA STATE WIDE GENERAL ELECTION - OFFICIAL RESULTS

SUMTER

	STATE HOUSE DIST 060		STATE HOUSE DIST 070		CLERK OF COURT		SHERIFF		CORNER		CNTY AUDIT		COUNTY TREASURER	
	(R)	(D)	(R)	(L)	(D)	(D)	(W)	(R)	(D)	(R)	(D)	(D)	(R)	(D)
	M O T H O R M A S	J O C S E L P V H E T N J R	L B I R M A D K S E A F I E L D	M H O P R P I K I O I N S	M N E J O L S E P H	M P L O A Y V E R	N R A I T A L E S Y H A	M I T H O S M H Y R	J H E Y R T Y T	J D I M S H E G R E M E	M O V E R E N A	M C J O C K A E R R I E S	M H A E I L R I Z A B E T H	C R A I R C H O L A I R N D S O N
REMBERT			28	1	96	578		288	379	76	567	544	173	484
MORATIO			52	2	178	213		93	146	38	197	196	65	171
HILLCREST						327		276	139	140	273	310	180	235
OAKLAND PLANTATION			519	28	379	655		638	319	443	475	594	590	356
DALZELL						341		342	159	222	260	319	337	168
ST. MARK						84		56	51	43	60	72	52	55
OSWEGO						424		295	225	176	336	366	308	214
MAYESVILLE						273		124	190	52	249	255	86	223
SALEM						147		46	110	17	137	135	32	124
ST. JOHN						459		349	227	151	405	407	252	320
MAYWOOD						425		296	244	191	342	371	258	284
TURKEY CREEK						381		249	233	147	318	316	240	239
MULBERRY						367		173	263	123	314	335	168	272
SALTERSTOWN						374		334	167	225	269	302	312	189
FOLSOM PARK	139	337				431		189	289	109	363	398	179	300
GREEN SWAMP	627	325				714		752	191	441	479	610	760	164
PALMETTO PARK	347	255				438		376	224	250	338	377	377	228
BURNS-DOWNS	342	170				384		405	106	250	247	313	418	87
SECOND HILL	617	294				708		764	142	427	461	546	752	147
SWAN LAKE	366	284				543		469	177	270	359	451	502	143
MORRIS COLLEGE	110	345				404		162	293	83	361	379	134	315
HAMPTON PARK	285	202				371		364	121	239	228	300	361	119
CROSSWELL	290	256				442		308	237	205	338	389	318	231
LORING	193	217				341		228	178	143	254	319	209	193
LEMIRA						397		211	275	150	326	356	210	277
MAGNOLIA						11		7	7	4	10	9	9	5
STONE HILL						258		43	221	7	253	249	17	247
SOUTH RED BAY						392		105	308	21	385	370	45	360
WILDER						464		152	366	42	462	446	76	436
HARMONY						85		22	67	10	76	78	18	70
SAVAGE-GLOVER						324		44	286	6	321	316	11	319
BATES						338		44	302	7	338	338	15	333
BIRNIE						477		103	394	27	462	454	70	414
SOUTH LIBERTY	82	57				256		115	179	66	226	242	100	195
MILLWOOD						291		279	118	189	194	231	288	106
CAUSEWAY BRANCH						575		543	260	409	379	520	533	270
HCCRAY'S HILL						597		535	273	401	396	554	522	288
SUNSET						326		275	156	200	217	285	280	151
DELAINE			95	8	352	415		157	306	78	375	395	124	337
CHERRYVALE	147	139				235		154	139	133	153	209	169	125
MANCHESTER FOREST			209	21	225	361		247	213	180	269	334	230	221
PINEWOOD						498		269	330	169	423	460	234	365
POCOTALIGO						655		456	355	339	452	579	487	324
PRIVATEER						520		474	259	359	350	440	527	209
EBENEZER						447		337	261	276	310	396	353	246
WILSON HALL						604		676	146	438	357	518	652	165
FURMAN						281		208	172	184	179	232	259	122
SPECTRUM						327		195	209	125	275	314	153	252
ST. PAUL						266		126	183	81	225	242	115	194
SHAW	104	76				116		109	72	93	84	112	112	72
THOMAS SUMTER						252		103	184	41	241	243	66	217
SUMTER HIGH						596		518	313	370	433	494	534	297
BARRIER FREE	224	245	46	3	55									
ABSENTEE TOTAL						1,078	71	838	572	497	911	1,010	746	671
FAIL SAFE	3	10				19		12	11	6	16	20	13	12
COUNTY TOTAL	3,876	3,212	947	63	1,285	21,285	71	14,933	11,747	9,367	16,728	19,050	14,031	12,561

NOVEMBER 5, 1996 SOUTH CAROLINA STATE WIDE GENERAL ELECTION - OFFICIAL RESULTS

SUMTER

COUNTY COUNCIL DIST 001	CITY COUNCIL DIST 003	COUNTY COUNCIL DIST 005	COUNTY COUNCIL DIST 007	SCHOOL BD DIST 011	CITY SCHOOL BOARD DIST 013	COUNTY SCHOOL BOARD DISTRICT DIST 015						
(R) T T I I M M O O N N S S	(D) M S A A N N A A D D O O M M R R I S D	(R) M B U U C C R R A A R R O O L	(R) E D D U D K I E S E	(D) M W I I F L R L A A M M K K H H S S J R	(R) J W O A H T N T M J Y R	(D) M C A A J M A P M B E E S S L L (J I M) A	(NP) M D A A M V A I R S G A R R E E T T M	(NP) M G I I C B H B A S R L L E S S (C H U C K)	(NP) J P O R H I N C E	(NP) M C O O A M R P L T A O N N D	(NP) S C U R S O A S N S O O H	(NP) R M O C S E L V L E E N

PRECINCTS

REMBERT	159	506											
HORATIO	52	179											
HILLCREST	198	207											
OAKLAND PLANTATION	375	160											
ST. MARK				47	60								
OSWEGO				296	202								
MAYESVILLE				73	234								
SALEM				30	123								
ST. JOHN				226	337								
MAYWOOD						271	265						
TURKEY CREEK						237	229						
MULBERRY				157	275			284					
SALTERSTOWN				109	108	195	83			221	70	108	
FOLSOM PARK				157	311			305					
MORRIS COLLEGE				6	140	26	153	318					
CROSSWELL						273	277			242	100	132	
LORING						206	196			163	75	107	
LEMIRA						185	286						
MAGNOLIA										6	2	2	
STONE HILL						5	71						
HARMONY						2	35		28	21			
SAVAGE-GLOVER						2	145		34	104			
BATES									50	102			
BIRNIE									39	74			
SOUTH LIBERTY									58	19			
HILLWOOD			308						130	31			
MCCRAYS HILL			599										
SUNSET			323										
DELAINE	105	351							261	96			
MANCHESTER FOREST	217	212	13										
PINEWOOD	245	334	7										
POCOTALIGO			592										
PRIVATEER			574										
EBENEZER				304	192								
FURMAN			273										
SPECTRUM			52						152	150			
ST. PAUL	24	126											
THOMAS SUMTER	64	221											
SUMTER HIGH			516										
ABSENTEE TOTAL	53	98	145	54	114	52	89	55	44	30	25	7	18
FAIL SAFE			2			1	5	1	1	3		1	1
COUNTY TOTAL	1,492	2,392	3,404	1,457	2,096	1,455	1,834	963	777	630	657	255	368

NOVEMBER 5, 1996 SOUTH CAROLINA STATE WIDE GENERAL ELECTION - OFFICIAL RESULTS

SUMTER

CHTY SCHOOL BRD DIST DIST 017	CHTY SCHOOL BRD DIST DIST 021	CHTY SCHOOL BRD DIST DIST 022	SCHOOL BRD DIST 023	COUNTY SCHOOL BOARD DISTRICT DIST 024	SL NTR CON	
(NP) J A A T M K E I S N A O N	(NP) H M A A B T O T B H B E Y W S L	(NP) H A L E S D T W O A N R D	(NP) J D I E M N M N I I E S A E I B I E I T H	(W) D A E S B H B Y I O Z R E A E B E T H	(NP) H K N C T X L E A M W R H W L	(NP) A H J O N U D L R L E E M H H P A N I E

PRECINCTS

REMBERT		284	309							260	
HORATIO										86	
HILLCREST		274	85							250	
OAKLAND PLANTATION						419	185	145		564	
DALZELL		9	8	24		207	79	56		335	
ST. MARK				61						59	
OSWEGO						318				304	
HAYESVILLE						150				118	
SALEM						70				46	
ST. JOHN						274				179	
HAYWOOD										205	
TURKEY CREEK										219	
MULBERRY						1				192	
SALTERSTOWN										257	
FOLSON PARK										225	
GREEN SWAMP	329	427								611	
PALMETTO PARK	143	319								358	
BURNS-DOWNS										374	
SECOND HILL	53	161								602	
SWAN LAKE										483	
MORRIS COLLEGE										244	
HAMPTON PARK										334	
CROSSWELL										315	
LORING										229	
LEHIRA										235	
MAGNOLIA										8	
STONE HILL										90	
SOUTH RED BAY										150	
WILDER										213	
HARMONY										57	
SAVAGE-GLOVER										62	
BATES										125	
BIRNIE										211	
SOUTH LIBERTY										155	
HILLWOOD										245	
CAUSEWAY BRANCH	113	163								526	
MCCRAYS HILL										525	
SUNSET										270	
DELAINE										193	
CHERRYVALE				140						197	
MANCHESTER FOREST										244	
PINWOOD										263	
POCOTALIGO										552	
PRIVATEER										443	
EBENEZER		3		58		262	5	3	4	345	
WILSON HALL	298	413								557	
FURMAN										222	
SPECTRUM										235	
ST. PAUL										155	
SHAW			20	8	36		26	10	6	109	
THOMAS SUMTER			34	29	8	103				128	
SUMTER HIGH										460	
ABSENTEE TOTAL	52	119	28	16	24	199	50	44	14	13	804
FAIL SAFE	1	1						1			13
COUNTY TOTAL	989	1,606	649	455	351	1,228	702	291	224	14,621	

NOVEMBER 5, 1996 SOUTH CAROLINA STATE WIDE GENERAL ELECTION - OFFICIAL RESULTS

UNION

PRESIDENT AND VICE PRESIDENT							U S SENATE					
(R)	(L)	(D)	(USTP)	(PAT)	(REF)	(NL)	(R)	(L)	(D)	(REF)	(NL)	(W)
H J	H J	B A	H H	R P	R P	J N	H T	R Q	E C	P A	A E	W
A	A O	I L	O E	O A	D A	O I	H	I U	L L	E S	N S	R
B	R J	L G	W R	S T	S T	H K	S U	C I	L O	T H	M T	I
B	Y O	R E	A B	S	S	N E	T R	H L	I S	E Y	E E	T
K	R R	C R	R E	C	C	H T	R N	A L	O E	R	T S	-
D	B G	L E	D R	P H	P H	A O	O O	R I	T	J	T E	I
O	R E	I	T	E O	E O	C M	M D	D A				N
L	O N	I	H W	R A	R A	E P		T	S		C	
P	W S	N T	I	O T	O T	L K			P R			
E	N E	O N	L T	T E	T E	I N			I N			
			L I			S			G S			
			T P									
			S S									

PRECINCTS

OTTAWA	9		47		8			31	1	38		1
UNION WARD 1 BOX 1	211		222	3	23			289		194	2	3
UNION WARD 1 BOX 2	211	1	389	1	27			316	4	353	5	5
UNION WARD 2	230	3	362	1	9	10	1	272	3	369	1	12
UNION WARD 3	110	2	219		10	14	1	188	2	188	2	3
UNION WARD 4 BOX 1	296		224	2	21	4		385	3	195	1	2
UNION WARD 4 BOX 2	36		152		5	8		94	1	138	4	7
EXCELSIOR	269		399		34	25		412	1	342	3	8
BONHAM	182	1	182	1	21	13		252	1	150	5	8
MONARCH BOX 1	282	2	262	2	40	29		371	9	266	8	11
MONARCH BOX 2	40		56		4			61	1	44		1
BUFFALO BOX 1	197		250	2	23	25		317	1	220	2	3
EAST BUFFALO	19	1	101		1	2	1	43	1	84	1	3
PUTMAN	170	1	130	1	24	15		244	3	101	3	3
OAKLAND	27		32		4	2		45		25	1	1
WEST SPRINGS	95		69		7	6		133		54	1	
CROSS KEYS	148		216	1	29	15	2	211	7	206	7	8
BLACK ROCK	37		115		2		1	49	1	129		2
CARLISLE	32		192	1	2	2		39	1	210	3	2
SANTUCK	112	3	241		10	7		158	6	244	1	7
HEADS	127		98		19	8		187		86		3
ADAMSBURG	145		190	3	23	9		222		164	2	
KELTON	160		275		28	12		225	1	264	4	11
LOCKHART BOX 1	11	1	97		22	6	1	155	3	102	2	1
LOCKHART BOX 2	91		109		11	9		132	1	101	2	2
JONESVILLE BOX 1	231		257		22	15		318	1	215	4	9
JONESVILLE BOX 2	210		332	2	32	14	1	349	1	288	1	7
ABSENTEE TOTAL	164		185	1	3	6		206		175		3
FAIL SAFE	3		4					4		4		
COUNTY TOTAL	3,855	15	5,407	21	462	287	8	5,708	53	4,949	65	126

NOVEMBER 5, 1996 SOUTH CAROLINA STATE WIDE GENERAL ELECTION - OFFICIAL RESULTS

UNION

	REPRESENTATIVE IN CONGRESS DIST 004			STATE SENATE DIST 014			STATE SENATE DIST 017			STATE SENATE DIST 018			STATE HOUSE DIST 015		
	(R)	(D)	(NL)	(W)	(R)	(D)	(W)	(D)	(W)	(R)	(D)	(D)	(W)	(W)	
	M I N B G O L B I S	D C A U R R R E Y L L E	C W . A L F T A E R E S	W R I T E - I N	W P E H E L A L R E V R E Y J S R	H J E O N L R L Y L	W R I T E - I N	W S H L O I R T E M T D A H	W R I T E - I N	J C I O M R D O M	W L A J N A D M E R S (J I M)	W I D L O D D O N E R Y	W R I T E - I N		
PRECINCTS															
OTTARY	40	29	2					57		2	6				
UNION WARD 1 BOX 1	338	142	3	1	323	165									
UNION WARD 1 BOX 2	374	294	7					612	5						
UNION WARD 2	342	309	7	1				415	2	126	97				
UNION WARD 3	227	140	11	3				351	2	5	7				
UNION WARD 4 BOX 1	428	147	9	4				14		251	307				
UNION WARD 4 BOX 2	94	135	14	2				151		17	67				
EXCELSIOR	510	243	9	1						308	456				
BONHAM	300	113	9		188	144				65	51				
MONARCH BOX 1	496	162	6		454	213									
MONARCH BOX 2	75	24	5		70	35									
BUFFALO BOX 1	368	161	7	2						238	301				
EAST BUFFALO	54	76	2	1				160		17	37				
PUTNAM	293	52	7	1						203	149	79			
OAKLAND	51	20	1		50	22									
WEST SPRINGS	133	55	1							102	86				
CROSS KEYS	274	153	9	1						164	270	571	3		
BLACK ROCK	63	116	1					102	2	26	47	169	1		
CARLISLE	58	189	5					243							
SANTUCK	199	211	5					343	3	21	25				
HEADOWS	221	50	6					192		27	27				
ADAMSBURG	25	99	5		250	140									
KELTON	284	217	3		261	241									
LOCKHART BOX 1	187	64	5	1	170	90	1								
LOCKHART BOX 2	162	68	4		146	90									
JONESVILLE BOX 1	367	172	5	1	347	197	1								
JONESVILLE BOX 2	366	273	6		344	303									
ABSENTEE TOTAL	241	137	1	1	99	56	1	66		64	86	11	1		
FAIL SAFE	5	3													
COUNTY TOTAL	6,575	3,854	155	20	2,702	1,696	3	2,706	14	1,636	2,019	630	5		

NOVEMBER 5, 1996 SOUTH CAROLINA STATE WIDE GENERAL ELECTION - OFFICIAL RESULTS

UNION

	STATE HOUSE DIST 042			SOLICITOR DIST 046		CLERK OF COURT			SHERIFF			COUNTY COUNCIL DIST 002	
	(R)	(D)	(W)	(R)	(W)	(R)	(D)	(W)	(D)	(W)	(R)	(D)	
	F	T	W	P	W	NG	M	W	W	W	GL	M	
	L	O	R	O	R	AA	I	R	E	R	AN	A	
	R	M	I	T	I	D	J	I	W	I	Y	D	
	O	R	T	D	T	U	L	T	L	T	E	O	
	M	E	E	O	E	I	N	E	S	E	C	O	
	I	Y	-	M	E	E	E	-	H	-	A	R	
	A	L	I	H	I	T	R	I	O	I	T	I	
	N	L	N	Y	N	S	H	M	W	M	S	A	
									A		T	T	
									R				

PRECINCTS

OTTARY	33	38		56		33	38		63	81		
UNION WARD 1 BOX 1	299	192		403	11	232	257		459	121		
UNION WARD 1 BOX 2	317	361	2	476	8	247	436		654	81		
UNION WARD 2	255	407		459	8	202	464		631	71		
UNION WARD 3	196	191		304	1	166	221	1	366	51		
UNION WARD 4 BOX 1	359	225	1	503	10	277	313		553	91		
UNION WARD 4 BOX 2	73	170	1	158	5	72	174		251	51		
EXCELSIOR	425	345		628	12	362	405		712	91		
BONHAM	240	183		354	4	236	186		387	91		
MONARCH BOX 1	390	279	1	561	2	329	338		579	29		
MONARCH BOX 2	61	44	1	91		54	52		97	1		
BUFFALO BOX 1	354	193	1	457	5	266	281		494	18		
EAST BUFFALO	53	80	1	88	3	48	84	1	130	5		
PUTNAM	195	58		329	2	216	129		310	11	10	10
OAKLAND	41	31		56	2	40	32		63			
WEST SPRINGS	129	59		159		115	75		165	3	107	82
CROSS KEYS				325	5	198	234	1	397	10	84	222
BLACK ROCK				110	1	43	140		173	3	49	132
CARLISLE	63	195		121	4	46	209		250	2	23	235
SANTUCK	173	249		264	2	173	246		400	5	110	303
MEADOWS	177	102		244	1	166	110		247	7		
ADAMSBURG	173	221		328	1	149	245		363	9		
KELTON	163	345		382	5	199	301		477	10		
LOCKHART BOX 1	124	137	1	213	5	119	142		241	9		
LOCKHART BOX 2	119	117		196	4	105	132		218	5		
JONESVILLE BOX 1	345	204	1	417	3	240	300	1	487	8		
JONESVILLE BOX 2	378	271	1	438	5	241	405		587	8	62	174
ABSENTEE TOTAL	176	190		288	5	150	230		349	3	13	19
FAIL SAFE				6		3	5		7			
COUNTY TOTAL	5,309	4,887	11	8,414	114	4,727	6,184	4	10,090	218	458	1,177

NOVEMBER 5, 1996 SOUTH CAROLINA STATE WIDE GENERAL ELECTION - OFFICIAL RESULTS

UNION

	COUNTY COUNCIL DIST 005			COUNTY COUNCIL DIST 005		COUNTY COUNCIL DIST 006			WATER SHED DIRECTORS DIST 006			SCHOOL BO DIST 001	
	(R)	(D)	(W)	(R)	(D)	(R)	(D)	(W)	(NP)	(NP)	(NP)	(W)	(NP)
	S	V	W	S	K	M	G	W	A	H	H	W	N
	C	A	R	A	O	I	R	R	D	A	A	R	A
	O	I	I	M	J	C	E	I	J	E	F	I	J
	T	V	T	H	A	H	G	T	D	V	R	H	O
	T	E	E	A	M	A	O	E	H	E	I	A	E
	Y	R	-	L	E	E	R	-	N	R	S	N	E
	N	S	I	A	S	L	G	I	S	E	K	L	P
	R	O	N	S	E	R		N	S	T	D	I	H
		M		J	E	R			E	S	S	N	A
		R		R					L				

PRECINCTS

OTTARY						30	41						
UNION WARD 1 BOX 1						195	289	1					
UNION WARD 1 BOX 2						146	256	1					
UNION WARD 2						330	329						
UNION WARD 3						124	103						
UNION WARD 4 BOX 1	22	39		21	1	180	318	2					
UNION WARD 4 BOX 2	10	23		30	96	37	48						
EXCELSIOR	316	401	4	31	9								
BONHAM									231	258	223		
MONARCH BOX 1						14	14		264	246	258	3	
MONARCH BOX 2						54	51		8	8	8		
BUFFALO BOX 1	204	331	3										
EAST BUFFALO	36	98											
CROSS KEYS													173
BLACK ROCK													125
CARLISLE													178
SANTUCK													344
MEADOWS	95	82	1						30	36	37		
ADAMSBURG									240	259	248	11	
KELTON									280	288	216	10	
ABSENTEE TOTAL	23	40		25	23	31	65		46	48	41	1	17
COUNTY TOTAL	706	1,014	8	665	727	748	1,178	4	1,099	1,143	1,031	25	837

NOVEMBER 5, 1996 SOUTH CAROLINA STATE WIDE GENERAL ELECTION - OFFICIAL RESULTS

UNION

	CITY SCHOOL BRD DIST DIST 002		CITY SCHOOL BRD DIST DIST 006		CITY SCHOOL BRD DIST DIST 007		CITY SOIL/WATER CON	
	(NP) M G E R O A M D D E Y	(NP) F W R I A L N S C O E N S	(NP) M K E R L I L C Y H A R D	(NP) C L E A T R T L E S S R E	(NP) M H O D W O A U R G D	(NP) G W E A O T R S G O E N	(NP) M S P E A R S M U R S Y E L	(W) W R I T E - I N
PRECINCTS								
OTTARY	34	33					60	
UNION WARD 1 BOX 1			23	24			396	2
UNION WARD 1 BOX 2	70	53	20	57			476	3
UNION WARD 2					157	236	505	2
UNION WARD 3					76	38	301	2
UNION WARD 4 BOX 1			371	86			387	1
UNION WARD 4 BOX 2			2		25	25	161	
EXCELSIOR					99	48	622	5
BONHAM			214	78			351	1
MONARCH BOX 1	234	172					550	4
MONARCH BOX 2	54	38					84	2
BUFFALO BOX 1							432	2
EAST BUFFALO							98	2
PUTMAN							305	3
OAKLAND			49	12			55	
WEST SPRINGS							154	1
CROSS KEYS							323	
BLACK ROCK							113	
CARLISLE							152	1
SANTUCK							311	1
MEADOWS	133	122					230	1
ADAMSBURG							315	1
KELTON							392	3
LOCKHART BOX 1							203	1
LOCKHART BOX 2							175	1
JONESVILLE BOX 1							416	1
JONESVILLE BOX 2							442	1
ABSENTEE TOTAL	16	10	49	19	10	4	305	3
FAIL SAFE							7	
COUNTY TOTAL	541	428	728	276	367	351	8,319	44

Local questions, UNION COUNTY, November 5, 1996

Question No. 2 - "Shall the Union County Council adopt the land use planning ordinance presented to it by the Union County Planning Commission?"

Question No. 3 - "Shall the Union County Council levy a county wide ad valorem property tax of 1/4 of 1 mil for the operation of the Union County Rescue Squad?"

PRECINCT NAME	NO. 2		NO. 3	
	YES	* NO	YES	* NO
OTTARY	24	44	34	35
UNION WARD 1 BOX 1	242	206	191	272
UNION WARD 1 BOX 2	330	278	247	378
UNION WARD 2	353	237	260	352
UNION WARD 3	207	144	163	198
UNION WARD 4 BOX 1	314	231	226	328
UNION WARD 4 BOX 2	108	110	78	146
EXCELSIOR	329	385	290	438
BONHAM	152	238	136	264
MONARCH BOX 1	216	377	184	414
MONARCH BOX 2	25	63	29	64
BUFFALO BOX 1	189	284	214	274
EAST BUFFALO	120	118	92	148
PUTMAN	104	234	95	247
OAKLAND	21	48	26	44
WEST SPRINGS	68	112	71	111
CROSS KEYS	186	202	170	232
BLACK ROCK	87	72	49	115
CARLISLE	73	112	72	118
SANTUCK	148	222	116	266
MEADOWS	87	160	83	172
ADAMSBURG	136	203	129	221
KELTON	181	275	162	299
LOCKHART BOX 1	97	138	105	132
LOCKHART BOX 2	58	155	70	147
JONESVILLE BOX 1	163	342	160	363
JONESVILLE BOX 2	180	372	166	404
ABSENTEE	191	129	153	187
COUNTY TOTAL	4,389	5,391	3,771	6,369

NOVEMBER 5, 1996 SOUTH CAROLINA STATE WIDE GENERAL ELECTION - OFFICIAL RESULTS

WILLIAMSBURG

	PRESIDENT AND VICE PRESIDENT						U S SENATE				
	(R) H J A O B R C K D E O M L P E	(L) H J A O R J Y O R R B G R E O M W S M E N E	(D) B A I L L G O R C R L E I N T O M N	(USTP) H H O E W R A B R E D R P T P H I W L I T I P U S S	(PAT) R P O A W R S T S C P H E O R A O T E	(REF) R P O A S T S C P H E O R A O T E	(NL) J H O I H K N E H T A O G N E P L K I I N N S	(R) H T S U T R M O O M H D	(L) R Q I U C I H L A L R I D A N	(D) E C L L L O I S O E T S P R I N G S	(REF) P A E S T H E Y R J
BLACK RIVER	49		98		1		65	1	99		21
BLOOMINGVALE	96	1	221		6	2	120	3	234	4	21
CADES	91		159		4	7	132	2	143	4	31
CEDAR SWAMP	98		69		7	5	123	1	62	1	21
CENTRAL	70		132	1	3	3	94	1	126	3	
EARLES	152		97		12	7	191	1	77	2	
EBENEZER	185	1	118		8	20	213	4	127	4	
GREELEYVILLE	102		522	2	4	7	184	10	513	4	31
HARMONY	110		62		13	7	135	1	55	1	
HEBRON	160		91	2	6	7	200		68	1	
HEMINGWAY	409		423	1	19	19	549	12	411	4	71
HENRY-POPLAR HL	106	1	107		7	4	133	3	109	2	
INDIANTOWN	124	1	458	1	4	4	177	7	449	4	21
KINGSTREE NO. 1	978	5	476	1	40	26	1,141	13	435	11	71
KINGSTREE NO. 2	10	2	329	3	2	3	61	4	329	2	
KINGSTREE NO. 3	201		1,051	1	10	6	329	23	1,037	12	41
LANE	53	2	383		8	2	105	6	348	1	21
LENUDS	33		12		2	1	37	1	11		
MIDWAY	60	1	135		1		76	2	138		21
HILLWOOD	75		109		5	2	99	2	94	4	
MORRISVILLE	5		150			2	9	16	121	8	21
MOUNT VERNON	60		89		5		76	1	95		11
MESMITH	40		295				77	8	276	3	21
OAK RIDGE	29		15		2	1	38	1	9		11
PERGANDS	58		75		5	1	82		63		
PINEY FOREST	127		50		14	10	176		34	2	11
SALTERS	76	2	435		2	2	142	6	422	4	31
SANDY BAY	106	1	45		4	2	124		41		11
SINGLETARY	31		86	1		1	38	1	84		
SUTTONS	30		40		5	1	43		26		
TRIO	42	1	426	2	11	3	130	12	266	1	31
WORKMAN	19		7		2	1	25		6		
MUDDY CREEK	39	1	19		2		48		13		
BARRIER FREE	8		25		1		12		26		
ABSENTEE TOTAL	125		168		2	2	133		164	3	11
CHALLENGE BALLOT			10			1	2		10		
COUNTY TOTAL	3,957	19	6,987	15	215	160	5,319	142	6,521	85	511

NOVEMBER 5, 1996 SOUTH CAROLINA STATE WIDE GENERAL ELECTION - OFFICIAL RESULTS

WILLIAMSBURG

PRECINCTS	REPRESENTATIVE IN CONGRESS DIST 006				STATE SEN DIST 052		STATE HOUSE DIST 064		STATE HOUSE DIST 101		STATE HOUSE DIST 105		PROB JUDGE	CLERK CRT	SHERIFF	CORONER	COUNTY COUNCIL DIST 005	
	(R)	(D)	(NL)	(D)	(R)	(D)	(D)	(D)	(D)	(D)	(D)	(D)	(D)	(D)	(D)	(P)	(D)	
	G M A C R L Y E O D	H C L J Y A B M U E R S H (J I M) E	S J A O V S I H T I A P	H M C J G I L Y L A N C E Y	S C A O N K D E R R A	H A C R V I A N L E I X I A N D E R	M K E K M E M N D E Y T H	M B R T O W H E M O D O R E A	M G A R M U B D L E E L M	M W I C L A L R I O A L H S Y S N	M C I J C A R C E K A	M H C H K A N R I G H T S O N					M D A H R B Y A B Y R Y L	B W R M U E C L E R D R
BLACK RIVER	42	126	1	162	34	134					163	162	164	154				
L OM NGVALE	91	272	3	362				324			335	336	342	326				
CADES	92	193	3	260				244			249	245	263	244				
CEDAR SWAMP	89	97	1	159				144			148	149	179	135				
CENTRAL	66	159	2	211				206			206	205	212	205				
EARLES	138	111	4	236					195		211	211	232	201	44	234		
EBENEZER	151	191		292					263		284	286	313	273				
GREELEYVILLE	94	616	5	681				684			674	675	688	668				
HARMONY	107	79		164				148			160	162	175	148	39	155		
HEBRON	155	106	5	232				212			211	219	247	195				
HEMINGWAY	366	592	10	837					755		811	813	874	787				
HENRY-POPLAR HL	103	134	3	197					190		210	210	222	196				
INDIANTOWN	109	532	3	601				314			264	590	594	612	575			
KINGSTREE NO. 1	776	792	9	1,377	6	59	1,176				1,235	1,265	1,452	1,146				
KINGSTREE NO. 2	20	379	2	388			396				397	391	387	384				
KINGSTREE NO. 3	196	1,217	4	1,331			1,321				1,336	1,342	1,351	1,325				
LANE	48	411	4	449			451				452	445	458	427	329	154		
LENUDS	33	16		44			40				40	42	47	39	3	46		
MIDWAY	50	165	2	196					192		196	198	208	196				
MILLWOOD	68	125	1	161			150				154	158	173	149				
MORRISVILLE	5	155		156			153				155	155	156	141	136	25		
MOUNT VERNON	56	117		149	47	125					149	149	156	136				
MESMITH	32	338	3	355			346				360	358	365	346				
OAK RIDGE	21	26	1	48			39				43	44	46	40	6	43		
PERGANOS	57	85		133			124				126	129	133	125				
PINEY FOREST	128	72		183			157				171	179	197	154	13	194		
SALTERS	72	504	3	552			565				558	560	563	544				
SANDY BAY	96	74	1	132			117				127	126	145	114				
SINGLETARY	22	99		109			112				114	114	113	107				
SUTTONS	28	45		76			76				77	77	74	64	28	50		
TRIO	47	385	5	407			419				414	401	404	384	430	97		
WORKMAN	15	14	2	26	8	23					28	27	31	26				
MUDDY CREEK	42	16	1	49					45		46	49	53	50				
BARRIER FREE	8	31	1	38							36	35	35	37				
ABSENTEE TOTAL	95	201		264	3	5	215	34	260	266	275	271	247	27	8			
CHALLENGE BALLOT	1	11		10			9	1	11	11	11	11	11					
COUNTY TOTAL	3,519	8,486	79	11,007	98	347	8,142	1,939	10,737	10,788	11,356	10,299	1,055	1,006				

NOVEMBER 5, 1996 SOUTH CAROLINA STATE WIDE GENERAL ELECTION - OFFICIAL RESULTS

WILLIAMSBURG

CITY CHCL DIST 004	CITY CHCL DIST 005	SCHOOL RD DIST 001	CITY SCHOOL BRD DIST DIST 005	SCHOOL RD DIST 007	CITY SCHOOL BRD DIST DIST 005	CITY SCHOOL BRD DIST DIST 005	CITY SCHOOL BRD DIST DIST 005	COUNTY SOIL & WATER COMMS					
								(D)	(D)	(P)	(P)	(P)	(P)
M W E O D D I J E R B	M M A K N N D I Y G H T	M L C J E O S E P H	M D A J R A B M Y E S H	T H I O M R E E	M S C L O U T C T L L E	J D E I R C R K Y S L	M M C J F U A L D I D A E N	M W R I T E - I N	A C L H E A X T M A N	J D A U M K E E S S	J P O I H N C K N E Y	J S O H O N W	
BLACK RIVER	152					92	120	31	1	14			
BLOOMINGVALE						217	257	36		53		6	
CADES				227		150	187	26					
CEDAR SWAMP		97				96	101	21		6			
CENTRAL		205				139	129	9		50			
EARLES			36	236		137	129	21					
EBENEZER			299			198	173	43				1	
GREELEYVILLE	664					408	490	54	37				
HARMONY			39	150		123	109	8					
HEBRON	33				154	134	135						
HENINGWAY			790			591	500	47				26	
HENRY-POPLAR HL						143	129	63				15	
INDIANTOWN			196			477	406	19				4	
KINGSTREE NO. 1						754	883						
KINGSTREE NO. 2		331				238	318	51					
KINGSTREE NO. 3		443			677	759	996	28	1	5			
LAKE			375	79		206	332	36		1		2	
LENUDS			6	40		18	26						
MIDWAY			170			151	113	25			63		
MILLWOOD		156				92	116	24					
MORRISVILLE			152	5		141	74						
MOUNT VERNON	133					65	96	17					
NESHITH						232	193	15				2	
OAK RIDGE			3	45		27	22						
PERGAMOS					118	89	104	13					
PINEY FOREST			15	186		115	109						
SALTERS	548					274	352	15		4			
SANDY BAY					4	81	81	2					
SINGLETARY						99	85						
SUTTONS			35	41		54	53						
TRIO			434	87		284	355	8					
WORKMAN	25					13	19						
MUDDY CREEK			57			24	37	3					
BARRIER FREE						23	32						
ABSENTEE TOTAL	28	30	25	28	7	194	212	22	1	7			
CHALLENGE BALLOT	2	3	1			9	6						
COUNTY TOTAL	1,585	1,265	1,538	1,123	876	1,202	6,847	7,479	637	40	140	63	56

Local questions, WILLIAMSBURG COUNTY, November 5, 1996

COUNTY LOCAL QUESTION NO. 2 - "Must a one percent sales and use tax be levied in Williamsburg County for the purpose of allowing a credit against a taxpayer's county and municipal ad valorem tax liability for the purpose of funding county and municipal operations in the Williamsburg county area?"

COUNTY LOCAL QUESTION NO. 3 - "Shall Williamsburg County, South Carolina (the 'County'), be authorized and empowered to acquire, construct and operate a water system or systems to provide for the treatment and distribution of water in the County; provided the sole funds to be used for such acquisition, construction and operation shall be derived from the following sources: (1) moneys from State and Federal grants; (2) Revenue bonds issued by the County; (3) County general fund to be used for administrative purposes only; (4) Contractual funds from persons, corporations, political subdivisions and other entities utilizing the water system; and (5) Revenues derived from the operation of the water system?"

COUNTY LOCAL QUESTION NO. 4 - "Shall Williamsburg County, South Carolina (the 'County') , be authorized and empowered to acquire, construct and operate a sewer system or systems to provide for the collection, treatment and disposition of sewage in the County; provided the sole funds to be used for such acquisition, construction and operation shall be derived from the following sources: (1) moneys from State and Federal grants; (2) Revenue bonds issued by the County; (3) County general fund to be used for administrative purposes only; (4) Contractual funds from persons, corporations, political subdivisions and other entities utilizing the sewer system; and (5) Revenues derived from the operation of the sewer system?"

COUNTY TOTALS	* YES	NO
QUESTION NO. 2	7,259	2,918
QUESTION NO. 3	7,237	3,022
QUESTION NO. 4	7,230	3,055

NOVEMBER 5, 1996 SOUTH CAROLINA STATE WIDE GENERAL ELECTION - OFFICIAL RESULTS

YORK

PRESIDENT AND VICE PRESIDENT										U S SENATE		
(R)	(L)	(D)	(USTP)	(PAT)	(REF)	(NL)	(R)	(L)	(D)	(REF)	(NL)	(W)
H J	H J	B A	H H	R P	R P	J M	H T	R Q	E C	P A	A E	
A O	A O	I L	O E	O A	O A	O I	S H	I U	L L	E S	A M	
B C	R J	L G	W R	S T	S T	H K	S U	C I	L L	T H	N M	
O K	R R	O B	A B	S S	S S	N E	T R	H L	I S	E Y	N T	
B K	Y O	C R	R E	C H	C H	H T	R N	A L	O T	R	T S	
D E	B G	L E	D R	P H	P H	A O	O N	R I	T	J	T E	
M P	R E	I N	P T	E O	E O	G M	M D	D A	T		C	
L E	O N	T O	H W	R A	R A	E P		N	S			
	W S	M	I L	O T	O T	L I						
	N E		L I	T E	T E	N S						
	N E		T I									
			T P									
			U S									

PRECINCTS

BETHANY	383	1	140		38	18		410	13	168	5	7
BETHEL # 1	365	4	220	2	36	19	1	350	9	305	8	8
BETHEL # 2	855	6	260		47	25		745	10	466	4	2
BETHEL SCHOOL	383	2	234		52	26	1	388	12	313	10	5
BOWLING GREEN	231	1	124	1	19	20	1	246	12	142	13	4
BULLOCKS CREEK	91		51	1	7	7	3	108	3	55		2
CANNON MILL	437	3	337	2	48	32	2	460	12	394	11	10
CATANBA	358	6	248		49	26		376	5	314	7	5
CLOVER NO. 1	459	2	375	1	32	34		481	8	459	8	5
CLOVER NO. 2	413	6	307	2	47	34		453	9	340	14	8
COTTON BELT	273	6	262		41	29		335	6	276	4	1
DELPHIA	260	1	180		40	27		275	11	261	8	5
EBENEZER	691	3	331	1	31	22	1	594	10	493	3	3
FILBERT	284	2	182	2	33	22	1	338	2	185	4	5
FORT HILL #1	738	2	384	2	57	31	2	540	6	721	2	6
FORT HILL #3	714	5	442	3	53	45		562	13	715	8	9
HICKORY GROVE	151	1	190	1	28	20		212	8	176	3	7
HIGHLAND PARK	175	1	250		20	12		210	11	253		3
LAKESHORE	200	1	86		16	9		194	4	121	7	1
LESSLIE NO. 1	639	3	341	1	57	52		697	14	406	15	6
MCCONNELLS	246	1	219		31	17	2	279	9	245	6	
MT. HOLLY	365	1	273		23	18	2	366	3	332	4	3
NEWPORT	765	6	358	1	42	36		729	13	514	3	2
MUSEUM	904	3	507		47	43	1	817	17	686	16	8
NORTHSIDE	114		116		18	11		117	7	136	3	1
OAK RIDGE	424	2	346	1	47	44		462	8	431	10	5
OGDEN	217		201	1	17	10		244	2	211	2	
OAKWOOD	450	4	267	2	38	20	1	426	5	375	5	2
ROCK HILL NO. 1	124		107	1	11	10		150	1	129	3	2
ROCK HILL NO. 2	19		583		10	5		42	3	559	7	3
ROCK HILL NO.3	20	3	662	2	4	5	1	49	5	652	7	3
ROCK HILL NO. 4	365	3	507	4	39	22	1	375	3	610	8	1
ROCK HILL NO. 5	421	5	351		17	23		369	6	463	4	6
ROCK HILL NO. 6	164		296	1	31	11		213	2	330	5	1
ROCK HILL NO. 7	429	2	371	3	34	18	1	410	6	453	7	5
ROCK HILL NO. 8	26		257	3	6	3		44	2	280	3	3
SHARON	143	1	260	2	41	23		199	2	266	6	4
SHYRNA	89		93		16	9		124	3	88	3	2
TIRZAH	353	2	233	2	44	23		357	8	289	11	5
YORK NO. 1	183	1	425	2	22	11		211	7	434	7	2
YORK NO. 2	441	5	483	3	49	37	1	476	12	530	11	5
INDIA HOOK	205		98	2	12	10		185	1	136	8	
EDGEWOOD	84		637		6	5		95	2	636	5	1
FEWELL PARK	373	4	220	3	19	19		346	4	298	2	
FORT HILL NO. 4	446	1	338	4	27	15	1	375	9	487	5	1
LESSLIE NO. 2	720	1	369		77	30	3	724	12	480	18	3
ROSEWOOD	484	5	323		52	31	3	475	8	403	13	7
NORTHWESTERN	486	5	262	2	33	21	1	442	7	356	12	4
TEGA CAY	1,012	6	475		78	42	2	791	12	816	13	7
EBIMPORT	816	6	431	2	50	44	2	733	10	582	9	4
UNIVERSITY	372	3	293	1	14	20	1	374	9	333	4	1
FORT HILL NO. 5	495	3	144	4	44	21		497	6	241	8	5
FORT HILL NO. 6	662	3	229	2	31	33		551	8	416	12	2
ALLISON CREEK	327		188	1	32	27		326	1	249	7	3
ANDERSON ROAD	230	2	211	1	31	17		266	4	246	3	2
ABSENTEE TOTAL	1,028	11	697	3	34	30	1	991	16	870	18	9
FAIL SAFE	24		42		7	3		26		47	3	2
FAIL SAFE CHALLENGE	96	1	57		6	5	1	82		96	1	1
COUNTY TOTAL	22,222	146	16,873	72	1,891	1,282	37	21,712	411	21,248	406	217

NOVEMBER 5, 1996 SOUTH CAROLINA STATE WIDE GENERAL ELECTION - OFFICIAL RESULTS

YORK

REPRESENTATIVE IN CONGRESS DIST 005				STATE SENATE DIST 014			STATE SENATE DIST 015			STATE SENATE DIST 016			STATE SENATE DIST 017		
(R)	(D)	(NL)	(W)	(R)	(D)	(W)	(R)	(W)	(R)	(D)	(W)	(D)	(W)		
L B	M S	P J	W R	M P	H J	W R	M H	W R	M G	F B	W R	M S	W R		
A I	P	. O	I	E	E O	I	A	I	R	R E	I	H	I		
R G	J R	S	T	H E	N L	T	R Y	T	G E	A L	I	L O	I		
R H	O A	G H	E	A L	R L	E	O E	E	R G	N L	T E	I R	T		
Y A	H T	I	-	R E	Y Y	I	B S	E	E G	C	-	N T	D		
M	N T		I N	V R	L	I N	R J	R J	G R Y	I J	I N	D A	I		
L	M			E Y			T R	T R		S R		H			
				J			((
				S R			W	W							
							E	E							
							S	S							

PRECINCTS

BETHANY	401	183	8		492	121								
E HE # 1	382	280	8		475	198								
BETHEL # 2	838	376			1,017	203								
BETHEL SCHOOL	416	299	6		535	198								
BOWLING GREEN	269	148	4		302	108								
BULLOCKS CREEK	89	80										122		
CANNON HILL	415	459	10				677							
CATANBA	400	297	10				598							
CLOVER NO. 1	443	498	4	1	639	336								
CLOVER NO. 2	430	383	6		592	252								
COTTON BELT	269	342	4				492							
DELPHIA	281	251	5	4			419	4						
EBENEZER	634	453	7	5			970	5						
FILBERT	254	264	6				409							
FORT HILL #1	700	549	9	1					904	364	1			
FORT HILL #3	681	603	6				41		879	363				
HICKORY GROVE	168	230	5		300	116								
HIGHLAND PARK	170	291	5				325							
LAKESHORE	211	110	2		224	57								
LESSLIE NO. 1	663	455	10				989							
MCCONNELLS	258	269	4				262					143		
MT. HOLLY	360	337	4				553					7		
NEWPORT	753	492	10				1,079							
MUSEUM	878	637	12				1,352	1						
NORTHSIDE	116	136	3				188							
OAK RIDGE	430	455	13				693					30		
OGDEN	227	228	2				227					148		
OAKWOOD	422	384	6	1			695	1						
ROCK HILL NO. 1	130	146	2				194							
ROCK HILL NO. 2	37	566	3				24					539	1	
ROCK HILL NO.3	49	642	6	1								669	1	
ROCK HILL NO. 4	387	595	1				620					32		
ROCK HILL NO. 5	338	499	6				662							
ROCK HILL NO. 6	180	363	6				370							
ROCK HILL NO. 7	399	461	6				694	2						
ROCK HILL NO. 8	42	282	4				44	2				233		
SHARON	178	294	5				112					287		
SHYRNA	108	109	1		168	56								
TIRZAH	343	310	8				533							
YORK NO. 1	163	494	2				145					430		
YORK NO. 2	346	681	5	1			691	2				99		
INDIA HOOK	197	127	2	1			289	1						
EDGEWOOD	93	628	6				88					591		
FEWELL PARK	314	323	1	1			542	1						
FORT HILL NO. 4	420	432	1						579	309				
LESSLIE NO. 2	700	517	12				1,049	1						
ROSEWOOD	503	385	5				763							
NORTHWESTERN	483	328	3				679							
TEGA CAY	1,029	566	9						1,305	309				
EBINPORT	701	616	10				1,111							
UNIVERSITY	349	367	4				576	1						
FORT HILL NO. 5	549	201	6						611	150				
FORT HILL NO. 6	631	322	7	1					776	185				
ALLISON CREEK	345	232	3				496							
ANDERSON ROAD	259	253	6				406							
ABSENTEE TOTAL	947	933	11	4	255	70	1	840	6	218	57	1	71	2
FAIL SAFE	30	47	2		2	4		25		1			15	
FAIL SAFE CHALLENGE	96	81	2											
COUNTY TOTAL	21,884	21,289	313	21	5,001	1,719	1	20,922	27	5,273	1,737	2	3,416	4

NOVEMBER 5, 1996 SOUTH CAROLINA STATE WIDE GENERAL ELECTION - OFFICIAL RESULTS

YORK

STATE HOUSE DIST 029		STATE HOUSE DIST 043		STATE HOUSE DIST 044		STATE HOUSE DIST 047			STATE HOUSE DIST 048		STATE HOUSE DIST 049	
(R)	(D)	(D)	(W)	(R)	(W)	(R)	(D)	(W)	(R)	(W)	(D)	(W)
J O H N S U C K	M C R A D E W I T T	D E L E G A T E S (C J R R E G)	W R I T E - I N	S I G N A R I L Y L	W R I T E - I N	V I C E C H Y K E Y R S O N	M K I H R E S S E R T	W R I T E - I N	M E B E C H K A M	W R I T E - I N	L A W B E R S E N I C E E M	W R I T E - I N

PRECINCTS

BETHANY	395	207				359	328					
BETHEL # 1									1,095			
BETHEL # 2						384	347					
BETHEL SCHOOL						209	199					
BOWLING GREEN												
BULLOCKS CREEK	92	71										
CANNON HILL						425	479					
CATANBA			464	1								
CLOVER NO. 1						312	664					
CLOVER NO. 2						307	543					
COTTON BELT	287	334										
DELPHIA											342	4
EBENEZER					965	51						
FILBERT						234	317					
FORT HILL #1									1,073	2		
FORT HILL #3									1,097			
HICKORY GROVE	135	276										
HIGHLAND PARK					313							
LAKESHORE									232			
LESSLIE NO. 1			510	1	290							
MCCONNELLS	214	220									63	
MT. HOLLY											451	
NEWPORT						786	478					
MUSEUM									1,290	1		
NORTHSIDE					193							
OAK RIDGE											606	
OGDEN											319	
OAKWOOD					696							
ROCK HILL NO. 1					197							
ROCK HILL NO. 2											606	1
ROCK HILL NO.3											701	
ROCK HILL NO. 4					47						669	
ROCK HILL NO. 5					635							
ROCK HILL NO. 6					290	1					79	
ROCK HILL NO. 7					682							
ROCK HILL NO. 8											313	
SHARON	173	299										
SHYRNA	108	113										
TIRZAH						338	332					
YORK NO. 1						96	195					320
YORK NO. 2						312	763	1				
INDIA HOOK									285	1		
EDGEWOOD											675	
FEHELL PARK					546	1						
FORT HILL NO. 4									704			
LESSLIE NO. 2			759									
ROSEWOOD									744			
NORTHWESTERN					435		158	150				
TEGA CAY									1,451			
EBIMPORT					1,114							
UNIVERSITY					581	1						
FORT HILL NO. 5									674			
FORT HILL NO. 6									853	1		
ALLISON CREEK							129	107				
ANDERSON ROAD					398							
ABSENTEE TOTAL	69	59	51		341	2	154	252	1	477	4	139
FAIL SAFE	3	3	3		5		10	21		1		15
COUNTY TOTAL	1,476	1,582	1,787	2	7,728	10	4,213	5,175	2	10,258	9	5,298

NOVEMBER 5, 1996 SOUTH CAROLINA STATE WIDE GENERAL ELECTION - OFFICIAL RESULTS

YORK

SOLICITOR DIST 816		CLERK OF COURT			SHERIFF			CORNER			COUNTY COUNCIL DIST 881	
(R)	(W)	(R)	(D)	(W)	(R)	(D)	(W)	(R)	(D)	(W)	(R)	(W)
M P O T P O E N H Y	W R I T E - I N	M H A D M A I V L I T D O N	A B R L T A N C H U K R Q	W R I T E - I N	M B R Y R A U H T C E M	J M O I E T C H W H E L L	W R I T E - I N	M C D O O U M L A S P	R S O A B N E D R I F E (R B O B)	W R I T E - I N	M S H M O R T K E	W R I T E - I N

PRECINCTS

BETHANY	529		325	273		426	185		423	176		
BETHEL # 1	543		400	253		445	236		427	229		
BETHEL # 2	1,091		951	238		992	235		964	219		
BETHEL SCHOOL	625		388	318		471	259		473	242		
BOWLING GREEN	341		228	172		275	135		263	159		
BULLOCKS CREEK	143		74	97		93	77		95	73		
CANNON HILL	737		395	503		602	303		557	335		
CATAWBA	625		432	279		377	356	1	451	264		
CLOVER NO. 1	726	1	381	566	1	617	347		587	368		
CLOVER NO. 2	683		385	437		583	264		560	272		
COTTON BELT	539		215	426		440	203		408	231		
DELPHIA	432	4	243	286	3	300	239	3	281	258	1	
EBENEZER	995	5	736	355		696	412	1	824	260	1	
FILBERT	449		241	303		428	128		374	168		
FORT HILL #1	1,078	1	708	516		790	483		866	368		1
FORT HILL #3	1,076		702	534	4	761	510	4	836	400		1,065
HICKORY GROVE	334		131	277		196	221		219	197		1,076
HIGHLAND PARK	339		230	262	1	220	259	1	266	202		
LAKESHORE	280		203	116		246	79		239	80		
LESSLIE NO. 1	1,045		736	398	2	616	564	1	819	319		
MCCONNELLS	417		236	303		209	343		241	300		
MT. HOLLY	580		408	286		375	340		471	229		
NEWPORT	1,112		855	394		816	461		932	323		
MUSEUM	1,375		1,045	484		964	601	1,141	393			
NORTHSIDE	208		139	112		129	134		150	107		
OAK RIDGE	755		458	450		426	503		515	398		
OAKDEN	384		243	225		232	247		258	206		
OAKHOOD	708	1	516	283		445	371		552	243		
ROCK HILL NO. 1	223		164	124		139	149		181	105		
ROCK HILL NO. 2	270		54	537		292	322		96	496	1	
ROCK HILL NO. 3	446	1	47	645	1	433	277	1	95	599	1	
ROCK HILL NO. 4	734		465	505		579	418		501	459		
ROCK HILL NO. 5	675		448	380		422	423		534	291		
ROCK HILL NO. 6	399		223	334		239	322		264	290		
ROCK HILL NO. 7	722		499	374		483	407		553	309		
ROCK HILL NO. 8	166		54	276	1	158	185	1	71	262		
SHARON	370		180	300		255	235		229	253		
SMYRNA	186		79	144		142	87		129	91		
TIRZAH	579		363	303		369	305		440	223		
YORK NO. 1	387		222	456		468	217		331	342		
YORK NO. 2	833	1	391	683	1	724	358		655	422	2	
INDIA HOOK	297	1	222	99	1	192	139		241	83		
EDGEWOOD	448		112	614		444	302		163	557		
FEWELL PARK	568	1	400	249		343	304	1	451	188	1	
FORT HILL NO. 4	685		435	412		506	375		517	324		687
LESSLIE NO. 2	1,110		803	447		688	569		894	357		
ROSEWOOD	780		571	301		561	331		612	262		261
NORTHWESTERN	709		526	278	1	487	345		570	238	1	
TEGA CAY	1,397		1,130	404		1,168	426	1,096	431		1,359	2
EBINPORT	1,160		886	458		771	595		963	370		
UNIVERSITY	628		449	282	1	409	334		505	230		
FORT HILL NO. 5	652		553	197		558	203		573	170		656
FORT HILL NO. 6	866	1	685	221		660	296		707	203		810
ALLISON CREEK	518		361	216		367	231		433	150		9
ANDERSON ROAD	437		304	208	1	291	235		322	192		46
ABSENTEE TOTAL	1,461	4	997	809	2	1,096	769	1	1,223	589	1	242
FAIL SAFE	54		30	47		51	29		40	37		1
FAIL SAFE CHALLENGE	143		107	68		108	69		112	62		
COUNTY TOTAL	36,052	21	23,764	19,497	20	26,571	17,752	15	27,693	15,586	10	6,203
												16

NOVEMBER 5, 1996 SOUTH CAROLINA STATE WIDE GENERAL ELECTION - OFFICIAL RESULTS

YORK

	COUNTY COUNCIL DIST 002		COUNTY COUNCIL DIST 003		COUNTY COUNCIL DIST 004		COUNTY COUNCIL DIST 005		COUNTY COUNCIL DIST 006		COUNTY COUNCIL DIST 007		
	(R)	(W)	(R)	(D)	(W)	(D)	(W)	(R)	(W)	(R)	(W)	(R)	(W)
	B	W	J	M	W	C	W	C	W	V	W	G	W
	U	R	O	I	R	H	R	H	R	I	R	U	R
	T	I	L	L	I	A	I	C	I	D	I	C	I
	O	T	R	A	T	D	S	A	P	P	A	A	T
	M	E	I	F	E	A	O	R	R	V	V	L	E
	H	-	N	-	A	L	P	-	I	-	R	-	
	O	I	A	E	I	M	H	E	I	D	I	C	I
	N	N	R	L	N	P	O	O	N	M	L	A	A
	S	R	D	C	P	Y	L	L	I	A	E	R	R
	R			A			D	D		E		L	I
				N						N			N
PRECINCTS													
BETHANY			341	266									
BETHEL # 1	548												
BETHEL # 2	1,105												
BETHEL SCHOOL	614												
BOWLING GREEN	328												
BULLOCKS CREEK			87	85									
CANNON HILL	321		204	274									
CATAWBA							589						
CLOVER NO. 1	740												
CLOVER NO. 2	662												
COTTON BELT			248	391									
DELPHIA			221	261	2		40						
EBENEZER									946	5			
FILBERT	365		33	36									
HICKORY GROVE			137	280									
HIGHLAND PARK												304	
LAKESHORE	238												
LESSLIE NO. 1								982	2				
MCCONNELLS								438					
MT. HOLLY						8		540					
NEWPORT						202				813			
MUSEUM										1,300			
NORTHSIDE												185	
OAK RIDGE						505		203					
OGDEN						47		347	4				
OAKWOOD										692			
ROCK HILL NO. 1												181	
ROCK HILL NO. 2						608	1						
ROCK HILL NO. 3						706	2						
ROCK HILL NO. 4						87						560	
ROCK HILL NO. 5												655	
ROCK HILL NO. 6						84		292					
ROCK HILL NO. 7										681			
ROCK HILL NO. 8						235	1	43					
SHARON			214	277									
SHYRNA			106	114									
TIRZAH			186	209		193							
YORK NO. 1			170	498									
YORK NO. 2			321	736									
INDIA HOOK												280	1
EDGEWOOD						707	2						
FEWELL PARK										529	1		
LESSLIE NO. 2								1,033					
ROSEWOOD										276		195	
NORTHWESTERN						524							
EBINPORT										1,077			
UNIVERSITY												543	1
ALLISON CREEK	485												
ANDERSON ROAD												347	
ABSENTEE TOTAL	289	1	104	203		83	1	114	1	291		128	1
FAIL SAFE	4		11	22		4		4		3		1	
COUNTY TOTAL	5,699	1	2,383	3,652	2	3,993	7	4,625	7	6,608	6	3,379	3

NOVEMBER 5, 1996 SOUTH CAROLINA STATE WIDE GENERAL ELECTION - OFFICIAL RESULTS

YORK

PRECINCTS	WATER SHED DIRECTORS DIST 01S			COUNTY SCHOOL BOARD DISTRICT DIST 001 SEAT 01			CNTY SCHOOL BRD DIST DIST 001 SEAT 02			COUNTY SCHOOL BOARD DISTRICT DIST 001 SEAT 05				
	(NP) M D I O B C I X L S L O N	(NP) M H C W H E U L C L K	(NP) M T E J M O P H L N E T E O N	(NP) C R H E R V I E S L S	(NP) M W H S I U T S E I S E I D S	(W) W R I T E - I N	(NP) M L R A N T A H N A C H Y	(W) W R I T E - I N	(NP) M B A R C I C E	(NP) F L R O A W N R K Y	(NP) M S H M U A L R E Y R J A N E	(NP) M T H R A N R E V R E Y G	(W) W R I T E - I N	
BETHANY				4	1		5			5	4			
BULLOCKS CREEK				70	68		145		52	37	66	58		
CANNON MILL	77	71	73	254	326		447		311	99	357	420	1	
COTTON BELT	6	6	11	207	344		430		277	76	364	279		
DELPHIA	79	69	76	174	208	2	289	3	169	96	254	190	2	
FILBERT	52	39	45	136	213		266		186	65	238	188		
HICKORY GROVE				220	172		305		141	74	199	164		
MCCONNELLS				115	220		104		122	147	181	156		
NEWPORT				2	1		3		2	1		2		
OAK RIDGE	177	281	150	24	29		43		23	22	36	17		
OGDEN	1		1	5			3		5	1	4	2		
SHARON				133	271		376		172	112	222	159		
SHYRNA				96	80		130		68	21	95	62		
TIRZAH	127	135	122	170	204		309		196	93	234	177		
YORK NO. 1	13	10	14	151	259		312		227	336	244	142		
YORK NO. 2	103	85	129	362	453		644		436	230	545	505		
NORTHWESTERN	31	37	24	9	9		15		12	6	14	16		
ABSENTEE TOTAL	27	25	24	95	152		187		128	60	191	148	2	
FAIL SAFE	1			9	13		13		11	18	14	6		
COUNTY TOTAL	694	758	669	2,236	3,023	2	4,026	3	2,538	1,494	3,263	2,695	5	

NOVEMBER 5, 1996 SOUTH CAROLINA STATE WIDE GENERAL ELECTION - OFFICIAL RESULTS

YORK

PRECINCTS	COUNTY SCHOOL BOARD DISTRICT DIST 002			CNTY SCHOOL BRD DIST DIST 002 SEAT 01			CNTY SCHOOL BRD DIST DIST 002 SEAT 02		
	(NP) M B A W R I T N E D E Y	(NP) C B Y E N N T T H L I E A Y D	(W) W R I T E - I N	(NP) B H I A L R L M O N	(NP) M P E F N R D A L N E K T L O I N N	(NP) M B R S O T W E N V E I N	(W) W R I T E - I N		
BETHANY	338	175		218	302		525		
BETHEL # 1	271	218		244	256		426		
BETHEL # 2	542	304		421	322		675		
BETHEL SCHOOL	405	207		205	418		515		
BOWLING GREEN	208	126		128	211		282		
CANNON MILL	39	51		37	54		70		
CLOVER NO. 1	639	216		232	642		731		
CLOVER NO. 2	533	228		213	557		660	2	
FILBERT	47	19		28	38		58		
LAKESHORE	95	64		68	109		144		
ROCK HILL NO. 1	19	11		12	18		30		
ALLISON CREEK	75	41		51	71		104		
ABSENTEE TOTAL	157	105	1	99	159		196		
FAIL SAFE	5	1		1	6		3		
COUNTY TOTAL	3,373	1,766	1	1,957	3,163		4,419	2	

NOVEMBER 5, 1996 SOUTH CAROLINA STATE WIDE GENERAL ELECTION - OFFICIAL RESULTS

YORK

PRECINCTS	COUNTY SCHOOL BOARD DISTRICT DIST 005							COUNTY SCHOOL BOARD DISTRICT DIST 004					
	(NP) T O M T E R	(NP) D O V A L E	(NP) S A R M E H R	(NP) N O B O D	(NP) P I S C H A E L R	(NP) W I G L A R I Y A H S	(NP) R U S S A R D	(W) W I T E I N	(NP) A A N D D Y E R S O M	(NP) B A R T E L S H A R D	(NP) S C R O U T E L L	(NP) J O H N S E S	(NP) K I M M A R T I N
CATAMBA	234	449	268	327	335	355	116						
DELPHIA	2	5	1	4	2	4	1						
EBENEZER	307	657	453	634	541	650	168	4					
FORT HILL #1									270	593	156	547	519
FORT HILL #3									340	468	168	532	523
HIGHLAND PARK	179	263	181	192	183	236	70						
LESSLIE NO. 1	339	782	443	526	614	621	198	2					
MCCONNELLS	18	43	31	25	37	28	13						
MT. HOLLY	231	430	263	359	330	364	119						
NEWPORT	368	806	467	607	669	680	234	1					
MUSEUM	450	963	619	755	828	894	262	1					
NORTHSIDE	112	141	110	103	104	139	42						
OAK RIDGE	265	482	304	364	471	396	147						
OGDEN	162	247	180	175	220	197	68						
OAKWOOD	271	509	330	467	374	528	125						
ROCK HILL NO. 1	89	144	92	114	110	113	33						
ROCK HILL NO. 2	522	97	167	79	129	130	40						
ROCK HILL NO. 3	617	101	200	79	191	127	50						
ROCK HILL NO. 4	436	419	351	319	408	394	180						
ROCK HILL NO. 5	322	454	398	432	371	410	126						
ROCK HILL NO. 6	246	276	215	203	230	269	93						
ROCK HILL NO. 7	308	461	338	447	388	477	136						
ROCK HILL NO. 8	208	75	103	72	93	112	36	1					
TIRZAH	52	90	71	83	93	100	28						
INDIA HOOK	88	197	134	160	148	194	46						
EDGEWOOD	533	202	211	157	217	191	66						
FEWELL PARK	190	336	295	375	328	390	109						
FORT HILL NO. 4									194	359	113	379	390
LESSLIE NO. 2	357	833	443	624	599	650	214						
ROSEWOOD	320	487	315	434	342	433	186						
NORTHWESTERN	240	476	329	437	394	461	137						
TEGA CAY									369	477	539	379	702
EBIMPORT	368	846	570	723	641	783	190						
UNIVERSITY	195	462	276	356	330	443	131						
FORT HILL NO. 5									205	244	161	213	261
FORT HILL NO. 6									241	326	125	258	497
ALLISON CREEK	130	254	165	188	228	218	80						
ANDERSON ROAD	171	272	200	249	206	284	84						
ABSENTEE TOTAL	278	449	375	399	416	432	131	2	62	107	42	93	116
FAIL SAFE	13	17	12	16	10	17	5			1	1		
COUNTY TOTAL	8,621	12,725	8,910	10,484	10,580	11,720	3,664	11	1,681	2,575	1,305	2,401	3,008

NOVEMBER 5, 1996 SOUTH CAROLINA STATE WIDE GENERAL ELECTION - OFFICIAL RESULTS

YORK

CITY SOIL/WATER COM

(NP)	(W)
M	W
C	R
H	I
D	T
R	E
U	-
I	I
A	N
S	
N	
T	
E	
O	
P	
F	
H	
E	
R	

PRECINCTS

BETHANY	481	
BETHEL # 1	490	
BETHEL # 2	801	
BETHEL SCHOOL	538	
BOWLING GREEN	310	
BULLOCKS CREEK	129	
CANNON MILL	672	
CATAWBA	541	1
CLOVER NO. 1	708	
CLOVER NO. 2	599	
COTTON BELT	504	
DELPHIA	374	2
EBENEZER	834	4
FILBERT	402	
FORT HILL #1	941	
FORT HILL #3	918	
HICKORY GROVE	329	
HIGHLAND PARK	305	
LAKESHORE	221	
LESSLIE NO. 1	856	
MCCONNELLS	400	
MT. HOLLY	518	
NEWPORT	929	
MUSEUM	1,150	
NORTHSIDE	183	
OAK RIDGE	607	
OGDEN	329	
OAKWOOD	621	
ROCK HILL NO. 1	184	
ROCK HILL NO. 2	417	1
ROCK HILL NO.3	572	
ROCK HILL NO. 4	625	
ROCK HILL NO. 5	617	
ROCK HILL NO. 6	360	
ROCK HILL NO. 7	623	
ROCK HILL NO. 8	217	1
SHARON	375	
SHYRNA	174	
TIRZAH	529	
YORK NO. 1	425	
YORK NO. 2	790	
INDIA HOOK	254	1
EDGEWOOD	533	1
FEWELL PARK	477	1
FORT HILL NO. 4	583	
LESSLIE NO. 2	950	
ROSEWOOD	662	
NORTHWESTERN	568	
TEGA CAY	1,074	
EBINPORT	1,009	
UNIVERSITY	524	1
FORT HILL NO. 5	485	
FORT HILL NO. 6	651	
ALLISON CREEK	427	
ANDERSON ROAD	386	
ABSENTEE TOTAL	1,053	1
FAIL SAFE	36	
FAIL SAFE CHALLENGE	117	
COUNTY TOTAL	31,387	14

SPECIAL ELECTION
REPUBLICAN PRIMARY
STATE SENATE , DISTRICT #6

SEPTEMBER 19, 1995

GREENVILLE COUNTY

PRECINCT	MIKE FAIR*	CHRISTOPHER M. SULLIVAN	ROBIN STILWELL	GEORGE CONTS
GREENVILLE 24				
AVON	0	27	15	19
BATESVILLE	159	30	109	93
BENT OAK	29	7	21	11
BONTANY WOODS	116	41	46	116
BROOKGLENN 1	88	17	36	15
BROOKGLENN 2	91	26	24	12
CANEBRAKE	58	27	23	36
CHEROKEE	126	19	12	28
DEL NORTE	98	13	57	59
DEVENGER	83	15	45	51
DOVE TREE	74	28	39	65
EASTSIDE	35	16	11	12
EDWARDS FOREST	127	38	32	22
ENOREE	170	21	26	34
FURMAN	75	19	34	17
LAKEKVIEW	127	8	19	9
LEAWOOD	244	31	40	53
MEADOWWOOD	66	14	87	32
MERRIFIELD	114	12	82	52
MONAGHAN	25	0	2	4
MONAVIEW	92	12	12	9
MOUNTAIN CREEK	245	30	33	50
NORTHWOOD	163	30	48	59
PARIS MOUNTAIN	75	36	35	29
PARK PLACE	30	9	4	2
PEBBLE CREEK	93	12	32	75
POINTSETT	146	7	22	15
RIVERSIDE	51	11	41	34
SEVIER	120	25	21	14
TIMBERLAKE	165	36	41	69
TUBBS MOUNTAIN	16	2	5	1
WELLINGTON	100	14	56	80
LAKE FOREST	112	25	41	67
ROCK HILL	103	20	66	44
MISSION				
ABSENTEE VOTERS	64	2	21	26
COUNTY TOTAL	3691	692	1242	1331

**SPECIAL ELECTION
DEMOCRATIC PRIMARY
SC HOUSE OF REPRESENTATIVES, DISTRICT #31**

SEPTEMBER 19, 1995

SPARTANBURG COUNTY

PRECINCT	H. BARKSDALE	BRENDA LEE*
POWELL SAXON	9	16
ROEBUCK	4	28
CARVER JUNIOR HIGH	21	100
SPTBG HUMAN RESOURCE CENTER	9	51
CC WOODSON CENTER	54	221
TRINITY METHODIST CHURCH	0	0
CENTRAL FIRE STATION	35	37
UNION STREET FIRE STATION	13	56
AMERICAN LEGION	2	6
PARK HILLS ELEMENTARY SCHOOL	36	81
WOODLAND HEIGHTS REC CENTER	0	0
BEAUMONT METHODIST CHURCH	0	0
MEMORIAL AUDITORIUM ARENA	16	41
CLEVELAND ELEMENTARY SCHOOL	17	40
BUNTON CHURCH	26	58
UNA-SPTBRG	0	0
WHITNEY STATION B	3	3
ARKWRIGHT	1	0
ABSENTEE	0	10
EMERGENCY/CURB SIDE	1	0
CHALLENGED	0	0
COUNTY TOTAL	247	748

**SPECIAL ELECTION
SC HOUSE OF REPRESENTATIVES, DISTRICT #19**

JANUARY 23, 1996

GREENVILLE COUNTY

PRECINCT	DWIGHT LOFTIS (R)*	JOHNNIE FULTON (D)	WRITE-IN
TUBBS MOUNTAIN	25	27	0
PARIS MOUNTAIN	116	135	0
ARMSTRONG	117	63	0
FURMAN	95	150	0
LEAWOOD	147	109	0
POINSETT	153	123	0
SULPHUR SPRINGS	142	95	0
SALUDA	130	123	0
BEREA	100	111	0
LAKEVIEW	144	131	2
MONAVIEW	90	92	0
ENOREE	152	178	0
ABSENTEE	12	9	0
COUNTY TOTAL	1423	1346	2

SPECIAL ELECTION
STATE SENATE, DISTRICT #40

APRIL 30, 1996

ORANGEBURG / BARNWELL COUNTIES

ORANGEBURG COUNTY

PRECINCT	BILL COX JR. (R)	BRAD HUTTO (D)*	WRITE-IN
WARD 1	163	85	0
WARD 2	12	103	1
WARD 3	28	82	0
WARD 4	9	82	0
WARD 5	44	124	0
WARD 6	115	98	0
WARD 7	327	91	0
WARD 8	158	80	0
WARD 9	125	44	1
WARD 10	183	99	0
SUBURBAN 1	1	180	0
SUBURBAN 2	8	195	0
SUBURBAN 3	68	177	0
SUBURBAN 4	74	41	0
SUBURBAN 5	83	122	0
SUBURBAN 6	83	137	2
SUBURBAN 7	452	162	0
SUBURBAN 8	216	94	0
SUBURBAN 9	158	192	0
BETHEL	34	113	2
BROOKDALE	36	491	1
COPE	104	43	2
CORDOVA	289	204	0
FOUR HOLES	127	69	1
JAMISON	140	171	0
LIMESTONE	235	215	0
NEESES-LIVINGSTON	116	107	0
NIX	10	293	0
EAST NORTH	179	121	1
WEST NORTH	131	173	0
NORWAY	195	361	0
PINE HILL-BOLEN	230	219	0
ROWESVILLE	47	64	0
EAST SPRINGFIELD	91	150	0
WEST SPRINGFIELD	43	140	0
WHITTAKER	29	278	0
ABSENTEE	111	129	0
CHALLENGED	3	7	11
COUNTY TOTAL	4457	5536	11

BARNWELL COUNTY

PRECINCT	BILL COX JR. (R)	BRAD HUTTO (D)*	WRITE-IN
BARNWELL 01	68	50	0
BARNWELL 02	76	65	0
BARNWELL 03	93	62	0
BARNWELL 04	60	59	0
BLACKVILLE 1	30	73	0
BLACKVILLE 2	43	55	0
ELKO	22	45	0
HEALING SPRINGS	27	56	0
KLINE	38	38	0
SNELLING	51	91	0
WILLISTON 1	62	113	0
WILLISTON 2	55	82	0
WILLISTON 3	65	93	0
ABSENTEE	14	7	1
MANUAL	3	15	0
COUNTY TOTAL	707	904	1
<u>DISTRICT TOTALS</u>	<u>5164</u>	<u>6440</u>	<u>12</u>

**SPECIAL ELECTION
SC HOUSE OF REPRESENTATIVE, DISTRICT# 83**

MAY 21, 1996

AIKEN / EDGEFIELD COUNTIES

AIKEN COUNTY

PRECINCT	SCOTT BECK (R)*	WRITE-IN SHERMAN PROCTOR
BELVEDERE #9	10	0
CAROLINA HGTS. #10	1	0
NORTH AUGUSTA #25	18	2
NORTH AUGUSTA #26	13	6
NORTH AUGUSTA #27	49	2
NORTH AUGUSTA #28	103	5
NORTH AUGUSTA #29	26	2
BELVEDERE #44	11	3
NORTH AUGUSTA #54	10	0
NORTH AUGUSTA #55	33	8
FOX CREEK #58	22	9
BELVEDERE #62	5	0
ABSENTEE #65	2	0
CHALLENGED BALLOTS	0	0
COUNTY TOTAL	303	37

EDGEFIELD COUNTY

PRECINCT	SCOTT BECK*	WRITE-IN
MERRIWEATHER	45	9
WEST SIDE	14	0
COUNTY TOTAL	59	9
DISTRICT TOTALS	362	46

**BOARD OF STATE CANVASSERS
2221 Devine Street, Suite 539
Columbia, South Carolina 29205**

**APPEAL HEARING, SCHOOL DISTRICT 5, CHESTER COUNTY
November 27, 1996 10:20 a.m.**

Present: Mr. William B. DePass, Jr., Chairman; Dr. Walter C. Robinson, Vice-Chairman; Dr. Deborah B. Cureton; Mr. Vernon Dunbar; Mr. James F. Hendrix, Executive Director; and Mrs. Christie Barrett, Attorney General's Office.

The meeting was called to order. This hearing is being held on appeal from a protest which was heard before the Chester County Board of Canvassers in which Mr. Ray Howe challenged the outcome of the Chester County School District 5 election. Mr. Bill Stringfellow, Jr. was declared the winner in the School District 5 election. Mr. Howe protested the election on the grounds that he does not feel Mr. Stringfellow resides in School District 5. The Chester County Board of Canvassers overturned the election at the protest hearing on November 18, 1996.

The Board decided to ask for further testimony in addition to the Order and the record below. Mr. Bill Stringfellow, Jr. and Mr. Ray Howe provided further testimony. Based on the testimony received, Mr. Dunbar made a motion that the Board of State Canvassers overturn the Order of the Chester County Board of Canvassers and declare Mr. Stringfellow the winner based on his conclusion that Mr. Stringfellow is a resident of School District 5. Dr. Cureton seconded the motion. The vote was 2-1 with Mr. DePass dissenting and Dr. Robinson abstaining from the vote. The hearing recessed briefly so that Mrs. Barrett, Attorney to the Board, could determine whether this vote constitutes a majority.

When the hearing reconvened, Mr. DePass stated that the Attorney General's Office had advised that with a 2-1 vote and the fourth person abstaining, the 2-1 vote would provide a majority of those present and voting.

There being no further business, the hearing adjourned.

Respectfully submitted,

Janet Reynolds
Administrative Assistant

**BOARD OF STATE CANVASSERS
2221 Devine Street, Suite 539
Columbia, South Carolina 29205**

**APPEAL HEARING, SHERIFF'S RACE, JASPER COUNTY
November 27, 1996 2:50 p.m.**

Present: Mr. William B. DePass, Jr., Chairman; Dr. Walter Robinson, Vice-Chairman; Dr. Deborah B. Cureton; James F. Hendrix, Executive Director; and Christie Barrett, Attorney General's Office.

The meeting was called to order. Mr. Duane Swygert is appealing a decision by the Jasper County Board of Canvassers to uphold the November 5, 1996, General Election for Sheriff in Jasper County. It is noted in the transcript from the county protest hearing that Mr. Swygert was not present at the hearing. The transcript below reflected that Mr. Swygert did receive adequate notice.

Mr. Swygert presented his opening statement and stated that he does not have a problem with the candidate who won the Sheriff's race, but with the Jasper County Election Commission and the way they handled the election. Mr. Swygert pointed out some incidents in which he feels there were irregularities and things that people did on election day that were wrong. He also mentioned that he feels there is a necessity for more voting machines in Jasper County. Mr. DePass recognized that Mr. Ben Riley, the winning candidate in the Sheriff's race, was present at today's hearing. He mentioned that while he does not want to deny Mr. Riley the opportunity to speak, he does not see the need as Mr. Swygert is not actually challenging the outcome of the election, but the way it was handled. Dr. Robinson made a motion that the decision of the Jasper County Election Commission be upheld. Dr. Cureton seconded the motion. The vote was unanimous. Dr. Robinson said he would like to ask Mr. Hendrix to write Mr. Swygert a letter in response to his questions and complaints. Mr. Swygert asked for a copy of the transcript from today's hearing. Mr. DePass explained that he must request a copy of the transcript from the court reporter.

There being no further business, the hearing adjourned.

Respectfully submitted,

Janet Reynolds
Administrative Assistant

BOARD OF STATE CANVASSERS
2221 Devine Street, Suite 539
Columbia, SC 29205

APPEAL HEARING, SCHOOL DISTRICT 6, NEWBERRY COUNTY
November 27, 1996 3:40 p.m.

Present: Mr. William B. DePass, Jr., Chairman; Dr. Walter C. Robinson, Vice-Chairman; Dr. Deborah B. Cureton; Mr. Vernon Dunbar; Mr. James F. Hendrix, Executive Director; Mrs. Christie Barrett, Attorney General's Office; Mr. Bill Able, Attorney for Mr. James Braswell, Appellant; and Mr. Tommy Pope, Attorney for Mr. Tommy Glymph..

This hearing is being held as an appeal in which Mr. James Braswell protested the election for Newberry County School District 6. Mr. Tommy Glymph was declared the winner of School Dist. 6 in the November 5, 1996, General Election. The Newberry County Board of Canvassers upheld the election at a hearing on November 18, 1996.

Mr. Able presented additional testimony for Mr. Braswell. Mr. Pope presented his statement for Mr. Glymph. Mr. Dunbar entered the hearing during Mr. Pope's statement.

Dr. Cureton made a motion that the Board of State Canvassers uphold the decision of the Newberry County Board of Canvassers due to a lack of evidence sufficient to effect the number of votes necessary to order a new election. Dr. Robinson suggested that Mr. Jim Hendrix, Executive Director of the State Election Commission, work with the Newberry County Registration and Election Commission on some cotinuing education. He also seconded Dr. Cureton's motion. The vote was 3-0. Mr. Dunbar stated that he would abstain from voting since he was not present for the entire hearing.

There being no further business, the meeting adjourned.

Respectfully submitted,

Janet Reynolds
Administrative Assistant

**BOARD OF STATE CANVASSERS
2221 Devine Street, Suite 539
Columbia, South Carolina 29205**

**APPEAL HEARING, SCHOOL DISTRICT 3, NEWBERRY COUNTY
November 27, 1996 12:30 p.m.**

Present: Mr. William B. DePass, Jr., Chairman; Dr. Walter C. Robinson, Vice-Chairman; Dr. Deborah B. Cureton; Mr. Vernon Dunbar; Mrs. Christie Barrett, Attorney General's Office; and Mr. James F. Hendrix, Executive Director.

Mr. DePass called the meeting to order. The purpose of this meeting is for the Board of State Canvassers to hear an appeal from a hearing held before the Newberry County Board of Canvassers. Mr. Tom Crooks protested the November 5, 1996, election for School District #3 in which Mr. Randy Ruff was declared the winner. Mr. Crooks' protest is based on his contention that several people who voted in the School District 3 race were not qualified to do so due to a question of their residence in District 3. The Board agreed to hear additional testimony in the case to supplement the record. Testimony was taken from Mr. Crooks, Mr. Ruff, Mrs. Jean Simmons and Mrs. Fredna Dominick. Mrs. Simmons and Mrs. Dominick are on the Newberry County Registration and Election Board.

Dr. Robinson made a motion that the Board set aside the Newberry County Election Commission's ruling and order a new election for School District. 3. The motion failed due to lack of a second to the motion. The Board requested that Mrs. Simmons and Mrs. Dominick take the names of nine voters in question and try to clarify exactly where they reside. The meeting will be reconvened on December 9 and the Board will make a decision at that time based on the information received.

The hearing recessed.

Respectfully submitted,

Janet Reynolds
Administrative Assistant

**APPEAL HEARING, SCHOOL DISTRICT 3, NEWBERRY COUNTY
(continued)
December 9, 1996 9:50 a.m.**

Present: Mr. William B. DePass, Jr., Chairman; Dr. Walter C. Robinson, Vice-Chairman; Dr. Deborah B. Cureton; Mr. Samuel W. Howell, IV; Mr. Vernon Dunbar; Mr. James F. Hendrix, Executive Director; and Mr. Reggie Lloyd, Attorney General's Office.

This is a continuation of the hearing from November 27, 1996, in which Mr. Tom Crooks appealed the decision of the Newberry County Board of Canvassers in the Newberry County School District 3 election held on November 5, 1996. Mr. Randy Ruff was declared the winner in that election.

The Board of State Canvassers asked Mrs. Jean Simmons and Mrs. Fredna Dominick from the Newberry County Registration and Election Commission to verify the residence of seven (7) people whom Mr. Crooks alleges should not have voted in the School District 3 election and report those findings back to the Board today. Mr. Ruff won the election by a margin of five (5) votes. Mrs. Simmons testified that six (6) of the seven (7) persons in question do not reside in School District 3 and should not have been allowed to vote for that office. Mr. Crooks and Mr. Ruff gave closing statements.

Dr. Robinson made a motion that the Board of State Canvassers overrule the Newberry County Board of Canvassers and order a new election for School Dist. 3 in Newberry County. Mr. Dunbar seconded the motion. Mr. Dunbar said while he does not see any fraud on behalf of the candidates, he is troubled by possible registration irregularities and the Newberry County Election Commission's decision to allow people to vote outside of the district. The motion carried 4-0 with Mr. Howell abstaining since he did not attend the hearing on November 27, 1996.

There being no further business, the hearing adjourned.

Respectfully submitted,

Janet Reynolds
Administrative Assistant

**BOARD OF STATE CANVASSERS
2221 Devine Street, Suite 539
Columbia, South Carolina 29205**

**APPEAL HEARING, SCHOOL DISTRICT 1, AIKEN & SALUDA COUNTIES
December 9, 1996 11:00 a.m.**

Present: Mr. William B. DePass, Jr., Chairman; Dr. Walter C. Robinson, Vice-Chairman; Dr. Deborah B. Cureton; Mr. Samuel W. Howell, IV; Mr. Vernon Dunbar; Mr. James F. Hendrix, Executive Director; Mr. Reggie Lloyd, Attorney General's Office; and Mr. Danny Busbee, Attorney for Mrs. Inease Williamson .

The hearing was called to order. Reverend William Thompson is the protestant in this case and Reverend Thompson stated that he is not protesting Mrs. Williams' winning the election, but the fact that twelve hundred people's rights were violated when they were not allowed to vote. The office of School District 1 which is in Aiken and Saluda counties was completely left off of the ballot in Saluda County. Rev. Thompson called Mrs. Gina White, Director of Saluda County Registration and Elections and asked her to explain why Saluda County did not have the office on the ballot. Mrs. White testified that she called Aiken County and asked them if she needed to put that race on the Saluda County ballot and was informed that she did not need to put it on the ballot.

Mr. Alonzo Davis, a member of the Saluda County Council, testified that he had received complaints from many people in Saluda County concerning the race not being on the ballot.

Mrs. Sharon Holloway, who is a member of the Saluda County Election Commission, testified as to the role she played in trying to contact the Aiken County Registration Office on November 5 in an attempt to allow voters to vote on the School District 1 race.

Mr. Denton Johnson, Director or Registration and Elections in Aiken County, testified that he had apologized to Mr. Thompson for the error and stated that normally a candidate who is filing to run for a multi-county office would file with the State Election Commission. Mr. Johnson accepted responsibility since the candidates were not notified to file in the proper place.

Dr. Robinson made a motion that Ms. Williamson be declared the winner in the School District 1 election. The motion was based on the fact that if all voters registered in Saluda County had voted for Rev. Thompson, it would not have changed the outcome of the election. However, Dr. Robinson and all of the other commissioners expressed their concern over what transpired during this election. Dr. Robinson recommended that Mr. Hendrix work closely with Aiken and Saluda counties to keep this from happening again in the future. Mr. Dunbar seconded the motion. The motion carried unanimously.

There being no further business, the hearing adjourned.

Respectfully Submitted,

Janet Reynolds
Administrative Assistant

BOARD OF STATE CANVASSERS
2221 Devine Street, Suite 539
Columbia, South Carolina 29205

PROTEST HEARING, HOUSE DISTRICT 113, CHARLESTON COUNTY
December 9, 1996 4:00 p.m.

Present: Mr. William B. DePass, Jr., Chairman; Dr. Walter C. Robinson, Vice-Chairman; Dr. Deborah B. Cureton; Mr. Samuel W. Howell, IV; Mr. James F. Hendrix, Executive Director; Mr. Reggie Lloyd, Attorney General's Office; Mr. William Runyon, Attorney for Mr. Dean Powell; Mr. Bart Daniel, Attorney for Mr. Michael Whatley.

Mr. Dean Powell is the protestant in this case. Mr. Michael S. Whatley was declared the winner of State House of Representatives District 113 in Charleston County. Mr. Runyon stated that Mr. Powell's argument is not with the number of ballots cast or the difference in the number of votes. Mr. Powell is challenging whether or not Mr. Whatley lives in House District 113 in Charleston County, and therefore, if Mr. Whatley can properly be declared the winner of the election.

Ms. Patsy Hughes testified that she was previously on the Charleston City Council and Mr. Whatley was the police chief during that time. Ms. Hughes stated that there was some dispute about where Mr. Whatley lived during his term as police chief. Mr. Daniel cross examined Ms. Hughes and pointed out that Ms. Hughes and Mr. Whatley have had political disagreements in the past.

Mr. Runyon presented several items as exhibits in order to determine that Mr. Whatley does not actually reside in House District #113. Mr. Daniel presented items in which he argued that Mr. Whatley does in fact live in the District. Closing statements were presented by both attorneys.

Based on the evidence presented, Dr. Robinson made a motion that the Board of State Canvassers sustain the election and declare Mr. Whatley as the winner. Mr. Howell seconded the motion. The vote was unanimous to uphold the election and declare Mr. Whatley the winner.

There being no further business, the hearing adjourned.

Respectfully submitted,

Janet Reynolds
Administrative Assistant

BOARD OF STATE CANVASSERS
2221 Devine Street, Suite 539
Columbia, South Carolina 29205

APPEAL HEARING, HOUSE DISTRICT 5, PICKENS COUNTY
December 9, 1996 2:30 p.m.

Present: Mr. William B. DePass, Jr., Chairman; Dr. Walter C. Robinson, Vice-Chairman; Dr. Deborah B. Cureton; Mr. Samuel W. Howell, IV; Dr. James F. Hendrix, Executive Director; and Mr. Reggie Lloyd, Attorney General's Office.

Mr. Jeff Burgess is the protestant in this case. Mr. Burgess was a write-in candidate for House District #5 in Pickens County. Mr. Burgess presented his argument. He stated that he feels that the election was not conducted according to law. The vote totals for this election were 7,017 - 2.

Mr. Howell made a motion that the Board of State Canvassers sustain the election in this case and declare Mr. Alfred Robinson, Jr. as the winner. Dr. Robinson seconded the motion. The vote was unanimous to uphold the election for Pickens County House District 5.

There being no further business, the hearing adjourned.

Respectfully submitted,

Janet Reynolds
Administrative Assistant

SOUTH CAROLINA - Number of Registered Voters - 1956-1966

County	1956	1958	1960	1962	1964	1966
Abbeville	9,101	5,547	6,323	6,513	7,184	7,437
Aiken	28,188	20,142	24,860	29,061	36,266	43,880
Allendale	3,504	2,561	2,650	2,980	3,257	4,308
Anderson	36,607	23,278	27,411	30,270	35,226	35,877
Bamberg	5,571	3,660	4,169	4,253	5,404	6,022
Barnwell	9,628	5,317	6,270	6,974	8,008	9,200
Beaufort	8,035	4,141	5,875	9,450	8,165	10,902
Berkeley	10,191	7,073	8,650	8,887	13,065	14,498
Calhoun	3,300	1,780	2,171	2,177	2,946	4,478
Charleston	54,136	40,136	43,419	48,787	63,474	63,143
Cherokee	15,715	11,245	11,782	14,440	15,260	15,948
Chester	11,551	9,145	10,599	10,125	12,217	12,103
Chesterfield	17,046	9,602	10,144	10,813	11,704	14,016
Clarendon	6,392	3,780	4,151	4,736	4,519	10,762
Colleton	9,691	6,437	7,129	7,832	9,387	10,975
Darlington	22,666	12,614	13,497	14,417	15,881	17,832
Dillon	9,808	5,745	6,848	7,527	8,909	9,769
Dorchester	8,239	5,785	7,446	7,595	9,056	12,198
Edgefield	6,264	3,540	3,855	4,030	4,623	5,094
Fairfield	6,376	4,966	5,153	5,322	6,275	7,274
Florence	28,647	17,797	19,469	23,332	25,590	30,662
Georgetown	9,062	5,608	7,422	10,366	10,978	11,763
Greenville	55,933	51,159	54,084	60,000	67,035	75,038
Greenwood	17,058	11,654	17,539	13,867	16,264	18,928
Hampton	6,037	3,462	3,810	4,773	5,612	6,443
Horry	24,503	15,122	17,616	17,017	22,001	24,546
Jasper	3,235	2,461	2,858	3,077	3,780	4,580
Kershaw	10,444	9,813	10,179	11,074	11,881	13,703
Lancaster	14,252	12,977	14,034	17,485	18,065	20,305
Laurens	19,259	11,033	11,033	11,721	13,543	16,771
Lee	4,470	4,908	5,076	5,328	5,521	7,111
Lexington	17,515	14,333	17,000	18,724	23,071	26,945
McCormick	2,428	1,401	1,787	1,965	2,210	3,476
Marion	10,403	6,279	6,894	7,716	7,351	10,444
Marlboro	11,497	7,503	8,142	8,616	8,352	9,635
Newberry	13,687	8,482	9,435	10,095	11,471	13,356
Oconee	12,777	8,294	10,639	11,345	13,596	13,980
Orangeburg	16,095	12,394	14,617	15,730	20,098	23,540
Pickens	15,019	10,749	11,106	15,087	16,851	16,759
Richland	47,574	38,775	43,802	50,734	60,940	69,766
Saluda	6,982	4,335	4,662	5,406	5,950	6,442
Spartanburg	63,965	44,407	47,519	52,057	58,945	64,005
Sumter	12,790	9,754	10,476	11,463	14,017	21,430
Union	16,933	11,663	11,433	13,008	14,510	14,151
Williamsburg	10,097	6,407	6,942	7,827	9,836	15,030
York	28,471	18,941	21,013	22,691	24,368	27,615
TOTALS	761,142	536,205	600,989	666,693	772,662	882,140

SOUTH CAROLINA - Number of Registered Voters By Race - As of 10/05/68

County	Total Registered	Black	White	Indian	Oriental
Abbeville	7,229	1,229	5,998	0	2
Aiken	3,898	5,129	26,769	0	0
Allendale	4,131	1,909	2,222	0	0
Anderson	29,186	2,996	26,189	1	0
Bamberg	5,944	2,246	3,698	0	0
Barnwell	7,776	2,234	5,542	0	0
Beaufort	10,214	4,359	5,850	0	5
Berkeley	17,552	6,096	11,451	1	4
Calhoun	3,617	1,451	2,166	0	0
Charleston	70,321	18,560	51,748	1	12
Cherokee	13,857	1,817	12,037	2	1
Chester	11,120	3,052	8,068	0	0
Chesterfield	14,389	3,445	10,944	0	0
Clarendon	9,993	4,677	5,316	0	0
Colleton	10,772	3,550	7,220	2	0
Darlington	18,270	5,103	13,167	0	0
Dillon	9,488	2,695	6,773	19	1
Dorchester	13,577	4,557	9,019	1	0
Edgefield	4,745	1,207	3,538	0	0
Fairfield	7,790	3,627	4,163	0	0
Florence	32,460	9,549	22,910	1	0
Georgetown	12,337	4,594	7,743	0	0
Greenville	73,681	8,884	64,793	2	2
Greenwood	17,591	2,942	14,648	0	1
Hampton	6,615	2,391	4,223	0	1
Horry	22,692	3,822	18,869	1	0
Jasper	3,741	1,610	2,131	0	0
Kershaw	12,700	2,629	10,070	1	0
Lancaster	16,766	2,669	14,097	0	0
Laurens	15,540	2,971	12,569	0	0
Lee	6,824	2,778	4,045	1	0
Lexington	29,624	3,142	26,481	1	0
McCormick	2,885	1,136	1,748	0	1
Marion	9,533	3,659	5,868	6	0
Marlboro	10,252	3,105	7,146	1	0
Newberry	12,257	2,226	10,030	1	0
Oconee	13,551	1,119	12,430	0	2
Orangeburg	27,337	12,212	15,121	3	1
Pickens	16,834	1,116	15,716	0	2
Richland	71,984	19,823	52,137	4	20
Saluda	6,169	1,379	4,790	0	0
Spartanburg	59,657	7,277	52,374	3	3
Sumter	20,192	7,663	12,523	3	3
Union	13,028	2,070	10,958	0	0
Williamsburg	13,246	6,475	6,771	0	0
York	23,649	3,598	20,027	23	1
TOTALS	825,014	200,778	652,096	78	62

SOUTH CAROLINA - Number of Registered Voters By Race - As of 10/15/70

County	Total Registered	Black	White	Indian	Oriental
Abbeville	7,588	1,352	6,234	0	2
Aiken	33,527	5,624	27,903	0	0
Allendale	4,626	2,280	2,346	0	0
Anderson	30,246	3,189	27,056	0	1
Bamberg	6,289	2,635	3,654	0	0
Barnwell	7,988	2,340	5,646	2	0
Beaufort	10,881	4,558	6,316	1	6
Berkeley	17,835	6,143	11,681	1	10
Calhoun	3,880	1,703	2,177	0	0
Charleston	73,899	21,033	52,843	2	21
Cherokee	15,441	2,319	13,119	2	1
Chester	11,502	3,303	8,199	0	0
Chesterfield	14,572	3,514	11,058	0	0
Clarendon	9,875	4,644	5,230	0	1
Colleton	11,646	4,339	7,304	3	0
Darlington	18,525	5,174	13,351	0	0
Dillon	9,707	2,805	6,882	19	1
Dorchester	14,330	4,751	9,572	7	0
Edgefield	5,919	2,120	3,799	0	0
Fairfield	8,287	4,082	4,205	0	0
Florence	33,796	10,284	23,511	1	0
Georgetown	12,766	5,082	7,684	0	0
Greenville	77,720	9,366	68,347	2	5
Greenwood	17,983	3,152	14,830	0	1
Hampton	6,741	2,489	4,251	0	1
Horry	23,233	3,966	19,266	1	0
Jasper	4,451	2,168	2,283	0	0
Kershaw	13,441	2,820	10,617	4	0
Lancaster	16,899	2,690	14,209	0	0
Laurens	16,601	3,750	12,851	0	0
Lee	6,917	2,850	4,066	1	0
Lexington	31,911	3,412	28,498	1	0
McCormick	2,995	1,228	1,766	0	1
Marion	10,174	4,212	5,956	6	0
Marlboro	10,596	3,302	7,293	1	0
Newberry	12,437	2,379	10,057	1	0
Oconee	13,626	1,115	12,509	0	2
Orangeburg	28,871	13,480	15,387	3	1
Pickens	17,962	1,193	16,765	0	4
Richland	72,387	21,654	50,696	5	32
Saluda	6,257	1,444	4,813	0	0
Spartanburg	61,564	8,673	52,884	3	4
Sumter	20,167	7,838	12,323	3	3
Union	13,064	2,181	10,883	0	0
Williamsburg	13,664	6,845	6,819	0	0
York	26,108	4,822	21,258	27	1
TOTALS	888,894	220,303	668,397	96	98

SOUTH CAROLINA - Number of Registered Voters By Race - As of 10/23/72

County	Total Registered	Black	White	Indian	Oriental
Abbeville	8,561	1,787	6,771	0	3
Aiken	39,248	6,798	32,448	1	1
Allendale	5,344	2,823	2,521	0	0
Anderson	36,113	4,067	32,043	0	3
Bamberg	6,906	3,039	3,866	1	0
Barnwell	9,511	3,032	6,476	3	0
Beaufort	13,390	4,928	8,455	1	6
Berkeley	20,944	6,627	14,300	1	16
Calhoun	4,707	2,278	2,429	0	0
Charleston	91,742	27,623	64,057	9	53
Cherokee	17,696	2,708	14,986	2	0
Chester	11,795	3,387	8,408	0	0
Chesterfield	15,290	3,803	11,485	2	0
Clarendon	10,909	5,241	5,668	0	0
Colleton	13,007	4,804	8,200	3	0
Darlington	24,102	7,333	16,767	0	2
Dillon	10,020	2,891	7,115	14	0
Dorchester	17,886	5,519	12,356	11	0
Edgefield	6,587	2,452	4,135	0	0
Fairfield	8,822	4,517	4,304	0	1
Florence	37,497	11,021	26,469	4	3
Georgetown	15,097	6,168	8,928	0	1
Greenville	87,691	10,467	77,214	3	7
Greenwood	20,148	3,875	16,272	0	1
Hampton	7,666	3,373	4,293	0	0
Horry	28,877	5,112	23,761	3	1
Jasper	5,259	2,595	2,663	1	0
Kershaw	15,402	3,249	12,148	4	1
Lancaster	18,170	2,763	15,405	0	2
Laurens	16,698	3,718	12,980	0	0
Lee	7,627	3,290	4,336	1	0
Lexington	41,677	3,751	37,918	3	5
McCormick	3,509	1,552	1,956	0	1
Marion	11,830	5,038	6,789	3	0
Marlboro	10,647	3,346	7,296	5	0
Newberry	13,550	2,347	11,202	1	0
Oconee	14,054	1,006	13,046	0	2
Orangeburg	32,645	15,224	17,416	4	1
Pickens	21,309	1,155	20,150	0	4
Richland	88,205	26,916	61,225	16	48
Saluda	6,497	1,519	4,978	0	0
Spartanburg	66,969	9,806	57,156	3	4
Sumter	24,389	8,946	15,433	4	6
Union	15,400	3,263	12,137	0	0
Williamsburg	15,279	7,941	7,338	0	0
York	35,016	7,651	27,304	58	3
TOTALS	1,033,688	260,749	772,603	161	175

SOUTH CAROLINA - Number of Registered Voters By Race - As of 10/25/74

County	Total Registered	Black	White	Indian	Oriental
Abbeville	8,303	1,826	6,474	0	3
Aiken	36,938	6,487	30,449	1	1
Allendale	5,458	3,087	2,371	0	0
Anderson	34,908	4,100	30,805	0	3
Bamberg	6,801	2,971	3,829	1	0
Barnwell	9,563	3,357	6,203	3	0
Beaufort	13,904	4,680	9,221	0	3
Berkeley	20,737	6,547	14,173	0	17
Calhoun	4,394	2,081	2,313	0	0
Charleston	92,940	29,975	62,890	13	62
Cherokee	16,690	2,548	14,139	2	1
Chester	10,927	3,130	7,797	0	0
Chesterfield	15,469	4,192	11,272	4	1
Clarendon	10,597	5,197	5,400	0	0
Colleton	12,237	4,587	7,648	2	0
Darlington	23,369	7,163	16,204	0	2
Dillon	9,405	2,969	6,426	9	1
Dorchester	18,282	5,610	12,641	30	1
Edgefield	6,314	2,539	3,773	0	2
Fairfield	8,045	4,162	3,882	0	1
Florence	36,117	10,819	25,292	3	3
Georgetown	15,173	6,717	8,455	0	1
Greenville	83,607	10,819	72,773	6	9
Greenwood	18,565	3,621	14,943	0	1
Hampton	7,710	3,572	4,138	0	0
Horry	28,788	5,733	23,048	3	4
Jasper	5,233	2,684	2,548	1	0
Kershaw	15,112	3,251	11,855	4	2
Lancaster	16,429	2,336	14,091	0	2
Laurens	14,644	3,054	11,590	0	0
Lee	8,631	4,262	4,369	0	0
Lexington	43,724	3,458	40,251	7	8
McCormick	3,339	1,492	1,846	0	1
Marion	11,014	4,856	6,156	2	0
Marlboro	9,469	2,990	6,473	6	0
Newberry	12,391	2,007	10,383	1	0
Oconee	13,286	949	12,335	0	2
Orangeburg	31,232	15,190	16,035	4	3
Pickens	20,294	997	19,290	0	7
Richland	88,250	28,555	59,614	19	62
Saluda	6,029	1,454	4,575	0	0
Spartanburg	59,728	8,417	51,303	3	5
Sumter	23,045	8,772	14,263	5	5
Union	14,422	3,136	11,285	0	1
Williamsburg	15,285	8,202	7,083	0	0
York	31,010	6,559	24,398	51	2
TOTALS	997,808	261,110	736,302	180	216

SOUTH CAROLINA - Number of Registered Voters By Race - As of 11/02/76

County	Total Registered	Black	White	Indian	Oriental
Abbeville	8,962	2,006	6,952	1	3
Aiken	41,306	7,017	34,269	9	11
Allendale	5,493	3,081	2,411	1	0
Anderson	40,014	4,651	35,354	3	6
Bamberg	7,360	3,245	4,114	1	0
Barnwell	10,133	3,661	6,469	1	2
Beaufort	17,313	5,662	11,641	0	10
Berkeley	23,166	6,972	16,163	1	30
Calhoun	4,714	2,225	2,489	0	0
Charleston	103,302	32,343	70,855	13	91
Cherokee	16,138	2,263	13,873	1	1
Chester	11,106	3,066	8,040	0	0
Chesterfield	16,117	4,473	11,640	2	2
Clarendon	11,766	5,893	5,873	0	0
Colleton	12,147	4,569	7,573	5	0
Darlington	25,694	8,003	17,689	1	1
Dillon	10,450	3,395	7,044	9	2
Dorchester	21,336	5,980	15,326	28	2
Edgefield	6,940	2,751	4,187	0	2
Fairfield	8,511	4,312	4,199	0	0
Florence	40,286	12,436	27,791	5	4
Georgetown	16,242	7,115	9,126	0	1
Greenville	98,517	11,751	86,717	12	37
Greenwood	20,435	4,006	16,424	0	5
Hampton	8,039	3,825	4,214	0	0
Horry	34,953	6,971	27,969	3	10
Jasper	6,087	3,131	2,955	1	0
Kershaw	16,375	3,568	12,799	3	5
Lancaster	17,816	2,569	15,245	0	2
Laurens	16,544	3,545	12,998	0	1
Lee	9,154	4,633	4,521	0	0
Lexington	50,465	3,454	46,978	12	21
McCormick	3,425	1,562	1,862	0	1
Marion	12,398	5,694	6,702	2	0
Marlboro	11,017	3,654	7,351	11	1
Newberry	13,212	2,359	10,852	1	0
Oconee	16,637	1,302	15,332	0	3
Orangeburg	32,040	15,627	16,402	7	4
Pickens	23,283	1,119	22,152	1	11
Richland	98,231	31,612	66,484	30	105
Saluda	6,494	1,489	5,005	0	0
Spartanburg	68,871	9,901	58,949	6	15
Sumter	27,077	10,216	16,841	10	10
Union	14,532	2,967	11,563	1	1
Williamsburg	18,199	9,539	8,660	0	0
York	31,064	5,263	25,757	38	6
TOTALS	1,113,361	284,876	827,810	219	406

SOUTH CAROLINA - Number of Registered Voters By Race - As of 11/07/78

County	Total Registered	Black	White	Indian	Oriental
Abbeville	8,537	1,872	6,661	1	3
Aiken	40,354	7,342	32,988	12	12
Allendale	5,298	3,016	2,281	1	0
Anderson	39,387	4,704	34,669	3	11
Bamberg	7,185	3,198	3,985	1	1
Barnwell	9,813	3,677	6,134	1	1
Beaufort	19,237	6,541	12,679	4	13
Berkeley	24,229	7,450	16,731	2	46
Calhoun	4,818	2,408	2,410	0	0
Charleston	100,116	32,732	67,276	10	98
Cherokee	16,053	2,443	13,607	2	1
Chester	10,753	3,039	7,714	0	0
Chesterfield	15,546	4,310	11,232	1	3
Clarendon	11,680	5,999	5,680	1	0
Colleton	11,872	4,669	7,179	23	1
Darlington	25,497	8,883	16,613	1	0
Dillon	10,793	3,775	7,002	12	4
Dorchester	21,887	6,096	15,756	27	8
Edgefield	6,981	2,838	4,141	0	2
Fairfield	8,055	4,064	3,991	0	0
Florence	40,521	13,241	27,267	5	8
Georgetown	16,437	7,288	9,148	0	1
Greenville	96,352	11,515	84,773	14	50
Greenwood	20,138	4,063	16,065	0	10
Hampton	7,783	3,806	3,976	0	1
Horry	36,671	7,588	29,068	5	10
Jasper	6,213	3,318	2,894	1	0
Kershaw	15,113	3,649	11,456	3	3
Lancaster	18,616	2,832	15,783	0	1
Laurens	16,321	3,507	12,813	0	1
Lee	9,395	4,852	4,543	0	0
Lexington	48,969	3,532	45,399	14	24
McCormick	3,322	1,552	1,769	0	1
Marion	11,955	5,590	6,359	5	1
Marlboro	11,310	4,148	7,147	14	1
Newberry	12,573	2,311	10,260	1	1
Oconee	16,265	1,232	15,029	1	3
Orangeburg	32,146	16,133	15,970	36	7
Pickens	22,870	1,168	21,686	2	14
Richland	95,317	31,950	63,227	33	107
Saluda	6,189	1,394	4,795	0	0
Spartanburg	67,552	10,025	57,501	7	19
Sumter	26,558	10,830	15,707	10	11
Union	13,250	2,599	10,649	1	1
Williamsburg	17,912	9,568	8,342	2	0
York	29,162	4,739	24,387	30	6
TOTALS	1,097,001	291,486	804,742	286	485

SOUTH CAROLINA - Number of Registered Voters By Race - As of 11/04/80

County	Total Registered	Black	White	Indian	Oriental
Abbeville	8,559	1,754	6,801	1	3
Aiken	46,069	8,335	37,703	10	21
Allendale	5,319	2,994	2,324	0	1
Anderson	46,381	5,285	41,073	7	16
Bamberg	7,409	3,413	3,995	0	1
Barnwell	9,475	3,362	6,107	1	5
Beaufort	24,004	7,517	16,466	7	14
Berkeley	30,020	8,263	21,635	3	119
Calhoun	5,080	2,377	2,702	0	1
Charleston	111,431	34,727	76,521	22	161
Cherokee	17,355	2,694	14,656	2	3
Chester	11,506	3,324	8,178	2	2
Chesterfield	15,778	4,227	11,547	1	3
Clarendon	13,545	6,908	6,634	2	1
Colleton	13,717	5,662	8,023	31	1
Darlington	26,498	9,028	17,466	2	2
Dillon	12,705	4,688	7,980	33	4
Dorchester	26,511	6,629	19,802	53	27
Edgefield	8,011	3,507	4,500	1	3
Fairfield	8,444	4,214	4,230	0	0
Florence	45,032	14,234	30,772	10	16
Georgetown	18,354	7,533	10,818	0	3
Greenville	107,140	12,791	94,250	28	71
Greenwood	22,046	4,471	17,562	1	12
Hampton	8,604	4,349	4,254	0	1
Horry	41,379	7,982	33,364	10	23
Jasper	7,155	3,719	3,431	2	3
Kershaw	16,576	4,063	12,504	3	6
Lancaster	19,800	3,072	16,725	0	3
Laurens	18,417	4,121	14,292	1	3
Lee	10,339	5,566	4,773	0	0
Lexington	57,919	4,088	53,764	21	46
McCormick	3,491	1,702	1,787	0	2
Marion	12,679	5,786	6,883	8	2
Marlboro	12,349	4,365	7,956	28	0
Newberry	13,035	2,372	10,659	1	3
Oconee	18,012	1,206	16,800	2	4
Orangeburg	36,439	18,214	18,167	41	17
Pickens	26,851	1,355	25,477	3	16
Richland	108,134	35,654	72,255	47	178
Saluda	6,660	1,592	5,068	0	0
Spartanburg	78,433	11,714	66,671	13	35
Sumter	31,952	12,815	19,099	13	25
Union	13,672	2,824	10,844	3	1
Williamsburg	18,474	10,226	8,244	4	0
York	34,762	5,104	29,601	50	7
TOTALS	1,235,521	319,826	914,363	467	865

SOUTH CAROLINA - Number of Registered Voters By Race - As of 10/18/82

County	Total Registered	Black	White	Indian	Oriental
Abbeville	8,442	1,898	6,542	2	0
Aiken	44,397	8,752	35,627	14	4
Allendale	5,248	3,018	2,229	1	0
Anderson	45,998	5,725	40,263	8	2
Bamberg	7,362	3,567	3,793	2	0
Barnwell	9,182	3,420	5,760	2	0
Beaufort	26,575	8,720	17,838	12	5
Berkeley	31,433	9,391	22,020	4	18
Calhoun	5,725	2,822	2,903	0	0
Charleston	109,815	36,777	72,996	31	11
Cherokee	17,807	2,874	14,928	4	1
Chester	11,095	3,371	7,720	4	0
Chesterfield	15,400	4,246	11,152	1	1
Clarendon	13,907	7,320	6,585	2	0
Colleton	13,853	5,996	7,828	29	0
Darlington	25,207	9,047	16,156	4	0
Dillon	13,038	4,964	8,026	46	2
Dorchester	26,572	6,894	19,626	49	3
Edgefield	7,907	3,582	4,324	1	0
Fairfield	8,495	4,425	4,070	0	0
Florence	44,910	14,968	29,927	13	2
Georgetown	18,500	7,910	10,590	0	0
Greenville	105,773	14,794	90,924	40	15
Greenwood	22,439	5,230	17,200	3	6
Hampton	9,433	4,763	4,669	1	0
Horry	41,578	8,259	33,309	10	0
Jasper	7,753	4,094	3,657	1	1
Kershaw	16,173	4,200	11,967	3	3
Lancaster	18,866	3,042	15,823	1	0
Laurens	18,358	4,349	14,007	1	1
Lee	10,417	5,701	4,715	0	1
Lexington	55,148	4,108	51,011	24	5
McCormick	3,491	1,764	1,727	0	0
Marion	12,630	6,100	6,522	8	0
Marlboro	13,364	5,244	8,087	33	0
Newberry	12,183	2,374	9,808	1	0
Oconee	17,623	1,273	16,343	4	3
Orangeburg	38,560	20,562	17,954	39	5
Pickens	26,295	1,414	24,876	3	2
Richland	108,027	37,875	70,075	51	26
Saluda	6,552	1,697	4,855	0	0
Spartanburg	75,921	12,779	63,126	15	1
Sumter	31,950	13,602	18,332	13	3
Union	13,531	2,969	10,558	3	1
Williamsburg	18,514	10,719	7,792	3	0
York	33,872	5,110	28,723	39	0
TOTALS	1,229,319	341,709	886,963	525	122

SOUTH CAROLINA - Number of Registered Voters By Race - As of 10/29/84

County	Total Registered	Black	White	Indian	Oriental
Abbeville	10,412	3,064	7,341	4	3
Aiken	52,680	10,973	41,677	18	12
Allendale	5,448	3,236	2,212	0	0
Anderson	52,615	6,921	45,673	9	12
Bamberg	8,366	4,245	4,114	6	1
Barnwell	10,415	3,979	6,432	3	1
Beaufort	33,319	10,201	23,096	10	12
Berkeley	36,919	10,379	26,294	8	238
Calhoun	6,645	3,142	3,502	0	1
Charleston	129,143	42,168	86,804	45	126
Cherokee	18,993	3,466	15,511	9	7
Chester	12,182	4,124	8,053	5	0
Chesterfield	15,658	4,653	11,000	2	3
Clarendon	14,920	7,636	7,279	2	3
Colleton	15,232	6,628	8,579	24	1
Darlington	27,069	9,736	17,326	4	3
Dillon	12,911	4,975	7,860	74	2
Dorchester	30,947	7,545	23,337	43	22
Edgefield	8,652	4,080	4,568	1	3
Fairfield	10,038	5,399	4,639	0	0
Florence	51,721	17,625	34,065	14	17
Georgetown	20,574	8,827	11,743	0	4
Greenville	121,550	17,198	104,223	72	57
Greenwood	24,370	5,912	18,440	3	15
Hampton	10,121	5,177	4,942	0	2
Horry	49,837	8,607	41,208	10	12
Jasper	8,803	4,603	4,194	4	2
Kershaw	17,868	4,617	13,237	5	9
Lancaster	20,714	3,434	17,275	1	4
Laurens	20,821	5,046	15,765	2	8
Lee	10,488	5,787	4,700	0	1
Lexington	63,604	4,707	58,832	32	33
McCormick	3,768	1,927	1,840	1	0
Marion	13,859	6,849	6,999	9	2
Marlboro	14,378	5,970	8,317	86	5
Newberry	13,798	3,131	10,664	1	2
Oconee	20,307	1,542	18,757	3	5
Orangeburg	42,693	22,623	20,025	26	19
Pickens	29,378	1,618	27,749	5	6
Richland	123,356	44,058	79,059	79	160
Saluda	7,205	1,967	5,238	0	0
Spartanburg	84,505	15,486	68,969	24	26
Sumter	35,884	14,944	20,898	20	22
Union	14,591	3,285	11,301	4	1
Williamsburg	19,589	11,377	8,210	2	0
York	39,368	6,081	33,239	45	3
TOTALS	1,395,714	388,948	1,005,186	715	865

SOUTH CAROLINA - Number of Registered Voters By Race - As of 10/19/86

County	Total Registered	Black	White	Indian	Oriental
Abbeville	9,458	2,866	6,583	4	5
Aiken	45,998	9,466	36,488	17	27
Allendale	5,105	2,993	2,112	0	0
Anderson	47,132	6,328	40,774	12	18
Bamberg	7,333	3,657	3,669	5	2
Barnwell	9,346	3,591	5,746	3	6
Beaufort	29,692	8,955	20,701	9	27
Berkeley	34,329	9,722	24,383	7	237
Calhoun	6,416	2,945	3,469	0	2
Charleston	117,651	39,580	77,796	35	240
Cherokee	18,047	3,296	14,729	9	13
Chester	11,263	3,893	7,364	4	2
Chesterfield	13,724	4,140	9,580	2	2
Clarendon	13,870	7,293	6,571	2	4
Colleton	14,229	6,163	8,042	23	1
Darlington	25,175	9,226	15,940	6	3
Dillon	12,549	5,011	7,462	71	5
Dorchester	28,996	7,256	21,624	85	31
Edgefield	8,364	3,982	4,377	0	5
Fairfield	9,969	5,384	4,583	2	0
Florence	47,946	16,559	31,342	10	35
Georgetown	19,108	8,232	10,866	0	10
Greenville	115,553	16,682	98,718	74	79
Greenwood	21,837	5,538	16,273	3	23
Hampton	9,903	5,119	4,782	0	2
Horry	50,231	8,187	42,017	11	16
Jasper	8,843	4,658	4,177	4	4
Kershaw	16,989	4,385	12,587	8	9
Lancaster	19,506	3,282	16,217	2	5
Laurens	19,956	4,833	15,110	2	11
Lee	9,658	5,319	4,338	0	1
Lexington	57,926	4,212	53,646	25	42
McCormick	3,296	1,685	1,609	2	0
Marion	13,374	6,833	6,525	14	2
Marlboro	13,906	5,718	8,037	147	4
Newberry	12,961	2,998	9,958	1	4
Oconee	18,394	1,341	17,044	2	7
Orangeburg	41,119	22,050	19,008	32	29
Pickens	26,276	1,506	24,749	4	17
Richland	114,833	41,506	72,067	74	186
Saluda	6,793	1,989	4,803	1	0
Spartanburg	78,521	15,027	63,410	31	53
Sumter	31,483	13,463	17,965	21	34
Union	13,609	3,047	10,557	2	3
Williamsburg	18,563	10,894	7,665	3	1
York	39,627	6,132	33,435	47	13
TOTALS	1,298,857	366,942	928,898	816	1,220

SOUTH CAROLINA - Number of Registered Voters By Race - As of 10/25/88

County	Total Registered	Black	White	Indian	Oriental	Hispanic	Other
Abbeville	10,089	3,008	7,066	4	9	0	2
Aiken	52,332	9,911	42,296	30	68	25	2
Allendale	5,179	3,089	2,089	1	0	0	0
Anderson	53,592	7,015	46,523	16	25	8	5
Bamberg	7,540	3,843	3,690	5	2	0	0
Barnwell	9,863	3,632	6,223	4	4	0	0
Beaufort	35,375	9,230	25,996	20	47	40	42
Berkeley	40,003	10,335	29,266	20	327	47	8
Calhoun	6,490	2,937	3,551	1	1	0	0
Charleston	128,095	40,828	86,808	65	343	50	1
Cherokee	18,894	3,293	15,581	6	13	1	0
Chester	12,566	4,232	8,329	3	2	0	0
Chesterfield	14,421	4,104	10,307	5	3	0	2
Clarendon	14,040	7,320	6,703	4	5	2	6
Colleton	15,380	6,347	8,987	38	3	1	4
Darlington	26,456	9,672	16,769	9	4	1	1
Dillon	12,716	5,173	7,461	66	14	0	2
Dorchester	33,458	7,648	25,548	92	103	10	57
Edgefield	9,753	4,267	5,478	0	7	0	1
Fairfield	10,216	5,314	4,896	3	0	0	3
Florence	50,171	16,754	33,331	12	52	3	19
Georgetown	20,320	8,113	12,179	5	14	1	8
Greenville	130,170	18,261	111,257	82	136	44	390
Greenwood	24,163	5,988	18,135	3	26	2	9
Hampton	9,867	5,124	4,737	2	2	2	0
Horry	56,604	8,277	48,276	13	35	3	0
Jasper	8,596	4,604	3,982	5	4	1	0
Kershaw	19,026	4,700	14,278	10	13	10	19
Lancaster	20,744	3,641	17,085	6	10	1	1
Laurens	21,692	5,066	16,590	5	8	2	21
Lee	9,880	5,419	4,457	0	2	0	2
Lexington	70,601	4,900	65,552	46	92	9	2
McCormick	3,947	2,137	1,804	2	0	0	4
Marion	14,719	7,334	7,338	26	11	1	9
Marlboro	13,382	5,295	7,910	169	5	1	2
Newberry	14,699	3,259	11,426	3	4	3	4
Oconee	22,021	1,507	20,475	9	17	12	1
Orangeburg	43,486	23,615	19,782	47	39	3	0
Pickens	32,413	1,800	30,567	13	28	3	2
Richland	124,090	42,559	80,697	88	274	82	390
Saluda	7,209	2,092	5,115	1	0	0	1
Spartanburg	87,147	15,462	71,565	33	66	11	10
Sumter	36,816	15,752	20,959	24	44	35	2
Union	14,122	3,099	11,015	2	6	0	0
Williamsburg	19,531	11,360	8,166	3	2	0	0
York	45,855	7,046	38,707	60	31	2	9
TOTALS	1,437,729	384,362	1,048,952	1,061	1,901	416	1,037

SOUTH CAROLINA - Number of Registered Voters By Race - As of 10/19/90

County	Total Registered	Black	White	Indian	Oriental	Hispanic	Other
Abbeville	9,852	2,774	7,063	4	10	1	0
Aiken	49,693	8,916	40,637	28	79	33	0
Allendale	4,878	2,948	1,930	0	0	0	0
Anderson	51,395	6,356	44,980	22	26	8	3
Bamberg	7,334	3,747	3,581	5	1	0	0
Barnwell	9,332	3,339	5,986	2	4	1	0
Beaufort	36,078	8,612	27,330	29	53	52	2
Berkeley	38,296	9,989	27,926	22	316	43	0
Calhoun	6,236	2,751	3,482	1	1	0	1
Charleston	115,242	36,467	78,341	66	296	72	0
Cherokee	18,695	3,240	15,436	6	11	2	0
Chester	12,446	4,412	8,027	5	2	0	0
Chesterfield	13,285	3,683	9,592	7	3	0	0
Clarendon	12,953	6,647	6,288	5	5	5	3
Colleton	14,576	6,042	8,496	33	3	1	1
Darlington	23,459	8,392	15,051	10	5	1	0
Dillon	11,684	4,601	6,991	76	14	1	1
Dorchester	31,152	7,208	23,698	106	120	17	3
Edgefield	9,348	3,963	5,379	0	6	0	0
Fairfield	9,398	4,834	4,558	3	2	1	0
Florence	45,075	15,061	29,947	14	46	7	0
Georgetown	18,780	7,283	11,480	4	7	1	5
Greenville	124,424	16,966	107,163	77	142	76	0
Greenwood	21,974	5,346	16,597	5	20	4	2
Hampton	9,500	4,986	4,508	2	2	2	0
Horry	55,469	8,227	47,158	19	50	15	0
Jasper	7,623	4,113	3,501	3	3	3	0
Kershaw	18,876	4,533	14,301	12	14	15	1
Lancaster	19,666	3,573	16,076	7	8	2	0
Laurens	19,979	4,493	15,471	5	9	0	1
Lee	9,539	5,321	4,212	1	3	0	2
Lexington	69,498	4,793	64,556	46	88	15	0
McCormick	4,278	2,306	1,967	5	0	0	0
Marion	13,823	6,865	6,919	23	12	4	0
Marlboro	11,964	4,741	7,067	151	5	0	0
Newberry	13,998	3,012	10,973	2	5	6	0
Oconee	21,253	1,458	19,749	10	21	15	0
Orangeburg	41,764	22,475	19,204	43	36	6	0
Pickens	31,467	1,731	29,686	14	30	5	1
Richland	114,163	38,434	74,942	69	250	108	360
Saluda	7,245	2,013	5,230	1	1	0	0
Spartanburg	80,284	13,639	66,533	34	60	18	0
Sumter	34,236	14,311	19,812	21	54	38	0
Union	13,317	2,866	10,443	5	3	0	0
Williamsburg	18,203	10,713	7,482	4	4	0	0
York	43,077	6,520	36,467	57	28	5	0
TOTALS	1,354,807	354,700	996,216	1,064	1,858	583	386

SOUTH CAROLINA - Number of Registered Voters By Race - As of 10/26/92

County	Total Registered	Black	White	Indian	Oriental	Hispanic
Abbeville	10,665	2,845	7,804	1	11	4
Aiken	58,458	10,229	47,967	43	145	73
Allendale	4,781	2,866	1,914	0	0	0
Anderson	58,978	6,548	52,338	29	44	10
Bamberg	7,684	4,015	3,657	5	1	1
Barnwell	10,085	3,397	6,673	8	5	2
Beaufort	41,238	8,619	32,402	36	106	75
Berkeley	44,945	10,853	33,468	43	463	117
Calhoun	7,071	3,163	3,903	1	3	1
Charleston	134,152	40,042	93,384	100	451	175
Cherokee	18,910	3,264	15,615	9	11	11
Chester	14,780	5,755	9,016	6	3	0
Chesterfield	14,758	4,145	10,595	7	6	4
Clarendon	14,242	7,310	6,918	6	3	5
Colleton	14,911	5,846	9,029	29	2	3
Darlington	24,786	8,469	16,287	13	11	6
Dillon	12,884	4,920	7,859	92	11	1
Dorchester	36,428	7,537	28,508	136	189	58
Edgefield	9,449	3,762	5,674	0	12	1
Fairfield	10,345	5,370	4,965	4	2	4
Florence	50,192	15,858	34,197	33	77	27
Georgetown	21,788	7,805	13,929	5	20	2
Greenville	140,040	17,715	121,864	120	183	142
Greenwood	23,895	5,458	18,392	6	24	14
Hampton	9,793	5,086	4,699	3	1	3
Horry	66,616	8,546	57,820	91	114	44
Jasper	7,568	4,034	3,521	3	2	8
Kershaw	21,620	5,065	16,496	17	22	20
Lancaster	22,225	3,851	18,345	9	16	4
Laurens	22,050	4,905	17,121	4	14	5
Lee	10,043	5,659	4,377	2	4	1
Lexington	84,399	6,196	77,964	88	100	51
McCormick	4,127	2,166	1,956	5	0	0
Marion	14,552	7,141	7,371	19	15	6
Marlboro	12,041	4,691	7,168	177	5	0
Newberry	15,357	3,477	11,861	1	11	7
Oconee	25,709	1,663	23,969	15	37	25
Orangeburg	43,393	23,401	19,846	84	47	8
Pickens	38,092	2,235	35,774	13	44	24
Richland	132,980	45,166	86,822	128	561	303
Saluda	7,833	1,986	5,843	2	1	1
Spartanburg	89,779	14,260	75,303	69	103	42
Sumter	37,443	15,064	22,218	29	76	56
Union	13,656	3,015	10,629	7	4	0
Williamsburg	18,777	10,957	7,807	4	7	0
York	53,622	7,169	46,248	90	86	15
TOTALS	1,537,140	381,524	1,149,516	1,592	3,053	1,359

SOUTH CAROLINA - Number of Registered Voters By Race - As of 10/22/94

County	Total Registered	Black	White	Indian	Oriental	Hispanic
Abbeville	10,456	2,831	7,608	2	10	5
Aiken	56,074	9,821	45,984	42	137	89
Allendale	4,981	3,108	1,870	2	0	1
Anderson	57,694	6,157	51,446	28	53	9
Bamberg	7,465	3,974	3,479	9	1	2
Barnwell	9,727	3,397	6,307	13	6	4
Beaufort	39,719	8,292	31,194	34	112	87
Berkeley	44,058	10,675	32,715	57	490	114
Calhoun	7,005	3,045	3,949	3	5	3
Charleston	126,188	36,596	88,882	86	435	189
Cherokee	18,462	3,030	15,403	8	9	12
Chester	14,355	5,493	8,855	5	2	0
Chesterfield	15,930	4,435	11,464	16	9	6
Clarendon	14,110	7,264	6,827	5	4	10
Colleton	13,984	5,295	8,647	37	2	3
Darlington	25,562	8,739	16,788	18	7	10
Dillon	12,789	4,776	7,896	110	6	1
Dorchester	34,763	7,278	27,118	115	179	73
Edgefield	8,986	3,417	5,556	0	11	2
Fairfield	10,189	5,317	4,859	7	2	4
Florence	51,185	16,194	34,822	37	93	39
Georgetown	21,484	7,538	13,911	12	20	3
Greenville	135,166	16,513	118,165	126	186	176
Greenwood	23,395	5,262	18,086	4	26	17
Hampton	11,265	5,861	5,389	7	1	7
Horry	67,337	8,253	58,785	141	104	54
Jasper	7,432	3,963	3,453	4	4	8
Kershaw	21,688	4,989	16,635	20	22	22
Lancaster	22,401	3,764	18,606	10	16	5
Laurens	21,330	4,665	16,641	6	11	7
Lee	10,089	5,736	4,345	2	5	1
Lexington	83,026	6,109	76,630	108	109	70
McCormick	4,511	2,495	2,012	4	0	0
Marion	15,308	7,732	7,533	20	14	9
Marlboro	11,529	4,506	6,823	192	8	0
Newberry	14,763	3,310	11,429	3	13	8
Oconee	25,568	1,484	24,006	16	35	27
Orangeburg	41,858	22,658	19,046	103	42	9
Pickens	36,833	2,092	34,655	12	45	29
Richland	128,488	44,541	82,778	146	652	370
Saluda	7,650	1,782	5,865	2	1	0
Spartanburg	84,804	13,048	71,530	75	107	44
Sumter	36,219	14,289	21,733	40	91	66
Union	12,926	2,754	10,161	6	4	1
Williamsburg	18,184	10,798	7,358	19	7	0
York	52,628	7,075	45,341	106	86	20
TOTALS	1,499,564	370,351	1,122,585	1,818	3,182	1,616

008,834

10/28/96

SELVR590 COUNTY	SOUTH CAROLINA ELECTION COMMISSION			R A C E B R E A K D O W N		
	TOTAL	BLACK	WHITE	INDIAN	ORIENTAL	HISPANIC
01-ABBEVILLE	12,135	3,494	8,611	3	12	15
02-AIKEN	65,471	12,659	52,418	70	170	150
03-ALLENDALE	5,708	3,733	1,965	5	1	4
04-ANDERSON	69,355	8,401	60,757	51	91	55
05-BAMBERG	8,719	4,939	3,761	11	3	5
06-BARNWELL	10,751	3,928	6,783	20	9	11
07-DEAUFORT	50,874	10,584	39,828	72	168	222
08-BERKELEY	54,094	13,905	39,150	112	668	259
09-CALHOUN	8,220	3,658	4,543	5	6	8
10-CHARLESTON	151,134	46,825	103,137	162	617	393
11-CHEROKEE	22,381	4,051	18,264	12	27	27
12-CHESTER	16,882	6,567	10,291	11	5	8
13-CHESTERFIELD	18,035	5,422	12,567	23	12	11
14-CLARENDON	16,428	8,510	7,877	15	7	19
15-COLLETON	15,805	6,157	9,571	54	7	16
16-DARLINGTON	29,365	10,745	18,564	25	11	20
17-DILLON	14,234	5,799	8,307	116	8	4
18-DORCHESTER	43,402	9,392	33,435	172	262	141
19-EDGEFIELD	11,446	4,594	6,829	4	15	4
20-FAIRFIELD	11,770	6,332	5,416	9	5	8
21-FLORENCE	60,449	20,801	39,393	64	119	72
22-GEORGETOWN	27,054	9,994	16,999	20	21	17
23-GREENVILLE	170,621	26,168	143,269	222	442	520
24-GREENWOOD	28,798	7,490	21,211	17	37	43
25-HAMPTON	11,942	6,336	5,583	11	4	8
26-HORRY	86,277	10,514	75,144	214	234	171
27-JASPER	9,670	4,948	4,678	18	8	18
28-KERSHAW	24,790	6,035	18,660	25	31	36
29-LANCASTER	27,337	5,418	21,856	26	22	15
30-LAURENS	26,413	6,432	19,923	14	20	24
31-LEE	11,123	6,500	4,610	2	6	5
32-LEXINGTON	99,403	8,453	90,334	183	228	205
33-MCCORMICK	5,143	2,705	2,428	6	4	
34-MARION	18,166	9,812	8,283	38	23	10
35-MARLBORO	14,546	6,336	7,901	295	9	5
36-NEWBERRY	17,901	4,578	13,268	6	25	24
37-OCONEE	30,056	1,993	27,935	22	49	57
38-ORANGEBURG	48,310	27,117	20,985	115	55	38
39-PICKENS	43,814	2,616	41,018	42	82	54
40-RICHLAND	153,501	57,064	94,537	233	996	671
41-SALUDA	8,939	2,420	6,507	3	2	7
42-SPARTANBURG	106,266	18,665	87,100	127	227	147
43-SUMTER	45,911	19,611	25,930	64	183	123
44-UNION	15,898	4,226	11,650	8	5	9
45-WILLIAMSBURG	19,847	12,228	7,584	22	9	3
46-YORK	66,393	9,892	56,067	198	146	90
STATE TOTAL	1,814,777	478,047	1,324,927	2,947	5,091	3,752

SOUTH CAROLINA REGISTRATION LOCATION STATISTICS
AS OF 10/28/96

SELVR614
04/28/97

COUNTY	TOTAL REGISTERED	NON MOTOR VOTER LOCATION							MOTOR VOTER LOCATION								
		IN OFFICE	ST MAIL	FED MAIL	ABSNT	ARMD	FRCS	DMV	DSS	ONEC	DABDAS	DOSN	DMH	CBLIN	VREHAB	SCPA	UNKNOWN
01 ABBEVILLE	12,135	9,528	1,822	16	13	2	634	111	1	0	0	8	0	0	0	0	
02 AIKEN	65,471	37,165	24,421	2	56	14	2,723	883	82	1	18	74	1	109	0	2	
03 ALLENDALE	5,798	5,096	381	4	0	0	126	94	1	0	5	0	0	0	1	0	
04 ANDERSON	69,355	46,285	17,186	48	59	0	5,187	351	2	14	10	99	0	110	0	4	
05 BANBERG	8,719	7,010	1,326	24	0	0	307	49	0	0	1	1	0	1	0	0	
06 BARNWELL	10,751	8,780	1,719	7	0	14	150	52	0	2	9	3	0	15	0	0	
07 BEAUFORT	50,874	37,453	11,120	39	80	0	1,843	293	2	1	0	28	1	14	0	0	
08 BERKELEY	54,094	35,611	13,490	121	150	10	3,700	838	46	7	20	76	4	20	0	1	
09 CALHOUN	8,228	6,652	1,254	0	11	3	273	22	0	3	0	0	0	2	0	0	
10 CHARLESTON	151,184	88,617	51,132	56	263	254	8,193	2,238	49	72	17	101	7	124	1	10	
11 CHEROKEE	22,381	17,293	2,803	1	0	1	1,952	241	25	0	8	29	1	22	0	5	
12 CHESTER	16,882	10,267	5,945	0	8	15	544	75	16	0	7	4	0	1	0	0	
13 CHESTERFIELD	18,035	13,260	4,076	1	30	0	361	204	53	0	18	0	0	29	0	3	
14 CLARENDON	16,428	13,566	2,204	11	13	0	360	215	43	3	0	11	0	2	0	0	
15 COLLETON	15,805	12,093	3,198	0	1	0	266	160	35	19	0	5	0	28	0	0	
16 DARLINGTON	29,365	22,053	6,118	24	36	10	536	436	53	2	9	18	1	56	0	13	
17 DILLON	14,234	12,037	1,682	0	17	1	228	204	55	1	0	3	0	3	1	0	
18 DORCHESTER	43,602	25,033	15,721	49	25	34	2,184	283	21	1	6	26	0	19	0	0	
19 EDGEFIELD	11,446	8,367	2,469	20	0	3	393	157	2	0	27	4	0	3	0	1	
20 FAIRFIELD	11,770	9,197	1,982	3	2	64	329	145	13	0	13	5	1	7	1	8	
21 FLORENCE	60,449	44,818	11,633	61	61	18	2,825	823	104	4	50	18	0	31	3	0	
22 GEORGETOWN	27,054	20,407	5,609	26	54	2	740	150	19	7	6	22	0	10	0	2	
23 GREENVILLE	170,621	108,693	49,354	74	1	17	10,899	1,181	42	16	16	113	1	214	0	0	
24 GREENWOOD	28,798	18,926	7,310	67	7	0	2,087	319	37	0	15	7	0	22	0	1	
25 HAMPTON	11,942	9,384	2,113	7	9	0	298	108	11	1	3	7	0	1	0	0	
26 Horry	86,277	57,771	19,816	0	73	1	7,468	858	104	10	5	134	0	9	0	28	
27 JASPER	9,670	6,825	2,399	8	4	3	307	115	5	0	3	1	0	0	0	0	
28 KERSHAW	24,790	18,326	4,653	4	18	44	1,338	295	20	1	11	21	0	51	0	8	
29 LANCASTER	27,337	20,024	5,453	116	22	5	1,331	242	87	0	13	4	1	34	0	5	
30 LAURENS	26,413	17,401	7,247	14	7	0	1,424	186	44	0	27	7	0	56	0	0	
31 LEE	11,123	10,114	684	9	7	2	203	99	2	0	0	2	0	1	0	0	
32 LEXINGTON	99,403	58,816	33,339	5	2	89	6,047	935	29	3	26	62	1	49	0	0	
33 MCCORMICK	5,143	4,752	155	3	0	0	195	35	0	0	3	0	0	0	0	0	
34 MARION	18,166	13,939	3,919	0	0	0	301	5	0	0	0	1	0	1	0	0	
35 MARLBORO	14,546	11,684	2,830	0	0	0	112	0	0	0	0	0	0	0	0	0	
36 NEWBERRY	17,901	14,903	2,824	1	14	0	719	155	44	2	11	0	0	28	0	0	
37 OCONEE	30,056	23,384	5,849	13	26	1	1,345	210	19	1	3	9	0	44	0	32	
38 ORANGEBURG	48,310	35,814	10,168	6	46	0	1,303	895	43	3	11	4	0	17	0	0	
39 PICKENS	43,814	31,776	9,070	5	25	3	2,454	388	22	0	4	17	1	49	0	0	
40 RICHLAND	153,501	84,028	61,573	324	227	3	6,621	524	52	16	50	39	4	23	16	1	
41 SALUDA	8,959	6,847	1,948	0	0	0	66	72	0	0	0	0	0	6	0	0	
42 SPARTANBURG	106,266	71,102	26,420	123	127	14	7,288	707	232	5	100	86	0	60	2	0	
43 SUNTER	45,911	36,665	5,651	8	261	3	2,087	1,098	81	1	1	29	0	26	0	0	
44 UNION	15,898	12,333	3,149	38	1	2	147	153	3	5	5	15	1	46	0	0	
45 WILLIAMSBURG	19,847	16,097	3,368	4	29	6	233	65	7	0	9	4	1	24	0	0	
46 YORK	66,393	34,519	24,846	0	73	12	5,754	1,096	29	17	8	6	4	26	0	3	
TOTAL	1,814,777	1,214,551	479,829	1,342	1,858	650	93,881	17,687	1,535	218	548	1,103	30	1,393	25	127	