


SOUTH CAROLINA ELECTION COMMISSION



ANNUAL REPORT 1990-1991

Printed Under The Direction Of The
State Budget And Control Board

State of South Carolina

COMMISSIONERS

WILLIAM B. DEPASS, JR.
Chairman

ROGER LEAKS, JR.
Vice Chairman

PHILIP T. BRADLEY

MAMIE W. NICHOLSON

DR. NEAL D. THIGPEN



Election Commission

2221 DEVINE STREET
POST OFFICE BOX 5987
COLUMBIA, S.C. 29250

PHONE: 734-9060
FAX: 734-9366

JAMES B. ELLISOR
EXECUTIVE DIRECTOR

JAMES F. HENDRIX
DEPUTY EXECUTIVE DIRECTOR
DIRECTOR OF ELECTIONS

ANN C. WOLFE
DEPUTY DIRECTOR BUDGET &
FINANCE

MARCIA B. ANDINO
ASSISTANT DIRECTOR, CENTRAL
VOTER REGISTRATION SYSTEM
AND COMPUTER SERVICES

DONNA C. ROYSON
ASSISTANT DIRECTOR ELECTRONIC
VOTING SYSTEM

GARRY BAUM
PUBLIC INFORMATION OFFICER

LETTER OF TRANSMITTAL

Columbia, South Carolina
For Period Ending June 30, 1991

To His Excellency, Carroll A. Campbell, Jr., Governor, and the
General Assembly of the State of South Carolina:

In accordance with law, we are privileged to submit to you the Eighteenth Annual Report of the South Carolina State Election Commission. This report contains election statistics from the November 6, 1990 General Election and Special Elections held throughout the year, as well as data on voter registration and other information as required.

Respectfully submitted,

William B. DePass, Chairman
Roger Leaks, Jr.
Dr. Neal D. Thigpen
Mamie W. Nicholson
Philip T. Bradley

TABLE OF CONTENTS

Letter of Transmittal.....	page 1
Commissioners and Staff.....	3
History, Statutory Authority and Organization.....	4
Efficiency and Effectiveness Factors.....	7
Summary of Fiscal Year Expenditures.....	7
Publications and Training Aids.....	8
Minutes of Meetings of State Board of Canvassers	
Thursday, November 15, 1990.....	9
Wednesday, November 21, 1990.....	10
Monday, November 26, 1990.....	12
Thursday, November 29, 1990.....	14
Friday, December 7, 1990.....	16
Tuesday, December 11, 1990.....	17
Monday, January 7, 1991.....	20
Thursday, January 24, 1991.....	22
Orders of the State Board of Canvassers	
Appeal of A.J. Caulder, RE: Chesterfield County Sheriff..	24
Appeal of Bertha Williams, RE:Aiken Co. Bd of Educ, Dst 7	25
Appeal of Elise Cahaly, RE: Anderson Co. Council, Dst 4..	29
Appeal of George Taylor, RE: Calhoun Co. Council, Dst 3..	31
Protest of G. Ralph Davenport, RE: House District 37.....	37
Protest of Judy Bradley, RE: House District 38.....	41
Protest of H.P. Chip Limehouse, III, RE:Senate Dst. 45...	45
Appeal of Chris Merrill, RE:Charleston Co. Probate Judge.	54
Supreme Court decision of Silverman v SC Election Comm...	75
Primary Election Results, Republican and Democratic.....	83
Voter Participation by County by Sex and by Race	
June 12, 1990 Democratic Primary.....	85
June 12, 1990 Republican Primary.....	86
November 6, 1990 General Election (also by age):	87
November 6, 1990 General Election Results	
Statewide Races.....	89
US Congressional Races.....	92
SC Senate District 45.....	93
SC House of Representatives.....	94
Solicitors.....	115
County Results, Precinct by Precinct.....	116
Constitutional Amendments by Co. and Precinct..	317
Returns of Special Elections	
SC House District 30, December 4, 1990.....	337
SC House District 77, December 4, 1990.....	337
SC Senate District 11, January 8, 1991.....	338
SC Senate District 28, May 14, 1991.....	339
SC House District 54, March 26, 1991.....	340
SC House District 23, June 25, 1991.....	340
SC House District 116, April 2, 1991.....	341
SC House District 70, June 25, 1991.....	342
SC House District 74, June 25, 1991.....	342
Purge of Registered Voters For Non-Voting.....	343
Election Systems By County.....	344
Voter Registration By Mail.....	345
Voter Registration History 1956 - 1991.....	346

SOUTH CAROLINA ELECTION COMMISSION

COMMISSIONERS

William B. DePass, Jr., Chairman (1992) Columbia
Roger Leaks, Jr., Vice-chairman (1992) Columbia
Dr. Neal D. Thigpen (1994) Florence
Philip T. Bradley (1994) Greenville
Mamie W. Nicholson (1994) Greenwood

EXECUTIVE DIRECTOR

James B. Ellisor, Executive Director
Janet D. Reynolds, Executive Support Specialist

EDUCATIONAL AND TRAINING SERVICES

James F. Hendrix, Deputy Director
Nancy Foster, Administrative Assistant I
Garry Baum, Public Information Officer

ADMINISTRATION

Ann C. Wolfe, Deputy Director, Budget and Finance
Faye Parks, Accounting Technician II
Elizabeth I. Simmons, Accounting Technician II

POSTAL CENTER

C. Stanley Harris, Supervisor
Richard C. Behlmer, Clerk

CENTRAL VOTER REGISTRATION SERVICES

Marcia Andino, Assistant Director
Faye Carter, Administrative Assistant II
Blondell M. Montague, Data Coordinator II
Joyce D. Benjamin, Data Entry Operator II
Barbara Pagoota, Administrative Specialist A
Sheack Abraham, Administrative Specialist B
Kim Cosby, Data Entry Operator II

ELECTRONIC VOTING SYSTEM

Donna Royson, Assistant Director
Wanda Berry, Administrative Assistant

HISTORY OF THE STATE ELECTION COMMISSION

The State Election Commission became a separate state agency on the day of January 1, 1969. It had formerly functioned as a division of the office of Secretary of State. It was the feeling of the General Assembly that voter registration and the administration of elections were matters that should be removed from possible influence of partisan, elected officials and placed under the custody of a non-elected bipartisan board or commission. By the law which created the Election Commission, it was required that the Commission be composed of at least one member of the majority political party represented in the General Assembly and at least one member of the largest minority political party represented in the General Assembly.

The State Election Commission operates under authority granted by 1968 Act No. 955, which is codified as Title 7, Section 3-10 et. seq., of the 1976 South Carolina Code of Laws, as amended.

ORGANIZATION OF THE STATE ELECTION COMMISSION

I. ADMINISTRATION

The functions of the Election Commission are administered by a five-member commission, which meets monthly in Columbia, and by an executive director who is the chief administrative officer of the agency. Policy, procedures and rules governing the various functions of the Commission are set by the election commissioners and carried out by the executive director. The executive director employs and maintains a competent working staff to assist him in carrying out his duties. During statewide general election years, it is necessary to employ additional personnel in order to carry out the increased responsibilities of the Election Commission at that time.

The Election Commission also considers and recommends changes in the Registration and Election laws to the General Assembly.

II. CENTRAL VOTER REGISTRATION SYSTEM

The Election Commission is the coordinating center of South Carolina's computerized system of voter registration. All forty-six (46) counties report new registrations and registration changes to the Central Office, where a computer file is built and from which are printed new lists of registered voters for every election that is held in the State: statewide, countywide, municipal or other. South Carolina was the first state in the country to use this CVRS. Since 1967, this highly successful system has been maintained by the State Election Commission. On a daily basis, this system adds

new voters and removes voters who have died, moved, been convicted of certain crimes or otherwise become ineligible as electors.

In this regard, reports must be obtained from other federal, state and local agencies and compared with the computer files. Detailed records and statistics are maintained on the number of registered voters in each county and precinct of South Carolina. Biannually, voters who have failed to vote in at least one election in a two year period are removed from the list of active voters and placed in an inactive file.

Twenty-three (23) counties now have "on-line" direct access to the Central Registration files to allow for input of new voters and also to allow status checks for voters who could have registered in another county. Since 1985, these counties have found the direct link useful and time saving in the printing and distributing of voter registration notification material.

All forms and materials used for voter registration by the Central Office and the County Boards of Registration are printed and paid for by the Election Commission. The Central Office also provides, as a public service, the sale of precinct lists of registered voters at a reasonable cost to any registered elector.

III. AID TO COUNTIES

The Election Commission is charged by law with the responsibility of disbursing, to all counties, a state supplemental appropriation to aid in keeping the Board of Registration office open during normal courthouse hours. The amount received by the counties is based upon their respective populations.

IV. ELECTIONS

A. Office of Elections

The State Election Commission is the chief election officer for the conduct of general and special elections.

This office prints and distributes for statewide general election and countywide special elections all ballots, forms and other materials necessary to conduct such elections for Presidential Electors, State Officers, United States Senators, Members of Congress and Constitutional Amendments.

B. State Board of Canvassers

After the conclusion of state and county general elections, the five commissioners of the Election Commission act as the State Board of Canvassers. The Board certifies the results of elections and hears appeals and protests arising in such elections.

C. Educational Services

The State Election Commission conducts a comprehensive training program for election workers throughout South Carolina on a continuing basis and provides needed information to members of the public concerning election procedures in their state. A variety of election statistics regarding South Carolina's elections are also compiled and available upon request.

Educational Services conducted a statewide training program for poll managers working in the General Election. This program was aired to the Managers at selected sites throughout the State via the Educational Television Network's closed circuit lines. Special telephone lines and talkback facilities provided by ETV were utilized to answer any manager's questions on the air. Almost all of the managers working in the General Election took part in this training program.

Aiken, Anderson, Beaufort, Charleston, Cherokee, Greenville, Horry, Richland, Spartanburg, and Sumter counties continue to implement their in-county poll manager training programs. It is hoped that other counties will begin year round training in the near future.

D. Electronic Voting System

The State Election Commission maintains the software and programs the voting machines used by sixteen (16) counties in the state to conduct elections at all levels of government. We provide proper security and protection to assure the machines used and the programs that produce the election results are free from tampering and fraud. All ballots for the machines are produced in the Commission's office and approved by the Director or Assistant Director.

PARTY DECERTIFIED

At their April 18th meeting, the State Election Commission voted unanimously to decertify the South Carolina Independent Party as a certified political party in our state. This action was taken because the SC Independent Party had not certified a candidate for an election on any level since the General Election of 1980.

The decertification was pursuant to the requirements of Section 7-9-10 of the 1976 SC Code of Laws, as amended. This was the first time the State Election Commission had ever decertified a state party.

Donald Cole, chairman of the SC Independent Party was notified and did not respond.

**STATE ELECTION COMMISSION
EFFICIENCY AND EFFECTIVENESS FACTORS
JULY 1990 - JUNE 1991**

Central Voter Registration System

New registered voters 75,124
Changes 318,721
Counties on line 25

Aid to counties...

22 trips to 14 counties
3 Election Night Reporting (ENR) training sessions
involving 30 counties
dealing with 5 other counties for on-line hook-up

Administrative


Number of lists sold 862
Income from sale \$104,864.60

Sale of Voter Registration List Analysis
For the Year of 1990

Office of Elections

Number of elections held 376
July-December, 1990 211
January-June, 1991 165

Political
66%



Judicial
6.7%

Commercial
27.3%

Prepared by S.C. Election Commission

Educational Services

Monthly phone calls 923
Monthly mailings 171
Aid to counties...

3 day-long workshops held for 196 county
election commissioners and staff

Poll workers trained 11,400
Bulk Mailing Savings \$231.64

Electronic Voting System

No. of databases/elections 133
No. of ballots printed 5500
Monthly phone calls 300
Aid to counties...
Trips for training 33
Training schools in Columbia 4

**SUMMARY OF EXPENDITURES
1990 - 1991**

I. Administration	\$ 269,751.48
II. Central Voting Registration System	579,884.21
III. Aid To Counties	588,187.50
IV. Elections Division	189,721.85
V. Employee Benefits	99,306.93
VI. General Election	875,715.70

TOTAL S.C. ELECTION COMMISSION \$ 2,602,567.67

**SOUTH CAROLINA ELECTION COMMISSION
PUBLICATIONS AND TRAINING AIDS**

1. Registration and Election Laws of South Carolina
2. Booklet titled "Poll Manager's Handbook for Conduct of General Elections," published each even-numbered year in September or October
3. Annual Report
4. Periodic brochures, pamphlets and statistical data for the public on voter registration and election procedures and the number of registered voters in the State.
5. Statistical data on voter turnout for every election held in South Carolina is available for public inspection at the State Election Commission office. This data includes the number of registered voters and the number who actually voted, broken down by race and sex.
6. "Selected Legal Opinions and Correspondence," used by the County Board of Voter Registration, outlines certain procedures to be followed when problems arise in registration.
7. "Manual of Instruction for Voter Registration," used by the County Board of Voter Registration, outlines all clerical procedures to be followed for voter registration.
8. Training films, video and audio productions used to instruct election officials and provide information to the public concerning voter registration and election procedures.
9. Pamphlet titled "Are You Eligible To Vote?" prepared for distribution to the public. Contains useful information about registration and voting procedures in South Carolina.
10. Booklet titled "What To Do If..." used by poll workers and other election officials in helping to answer common election day problems.
11. Agency newsletter, published quarterly.

STATE OF SOUTH CAROLINA)
)
COUNTY OF RICHLAND)

STATE BOARD OF CANVASSERS

Present: Mr. William B. DePass, Jr., Chairman; Mr. Roger Leaks, Jr., Vice-Chairman; Dr. Neal D. Thigpen; Mrs. Mamie W. Nicholson; Mr. Philip T. Bradley; and Mr. James B. Ellisor, Executive Director.

On November 15, 1990, the Board of State Canvassers met in the offices of the State Election Commission to certify the results of the November 6, 1990, General Election.

Mr. DePass called the meeting to order and the Canvassers certified the returns from the following counties for all offices other than the House of Representatives, which would be certified at a later date due to reorganization of the House:

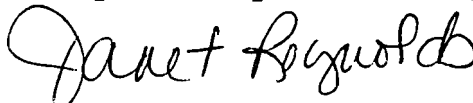
Anderson	Bamberg
Berkeley	Charleston
Clarendon	Colleton
Darlington	Dillon
Dorchester	Fairfield
Florence	Georgetown
Greenville	McCormick
Newberry	Oconee
Orangeburg	Pickens
Richland	Saluda
Sumter	Union
Williamsburg	York

The State Board of Canvassers also certified the returns which had been received for the following counties in a special election held on November 6, 1990, in Senate District 45:

Hampton	Jasper
---------	--------

The meeting was then adjourned.

Respectfully submitted,



Janet Reynolds
Executive Support Specialist

STATE OF SOUTH CAROLINA)
)
COUNTY OF RICHLAND)

STATE BOARD OF CANVASSERS

Present: Mr. William B. DePass, Jr., Chairman; Mr. Roger Leaks, Jr., Vice-Chairman; Dr. Neal D. Thigpen, Mrs. Mamie W. Nicholson; Mr. Philip Bradley; and Mr. James B. Ellisor, Executive Director.

On November 21, 1990, the Board of State Canvassers met in room 105 of the offices of the State Election Commission. A meeting had been scheduled for the appeal of Mrs. Bertha Williams vs. Glover Hickson for the office of Aiken County Board of Education, District #7, in Aiken County. Mrs. Williams had called Mr. James F. Hendrix, Deputy Director of the State Election Commission, earlier in the week inquiring as to when the above captioned case would be heard. Mr. Hendrix informed Mrs. Williams that he was almost positive the case would be heard on November 21, 1990, but he was not yet sure of the exact time. He told her that he would get back in touch with her in a day or so. When he attempted to call Mrs. Williams back when a definite time had been decided on, he nor the sheriff of Aiken County could get in touch with Mrs. Williams. Therefore, this case had to be postponed to a later date.

The State Board of Canvassers took this time to certify the returns for the following counties that were not in the office on November 15, 1990. These returns were for all offices other than the House of Representatives which would be certified at a later date, due to reorganization of the House.

Abbeville	Aiken
Allendale	Barnwell
Beaufort	Calhoun
Cherokee	Chester
Chesterfield	Edgefield
Greenwood	Hampton
Horry	Jasper
Kershaw	Lancaster
Laurens	Lee
Lexington	Marion
Marlboro	Spartanburg

Board of State Canvassers
11/21/90
Page Two

The State Board of Canvassers also certified the results for the following counties in a special election held on November 6, 1990, in Senate District 45:

Allendale	Beaufort
Charleston	Colleton

The meeting was recessed at this time for lunch. There was another hearing scheduled for 2:00 p.m.

November 21, 1990, 2:00 p.m.

The Board of State Canvassers reconvened for the appeal of A. J. Calder vs. Ralph C. Freeman, Sheriff of Chesterfield County, Decision of the Chesterfield County Election Commission.

All Board Members were present for this appeal along with Mr. James B. Ellisor, Executive Director of the State Election Commission. Mr. DePass introduced the members of the Board and legal counsel for the Appellant and Respondent. Details of the hearing were transcribed by a court reporter.

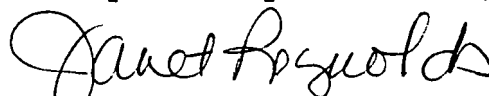
Testimony was given by various witnesses and the Chesterfield County Election Commission, and attorneys for both the Appellant and Respondent presented their arguments. Before the State Board of Canvassers recessed, Mr. William B. DePass, Chairman, informed the Appellant and the Respondent that their attorneys would be notified of the decision as soon as the Canvassers had reached one.

The Board of Canvassers recessed at this time to consider the record and oral arguments presented. The Board was unanimous that there was sufficient evidence in the Transcript of Record of the hearing held on the protest before the Chesterfield County Board of Canvassers that crossover votes in the election were not counted properly.

Therefore, the Board ordered that all ballots in all precincts in Chesterfield County be recounted by the Chesterfield County Election Commission and a report be made to the Board of State Canvassers not later than November 29, 1990.

The meeting was adjourned at 4:00 p.m.

Respectfully submitted,



Janet Reynolds
Executive Support Specialist

STATE OF SOUTH CAROLINA)
)
COUNTY OF RICHLAND)

STATE BOARD OF CANVASSERS

Present: Mr. William B. DePass, Jr., Chairman; Mr. Roger Leaks, Jr., Vice-Chairman; Dr. Neal D. Thigpen; Mrs. Mamie W. Nicholson; and Mr. James B. Ellisor, Executive Director; and Ms. Treva Ashworth, Sen. Asst. Attorney General.

On November 26, 1990, the Board of Canvassers met at 2221 Devine Street, Suite 539 to hear the protest of H. B. "Chip" Limehouse, III vs. McKinley Washington, Jr. in Senate District #45.

All Board Members, except Mr. Philip Bradley, were present along with Mr. James B. Ellisor, Executive Director of the State Election Commission, and Ms. Treva Ashworth, Sen. Asst. Attorney General. Details of the hearing were transcribed by a court reporter.

Testimony was given by the Protestant, the Respondent, Mr. James B. Ellisor, Mr. James Hendrix, and various other witnesses. Attorneys for both Protestant and Respondent presented their arguments.

The State Board of Canvassers recessed at this time to consider the testimony and the closing arguments. Mr. DePass informed all those present that the lawyers would be notified and a written order from this Board would be forthcoming.

After some discussion, Dr. Thigpen moved that the election be sustained and Mr. Washington be certified as the winner in the election. The motion carried unanimously.

The Board of State Canvassers adjourned for lunch at this time.

November 26, 1990, 2:00 p.m.

The Board of State Canvassers reconvened for the appeal of George Taylor vs. Roger L. Hill in Calhoun County.

Mr. Philip Bradley arrived during lunch. Therefore, all Board members were present for this appeal. Also present were Mr. James B. Ellisor and Ms. Treva Ashworth. Mr. DePass introduced the Board members and asked legal counsel for the Appellant and the Respondent to identify themselves. Details of the hearing were transcribed by a court reporter.

State Board of Canvassers
11/26/90
Page Two

Testimony was given by various witnesses and closing arguments were presented by lawyers for both the Appellant and Respondent.

The Board recessed at this time in order to consider the record and the arguments presented.

After some discussion, the State Board of Canvassers decided to have the Calhoun County Board of Registration investigate exactly where all voters who cast ballots in the Fall Branch, Bethel and Murph Mill precincts in the General Election held on November 6, 1990, actually reside and in what County Council district they should have voted. The State Board of Canvassers will reconvene on Tuesday, December 11, 1990, at 10:00 a.m., and at that time, they will call as witnesses members of the Calhoun County Board of Voter Registration to offer testimony concerning their findings. A further determination in this matter will be made at that time.

Mr. DePass informed everyone that a motion would be prepared and mailed to all those involved.

The meeting adjourned at 6:15 p.m.

Respectfully submitted,



Janet Reynolds
Executive Support Specialist

STATE OF SOUTH CAROLINA)
)
COUNTY OF RICHLAND)

BOARD OF STATE CANVASSERS

Present: Mr. William B. DePass, Jr., Chairman; Mr. Roger Leaks, Jr., Vice-Chairman; Dr. Neal D. Thigpen; Mrs. Mamie W. Nicholson; Mr. Philip T. Bradley; Mr. James B. Ellisor, Executive Director; and Ms. Treva Ashworth, Sen. Asst. Attorney General.

On November 29, 1990, at 10:00 a.m., the State Board of Canvassers met in the offices of the State Election Commission in room 539 to hear the results of the recount for all precincts in Chesterfield County. Based on the recount the findings of the Chesterfield County Election Commission were that Mr. Freeman was still the winner with a difference of 634 votes. Therefore, the Board must uphold the election and deny the appeal.

The Board recessed for 15 minutes.

November 29, 1990, 11:00 a.m.

The Board of State Canvassers reconvened for the appeal of Elise Cahaly vs. Ed Allgood in Anderson County Council District #4.

All Board members were present for this appeal along with Mr. James B. Ellisor, Executive Director of the State Election Commission, and Ms. Treva Ashworth, Sen. Asst. Attorney General. Mr. DePass introduced the members of the Board and legal counsel for the Appellant and Respondent. Details of the hearing were transcribed by a court reporter.

Mr. Bradley left the meeting at around 12:30 p.m.

Attorneys for the Appellant and the Respondent presented their arguments. At this time, the Board of State Canvassers recessed for lunch and to consider this appeal. Mr. DePass told everyone that a decision would probably not be made before the Board of State Canvassers has to go in to hear the next scheduled hearing. However, he told them that the lawyers would be informed of the decision and they were welcome to wait, but the decision would probably not be announced until later in the day.

November 29, 1990, 2:00 p.m.

The State Board of Canvassers reconvened for the appeal of Bertha Williams vs. Glover Hickson in Aiken County Board of Education, District #7.

Board of State Canvassers
11/29/90
Page Two

All Board members, except for Mr. Philip T. Bradley, were present for this hearing. Also present were Mr. James B. Ellisor, Executive Director of the State Election Commission, and Ms. Treva Ashworth, Sen. Asst. Attorney General.

Ms. Williams nor Mr. Hickson had legal counsel representing them at this hearing. Mr. Hickson's daughter appeared on his behalf. Mr. Eugene England was also present. Mr. England is chairman of the Aiken County Election Commission. Ms. Williams contended that she was not protesting the election as to who actually won or lost. She stated that she was protesting the conduct of the election. Ms. Williams and Mr. England presented their case and the State Board of Canvassers recessed at this time.

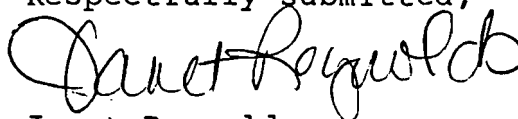
Based upon the findings of facts and conclusions of law, the State Board of Canvassers upheld the decision of the Aiken County Board of Canvassers.

The Board also took this time to consider the Anderson County case which was heard this morning. The Board actually counted the number of persons who signed the poll list in the Edgewood precinct. The findings of the Board were that at least 15 or 16 persons voted in the wrong Council District. As the Respondent only won this election by 11 votes, the error in this precinct alone is enough to affect the outcome of the election. Therefore, the State Board of Canvassers reversed the decision of the County Board and ordered a new election. The decision was unanimous among those members present.

At this time, the Board certified the returns for all House Districts in all counties. This could not be done earlier due to reorganization of the House. The decision was announced by Dr. Thigpen to those persons from Anderson County who were still waiting on a decision. Also, they were informed that a written order would be forthcoming.

The meeting was adjourned at 6:30 p.m.

Respectfully submitted,



Janet Reynolds
Executive Support Specialist

STATE OF SOUTH CAROLINA)
)
COUNTY OF RICHLAND)

BOARD OF STATE CANVASSERS

Present: Mr. William B. DePass, Jr., Chairman; Dr. Neal D. Thigpen; Mrs. Mamie W. Nicholson; Mr. Philip T. Bradley; Mr. James B. Ellisor, Executive Director; and Ms. Treva Ashworth, Sen. Asst. Attorney General.

On December 7, 1990, at 10:00 a.m., the Board of State Canvassers met in the Blatt Building, Room 101 to hear the appeal of Chris Merrill vs. Bernard Fielding for office of Charleston County Probate Judge in the November 6, 1990, General Election.


All Board members, with the exception of Mr. Roger Leaks, Jr., Vice-Chairman, were present for this appeal. Mr. DePass explained to everyone at the hearing that Mr. Leaks is a Lieutenant Colonel in the Army Reserves and has been called to active duty in the Persian Gulf. Also present were Mr. James B. Ellisor, Executive Director, and Ms. Treva Ashworth, Sen. Asst. Attorney General. Mr. DePass introduced the members of the Board and legal counsel for the Appellant and the Respondent. Details of the hearing were transcribed by a court reporter.

Oral arguments by counsel for the Appellant, Respondent, and the County Board were heard.

Mr. DePass reminded all those involved that a written Order would be forthcoming from this Board, and the attorneys would be contacted by phone also. The State Board of Canvassers recessed at this time in order for the Canvassers to consider the arguments heard. Mr. DePass stated that he does not think the record is enough for him to base a decision on. The Board of Canvassers decided to ask Mr. Ellisor for he and the staff to compare the printout provided by Mr. Mosser showing the public count, the poll list where people signed in as they voted, and the actual votes cast. The Board was scheduled to meet on December 11, 1990, to hear another case. Therefore, they decided to wait until December 11 to make a decision as to what further action would be taken in this case.

The meeting was adjourned at this time.

Respectfully submitted,



Janet Reynolds
Executive Support Specialist

STATE OF SOUTH CAROLINA)
)
COUNTY OF RICHLAND)

STATE BOARD OF CANVASSERS

Present: Mr. William B. DePass, Jr., Chairman; Dr. Neal
 D. Thigpen; Mrs. Mamie W. Nicholson; Mr. Philip
 T. Bradley; Mr. James B. Ellisor, Executive
 Director; and Ms. Treva Ashworth, Sen. Asst.
 Attorney General.

On December 11, 1990, at 10:00 a.m., the Board of State
Canvassers met at the offices of the State Election Commission
to hear the results of the investigation which was to be made
as to where people actually resided in the Fall Branch, Bethel
and Murph Mill precincts in Calhoun County.

The results were that at least 42 voters were registered in
the wrong County Council Districts which could result in a
difference in the outcome of the election. Mr. DePass
explained that a decision would not be reached until later in
the day as they had another hearing scheduled for 10:30 a.m.
He told everyone that they would be informed of the decision
in writing and a written Order from this Board would be
forthcoming.

10:30 a.m.

This hearing was called for the Canvassers to hear the appeal
of Judy Bradley vs. Danny Bruce in House District #38 General
Election held on November 6, 1990.

Mr. DePass welcomed everyone. Attorneys for both the
Appellant and the Respondent presented their opening
statements. Testimony was given by various witnesses and the
attorneys made their closing statements. Details of the
hearing were taken by a court reporter.

The hearing was recessed at this time so that the State Board
of Canvassers could eat lunch and another hearing was
scheduled for the afternoon. Mr. DePass informed everyone
that they would be notified by mail of the decision and the
attorneys would also be notified by phone.

State Board of Canvassers

12/11/90

Page Two

2:30 p.m.

The hearing reconvened for the appeal of G. Ralph Davenport vs. Kathleen Kempe in House District 37 General Election held on November 6, 1990.

Opening statements were presented by both attorneys. Testimony was taken from several witnesses. Closing arguments were presented by both attorneys. Details of the hearing were taken by a court reporter.

The hearing was recessed at this time in order that the State Board of Canvassers could consider the testimony and the county record.

After some discussion, Dr. Thigpen moved that the November 6, 1990, election for State House District #38 be overturned and a new election be ordered. Mr. Bradley seconded. The vote was unanimous. This decision was based on the facts that there was only a 4 vote margin of victory. It is the findings of the Board that there are enough improper votes to make a difference in the outcome of the election.

In the House District #37 race, Mr. Bradley made a motion that the election be overturned and a new election be ordered. Mrs. Nicholson seconded. The vote was unanimous. This decision was based on the fact that there was only a 26 vote margin of victory. There were enough improper votes to make a difference in the outcome of the election.

The next case to be considered was the Calhoun County Council District 3. Based upon the findings of the investigation made by the Calhoun County Board of Voter Registration, Mrs. Nicholson made a motion that the election be overturned and a new election be ordered. Mr. Bradley seconded. The vote was unanimous.

The Merrill-Fielding case for Probate Judge in Charleston County was the next topic of discussion. Mr. DePass stated that he would like to have another hearing of some type as he did not feel that the record from the county hearing was enough for him to base a decision on. Mr. Bradley agreed with Mr. DePass. Mrs. Nicholson and Dr. Thigpen wanted to vote to uphold the election and have SLED investigate the alleged discrepancies. Mr. DePass made a motion that the Commission

State Board of Canvassers

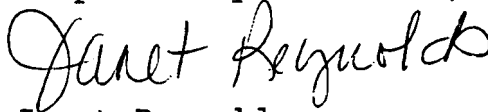
12/11/90

Page Three

have a hearing de-novo. Mr. Bradley stated that he would rather have a supplemental hearing. Mr. Ellisor reminded the Commissioners that they only needed two votes to ask for a hearing de-novo. Mrs. Nicholson asked if Mr. DePass and Mr. Bradley intended to have a hearing of some sort, whether it be de-novo or supplemental. They said yes. She said in that case she would rather have a supplemental than a de-novo. The Commissioners discussed calling both lawyers and if either of them would like to call additional witnesses, they would definitely have a hearing for supplemental testimony. Mr. Bradley made a motion to call the lawyers. Mr. Ellisor was unsuccessful at reaching Mr. Padgett, but he did speak with Mr. Kinard. Mr. Kinard expressed an interest in calling additional witnesses. Therefore, Mrs. Nicholson made a motion to have a supplemental hearing in order to ask for additional testimony. Mr. Bradley seconded. The vote was 3-1. The motion carried.

The meeting adjourned at 7:30 p.m.

Respectfully submitted,



Janet Reynolds

Executive Support Specialist

STATE OF SOUTH CAROLINA)
)
COUNTY OF RICHLAND)

STATE BOARD OF CANVASSERS

Present: Mr. William B. DePass, Jr., Chairman; Dr. Neal D. Thigpen; Mrs. Mamie W. Nicholson; Mr. Philip T. Bradley; Mr. Sam Howell; Mr. James B. Ellisor, Executive Director; and Ms. Treva Ashworth, Sen. Asst. Attorney General.

On January 7, 1991, at 9:30 a.m., the State Board of Canvassers met in room 101 of the Blatt Building, to hear additional testimony in the case of Chris Merrill vs. Bernard Fielding for Charleston County Probate Judge.

Mr. DePass welcomed everyone and introduced all the State Board of Canvassers. He made a special introduction for Mr. Sam Howell. Mr. Howell has been recently appointed to temporarily fill Mr. Roger Leaks, Jr., Vice Chairman's seat until he returns from duty in the Persian Gulf.

Opening remarks were presented by attorneys for both the Appellant and the Respondent. Mr. Joseph S. Mendelsohn, who is the attorney for the Charleston County Election Commission also requested to be at liberty to question any witnesses called. Mr. DePass stated that he did not see any reason for Mr. Mendlesohn to question anyone since the Charleston County Election Commission is not named in this case. He did allow Mr. Mendlesohn to proceed and question Mr. Mosser, who was giving his testimony at that time. Mr. DePass did state, however, that he would not allow it from this point on. The Board of State Canvassers recessed for 10 minutes at this time so that they could discuss this matter with Mr. James B. Ellisor and Ms. Treva Ashworth, legal counsel for the Board of State Canvassers.

When the Board of State Canvassers returned, Mr. DePass informed Mr. Mendlesohn that the Canvassers had been advised that they should allow Mr. Mendlesohn to question any witnesses called. Mr. DePass also told Mr. Mendlesohn that he and the other Canvassers were concerned that he sits with the Respondent during these hearings.

The Board of State Canvassers recessed at about 1:30 p.m., in order to take a 30 minute lunch break.

Many witnesses testified. These witnesses were called by the State Board of Canvassers, with the exception of Mr. Leon Youngblood who was called by Mr. Padgett, and Ms. Sarah Epps who was called by Mr. Kinard.

State Board of Canvassers
01/07/91
Page Two

Mr. Padgett, Mr. Kinard, and Mr. Mendlesohn presented closing arguments at this time. The Board recessed in order to discuss the supplemental testimony.

At this time, the Canvassers compared the numbers with those who voted in several precincts. Mrs. Nicholson said being a new Canvasser, she was not sure about Mr. Howell joining in on making a decision in this case when he was not present for all of the hearings concerning this case. Mr. DePass stated that Mr. Howell had been giving a copy of all previous hearings (including the county hearing) and Mr. Howell had therefore; been given the opportunity to review all of the hearings. Everyone was in agreement to let Mr. Howell help decide the outcome of the case.


After much discussion, Dr. Thigpen made a motion that the election be sustained as certified on November 8, 1990. Mr. Bradley seconded. A actual vote was not taken at this time and more discussion followed.

Mr. Howell then made a motion to overturn the election and order a new election. The vote was 3-2. Mrs. Nicholson and Dr. Thigpen voted against the motion. The motion carried.

At this time, the State Board of Canvassers voted publicly on the decision in front of those who were still present. The County Board made no findings of fact and did not issue any written Order. Therefore, this Board was forced to make it's own findings of fact based upon the testimony of witnesses at this supplemental hearing and the Transcript of Record of the hearing before the County Board.

The hearing was concluded at 9:15 p.m.

Respectfully submitted,



Janet Reynolds
Executive Support Specialist

STATE OF SOUTH CAROLINA)
)
COUNTY OF RICHLAND)

STATE BOARD OF CANVASSERS

Present: Mr. William B. DePass, Jr., Chairman; Dr. Neal D. Thigpen; Mrs. Mamie W. Nicholson; Mr. Philip T. Bradley; Mr. Sam Howell; and Mr. James B. Ellisor, Executive Director.

On January 24, 1991, at 10:00 a.m., the State Board of Canvassers met at 2221 Devine Street, Room 539, to hear oral arguments from counsel. This hearing was requested by Mr. Lucas Padgett, attorney for the Respondent, Mr. Bernard Fielding.

At the beginning of the hearing, Mr. DePass stated that Mr. Kinard had submitted a motion to dismiss this hearing and an objection to the filing of the petition by Mr. Fielding to have the Board of State Canvassers hear oral arguments and reconsider their decision in this case. Mr. DePass over-ruled the objection and denied the motion to dismiss.

Mrs. Treva Ashworth, Sen. Asst. Attorney General, had been delayed and arrived at the hearing around 10:30 a.m.

Mr. Padgett, Mr. Kinard, and Mr. Mendlesohn presented their oral arguments and answered questions from the State Board of Canvassers at this time.

The State Board of Canvassers recessed at this time in order to consider the oral arguments.

After much discussion, Mr. DePass said he was comfortable with his initial decision. Mr. Bradley and Mr. Howell were in agreement that they were satisfied with their previous decision also. The State Board of Canvassers took a vote and the decision was still 3-2. Everyone cast the same vote as they cast on January 7, 1991.

Mr. Ellisor stated that he does not necessarily agree with the majority on the Merrill-Fielding case. However, he wrote the Order that he felt they wanted him to. Mr. DePass said the Canvassers had reconsidered the decision. Mr. DePass stated that he think's it is a legitimate position that Mrs. Nicholson and Dr. Thigpen have taken in this case. He understands that Mrs. Nicholson and Dr. Thigpen don't agree with the way the election was handled but that there are no numbers to back up the decision of the State Board of Canvassers. However, Mr. DePass said he thought it would be

STATE BOARD OF CANVASSERS
01/24/91
Page Two

just as improper to be governed by what we think the Supreme Court will do in this case as to allow the things that went on in Charleston County to go on any longer. He is certain that this Board is right, whether or not the Board is right enough to be sustained by the Supreme Court.

Mrs. Nicholson left at this time due to hazardous weather. Mr. DePass asked if anyone objected to going into session as the State Election Commission at this time. There were no objections.

The meeting of the State Board of Canvassers adjourned at this time, and the Board went into session as the State Election Commission for their regular monthly meeting.

Respectfully submitted,



Janet Reynolds
Executive Support Specialist

STATE OF SOUTH CAROLINA

BEFORE THE BOARD OF STATE CANVASSERS

A. J. Calder, Appellant,)
 vs.)
 Ralph C. Freeman, Respondent)
 In Re: Appeal of Decision)
 of the Chesterfield County)
 Board of Canvassers)

ORDER

Appellant A. J. Calder was a petition candidate for Sheriff in Chesterfield County in the November 6, 1990 General Election. Respondent Ralph C. Freeman was the democrat candidate. Freeman was certified the winner with 4,112 votes over Calder who received 3,444 votes. There were 15 write-in votes.

Calder protested the election to the Chesterfield County Election Commission in its capacity as the Chesterfield County Board of Canvassers on the grounds that crossover votes were not counted properly for him. Calder requested a recount from the County Board, but this request was denied.

Calder appealed the decision of the County Board and this Board heard the appeal on the Record below on November 21, 1990. This Board was convinced by the Record below that crossover votes were not counted properly when voters marked the straight Democrat circle and then came down in the body of the ballot and marked the individual voting square beside the name of Calder. This Board ordered a recount of all the ballots cast in the race for Sheriff in Chesterfield County. The recount was conducted by the Chesterfield County Election Commission. In the recount, Freeman received 4,117 votes, Calder 3,483 and there were 3 write-in votes for other candidates. The difference between Freeman and Calder is still 634 votes.

There being no other grounds in this appeal, this Board must uphold the election and deny the appeal.

AND, IT IS SO ORDERED.

William B. DePass, Jr., Chairman
 Roger Leaks, Jr., Vice Chairman
 Neal D. Thigpen
 Mamie W. Nicholson

Columbia, South Carolina
 November 29, 1990

STATE OF SOUTH CAROLINA

BEFORE THE BOARD OF STATE CANVASSERS

BERTHA WILLIAMS, PROTESTANT,)
)
IN RE:)
AIKEN COUNTY BOARD OF EDUCATION,)
DISTRICT 7, NOVEMBER 6, 1990,)
GENERAL ELECTION.)
_____)

ORDER

The Protestant Bertha Williams was a write-in candidate in the November 6, 1990 General Election for the office of Aiken County Board of Education in District 7. Her opponent, Mr. Glover Hickson, the Petition candidate, was certified the winner of the election with 1,257 votes. Mrs. Williams received 146 write-in votes in her name with the office of County Board of Education, District 7 properly written in with her name. Because the protest of Mrs. Williams alleged that voters were not properly instructed by poll managers in how to cast a write-in; and, further, because there was testimony that voters wrote Mrs. Williams' name on the vote recorders and ballot book labels rather than on the ballots stubs as required to properly cast a write-in vote, the Aiken County Election Commission certified all 460 write-in votes for Mrs. Williams. The County Board made this decision even though, to do so, would result in pure speculation as to whether or not all write-in votes were actually intended for Mrs. Williams. Under the long established rule laid down by our State Supreme Court in the case of Redfearn v. Board of State Canvassers, 234 S.C. 113, 107 S.E. 2nd. 10 (1959), such votes would not have been given to Mrs. Williams because it amounts to pure guesswork and speculation as to the intent of such voters.

The protest of Mrs. Williams was denied by the Aiken County Board. From the decision of the County Board, Mrs. Williams filed an appeal with this Board within the required time. At the hearing before this Board on November 29, 1990, Mrs. Williams stated that she was not protesting the outcome of the election, but wanted to make certain that the same mistakes do not take place in future elections and that other candidates get a fair election, which, she stated, she did not.

FINDINGS OF FACT

Although there is evidence in the Transcript of Record of the hearing before the County Board that voters did not know how to properly cast write-in votes using the vote recorder system, and poll managers in some of the voting precincts did not understand the system well enough to instruct voters if they had asked for instructions in casting a write-in vote, this Board is constrained to find that this did not affect the overall outcome of the election.

This Board wishes the Protestant Mrs. Williams to understand that it is first and foremost the responsibility of the

candidate to inform her voters how to use the voting system in order to cast a write-in vote. Mrs. Williams testified that she was not given the position number by the Aiken County Election Commission of the write-in space for her office that voters were supposed to punch to indicate they were casting a write-in vote and that other candidates in the election were all informed by the commission what their position number on the ballot labels would be.

If Mrs. Williams was, in fact, intentionally not informed of her ballot position number when other candidates were so informed, this is inexcusable and cannot be tolerated.¹

Mr. Eugene England testified at the hearing before this Board that, even though voters did not punch the write-in position for District 7, or did not write the office title on the ballot card, the vote for Mrs. Williams was still counted if her name was written-in on the ballot. Moreover, ballots where the write-in position for the District 7 Office was punched and no name written-in were given to Mrs. Williams. Therefore, this Board finds that no write-in votes were lost for Mrs. Williams except those written on the ballot book label or machine, itself.

This Board is very concerned, however, from the testimony by poll managers in Aiken County that they, themselves, did not understand how to cast a write-in vote. This Board directs the Aiken County Election Commission to make certain that all managers in future elections are thoroughly trained and instructed how the voting system operates and how write-in votes are cast.

We must also caution, however, that it is not the duty of the poll managers, without voters first asking for instructions, to initiate a conversation in which they offer instructions that might be interpreted as a suggestion that voters cast a write-in vote for someone.

It is obvious that voters did not know how to cast write-in votes in the election because the evidence is clear that voters actually wrote the name of candidates, including the name of Mrs. Williams, on the ballot book labels and vote recorder machines themselves. Of course, such votes were lost and not counted in the election. We do not know how many votes from the Record, but this Board finds that there were not enough to affect the result of the election and Mrs. Williams does not claim that there were enough such votes to affect the outcome.

¹ It is not a part of the record and it would not affect the decision of this Board if it were, but this Board was advised after the hearing that members of the commission staff had informed Mrs. Williams of her ballot position number on several occasions before the election.

If pencils and pens were not provided by the County Election Commission in voting booths as stated in the Transcript of Record, this creates a chilling effect upon the actual ability of voters to cast write-in votes when they choose to do so. A voter should not have to ask poll managers for a pencil or pen and thereby risk destroying the secrecy of his ballot. This is one of those subtle and invidious irregularities that can taint an election, but this Board cannot find that it did affect the actual, overall outcome of this election.

The evidence reflects that machines were not provided for Precinct 11 that included the Education Board, District 7 race when the polls opened. Such machines were not provided by the County Election Commission until approximately 138 persons had already voted in the election without the opportunity to vote in the District 7 race. This Board takes notice of the fact that the State Election Commission provided the Aiken County Election Commission with a computer printed report prior to the time for printing ballots that reflected that there were 604 persons registered to vote in Precinct 11 who were in Education Board District 7. This Board finds that it was error by the county election commission not to have provided the necessary machines with the District 7 race to Precinct 11 until 138 persons had already voted. This Board cannot, however, find that this error affected the final outcome of the election.

CONCLUSIONS OF LAW

As stated so many times by this Board in election protests and appeals and by the Supreme Court of South Carolina, every reasonable inference must be drawn to sustain contested elections and irregularities or illegalities are insufficient to set aside an election unless the errors actually appear to have affected the result of the election. Trapp v. S.C. Board of State Canvassers, 273 S.C. 163, 255 S.E. 2nd. 670 (1979), Aiken County; Sims v. Ham, 275 S.C. 369, 271 S.E. 2nd. 439 (1978); Gregory v. South Carolina Democratic Executive Committee, 271 S.C. 364, 247 S.E. 2nd. 439 (1978); Berry v. Spigner, 226 S.C. 183, 84 S.E. 2nd. 381 (1954); Bolt v. Cobb, 225 S.C. 408; 82 S.E. 2nd. 789 (1954); Knight v. Board of State Canvassers, 297 S.C. 55, 374 S.E. 2nd. 685 (1988).

027

This Board is not happy with the conduct of the election by the Aiken County Election Commission in the areas where concern has been expressed in this order. We take this opportunity to urge the members of the Aiken County Election Commission to do everything they can to better prepare for elections in the future and to make certain all candidates, political parties and voters have fair and efficiently run elections in Aiken County.

Based upon the foregoing findings of fact and conclusions of law, we affirm the decision of the County Board upholding the election.

AND, IT IS SO ORDERED.

William B. DePass, Jr., Chairman
Roger Leaks, Jr., Vice Chairman
Mamie W. Nicholson
Neal D. Thigpen

Columbia, South Carolina
December 7, 1990

STATE OF SOUTH CAROLINA

BEFORE THE BOARD OF STATE CANVASSERS

IN RE: Election for Anderson County Council)
Seat, District 4, November 6, 1990)
General Election.)

ORDER

The Protestant Elise Cahaly and the Respondent Ed Allgood were candidates for Anderson County Council, District 4 in the November 6, 1990 General Election. Mr. Allgood was certified the winner by an 11 vote margin. Mr. Allgood received 3,057 votes and Mrs. Cahaly received 3,046 votes. Mrs. Cahaly protested the results of the election to the Anderson County Board of Canvassers. In a 4 to 3 decision, the Anderson Board denied the protest. Mrs. Cahaly timely appealed to this Board, and a hearing on the Record below was held by this Board on November 29, 1990. This Board unanimously reverses the decision of the County Board.

FINDINGS OF FACT

Council District 4 is split with District 1 or District 5 in 5 precincts in Anderson County - Orr Mill; Green Pond; Ward 5, Precinct 1; Edgewood; and Ward 1, Precinct 1. This Board is satisfied that the greater weight of the evidence contained in the Transcript of the hearing before the County Board reflects that either 25 or 26 persons voted in the wrong Council District in these 5 split precincts.

This Board actually counted for itself the number of persons who signed the poll list in the Edgewood Precinct who voted in Council Districts 1 and 4. The count by this Board confirms that done by witness McClain for the Protestant and presented in argument at the hearing before this Board. The computer printed results of the election, which are part of the Record, when compared with the number of voters who signed the poll list in Districts 1 and 4, convince this Board that at least 15 or 16 persons in the Edgewood Precinct alone voted in the wrong Council District. The error in the Edgewood Precinct is enough by itself to affect the outcome of this election with the difference between the two candidates only 11 votes. And this Board so finds.

In addition, there is uncontroverted evidence that two voters in Ward 1, Precinct 1, Mr. and Mrs. Robert Seawright, moved from this precinct more than 3 years before the election and were not entitled to vote there. These votes also are improper.

Although there was testimony that 18 persons, including the Seawrights, had moved from the address where they were registered, this Board is not completely satisfied by the greater weight of the evidence that those voters other than the Seawrights have legally changed their place of residence and

have been given an opportunity to be heard in the matter. However, it is not necessary to decide this point in making the decision to reverse the County Board.

CONCLUSIONS OF LAW

The rule of law in South Carolina is clear that improper votes in an election must be subtracted from the winning candidate. See decisions of this Board in protests from recent general elections: In Re: Appeal of Sumter County Council Election, 1984 General Election, Order dated November 27, 1984; In Re: Protest of Election For House of Representatives, District 84, 1988 General Election, Order dated December 19, 1988. This has always been the holding of the South Carolina Supreme Court. Hyde v. Logan, 113 S.C. 64, 101 S.E. 2nd. 41 (1919); Creamer v. City of Anderson, 240 S.C. 118, 124 S.E. 2nd. 788 (1962). By subtracting the 15 or 16 improper votes from the Edgewood Precinct alone, plus the two improper votes of Mr. and Mrs. Seawright, from the margin of the winner, the results of the election are in doubt.

Based upon the foregoing findings of fact and conclusions of law, the decision of the County Board is reversed and a new election must be held.

IT IS SO ORDERED.

William B. DePass, Jr., Chairman
Roger Leaks, Jr., Vice Chairman
Mamie W. Nicholson
Neal D. Thigpen

Columbia, South Carolina
December 7, 1990

STATE OF SOUTH CAROLINA)
)
COUNTY OF CALHOUN)

BEFORE THE SOUTH CAROLINA
STATE BOARD OF CANVASSERS

IN RE: ELECTION FOR CALHOUN)
COUNTY COUNCIL, DISTRICT 3)

O R D E R

The Appellant, George Taylor, who was a candidate for the Calhoun County Council District 3 seat, protested the November 6 election. On November 15, 1990, a protest hearing was held before the Calhoun County Board of Canvassers. Following a hearing on the protest, the County Board upheld the election results. The Appellant filed an appeal with the Board of State Canvassers. A hearing was held by the State Board on November 26, 1990. The Board heard the appeal on the record below and allowed new evidence to be presented in support of the grounds set out in the protest. The protest concerned, inter alia, questions concerning whether persons registered in the split precincts of Murph Mill and Bethel, were registered in the correct county council districts. Following the hearing the Board ordered the Calhoun County Board of Registration to check the list of registered voters to determine whether or not the persons living in these precincts were properly registered. The Board also requested the Registration Board to check the Fall Branch precinct, which had been raised at the hearing below and in the hearing before the State Board as having similar problems. The registration board was directed to report back with its findings on December 11. On December 11, the hearing reconvened and the evidence from the registration board was received and counsel for the parties were allowed the right to examine the registration board witness. Following receipt of this additional information the Board decided unanimously to reverse the decision of the county board and to call for a new election to be held for this council seat.

FINDINGS OF FACT

At the election of November 6, 1990, George Taylor received 472 votes to Roger Hill's 509 votes, a difference of 37 votes. Ms. Kathy Crosby, Vice Chairman of the Calhoun County Board of Registration testified at the hearing held on December 11 that the Board of Registration had determined that in the Bethel precinct either 20 or 22 persons had been placed in the wrong county council district; meaning that if a person actually lived in County Council District 3 he may have been incorrectly placed in County Council District 4, or a person living in 4, in 3. The Board of Registration provided a listing by name and district of all the persons who voted in these precincts on

the day of the election. This Board has made its own count and has found that 22 persons are incorrectly registered. Ms. Crosby further testified that 18 persons were registered in the wrong district in the Bethel precinct. This Board has re-checked these figures and concurs. Therefore, in Bethel and Murph Mill there are 40 persons who came to vote and were registered in the wrong district.

The listing provided to this Board of persons who voted and the districts in which they voted had a third column which purported to represent the ballot the voter was actually given. There was additional testimony from Ms. Crosby concerning this third column: that the information from which this third column was compiled came from information received from poll managers and that she didn't know if it came from their memories or if the poll managers called voters to determine which ballot they received. Reba Dixon, who was a poll manager at Bethel precinct, testified at the December 11 hearing that she assisted in the preparation of this information. She further testified that on the day of the general election, if she knew the voter and believed them to be registered in the wrong county council district, she would correct the error by giving the voter the correct ballot. She testified that this was a procedure that she instituted with persons she knew. However, she did not testify as to how many voters she actually gave corrected ballots. Obviously, however, not all incorrect district designations were corrected on the day of the election. There is testimony in the record from the County Board from Richard Sweatt that he and his wife went to vote in Bethel precinct and, although they lived in District 3, they were given District 2 ballots even after talking to the poll manager and stating they believed they were given the wrong ballots (Tr. pp. 47-49)

Regardless of how the information was gathered it is not reflected in notations on the original poll list or computer printed election list and was beyond the information requested by this Board. Further, according to the attorney for the Appellant, the information was not provided to the Appellant in sufficient time prior to the hearing to provide him an opportunity to examine and prepare a response to this third column information.

The information provided in this third column is at best questionable based as it is on recollections and not demonstrative evidence.

The Board finds that this information is based on hearsay and was compiled outside of the record. The Board has determined that it cannot accept the credibility of the testimony presented concerning the information contained in this third column and that it cannot be relied upon.

Ms. Crobsy also testified as to the number of persons improperly registered in the Fall Branch precinct. That number was 34 persons.

Additionally, in the hearing below there was testimony that two voters, Joe Nathan Wannamaker and Annie Bell Lykes, actually live in Lexington County but are both registered and voted in District Three in the Sandy Run precinct of Calhoun County on the day of the election. At the November 15 hearing before this Board additional documentary evidence was received that reflected that the Lexington County tax records show these two individuals as residents of Lexington County.

CONCLUSIONS OF LAW

From the evidence before this Board, the 22 persons improperly registered in the Bethel precinct added to the 18 in Murph Mill yield a total of 40 persons who, according to the Calhoun County Board of Registration's own records, were registered to vote in the wrong district. This Board cannot assume these 40 persons were all somehow given the correct ballot at the polls by alert poll workers who realized these persons were given a ballot for a district in which they did not live. Additionally, by adding the two voters who live in Lexington but voted in the Sandy Run Precinct of Calhoun County the total of questionable votes becomes 42. The margin of victory was only 37 votes, thereby bringing the election into doubt.

There was some dispute at the hearing before this Board as to whether or not information concerning the same registration problem in Fall Branch should be received as it was not a specific ground listed in the protest.

South Carolina Code of Laws, 1976, Section 7-17-70 provides in part that if the State Board believes the facts should be reviewed then a hearing de novo can be held. This provision gives the Board broad authority to hear any new evidence that it feels necessary to determine the appeal.

The Board voted unanimously in this case to receive new evidence regarding this appeal. The Respondent was aware from the testimony before the County Board that the Fall Branch precinct was at issue, and he had almost two weeks to prepare for the appeal in this matter. Testimony concerning Fall Branch was received before the County Board apparently without objection. (TR. pp. 13; 35) The Board, therefore, concludes that the Respondent was not prejudiced by the admission of this information regarding Fall Branch. Although this Board has made its determination without relying upon these figures, the Board takes notice of the fact that there are 34 persons registered in the wrong

council district in that precinct. Adding these 34 persons to the previous 42 brings the known number of persons who came to the polls to vote and were registered in the wrong council district to 76.

The rule of law in South Carolina is clear that improper votes in an election must be subtracted from the winning candidate. See, Hyde v. Logan, 113 S.C. 64, 101 S.E.2d 41 (1919); Creamer v. City of Anderson, 113 S.C. 64, 101 S.E.2d 788 (1962).decisions of this Board in protests from recent general elections: In Re: Appeal of Sumter County Council Election, 1984 General Election, Order dated November 27, 1984; In Re: Protest of Election For House of Representatives, District 84, 1988 General Election, Order dated December 19, 1988.

The Board finds that the election is in doubt as at least 42 voters were registered in the wrong Council Districts and 76 voters if the Fall Branch precinct is included. The election being in doubt, the decision of the County Board is reversed and a new election shall be held.

IT IS SO ORDERED.

William B. DePass, Jr., Chairman
Philip T. Bradley
Mamie W. Nicholson
Neal D. Thigpen

Columbia, South Carolina
December 7, 1990

THE STATE OF SOUTH CAROLINA
In The Supreme Court

Roger Hill,

Petitioner,

v.

South Carolina Election Commission, The
South Carolina Board of State Canvassers,
The Calhoun County Election Commission, The
Calhoun County Board of Canvassers and
George Taylor,

Respondents.

ON WRIT OF CERTIORARI TO THE
SOUTH CAROLINA BOARD OF STATE CANVASSERS

Opinion No. 23362
Submitted February 20, 1991 Filed March 7, 1991

REVERSED

Isadore E. Lourie, of Lourie, Curlee, Barrett & Ragsdale, and
Belton T. Zeigler, of Lewis, Babcock, Pleicones & Hawkins, both of
Columbia, for petitioner.

Chief Deputy Attorney General Edwin E. Evans, Deputy Attorney
General James Patrick Hudson, and Senior Assistant Attorney
General Treva G. Ashworth, all of Columbia, for respondents The
South Carolina Election Commission and The South Carolina Board of
State Canvassers; and S. Jahue Moore, of West Columbia, for
respondent George Taylor

PER CURIAM: This matter is before the Court by way of a petition
for a writ of certiorari seeking review of an order of respondent South
Carolina Board of State Canvassers (the State Board) which reversed an order
of respondent Calhoun County Board of Canvassers (the County Board), and
ordered a new election be held for the District 3 seat on Calhoun County
Council. We grant the writ, dispense with further briefing and reverse the
order of the State Board.

Petitioner (Hill) won the District 3 seat by thirty-seven (37)
votes. Respondent George Taylor (Taylor) filed a protest with the County
Board which, after a hearing, upheld the election. Taylor thereafter filed a
notice of protest and protest with the State Board. The crux of his protest
was that in two (2) precincts there were more ballots cast for the District 3
Seat than there were District 3 voters indicated on the voter registration

ROGER HILL v. S.C. Election Commission, et al.


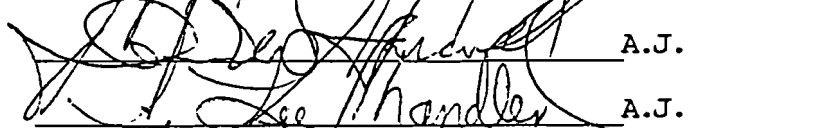


lists for those precincts. Hill argues that, because no challenge was raised to these "over-votes" at the time the ballots were cast, Taylor's protest was barred. We agree.

Taylor concedes no challenges were made to the ballots at the time they were cast. Rather, he contends that, under S.C. Code Ann. § 7-13-810 (Supp. 1990), his protest was timely because it was based on evidence which was not available until after the vote was cast. In our opinion, the facts underlying Taylor's protest do not constitute evidence which would not be available until after the ballots were cast. The discrepancies between the district where a voter actually resided and the district designation on the voter registration lists could have been discovered prior to the election. Further, we see no reason why a challenge could not have been made at the time a voter was given a ballot for a different district than the one which appeared on the registration list.

The reason for requiring a contemporaneous challenge to a ballot is made clear by the conclusion of the State Board that it could not assume that the forty persons identified as being registered to vote in the wrong district were all actually given correct ballots at the polls. Had a challenge been raised by Taylor at the time a ballot was dispensed, there would be no need to make assumptions of any kind, since the challenged ballot would have been segregated and a record made of the determination of the challenge.

We share the concern expressed by the State Board regarding the misidentification of voters on the registration lists. However, it was error for the State Board to order a new election where no challenge was made to the misidentified voters' ballots until after the ballots were cast and counted. Accordingly, the order of the State Board is

REVERSED.


C.J.

A.J.

A.J.

A.J.

STATE OF SOUTH CAROLINA

BEFORE THE BOARD OF STATE CANVASSERS

EX PARTE:)
G. RALPH DAVENPORT, PROTESTANT) ORDER
IN RE:)
HOUSE DISTRICT 37 ELECTION)
OF NOVEMBER 6, 1990.)
_____)

Protestant G. Ralph Davenport was the incumbent candidate from House of Representatives District 37 in the November 6, 1990 General Election. Kathleen Kempe, the respondent in this protest, was the other candidate and was certified as the winner of the election with 2,466 votes. Representative Davenport received 2,440 votes, and there were 7 write-in votes cast. Only 26 votes separate the two candidates. Representative Davenport filed his protest with the State Board within the required time, and a hearing on the protest was held by the Board on December 11, 1990.

FINDINGS OF FACT

At the hearing, the Protestant presented Mr. Neal Lee as a witness. Mr. Lee testified that, using the official records of who voted in the election, he and other persons prepared a list of persons that were not residents of House District 37. This list was offered into evidence and contained 69 names. Mr. Lee stated that, with the exception of number 17 on the list, the first 20 names were people who had previously resided in House District 37, but had moved from the address where they had registered to vote. The remaining names listed from 21 - 69 were persons who lived at the address where they registered, but were persons who actually lived outside District 37.

Mr. Lee testified that he furnished this list to the Spartanburg County Registration and Election Commission to be checked prior to the protest hearing. One of the most respected and experienced persons in voter registration and elections in South Carolina, Mrs. Betty Moore, Director of Voter Registration and Elections for Spartanburg County, was called by the Protestant to testify. Mrs. Moore said that she had examined the list and she positively identified 39 persons in the Magness Drive area registered incorrectly in House District 37, Hilltop Precinct. Mrs. Moore produced a copy of the application for registration for each of these 39 persons, and these documents were introduced into evidence. Mrs. Moore testified that these 39 persons should have been registered in House District 31 in Whitney-B Precinct.

There was a stipulation between the parties that these 39 persons signed the poll list on election day, and the official list of voters indicates that these persons voted in the election.

Although Mr. Lee testified that he used the telephone book, the city directory and talked with neighbors in making his determination that the persons listed 1-20 (except No. 17) no longer resided at the address where they registered, this Board is not convinced that these persons have actually changed their legal residence. The Protestant subpoenaed the records of Southern Bell Telephone Company as further evidence the persons had moved, but this information when presented was inconclusive at best. This Board cannot find that these 19 persons have legally changed their place of residence from the evidence presented by the Protestant, but such finding is not necessary to determine the outcome of this protested election.

This Board takes notice from the official house district and precinct maps that the Hilltop precinct is contained completely within the boundaries of House District 37. In other words, the precinct is not split by two or more house districts. Persons registered in the precinct can vote only in House District 37; no other house district race is on the ballot. Therefore, this Board finds that the votes of the 39 persons who were incorrectly registered and permitted to vote in the Hilltop Precinct were improper and affect the outcome of this election.

CONCLUSIONS OF LAW

The rule established by our South Carolina Supreme Court and followed by this Board over the years is that improper or illegal votes in an election must be subtracted from the winner. Johnston v. Corporation of City of Charleston (1795), 1 Bay (1 S.C.L.) 441; State ex rel. Davis v. State Board of Canvassers (1910), 86 S.C. 451, 68 S.E. 676; Easler v. Blackwell (1940), 195 S.C. 15, 10 S.E. 2nd. 160; Creamer v. City of Anderson (1962), 240 S.C. 118, 124 S.E. 2nd. 788. In Re: Appeal to State Board of Canvassers From Decision of Sumter County Election Commission (1986); In Re: Protest of Election For House of Representatives, District 84, 1988 General Election, Before the Board of State Canvassers (1988).

Therefore, based upon the foregoing findings of fact and conclusions of law, this Board is without choice in holding the results of this election to be in doubt. In order to resolve this doubt a new election must be held.

And, IT IS SO ORDERED.

William B. DePass, Jr., Chairman
Neal D. Thigpen
Mamie W. Nicholson
Philip T. Bradley

Columbia, South Carolina
December 21, 1990

THE STATE OF SOUTH CAROLINA
BEFORE THE HOUSE OF REPRESENTATIVES
APPEAL FROM THE BOARD OF STATE CANVASSERS

G. RALPH DAVENPORT,)
PROTESTANT-RESPONDENT)
)
vs.)
)
KATHLEEN KEMPE,)
RESPONDENT-APPELLANT)
)
AND THE STATE ELECTION)
COMMISSION AND SPARTANBURG)
COUNTY ELECTION COMMISSION)

ORDER

To: William F. Able, attorney for G. Ralph Davenport, Protestant-Respondent, Gary W. Poliakoff, attorney for Kathleen Kempe, Respondent-Appellant, the State Election Commission and the Spartanburg County Election Commission:

As a result of the Notice of Appeal and the Attached Grounds of Appeal filed by the attorney for Respondent-Appellant Kempe, on December 31, 1990, it is hereby ordered:

The following schedule for the appellate procedure to be used in the House of Representatives will be followed:

1) The State Election Commission shall file the transcript, all records and exhibits no later than January 10, 1991 with the Clerk of the House of Representatives.

2) Copies of the records and exhibits shall be made available to the parties by the State Election Commission on or before January 10, 1991. The parties shall order their own copies of the transcript.


3) The Respondent-Appellant Kempe must file her brief supporting her grounds for appeal with the Clerk of the House and serve it on Protestant-Respondent Davenport's attorney no later than January 21, 1991.

4) The Protestant-Respondent Davenport must file his responsive brief with the Clerk of the House and serve it on Respondent-Appellant Kempe's attorney within ten days from service of the Respondent-Appellant's brief.

5) The parties shall file one original and 15 copies of their brief with the Clerk of the House together with proof of service on the other parties.

6) The parties shall serve 3 copies of their brief on all opposing parties.

It is so ordered.


The Honorable Robert J. Sheheen
Speaker of the House of Representatives

January 2, 1991
Columbia, South Carolina 29211

STATE OF SOUTH CAROLINA

BEFORE THE BOARD OF STATE CANVASSERS

IN RE: ELECTION FOR SOUTH CAROLINA)
HOUSE OF REPRESENTATIVES, DISTRICT 38) ORDER
NOVEMBER 6, 1990 GENERAL ELECTION)
_____)

This protest was timely filed by Judy Bradley (Protestant), who was a candidate for State House of Representatives, District 38 in the November 6, 1990 General Election, against incumbent Representative Danny Bruce (Respondent). Respondent Bruce was certified the winner with 2867 votes over Protestant Bradley with 2863 votes - a 4 vote margin of victory. A hearing on the protest was held by this Board on December 11, 1990.

FINDINGS OF FACT

The Protestant has the burden of proof in an election protest. This burden must be carried by the greater weight or preponderance of the evidence. The evidence produced by the Protestant in this matter is more than adequate to carry this burden.

The evidence produced by the Protestant is uncontroverted and clearly shows that 7 persons who voted in the Motlow Precinct and 1 person who voted in the Gramling Precinct, both precincts being within House District 38, were incorrectly registered in the Motlow and Gramling Precincts. The evidence, without any question, reflects that the residence of each of these 8 voters was actually in Holly Springs Precinct, which is within House District 36. Therefore, this Board finds that these 8 persons voted in House District 38 and these votes are improper in the House District 38 race. This finding is clearly supported by the testimony of witnesses Don Stone and Dr. Ron Romine and by the maps, voter registration lists and poll lists introduced into evidence.

Further, there was the uncontested testimony of Rose Mitchell, confirmed by the maps, that Ms. Mitchell resided in the Inman Precinct in House District 38. She was required on election day to vote in the Cunningham Precinct. Mrs. Betty Moore, Director of the Spartanburg Registration and Election Commission, testified that Cunningham Precinct was in House District 36. This Board finds that this was error and Ms. Mitchell was entitled to vote in House District 38 in the election.

There was also testimony from Mr. Haskel Pendland that two voters registered in the Landrum Precinct in House District 38 actually resided in the State of North Carolina some 2.1 miles from the state line. However, it is unnecessary for this Board to find that these two persons are not residents of House District 38 in order to decide this election protest.

It is the finding of this Board that the 8 improper votes in the Motlow and Gramling Precincts together with the improper vote of Ms. Rose Mitchell are enough to affect the outcome of this election.

There was an effort by the Respondent to convince this Board that the official records of this election could have been tampered with after the election and this could have tainted the evidence presented by the Protestant. This Board finds that there has been no showing that the records were tampered with by anyone and there is no evidence to lead this Board to believe that the certified results of the election are incorrect.

CONCLUSIONS OF LAW

It is a well-settled rule of law in South Carolina, established by our State Supreme Court and consistently followed by this Board over the years, that improper or illegal votes in an election must be subtracted from the winner. Hyde v. Logan, 113 S.C. 64, 101 S.E. 2nd. 41 (1919); Easler v. Blackwell, 195 S.C. 15, 10 S.E. 2nd. 160 (1940); Creamer v. City of Anderson, 240 S.C. 118, 124 S.E. 2nd. 788 (1962). In Re: Appeal to State Board of Canvassers From Decision of Sumter County Election Commission (1986); In Re: Protest of Election For House of Representatives, District 84, 1988 General Election, Before the Board of State Canvassers (1988).

Respondent urged this Board to depart from the precedent of prior decisions where this Board has held votes to be illegal or improper when voters are registered in the wrong election districts and voted in the election. See 1986 Sumter County Appeal, supra; 1988 Aiken County Protest, supra. There is a presumption of law that voters actually voted in the election districts in which they are registered by the County Board of Voter Registration and listed beside their names on the official list of registered voters used in the election. Brisbane v. Thornton, 258 S.C. 524, 189 S.E. 2nd. 827 (1972). The Respondent has introduced no evidence that voters in this election voted in House Districts other than the ones in which they were registered and listed beside their names on the official voter lists. In the absence of any evidence to the contrary, this Board is compelled to uphold the presumption and can find no reason to deviate from its prior decisions.

Moreover, this Board takes notice of the fact that everyone registered in the Motlow Precinct and the Gramling Precinct vote for the same House District race, i. e., District 38. In other words, these precincts are not split with any other house district; they are both totally within the boundaries of House District 38. Anyone who voted in the Motlow or Gramling Precincts could only vote in House District 38 because that was the only house district on the ballot in these precincts.

Therefore, based upon the foregoing findings of fact and conclusions of law, this Board holds that the election results are in doubt and a new election must be held.

Accordingly, IT IS SO ORDERED.

042
Columbia, South Carolina
December 21, 1990

William B. DePass, Jr., Chairman
Neal D. Thigpen
Mamie W. Nicholson
Philip T. Bradley

H. 3581.
Introduced by the Judiciary Committee.

A HOUSE RESOLUTION

CONCERNING THE RECOMMENDATION OF THE JUDICIARY
COMMITTEE ON THE ELECTION APPEAL IN HOUSE
DISTRICT 38.

THE STATE OF SOUTH CAROLINA
BEFORE THE HOUSE OF REPRESENTATIVES
APPEAL FROM THE BOARD OF STATE CANVASSERS.

Judy Bradley, Protestant-Respondent)	
)	
vs.)	
)	
Danny Bruce, Respondent-Appellant)	Recommendation
)	
and the State Election Commission and Spartanburg County Election Commission)	

WHEREAS, in House District 38 the Board of State
Canvassers issued an Order and Appellant Danny Bruce filed an
appeal from such finding with the House of Representatives; and

WHEREAS, the appeal was referred to the Judiciary
Committee by the Speaker of the House; and

WHEREAS, the Judiciary Committee has now
carefully considered the appeal and by this resolution does
specifically make its recommendation of the appeal as follows:
The Judiciary Committee finds that the Order of the Board of State
Canvassers should be reversed, the election of Danny Bruce should
be declared valid, and Danny Bruce should continue sitting as the
Representative from House District 38. Now, therefore,

BE IT RESOLVED by the House of Representatives:

THAT the recommendation of the Judiciary Committee is adopted, the Order of the Board of State Canvassers dated December 21, 1990 is reversed, the election of Danny Bruce is declared valid, and Danny Bruce shall continue sitting as the duly elected Representative from House District 38.

State of South Carolina
In the House of Representatives
Columbia, South Carolina
February 21, 1991

We hereby certify that the foregoing is a true and correct copy of a resolution passed in the House of Representatives.



Robert J. Sheheen
Robert J. Sheheen
Speaker

Sandra K. McKinney
Sandra K. McKinney
Clerk of the House

county election commissions. However, the State Republican Party subsequently advised the State Election Commission that it would not speak for their candidate on this matter and would leave the decision to the local election officials. The Protestant was not consulted by the 6 county election commissions before the ballot was set up. It was sometime during the week before the election that the Protestant learned the ballot was set up with the candidates under the same straight party vote as candidates in the General Election. The Protestant by letter dated November 2, 1990, protested this ballot arrangement and requested that separate ballots be printed for the special election. In his letter, the Protestant further challenged every vote cast in the election using this ballot set up.

The Protestant and his father, Mr. "Buck" Limehouse, telephoned the executive director of the State Election Commission, James B. Ellisor, on Thursday before the election and made the same protest of the ballot arrangement. At the direction of Mr. Ellisor, separate paper ballots for the Senate District 45 Special Election were printed over the weekend and were furnished to the 6 county election commissions on Monday, November 5, the day before the election. The separate paper ballots were not used by any of the 6 counties in the Senate District Election.

Although voting for candidates in the special election was controlled by the same straight party vote as for candidates in the General Election, the ballots and ballot labels introduced into evidence that were used in all 6 counties reflect that the special election for Senate District 45 was clearly identified as a special election.

The Protestant testified that he felt the election was unfair to him because voters using the electronic voting machines in 5 counties could not vote straight democrat and then crossover and vote individually for him. This, of course, is a misconception of how the electronic voting machines operate. They, like all other voting systems used in South Carolina, do permit voters to vote straight party for one party and crossover and vote individually for candidates of another party. This Board takes notice of this fact.

The evidence at the hearing clearly reflects that the Chairman of the Charleston County Election Commission also serves as the Chairman of the Charleston County Democratic Party.

There was also evidence in the hearing that notice was not given to the political parties and the Protestant of the time and place that the voting machines and vote recorders would be prepared for the election. However, there is no evidence at all introduced that would reflect that the machines and vote recorders were not prepared and programed properly.

CONCLUSIONS OF LAW

The Protestant argues that the law requires that a special election held on the same date as the General Election be held as a separate election, and the ballot must be set up separate from the General Election ballot. Moreover, he asserts that failure to do so renders the special election void. In support of this position, he cites S.C. Code, Section 7-1-10 (1)(2) and the cases of Ballenger v. City of Wellford, 316 S.E. 2d. 371; Callison v. Peeples, 86 S.E. 635; Corn v. Blackwell, 191 S.C. 193, 4 S.E. 2d. 254 (1939); and Trapp v. S.C. Board of State Canvassers, 273 S.C. 163, 255 S.E. 2d. 670 (1979).

S.C. Code, Section 7-1-10(1)(2) defines "General Election" and "Special Election" as follows:

"(1) 'General Election' means the election provided herein to be held for the election of officers to the regular terms of office provided by law, whether State, United States, county, municipal or of any other political subdivision of the State, and for voting on constitutional amendments proposed by the General Assembly;

(2) 'Special Election' means any other election including any referendum provided by law to be held under the provisions of law applicable to general elections."

The statutory definitions of general and special elections relied upon by the Protestant do not relate to the issue at hand and give absolutely no guidance concerning whether it is permitted or proscribed to include candidates running in a special election in the same straight party vote with candidates of their respective parties listed on the ballot who are running in the General Election on the same day. What is clear, however, is the fact that S.C. Code, Section 7-13-320(E) cited by the Protestant gives the responsibility for printing, distribution and ballot arrangement to the respective county election commissions for the office of State Senate. Only in the event that the counties in multi-county districts cannot agree among themselves does the State Election Commission become involved in making a decision how the ballot will be arranged.

Section 7-13-320(E) reads as follows:

The names of the several officers to be voted for and the tickets of the parties and petition candidates shall be placed on the ballots in an order as arranged by the State Election Commission as to those ballots for which it is responsible for distribution and by the commissioners of election for the respective counties as to the ballots for which they are

responsible for distribution, including those for State Senator and member of the House of Representatives. If the State Senator or member of the House of Representatives or any other officer is to be elected from more than one county, the commissioners of election from the various counties from which they are to be elected shall assure that there shall be uniformity of placement on the ballots of their respective counties and should the commissioners fail to agree within sixty days prior to the general election, and upon receipt of written certification by at least one commissioner, that they have failed to act, the State Election Commission shall determine the order of placing the names on the ballots." (Emphasis Added).

There are no other provisions of the statutory law or any court decisions that this Board is aware of that shed any clear light upon this issue. Although this Board might consider it more appropriate to print separate ballots for the special election or to set up the voting machines and vote recorders without the vote for candidates in the special election being controlled by the straight party vote of their respective parties on the General Election ballot, this Board is without authority to substitute its judgment for that of the county election commissions.

The court decisions that were cited by the Protestant are not dispositive of the issues before this Board and can be clearly distinguished on the facts.

The case of Ballenger v. City of Wellford, 316 S.E. 2nd. 371 (1984) dealt with the failure of the city in an annexation election to provide a separate ballot box within the area to be annexed, which was specifically required by statute. The Court held that "(t)o require that the voters travel approximately three (3) miles, roundtrip, in order to vote and then cast their ballots at the City voting place has the potential to chill the desired expression of the wishes of those in the area to be annexed." Here, unlike in Ballenger, there is no statute that specifically requires that the special election ballot be separated from the General Election ballot when the elections are held on the same date and in the same places. Here, unlike in Ballenger, the voters did not have to travel any additional distance to vote. They voted in their regular voting place for both elections. There was no chilling effect upon the desired expression of the wishes of the voters. To the contrary, the whole purpose for holding both elections on the same date was to enhance the voter turnout for the special election rather than chill the voter turnout.

In the case of Callison v. Peeples, 86 S.E. 635, an election was being held to create McCormick County from a portion of Greenwood County. There, the election officials failed to provide a place to vote for residents of three of the four precincts involved in the area of the proposed county. The facts of the Callison case are in no way analogous to the issue before this Board. Although the Court in the Callison case held it was error not to provide the required voting places, the Court went on to say that the number of persons who did not

get to vote would still have to affect the outcome of the election before it would be held invalid. In the case before this Board, there is no evidence at all that anyone did not get to vote or that voting places were not provided. The Callison case is not controlling here.

Corn v. Blackwell, 4 S. E. 2d. 254, is well known to this Board and can be easily distinguished from the matter to be decided here. Article II, Section 1 of the Constitution of South Carolina provides for voting by secret ballot. In Corn, the election officials failed to perforate the numbered ballot stubs and the stubs could not be detached from the ballots. The Court held the election void because it could be determined how every person voted in the election by comparing the number on the ballot with the line number on the poll list signed by the voters. The guarantee of secrecy of the ballot was destroyed. There is no such comparison to the facts of this protest. The secrecy of the vote of no one in this election has been destroyed.

The only issue in the case of Trapp v. Board of State Canvassers, 255 S.E. 2d. 670 (1979), related in any way to this protest was the failure of the poll managers in Trapp to give voters, whose ballots had been challenged, notice of the time and place of the hearing on the challenged ballots. There, the Court ordered that the ballots be recanvassed and challenged voters given notice and an opportunity to be heard. Although the Protestant challenged the entire election before it was held, that is not considered the same as challenging the right and qualifications of individual voters on election day. The hearing by this Board is the appropriate forum for the Protestant to challenge the election, and he has been granted that opportunity.

It has been held on a number of occasions by the Supreme Court of South Carolina that all reasonable inferences must be drawn in favor of the validity of contested elections. Trapp v. Board of State Canvasser, supra, citing Drawdy v. South Carolina Democratic Executive Committee, 247 S.E. 2nd. 806 (1978). Also, this Board and the State Supreme Court have consistently held that elections will not be overturned for irregularities that are not shown to affect the outcome of the election. Berry v. Spigner, 226 S.C. 183, 84 S.E. 2nd. 381; Knight v. Board of State Canvassers, 297 S.C. 55, 374 S.E. 2nd. 685 (1988).

Assuming for the purpose of argument only, that placing the Special Election for Senate District 45 on the straight party vote for the General Election was an irregularity, it still has not been shown by the Protestant how this did, in fact, prejudice his election. Certainly, he has not shown that the votes of 2,699 persons, which is the difference in the election, were affected.

Briefly, considering the allegation of dual office holding, this Board is aware of no court decision or opinion of the South Carolina Attorney General that has ever held that the position of Chairman of a political party is an office within

the restrictions placed on dual office holding by the South Carolina Constitution. Neither has the Protestant provided this Board with any such holding. This Board has gone on record a number of times in an effort to discourage those who insist on actively participating as an official in political party affairs while simultaneously serving as a member of a county or local election commission. Under the current law in South Carolina, it does not appear to be illegal, but it is not condoned by this Board. Due to recent events, there has been a loss of public confidence in government at all levels. This Board is not saying that persons cannot serve fairly in two closely related positions at the same time; this Board is saying, however, that the public may well perceive a conflict of interest by officials who continue to hold both positions at the same time.

Therefore, based upon the above Findings of Fact and Conclusions of Law, it is the decision of this Board that the election be upheld and the protest denied.

ACCORDINGLY, IT IS SO ORDERED.

William B. DePass, Jr., Chairman
Roger Leaks, Jr., Vice Chairman
Neal D. Thigpen
Mamie W. Nicholson

Columbia, South Carolina
November 29, 1990

Ex Parte:)
H.P. "Chip" Limehouse, III,)
Protestant) Concurring Opinion
In Re:)
Senate District 45 Special)
Election of November 6, 1990)

This case has some very troubling aspects which deserve to be aired, and I choose to do so separate from the Canvassers' order. It is not enough that the Board of State Canvassers determine simply whether or not an election result could have been changed and walk away. There are more questions posed by today's hearing than were answered by it, and the questions do not reflect on the candidates, they reflect on those charged with the responsibility of conducting the election.

Particularly troubling is the fact that the staff of the State Election Commission was unwittingly involved in this situation. The Canvassers took the unusual step of calling two of its own staff members, James F. Hendrix and James B. Ellisor, to testify as to the supposed agreement on the arrangement of the ballot in the special election to combine it with the general election to be held on that date. Testimony pointed to Donna Royson, another staff member, who had gotten her information from Mike Burton, Carol Khare and Betsy DuRant, all functionaries of either Candidate Washington or the Democrat or Republican Party. Mr. Washington was informed of the arrangement, Mr. Limehouse was not. Both political parties were informed. Mr. Limehouse apparently stumbled across the information late in the week before the election. Ms. Royson was not available and no effort was made by Mr. Limehouse to present further information on this point. I see nothing particularly diabolical about the events in this case, but I do find it curious that six separate and autonomous election commissions would agree to set up an election in a manner other from that which, we are advised, would have been set up by the State Election Commission.

The law is specific in defining a "special" election as something separate from a "general" election. Indeed, a special election is defined as "any other election" other than a general election. A "general" election is defined as one in which "the election of officers to the regular terms of office provided by law" is held. By those definitions contained in Section 7-1-20 of the S. C. Code of Laws, the election held November 6, 1990, was clearly a "general" election and the election to fill the unexpired term in State Senate District 45 was clearly a "special" election. Therefore, there were two elections held on November 6, 1990, in State Senate District 45. There were two poll lists, but there was only one ballot, and it took only one "punch" or one "push" to cast a vote in both elections.

Only in the situation which arises from a vacancy in the office of United States Senator is a "special" election combined with a "general" election. In that case the law requires that the Governor may fill the position by appointment "which shall be for the period of time intervening between the date of such appointment and January third following the next succeeding general election." (Section 7-19-20) (Emphasis added) Here it would be entirely logical to combine the election with the general election ballot because that is what is referred to in the law.

In the case of Senate District 45, state law required that the election not be held on "general" election day because that day was to be a holiday. However, both candidates agreed to petition the court to remedy this absurd situation and were successful in having the "special" election scheduled for "general" election day. The order in the case of South Carolina Democratic Party, et al. v. South Carolina Election Commission, et al. specifically states that "each special election situation must be weighed on its own merits and that this decision is binding only on" this particular situation. Clearly the purpose was to increase the turnout in the "special" election, which is desirable, but nowhere in the order or in the law is there even a reference to "combining" the "special" election with the "general" election ballot.

The South Carolina Election Commission provided paper ballots for the election on very short notice in order to prevent just the sort of protest we have before us. It was convinced sufficiently on Friday before the election that a problem existed that paper ballots were ordered as the only practical means to remedy the situation. Unfortunately, there are further problems caused by the use of paper ballots: (1) no pre-clearance by the U.S. Department of Justice; (2) last minute change for the poll managers as well as the candidates; (3) they are the least desirable form of voting; and (4) since it would be too late to remove the race from the machines, it could call into question whether a person had voted in the Senate race if he voted on the machine and not on paper ballots.

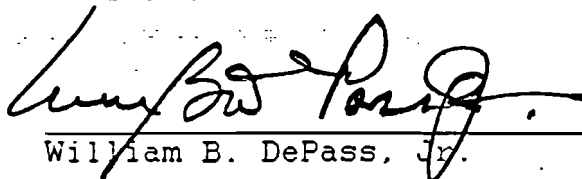
The South Carolina Election Commission has no authority to force the county election commissions to handle an election or set up a ballot to its standards. However, implicit in the delivery of paper ballots to the six counties involved in this election is the advice that it would be better to use them than to use the form planned for this election. None of the counties did so.

Counties involved also failed to comply with Sections 7-13-1390 and 1750 of the S.C. Code in that no notice was given to anyone representing the candidates to enable them to inspect the voting machines. These laws are on the books for a reason, and in this particular case, had they been followed,

the basis for this protest would have been discovered earlier and in time to resolve any difficulty well before Election Day. Whether it is because voting officials simply do not want to be bothered with what might be considered the petty requirements of the law in setting up an election, or whether it is because there was some perceived advantage for one candidate or other, we do not know. It is more logical perhaps to believe that (except in Beaufort) the elections were combined because of the very expensive voting equipment used by the counties which did not allow enough flexibility for a separate machine to be diverted to the Senate race in each precinct for use in the "special" election. However, it is clear from the events of which we are aware that there was no effort to treat the candidates in the Senate election equitably. They mis-handled the challenge made in that they did not deny or uphold it, they ignored it.

The election commissions in the six counties violated the law, they violated logic, and they violated fairness, but that's OK because there is insufficient evidence to suggest that it affected the outcome of the election. The principle of law which constrains us here in a good one, but it should not be sacred. Where does it stop? How many times can the law be broken, and how many candidates denied fairness before we say we have had enough? This is precisely the type thing that sickens the very public our political candidates seek to serve. The public expects everyone to be treated fairly, they expect the law to be followed, and when those of us who are charged with the responsibility of elections do not do that, they lose their confidence in us, in politics, and in their government.

Finally, I want to mention briefly the simultaneous holding of the positions of political party chairman and election commission chairman. Clearly they are not both offices under the South Carolina Constitution. However, I do not feel that it is adequate simply to say such a circumstance is not condoned by this Board. The office of chairman of a political party creates a fundamental conflict of interest with that of an election commissioner. Such a combination is obviously improper and should be avoided. There may be those who could do it and never create a question, but why take the chance? Why create another obstacle to the public's confidence in the electoral process? If individuals do not have the courage to remove this conflict themselves, the legislature should do it for them.



William B. DePass, Jr.

Columbia, South Carolina
November 29, 1990

STATE OF SOUTH CAROLINA

BEFORE THE BOARD OF STATE CANVASSERS

Chris Merrill,)
)
 Appellant,)
)
 vs.)
)
 Bernard Fielding,) ORDER
)
 Respondent,)
)
 In Re: Appeal of Charleston)
 County Probate Judge Election,)
 November 6, 1990.)
)
)
)

This matter is before the State Board of Canvassers on a protest by Appellant Chris Merrill, a candidate for Charleston County Probate Judge in the November 6, 1990, General Election. The Respondent Bernard Fielding received 29,492 votes in that election and the Petitioner Merrill received 29,038 votes. Fielding was certified the winner by a margin of 454 votes.

Merrill filed a timely protest with the Charleston County Board of Canvassers ("County Board") on the grounds, among others, of voting irregularities at the McClellanville and Wadmalaw Island Precincts and discrepancies in vote totals. The County Board dismissed the protest without a written order or findings of fact. Merrill timely appealed to the Board of Canvassers on November 19, 1990. This Board, after hearing oral arguments by attorneys for the parties on December 7, 1990, determined by a vote of three of its members to receive additional evidence pursuant to §7-17-70,

South Carolina Code, 1976 (as amended), to enable it properly to determine the appeal.

This Board reconvened for that purpose on January 7, 1991. Based on the record before it, including the additional evidence received, the Board voted to reverse the County Board and overturn the election for probate judge, and to petition the Governor to order a new election in Charleston County for probate judge.

On January 10, 1991, before a written order was issued, the Respondent filed a Petition for Reconsideration or Oral Argument. The Board granted the request for oral argument and heard the Petition for Reconsideration on January 24, 1991. Based on the entire record before the Board and having heard the arguments of counsel, the Board denies the Petition for Rehearing, and hereby orders that the decision of the County Board be reversed and that the election for Charleston County probate judge be overturned. It further orders that, unless a timely notice of appeal has been filed with the Supreme Court, the Executive Director of the State Election Commission shall, on the eleventh day following issuance of this Order, petition the Governor to order a new election for probate judge of Charleston County.

The County Board made no findings of fact and did not issue any written Order. This Board is, therefore, compelled to make its own findings of fact based upon the Transcript of Record of the hearing before the County Board and upon the supplemental testimony

and evidence received at the January 7, 1991, hearing before this Board. This order is based on the following findings of fact and conclusions of law.

I. FINDINGS OF FACT

a. Vote Count Discrepancies

1. The appellant complained that the vote total as reflected on the protective counters of 29 voting machines did not match the vote total reflected on the combined public counters of those machines.

2. The Board finds that for 28 of these machines, the beginning total from the combined protective counters of each machine subtracted from the ending total of the same counter was equal to the ending number on the combined public counter of those machines.

3. The handwritten entry on the county election record for the beginning number on the protective counter for one machine used in the Christ Church No. 6 Precinct is 2973 and the ending number now on the machine is 3950.

4. This is a difference on that machine of 977; however, the public counter reads 122, and there are 122 voters on the poll list.

5. The Board finds that the initial handwritten entry of 2973 for the beginning number on the protective counter on that

machine was transcribed in error, and that 122 persons were permitted to vote on that machine at Christ Church No. 6.

6. After our own thorough examination of the data from the poll lists, voting machine printouts, the protective and public counters on the voting machines and the certified results in this election, this Board is satisfied that there is no discrepancy of 1,453 votes in the certified results of this election as alleged by the Appellant. And this Board so finds.

b. McClellanville 2 Precinct

1. A total of 289 votes were cast at this precinct in the Probate Judge's race in the November 6, 1990, General Election.

2. The polling place for this precinct was Lincoln High School.

3. As voters drove into the parking lot or otherwise arrived at Lincoln High School to vote, many of them were approached by one Gussey Hume, or by persons working under the supervision of Gussey Hume, and were directed to "go over to this classroom and get your instructions." [Hearing II, p. 253-54, Hearing I, p. 25-26]¹

4. Gussey Hume wore a large badge identifying him as "Poll Manager" [Hearing I, p. 26]; he was actually only a poll watcher. [Hearing II, p. 253]. Voters who went to the classroom for "instructions" by Gussey Hume or his workers were given a sample

¹ The transcript of the hearing before the County Board on November 15, 1990 is designated "Hearing I" and the hearing before the State Board on January 7, 1991, is designated as "Hearing II."

ballot, [Hearing I, p. 26, 28-30], and then sent to the polling place to vote. [Hearing I, p. 30].

5. After that person voted, a runner was sent to the polling place from the classroom to verify that that person had actually voted, and, if so, the voter was paid \$2.50. [Hearing I, p. 30].

6. The procurement of votes in this manner went on all day at this precinct. [Hearing I, p. 33]

7. A free and fair expression of the popular will has not been obtained in McClellanville 2 precinct because the procurement of votes was so general on election day.

8. Enough votes were procured by the payment of money to affect the result at the McClellanville 2 Precinct, or to leave it in doubt.

9. The poll at this precinct cannot be purged of the illegal votes.

10. It was not possible for a poll watcher to challenge the ballots of these voters because they were not paid until after they voted.

11. A poll watcher, Charles Sweatt, attempted to call the County Election Commission to report what he was observing, but the people working for Gussey Hume in the classroom prevented him from using the phone. [Hearing I, pp. 47, 49]

12. Neither of the candidates had any involvement whatsoever in the procurement of votes by the payment of money at McClellanville 2 Precinct.

c. Wadmalaw Island Precinct

1. A total of 697 votes were cast at this precinct in the Probate Judge's race in the November 6, 1990, General Election.

2. At different times during the day, six people were in the polling place to give assistance to voters as they came in. [Hearing I, p. 53]

3. Two of those people were poll watchers [Hearing I, p. 53]. The rest had no official capacity and some were not even voters in that precinct. [Hearing II, p. 188] The assisters were joined at times by two poll managers. [Hearing I, p. 51]

4. As voters entered the polling place, one of these "assisters" would approach them with an unsolicited offer of "help." [Hearing II, 193]

5. Sometimes an "assister" would enter the voting booth along with the voter. Other times the "assister" would go in after the voter entered the booth. [Hearing I, p. 72-73; Hearing II, p. 193-194, 221-224]

6. The "assisters" did not give instructions in how to use the voting machines [Hearing I, p. 56] but instead told voters who to vote for or otherwise guided them to vote for a specific

candidate or party. [Hearing I, pp. 58-59, 62-63, 69-70; Hearing II, pp. 194-195]

7. Sometimes the instructions were given directly by handing the voter a marked ballot which was taken into the voting booth. [Hearing I, p. 92-93; Hearing II, p. 197]

8. Other times the instructions were given more subtly, such as by suggesting to the voter that she reconsider her choice once she told the "assister" in the booth which candidate or party she wanted to vote for. [Hearing II, 194-195]

9. Poll managers were unable to challenge the ballots that were affected by this improper "assistance" because it was done after the voter had entered the voting booth. [Hearing II, p. 225] §7-13-810, S.C. Code, 1176 (as amended) This practice was pervasive during the day of the election at this precinct.

10. Poll managers called the County Election Commission six times during the day for help in removing "assisters." [Hearing I, p. 53]. Each time they succeeded in removing an "assister" by reporting him to the Election Commission, within a few minutes another one would appear to replace the one that had been removed. [Hearing I, p. 5-6]

11. It is incumbent on the Board to determine the number of votes affected by improper assistance. Unfortunately, no one maintained a continuous tally to keep a precise count of the number of times an "assister" exerted improper influence over a voter. As

a practical matter it would have been extremely difficult to do so. Poll managers were short-handed running the machines [Hearing I, p. 61] and were "swamped with things going on all day;" they did not even take time to stop for lunch. [Hearing II, p. 206]. One poll manager characterized the precinct that day as "a war down there." [Hearing I, p. 65] The Board finds no fault with any poll official for their not having a precise count of the number of votes affected by this improper assistance, or for their not challenging voters because they were so overwhelmed by the conditions that prevailed there. [Hearing I, pp 65-66].

12. Having observed the demeanor and judged the credibility of the witnesses, Berry v. Spigner, 226 S.C. 183, 84 S.E. 2d 381, 385 (1954), and after giving careful consideration to all the evidence presented, the Board finds, based on the percentages testified to, that some 520 voters were given "assistance" during the day at Wadmalaw Island Precinct. [Hearing I, pp. 86, 90, 91; Hearing II, p. 202, 220-221]. Of that number at least 400 voters did not require assistance. [Hearing II, p. 202, 220-221]. That is to say unsolicited assistance was given to more than 400 voters at Wadmalaw Island Precinct who could read and write and who were not physically handicapped. (We acknowledge that the testimony of percentages was not intended to be a precise count. We treated it as a fair approximation. Even treating it this way the resulting number of votes affected by the "assisters," when added to the

affected votes at McClellanville 2 precinct, greatly exceeds the number of votes necessary to change the outcome of the election.)

13. The assistance givers were trying to influence the votes of the persons being "assisted." [Hearing I, p.62; Hearing II, pp. 194, 196]

14. The presence of the unsolicited assistance givers in the voting booth violated the secrecy of the ballots cast by those voters.

15. Because of the pervasiveness of the "assistance" given throughout the day and based on the direct evidence that "assisters" were seeking to persuade or induce voters to vote a certain way, this Board finds that the irregularities and unlawful acts complained of affected, or at least cast doubt upon, the result of the election in the Wadmalaw Island Precinct.

16. Most if not all the witnesses testified that they were unable to identify a specific number of voters affected by the "assistance" such as would have changed the outcome of the Probate Judge race. It is not essential that a witness know whether a particular vote was compromised. The impact of our findings here is that the irregularities and unlawful acts at this precinct cast doubt on the result. It is worth noting that because the election was by secret ballot, these witnesses had no way of knowing how any particular person voted, or for that matter, how anyone intended to

vote before receiving "assistance." [Hearing II, p. 327] This testimony is not inconsistent with our findings.

17. Neither of the candidates had any involvement whatsoever in the irregularities, or unlawful acts found here.

II. CONCLUSIONS OF LAW

a. Vote Count Discrepancy

1. There was no actual discrepancy in the vote counts of the 29 machines at issue here.

b. McClellanville 2 Precinct

1. The ballots cast as a result of the promise or payment of money were illegal votes. §7-25-50, South Carolina Code, 1976 (as amended).

2. The illegality in the election at McClellanville 2 Precinct was so general that it appears that a free and fair expression of the popular will has not been obtained in that precinct. State ex rel. Davis v. State Board of Canvassers, 86 S.C. 451, 68 S.E. 676, 678 (1910).

3. The illegal votes cannot now be identified because they did not become illegal until the payment of money was given to the voters after their vote was cast.

4. For this reason the poll at the McClellanville 2 precinct cannot be purged of the illegal votes. See State ex rel. Davis v. State Board of Canvassers, supra.

5. Since the poll can not be purged of the illegal vote and since it appears that enough illegal votes were cast to affect the result of that poll or to leave it in doubt, the entire vote for the winning candidate at McClellanville 2, consisting of 285 votes, must be thrown out and the entire vote for the protestant, 4 votes, must likewise be subtracted from his vote total. State ex rel Davis v. State Board of Canvassers, 86 S.C. 451, 68 S.E. 676, 678 (1910). Gunter v. Gayden, 84 S.C. 48, 65 S.E. 948, 949 (1909).

6. Even though the candidates are completely without blame or even suspicion in this matter, nevertheless for purposes of review by this Board the vote total of the Respondent Fielding, the candidate with the highest vote total, must as a matter of law be reduced by that amount to 29,207 and the total vote of the Appellant Merrill must be reduced to 29,034 Creamer v. City of Anderson, ___ S.C. 110, 124 S.E.2d 788, 790 (1962); Finklea v. Daniel, 192 S.C. 295, 6 S.E.2d 472, 473 (1939).

c. Wadmalaw Island Precinct

1. It is illegal to give assistance to a voter unless that voter requires assistance by reason of blindness, disability, or inability to read or write. §7-13-770, S.C. Code 1976 (as amended); 42 USC §1973aa-6. (Voting Rights Act of 1965, Section 208)

2. It is illegal to give a voter unsolicited assistance in voting. Id.

3. It is illegal for a person, under the pretense of giving assistance or instructions to a voter, to request or seek to persuade or induce any voter to vote any particular ticket or for or against any particular candidate. §§7-13-100, 7-13-760, 7-13-860, 7-13-1830, 7-25-100, supra.

4. Any ballot cast by a voter after receiving assistance from a person who requested or sought to persuade or induce that voter to vote any particular ticket, or for or against any particular candidate, is an illegal or tainted vote which should be invalidated.

5. Since the "assisters" were trying to influence the votes of the people being assisted, this illegal assistance could have affected the outcome of the election. Sims v. Ham, 275 S.C. 369, 271 S.E.2d 316, 319 (1980).

6. This Board concluded that more than 400 ballots were cast subject to illegal inducement or influence and should be invalidated.

7. The secrecy of the ballot is essential to the conduct of a fair election. State ex rel Edwards v. Abrams, 270 S.C. 87, 240 S.E.2d 663 (1978); Corn v. Blackwell, 191 S.C. 183, 4 S.E. 2d 656 (1939).

8. A violation of the secrecy of a ballot destroys the validity of that ballot. Corn v. Blackwell, supra.

9. The validity of as many as 400 ballots was destroyed by the activity of the unsolicited "assistors." This number, when added to the votes affected at McClellanville 2, is far in excess of the number of votes necessary to change the result of the election.

10. These ballots cannot now be identified.

11. Since the poll cannot be purged of the illegal, tainted, or invalid votes, the vote total of the winning candidate must be reduced by 400, the minimum number of illegal, tainted, or invalid votes cast.

12. Again, even though the candidates are completely without blame or suspicion in this matter, the vote total of the Respondent Fielding must, as a matter of law, be reduced by that amount to 28,832. Creamer v. City of Anderson, 240 S.C. 118, 124 S.E. 788, 790 (1962); Easler v. Blackwell, 195 S.C. 15, 10 S.E.2d 160 (1940) Finklea v. Daniel, 192 S.C. 295, 6 S.E.2d 472, 473 (1939). This would change the outcome of the election.

CONCLUSION

This Board has indulged every reasonable presumption to sustain the election at issue here. Hyde v. Logan, 113 S.C. 64, 101 S.E. 2d 41 (1919); Trapp v. S.C. Board of Canvassers, 273 S.C. 163, 255 S.E. 2d 670 (1979). This Board is acutely aware of the decisions of our State Supreme Court which hold that errors which do not appear to have affected the results of an election will not

be allowed to overturn the election. Berry v. Spigner, 226 S.C. 183, 84 S.E. 2nd. 381 (1954); Trapp v. S.C. Board of Canvassers, supra. After hearing and reviewing the evidence in this matter, however, we find that the irregularities at McClellanville 2 and Wadmalaw Island Precincts could have affected the outcome of the election because of the flagrant and illegal attempts to influence that outcome. Sims v. Ham, 275 S.C. 369, 271 S.E.2d 316, 319 (1980) No one would have engaged in these practices unless they were trying to affect the outcome. These practices were so pervasive and widespread at these two precincts throughout the day that, if they did not affect the result of the election (which conclusion we do not accept) at a minimum substantial doubt is cast upon that result. Berry v. Spigner, 226 S.C. 183, 86 S.E. at 381, 384 (1954).

The Board is mindful of the fact that, in so ruling, it is overturning the results of the County Board. However, this Board had before it additional evidence not before the County Board.

Our electoral system should be a model to the world. The electoral practices that pervaded McClellanville 2 and Wadmalaw Island Precincts in the 1990 General Election would embarrass most civic minded persons. It is our responsibility under State law to follow both the law as well as sound public policy in determining what persons have been duly elected. §7-17-250, S.C. Code, 1976.

This Board is not unmindful of the hardship, inconvenience and expense that this protest and appeal has caused Judge Fielding, Mr. Merrill, and the public. The Board greatly regrets this situation. It is most unfortunate that either candidate should suffer the burden of another election on account of a situation for which neither had any responsibility or even knowledge. However, on this record, we cannot say that the will of the voters has been obtained in this election as it was actually conducted.

WHEREFORE, for these reasons, it is ordered that the decision of the County Board be reversed and a new election be had for the Office of Charleston County Probate Judge.

AND IT IS SO ORDERED.

William B. DePass, Jr., Chairman
Philip T. Bradley
Samuel W. Howell, IV

Dissent: Mamie W. Nicholson
Neal D. Thigpen

Columbia, South Carolina
February 21, 1991

THE STATE OF SOUTH CAROLINA

IN THE SUPREME COURT

Bernard Fielding,

Petitioner,

v.

South Carolina Election Commission,
The South Carolina Board of State Canvassers,
The Charleston County Election Commission,
The Charleston County Board of Canvassers,
and Chris Merrill,

Respondents.

ON WRIT OF CERTIORARI

Appeal from Charleston County
South Carolina Board of Canvassers

Opinion No. 23443

Heard June 13, 1991 - Filed July 23, 1991

REVERSED

Lucas C. Padgett, Jr., of McNair Law Firm, P. A.; Daniel E. Martin, Jr.; and Armand Derfner, all of Charleston, for Petitioner.

David C. Eckstrom, of Nexsen, Pruet, Jacobs & Pollard; and Assistant Attorney General Treva G. Ashworth, both of Columbia, for Respondents South Carolina Election Commission and South Carolina Board of State Canvassers.

Joseph S. Mendelschn, of Charleston, for Respondents Charleston County Election Commission and Charleston County Board of Canvassers.

W. Robert Kinard, of North Charleston; and Pamela J. Polzin, of Charleston, for Respondent Chris Merrill.

CHANDLER, A.J.: From an order of the South Carolina Board of State Canvassers (State Board) overturning a probate judge election in Charleston County, we granted certiorari. We reverse.

089

FIELDING v. S.C. ELECTION COMMISSION, et al.

FACTS

In the election for the office of Charleston County probate judge Petitioner Bernard Fielding (Fielding), the Democratic party candidate, received 29,492 votes; his opponent, Respondent Chris Merrill (Merrill), the Republican party candidate, received 29,038 votes. From a protest by Merrill, the Charleston County Board of Canvassers (County Board) conducted a full evidentiary hearing, after which it upheld the election.

Thereupon, Merrill filed a protest with the State Board, alleging voting irregularities in the McClellanville 2 and Wadmalaw Island precincts. After a hearing, the Board ordered a new election.

The essential evidence of irregularity and impropriety relied upon by the State Board is summarized as follows:

(a) McClellanville 2

The testimony of a poll watcher that he witnessed people selling their votes for \$2.50 and exchanging this money for brown bags containing "Wild Irish Rose Wine" dispensed by members of the Democratic party.

However, when asked how many people he saw selling their votes, the witness merely responded, "as long as you wanted to stand there and watch." He further stated that this practice continued "all day", although he later admitted that he was at the precinct for only twenty to twenty-five minutes. Despite his accusations of such egregious conduct, he did nothing to curb it; finally, he made no challenges to the allegedly tainted votes, although he acknowledged he had the authority and ability to do so.

It is noted, and significant, that there were no corroborating witnesses to these alleged violations. Indeed, another poll watcher at McClellanville 2 adamantly disputed these charges, testifying that he did not know or see anything relating to vote-buying.

FIELDING v. S.C. ELECTION COMMISSION, et al.

(b) Wadmalaw Island

(i) The testimony of a poll watcher that "probably ninety percent of all the black people received assistance," whereas "maybe twenty to twenty-five percent" really required assistance.¹ When this witness was queried as to how she knew a voter did not need assistance, she replied, "[w]ell, when you have a big strapping 20-year-old boy in a sweatsuit who says he needs help ... I question that."

This witness conceded she should have challenged the votes she believed to be illegal, but failed to do so, and when asked for a specific number of votes affected, she replied, "I can only guess," and "I'm not clairvoyant." (Emphasis supplied).

(ii) The testimony of a poll manager estimating that approximately seventy-five percent of the voters received assistance, although only twenty percent actually needed it. However, this witness could not explain how she determined a voter's need for assistance or the actual number of votes so affected, stating, "I can't tell you they were all irregular, I can't, because I don't know that."

(iii) The testimony of another poll manager that "a very large percentage" of voters received illegal assistance. The rationale for her conclusion was "a great many of them were young people that I can't see any reason why they needed assistance." Notwithstanding her belief the assistance was illegal, the poll manager failed to challenge a single vote and signed the "Poll Manager's Oath" at the end of the election, certifying that she conducted the election in a lawful manner.

Throughout the entire election no documentation of the above allegations was obtained or preserved for appellate review and, likewise, no challenges were made to any votes at either the McClellanville 2 or Wadmalaw Island precincts.

¹ "Only those persons who are unable to read or write or who are physically unable or incapacitated from preparing a ballot or voting shall be entitled to receive assistance of any kind in voting." S. C. Code Ann. §7-13-780 (1976).

FIELDING v. S.C. ELECTION COMMISSION, et al.

ISSUES

1. Was the evidence relied upon by the State Board sufficient to overturn the election?
2. When must challenges to voting irregularities be made?

DISCUSSION

I. Sufficiency of Evidence

The scope of appellate review of the State Board's order "is limited to corrections of errors of law; findings of fact will not be overturned unless wholly unsupported by the evidence." Knight v. State Board of Canvassers, 297 S.C. 55, 57, 374 S.E.2d 685 (1988); Simms v. Hamm, 275 S.C. 369, 271 S.E.2d 316 (1980); Berry v. Spigner, 226 S.C. 183, 84 S.E.2d 381 (1954). Every reasonable presumption in favor of sustaining a contested election will be employed and irregularities or illegalities which do not appear to have affected the result of the election will not be allowed to overturn it. Id. In Berry, supra, this Court found that general allegations of illegal activity will not support the burden of establishing that the irregularity flawed the election.

Adverting to the record here, it is patently clear that the evidence relied upon by the State Board falls far short of that required for the invalidation of an election. Viewing it in the light most favorable to candidate Merrill, the evidence rises, at best, to the level of conjecture, speculation, and surmise: no poll manager or poll watcher who testified could identify a definitive number of alleged illegal votes cast; the testimony concerning vote-buying was totally without substantiation as to either the giver or receiver of the monies; the testimony concerning illegal assistance was based upon the subjective opinion of the poll watcher; and, finally, no documentation whatsoever of any of the alleged irregularities was presented, only the uncorroborated opinions of individuals.

II. Challenges

S. C. Code Ann. §7-13-810 (Supp. 1990) which establishes the procedure for challenging votes, provides that any elector, watcher, or manager may challenge the vote of any person suspected of not being a qualified voter. Although this must be done before the person is handed the ballot or enters the voting machine, the statute further provides that votes may be challenged based on evidence

discovered after the vote is cast. See Hill v. South Carolina Election Comm'n, ___ S.C. ___, 403 S.E.2d 309 (1991).

Moreover, the Poll Manager's Handbook for Conduct of General Elections² sets out the procedure by which poll managers lodge a vote challenge based upon illegal assistance.

Merrill complains that egregious vote-buying occurred at McClellanville 2 precinct; however, not a single challenge was made to any vote allegedly bought or sold. When asked why challenge was not made, the poll watcher testified "if you challenged every ballot, every questionable ballot in McClellanville 2, the election would last a week."

As to the charges of illegal voter assistance at Wadmalaw Island precinct, again no challenges were made. The poll manager testified she failed to follow the procedure for challenge because "[w]e would have never voted everyone that day."

It is noted that those responsible for making appropriate challenges at both precincts assign excessive time consumption as the reason for failing to do so.

Nothing in the case law of this Court, in statutory law, or in the Poll Managers Handbook holds that a slowdown in the electoral process brings about a waiver of the requirement to challenge. To the contrary, the making of a challenge is essential to the preservation of an adequate record upon which appellate review can be had.

CONCLUSION

While corruption-free elections are imperative to the very survival of the republic, it is equally essential that, where corruption is charged, a documented record be established upon which alleged wrongdoing may receive appellate review. As indicated earlier, the record before us is comprised only of conjecture, speculation, and surmise; it clearly does not sustain the burden enunciated in Berry that "every reasonable presumption will be indulged to sustain [the election]." See Berry, supra, 226 S.C. at 189, 84 S.E.2d at 384. Indeed, the evidence here is strikingly similar to that rejected by the Court in Berry,

² The Poll Manager's Handbook is prepared and distributed by the State Election Commission. It was submitted to the Court, without objection, during oral argument.

FEILDING v. S.C. ELECTION COMMISSION, et al.

as "laid in most general terms." Berry, 226 S.C. at 192, 84 S.E.2d at 385.

Accordingly, the order of the State Board is reversed, and the decision of the County Board, upholding the election, is reinstated.

REVERSED.

GREGORY, C.J., HARWELL, FINNEY and TOAL, JJ., concur.

074

On April 25, 1990, Herb Silverman filed to run for Governor of South Carolina in the November 6, 1990 general election. Silverman, an atheist, then sued the State contending Article IV, Section 2 of the SC Constitution saying that "No person shall be eligible to the office of Governor who denies the existence of the Supreme Being..." was unconstitutional.

The Circuit Court dismissed the suit saying the question was moot because Silverman was not being denied by the State Election Commission the right to run as a candidate. Below is the appealed decision.

UNPUBLISHED

UNITED STATES COURT OF APPEALS
FOR THE FOURTH CIRCUIT

HERB SILVERMAN; DAVID H. COHEN;
SHARON FRATEPIETRO, individually
and on behalf of others similarly
situated,

Plaintiffs-Appellants,

v.

JAMES B. ELLISOR; NEAL D. THIGPEN;
WILLIAM B. DEPASS; C. D. SEXTON;
ROGER LEAKS, JR.; MARGARET S.
TOWNSEND, and their successors in
office,

Defendants-Appellees.

No. 91-1022

Appeal from the United States District Court
for the District of South Carolina, at Charleston.
David C. Norton, District Judge.
(CA-90-1150-2-18)

Argued: May 8, 1991

Decided: August 14, 1991

Before SPROUSE and NIEMEYER, Circuit Judges, and
MURRAY, Senior United States District Judge for the District of
Maryland, sitting by designation.

Affirmed by unpublished opinion. Senior Judge Murray wrote the
opinion, in which Judge Sprouse and Judge Niemeyer joined.

COUNSEL

ARGUED: Edmund Heyward Robinson, SHIMEL, ACKERMAN, THEOS, SPAR & ROBINSON, Charleston, South Carolina, for Appellants. Bradish Johnson Waring, YOUNG, CLEMENT, RIVERS & TISDALE, Charleston, South Carolina, for Appellees. **ON BRIEF:** Stephen P. Groves, Lucinda Jenkins Haley, YOUNG, CLEMENT, RIVERS & TISDALE, Charleston, South Carolina; Treva G. Ashworth, OFFICE OF THE ATTORNEY GENERAL, Columbia, South Carolina, for Appellees.

Unpublished opinions are not binding precedent in this circuit. See I.O.P. 36.5 and 36.6.

OPINION

MURRAY, Senior District Judge:

Herb Silverman, David Cohen and Sharon Fratepietro, individually and on behalf of others similarly situated ("appellants") seek review of an order by the United States District Court of South Carolina, Charleston Division. By that order, the district court granted a motion to dismiss by James B. Ellisor, Neal D. Thigpen, William B. DePass, C. D. Sexton, Roger Leaks, Jr., and Margaret S. Townsend, and their successors in office ("appellees" or "the Commission") and denied a motion for summary judgment by appellants, because "this case [did] not meet the threshold requirement of ripeness." Joint appendix at 52 n.8.

A district court's legal conclusion regarding ripeness is to be reviewed *de novo*. *Executive 100, Inc. v. Martin County*, 922 F.2d 1536, 1549 (11th Cir. 1991); *Herrington v. County of Sonoma*, 857 F.2d 567, 568 (9th Cir. 1988). The findings of fact that underlie a district court's ripeness determination, on the other hand, are not to be disturbed unless they are clearly erroneous. *Winter v. California Medical Review, Inc.*, 1990 W.L. 266354, * 1 (9th Cir. 1990); *Rocky*

Mountain Oil and Gas Association v. Watt, 696 F.2d 734, 742 (10th Cir. 1982). Because we find, after a *de novo* review, that the district court's legal conclusion regarding ripeness was correct, and because its findings of fact underlying the ripeness determination were not clearly erroneous, we affirm.

I.

Appellant Silverman, a would-be candidate for governor of South Carolina, and his supporters, appellants Cohen and Fratepietro, brought this suit against appellees, individual members of the South Carolina Election Commission, in their official capacities, on May 29, 1990. Silverman sued on his own behalf and on behalf of a class of present and future South Carolinians who wish to run for governor or any other state office and who deny the existence of "a" or "the" supreme being. Cohen and Fratepietro sued on their own behalf and on behalf of a class of all South Carolinians who may wish to vote for a candidate for governor or any other state office who denies the existence of "a" or "the" supreme being.

Appellants filed an amended complaint on July 19, 1990, and a second amended complaint on August 1, 1990. In their second amended complaint, appellants brought an action under 42 U.S.C. § 1983 et seq., seeking declaratory and injunctive relief. They asked that the district court declare that "sections of the South Carolina Constitution which disqualify from public office persons who deny the existence of 'the Supreme Being' are unconstitutional and should not be enforced." Joint appendix at 22. On July 17, 1990, appellees filed a motion to dismiss the amended complaint, and on August 8, 1990, they filed a second motion to dismiss, asserting that no case or controversy was presented. Appellants then filed a motion for summary judgment on August 19, 1990. On September 21, 1990, the district court held a hearing on the three motions, and, on October 31, 1990, issued an order denying appellants' motion for summary judgment and granting appellees' second motion to dismiss. It is from this order that appellants now seek relief.

II.

The district court, in its October 31, 1990, order, found the following facts:

On April 25, 1990, Silverman, an atheist, filed a statement of intention to run for Governor of South Carolina in the November 6, 1990, election. A few weeks prior to this announcement, it was reported in the news that Silverman was an atheist and that, according to Commissioner James B. Ellisor, the Commission might challenge Silverman's qualifications. However, Ellisor later stated that despite his religious beliefs, Silverman would be eligible to run for Governor and his name would appear on the November ballot if he otherwise qualified as a candidate. At a May 15, 1990, meeting, the Commission confirmed that Silverman's denial of belief in the Supreme Being did not disqualify him as a candidate.

Joint appendix at 45. Our review of the record presented on appeal convinces us that these factual findings were not clearly erroneous, and therefore we shall not disturb them. *Id.*

After discussing the grounds for relief set forth by the parties in their respective motions, the district court in its order raised the issue of ripeness as a possible bar to the district court's jurisdiction. The court concluded that, indeed, the issues presented in the case were not ripe, stating that

[b]ecause it is far from certain that Silverman will be elected Governor in November, or, that if he is elected, the Commission will invoke the Supreme Being provision, resolution of the sensitive question of whether the Supreme Being provision violates the United States Constitution must be held in abeyance until a more concrete challenge to the provision is presented.

Joint appendix at 51-52.

Appellants urge that this conclusion was erroneous. They argue, first, that it was improper for the district court to introduce the question of Mr. Silverman's chances of winning the election into the court's justiciability analysis. In support of their position, appellants cite *Zielasko v. State of Ohio*, 873 F.2d 957 (6th Cir. 1989), and aver that under the Sixth Circuit's holding in that case

[i]t is clearly not the law that a candidate must win, or demonstrate a significant chance of winning, in order to challenge a qualification for holding office Plaintiffs [in *Zielasko*] were a would-be candidate for judicial office [who was over the age of 70] and a would-be voter for that candidate. The Ohio constitution prohibited any judge from assuming office after his or her 70th birthday. Despite the fact that he had not filed for the office and the voter had not circulated petitions, the case was held ripe.

Appellants' brief at 10.

What appellants fail to note about *Zielasko*, however, is that the Sixth Circuit held that the controversy was ripe because the would-be candidate, Zielasko, was required to sign a declaration of candidacy stating he was qualified for the office he was seeking in order to make his candidacy official. That declaration was made under threat of criminal penalty for "election falsification". Because Zielasko was over seventy years old, he did not meet the statutory election qualification requirements, and, consequently, had he filed a declaration of candidacy stating that he was a qualified candidate he would have subjected himself to possible criminal penalty. The Sixth Circuit thus held that "[b]ecause Zielasko would have filed a declaration of candidacy *but for* the fear of criminal penalty for election falsification, a justiciable controversy exists in this case." 873 F.2d at 959 (emphasis in original).

In the instant case, no such fear or threat of criminal penalty was present. So long as Silverman was otherwise qualified as a candidate, either by being nominated by a recognized party or by submitting a petition with 10,000 signatures, he was in no way precluded from running for governor of South Carolina, in spite of his lack of belief in "'a' or 'the' Supreme Being." The holding in *Zielasko*, therefore, is inapposite to the situation presented here, and the district court's consideration of the future uncertainty of the harm complained of was properly included in its ripeness analysis. We concur with the district court's conclusion that appellants' case was not ripe in this regard, as the harm of which they complained was contingent on an eventuality which may never come to pass, namely Silverman's election to the office of governor.

Appellants also argue that it was improper for the district court, in determining whether or not the controversy was ripe, to consider the likelihood of enforcement of the pertinent constitutional provisions by the Commission. Appellants cite *Turner v. Fouche*, 396 U.S. 346, 362 n.23 (1970), as standing for the proposition that "[a state] can hardly urge that her . . . officials may be depended on to ignore a provision of state law." In the instant case, however, there was ample reason for the district court to conclude that South Carolina would not enforce the constitutional provisions here in issue to preclude Silverman from running for governor. As the district court properly noted, "the Commission . . . stated that it would have permitted Silverman to be on the ballot if he had otherwise qualified as a candidate." Joint appendix at 51. The court went on to state that "[i]n the absence of any evidence that the Commission intends to enforce the Supreme Being provision, this Court must refrain from deciding the delicate constitutional issue before it. See *Smith v. Nat'l Conference of Catholic Bishops*, 653 F.2d 535 (D.C. Cir. 1981) (where the Court held that an action to challenge a statute that had not been enforced against the plaintiff was not ripe.)" *Id.*

A copy of the minutes from the May 15, 1990, Commission meeting at which Mr. Silverman's candidacy was discussed is included in the record. Our review of these minutes reveals that the Commission did not intend to enforce the pertinent constitutional provisions against Mr. Silverman and thereby prevent him from running for governor. The pertinent portion of the minutes reads as follows:

Dr. Thigpen asked for a motion for the Commission to agree that Mr. Silverman is eligible at this time if he has been properly nominated. Mr. DePass asked if this would mean that the Commission was in agreement that Mr. Silverman's denial of belief in a Supreme Being did not disqualify him as a candidate if he was otherwise qualified. Mr. Ellisor said yes. Mr. DePass made the motion. Mr. Leaks seconded. The Commission was in agreement.

Joint appendix at 9. We conclude, therefore, that it was proper for the district court to consider the likelihood of the Commission's enforcement of the constitutional provisions at issue in its ripeness analysis. And, because the record reveals no indication by the Commission that

it would enforce the provisions against Mr. Silverman — indeed, the only indication is that the Commission would not enforce them — we agree with the district court that the controversy before it was not ripe in this regard, either.

III.

Accordingly, because we agree with the district court's conclusion that no ripe controversy was presented by this case, we affirm the district court's order denying appellants' motion for summary judgment and granting appellees' second motion to dismiss.

AFFIRMED

**NOVEMBER 6, 1990 GENERAL ELECTION RETURNS
BY STATE, COUNTY, DISTRICT AND PRECINCT**

**JANUARY - JUNE 1991 SPECIAL ELECTION RETURNS
BY COUNTY, DISTRICT AND PRECINCT**

Political parties in this publication
are abbreviated as follows:

Democratic - D
American - A
Republican - R
Libertarian - L
Petition - P
Write-In - W
Non-partisan - NP

* Denotes winners in each race

South Carolina Democratic Primary
June 12, 1990

COUNTY	Governor		Secretary of State	
	Theo Mitchell	Ernie Passailaigue	John T. Campbell	Elliott Knox
<u>ABBEVILLE</u>	1.912	1.973	2.309	792
<u>AIKEN</u>	1.445	639	1.450	386
<u>ALLENDALE</u>	1.697	647	2.114	243
<u>ANDERSON</u>	3.714	3.479	4.773	1.546
<u>BAMBERG</u>	1.902	997	2.400	397
<u>BARNWELL</u>	296	88	255	55
<u>BEAUFORT</u>	643	135	617	97
<u>BERKELEY</u>	4.044	4.552	6.915	1.190
<u>CALHOUN</u>	1.003	659	1.194	220
<u>CHARLESTON</u>	5.538	3.550	6.235	2.018
<u>CHEROKEE</u>	3.542	3.495	4.899	2.028
<u>CHESTER</u>	2.707	1.497	3.229	929
<u>CHESTERFIELD</u>	2.572	1.983	3.352	783
<u>CLARENDON</u>	3.193	1.552	3.903	687
<u>COLLETON</u>	1.085	620	1.357	215
<u>DARLINGTON</u>	2.181	1.556	2.341	853
<u>DILLON</u>	1.705	1.341	2.545	475
<u>DORCHESTER</u>	2.103	2.255	3.259	564
<u>EDGEFIELD</u>	1.463	723	1.344	361
<u>FAIRFIELD</u>	2.246	1.452	3.005	639
<u>FLORENCE</u>	5.345	3.018	6.254	1.443
<u>GEORGETOWN</u>	3.053	2.020	3.679	921
<u>GREENVILLE</u>	5.379	3.101	4.421	2.424
<u>GREENWOOD</u>	838	479	781	248
<u>HAMPTON</u>	2.690	1.551	3.540	456
<u>HORRY</u>	4.739	2.140	5.629	1.039
<u>JASPER</u>	2.095	519	2.453	175
<u>KERSHAW</u>	1.098	223	940	224
<u>LANCASTER</u>	1.231	1.327	1.950	530
<u>LAURENS</u>	1.836	2.397	2.351	875
<u>LEE</u>	2.892	1.769	3.323	826
<u>LEXINGTON</u>	937	825	1.191	438
<u>MCCORMICK</u>	1.203	551	1.360	297
<u>MARION</u>	1.739	797	2.149	333
<u>MARLBORO</u>	1.044	533	1.305	314
<u>NEWBERRY</u>	1.821	3.308	3.308	842
<u>OCONEE</u>	2.229	2.994	2.994	1.104
<u>ORANGEBURG</u>	7.001	6.537	6.537	1.163
<u>PICKENS</u>	633	787	787	308
<u>RICHLAND</u>	7.453	6.307	6.307	3.107
<u>SALUDA</u>	1.201	1.439	2.019	504
<u>SPARTANBURG</u>	2.752	1.157	1.894	1.502
<u>SUMTER</u>	4.452	3.963	6.051	1.402
<u>UNION</u>	3.087	3.535	4.459	1.750
<u>WILLIAMSBURG</u>	3.993	2.303	5.015	1.114
<u>YORK</u>	1.064	745	1.243	444
TOTALS	116,996	87,639	142,517	38,302
Percentages	60.07%	39.93%	78.81%	21.19%

S.C. REPUBLICAN PRIMARY RESULTS

COUNTY	LIEUTENANT GOVERNOR			COMM. OF AGRICULTURE			U.S. CONGRESS		
	Henry D. McMaster	Sherry Shealy Martschink	TOTALS	Charles W. Patrick	Les Tindal	TOTALS	Benjamin Hunt, Jr.	Arthur Ravenel, Jr.	TOTALS
ABBEVILLE	52	9	61	28	22	50			
AIKEN	1323	906	2229	760	1351	2111			
ALLENDALE	7	1	8	2	5	7			
ANDERSON	1415	748	2163	894	1132	2026			
BAMBERG	14	32	46	15	27	42			
BARNWELL	220	106	326	91	220	311			
BEAUFORT	3392	2605	5997	2390	3027	5417	1279	4941	6220
BERKELEY	1257	2498	3755	1098	1966	3064	154	2384	2538
CALHOUN	111	108	217	68	143	211			
CHARLESTON	2922	6798	9720	3508	4664	8172	581	9071	9652
CHEROKEE	89	28	117	83	35	118			
CHESTER	17	13	30	7	23	30			
CHESTERFIELD	87	22	109	37	57	94			
CLARENDON	108	107	215	18	196	214			
COLLETON	97	244	341	99	223	322	15	329	344
DARLINGTON	131	56	187	45	136	181			
DILLON	31	9	40	8	32	40			
DORCHESTER	1212	2297	3509	1430	1769	3199	253	3244	3497
EDGEFIELD	256	230	486	149	324	473			
FAIRFIELD	15	4	19	11	7	18			
FLORENCE	1610	868	2478	879	1515	2393			
GEORGETOWN	104	79	183	51	110	161			
GREENVILLE	7331	3162	10493	3397	6124	9521			
GREENWOOD	494	269	763	251	430	681			
HAMPTON	46	21	67	20	46	66	19	46	65
HORRY	1966	1000	2966	1066	1777	2843			
JASPER	13	5	18	5	12	17	1	17	18
KERSHAW	3135	3166	6301	2195	3863	6058			
LANCASTER	120	49	169	72	93	165			
LAURENS	250	86	336	157	160	317			
LEE	5	8	13	7	6	13			
LEXINGTON	5104	6834	11938	4251	7245	11496			
MARION	63	27	90	28	56	84			
MARLBORO	22	27	49	12	36	48			
MCCORMICK	0	0	0	0	0	0			
NEWBERRY	144	189	333	107	208	315			
OCONEE	253	215	468	217	217	434			
ORANGEBURG	1091	1047	2138	720	1379	2099			
PICKENS	2285	1752	4037	1558	2276	3834			
RICHLAND	6452	6558	13010	3981	8197	12178			
SALUDA	170	223	398	148	236	404			
SPARTANBURG	3949	3065	7014	2472	3927	6399			
SUMTER	492	212	704	156	516	672			
UNION	38	8	46	24	18	42			
WILLIAMSBURG	33	55	88	45	43	88			
YORK	1537	916	2453	1148	1078	2226			
TOTALS	49463	46660	96128	33708	54930	88654	2302	20032	22334
PERCENTAGES	51%	49%		38%	62%		10%	90%	

SOUTH CAROLINA VOTING HISTORY AND STATISTICS
ELECTION STATISTICS
ELECTION 7524 06/12/90 - 1990 STATEWIDE DEMOCRATIC PRIMARY

COUNTY	TOTAL REGISTERED	TOTAL VOTED	PERCENT VOTED	-TOTAL VOTED-			-TOTAL VOTED-			
				MALE	FEMALE	UNKNOWN	WHITE	NON-WHITE	UNKNOWN	
ABBEVILLE	01	9,579	4,089	42.7	1,893	2,196		3,092	997	
AIKEN	02	47,759	2,227	4.7	1,063	1,164		1,275	952	
ALLENDALE	03	4,758	2,828	59.4	1,157	1,671		1,273	1,555	
ANDERSON	04	49,058	7,221	14.7	3,640	3,581		5,841	1,380	
BAMBERG	05	7,201	3,837	53.3	1,549	2,288		2,155	1,682	
BARNWELL	06	9,235	393	4.3	189	204		125	268	
BEAUFORT	07	34,457	785	2.3	318	467		204	581	
BERKELEY	08	36,767	9,893	26.9	4,433	5,460		5,435	4,457	1
CALHOUN	09	6,046	2,093	34.6	832	1,261		1,105	988	
CHARLESTON	10	110,706	9,992	9.0	4,374	5,618		3,318	6,672	2
CHEROKEE	11	18,380	7,738	42.1	3,568	4,170		6,771	967	
CHESTER	12	11,897	4,723	39.7	2,036	2,687		3,300	1,423	
CHESTERFIELD	13	12,984	5,071	39.1	2,314	2,757		3,783	1,288	
CLARENDON	14	12,542	4,920	39.2	2,107	2,813		2,258	2,662	
COLLETON	15	14,076	1,776	12.6	787	989		735	1,041	
DARLINGTON	16	22,864	4,525	19.8	1,993	2,532		2,817	1,708	
DILLON	17	11,288	3,967	35.1	1,822	2,145		2,746	1,221	
DORCHESTER	18	30,016	5,343	17.8	2,347	2,996		2,541	2,801	1
EDGEFIELD	19	9,166	2,791	30.4	1,199	1,592		1,590	1,201	
FAIRFIELD	20	9,133	4,226	46.3	1,801	2,425		2,424	1,802	
FLORENCE	21	43,960	9,293	21.1	3,700	5,593		5,076	4,217	
GEORGETOWN	22	18,397	5,376	29.2	2,338	3,038		2,929	2,445	2
GREENVILLE	23	118,645	8,986	7.6	3,995	4,991		5,140	3,843	3
GREENWOOD	24	21,238	1,379	6.5	688	691		751	628	
HAMPTON	25	9,006	4,820	53.5	2,096	2,724		2,319	2,499	2
HORRY	26	52,965	7,417	14.0	3,404	4,013		4,688	2,729	
JASPER	27	7,313	3,970	54.3	1,657	2,313		1,791	2,179	
KERSHAW	28	17,888	1,502	8.4	563	939		333	1,167	2
LANCASTER	29	19,177	2,666	13.9	1,284	1,382		2,138	528	
LAURENS	30	19,506	4,568	23.4	2,116	2,452		3,508	1,060	
LEE	31	9,314	5,695	61.1	2,447	3,248		2,768	2,926	1
LEXINGTON	32	66,493	1,793	2.7	784	1,009		1,176	617	
MCCORMICK	33	4,205	2,423	57.6	1,058	1,365		1,283	1,140	
MARION	34	13,480	2,901	21.5	1,196	1,705		1,402	1,499	
MARLBORO	35	11,576	1,819	15.7	891	928		1,258	561	
NEWBERRY	36	13,667	4,735	34.6	2,170	2,565		3,797	938	
OCONEE	37	20,541	4,584	22.3	2,284	2,300		4,126	458	
ORANGEBURG	38	40,737	10,008	24.6	3,938	6,070		3,195	6,813	
PICKENS	39	30,176	1,260	4.2	642	618		1,007	252	1
RICHLAND	40	109,413	11,026	10.1	4,508	6,518		2,772	8,244	10
SALUDA	41	6,908	3,265	47.3	1,488	1,777		2,506	759	
SPARTANBURG	42	78,251	4,020	5.1	1,851	2,169		1,906	2,114	
SUMTER	43	32,855	9,604	29.2	4,088	5,516		5,409	4,194	1
UNION	44	13,028	6,966	53.5	3,103	3,863		5,900	1,066	
WILLIAMSBURG	45	17,773	7,162	40.3	2,850	4,312		2,672	4,490	
YORK	46	41,516	1,895	4.6	909	986		1,232	663	
ELECTION TOTAL		1,305,940	217,571	16.7	95,470	122,101		123,870	93,675	26

6
6
6
6

SOUTH CAROLINA VOTING HISTORY AND STATISTICS
ELECTION STATISTICS
ELECTION 7523 06/12/90 - 1990 STATEWIDE REPUBLICAN PRIMARY

COUNTY	TOTAL REGISTERED	TOTAL VOTED	PERCENT VOTED	-TOTAL VOTED-			-TOTAL VOTED-		
				MALE	FEMALE	UNKNOWN	WHITE	NON-WHITE	UNKNOWN
ABBEVILLE	01	9,579	117	1.2	49	68	101	16	
AIKEN	02	47,759	2,262	4.7	1,217	1,045	2,243	17	2
ALLENDALE	03	4,758	6	0.1	4	2	5	1	
ANDERSON	04	49,058	2,212	4.5	1,137	1,075	2,196	16	
BAMBERG	05	7,201	51	0.7	29	22	50	1	
BARNWELL	06	9,235	333	3.6	181	152	324	9	
BEAUFORT	07	34,457	6,818	19.8	3,278	3,540	6,227	589	2
BERKELEY	08	36,767	3,961	10.8	2,062	1,899	3,885	75	1
CALHOUN	09	6,046	218	3.6	121	97	216	2	
CHARLESTON	10	110,706	10,475	9.5	5,432	5,043	10,284	187	4
CHEROKEE	11	18,380	120	0.7	64	56	119	1	
CHESTER	12	11,897	30	0.3	18	12	30		
CHESTERFIELD	13	12,984	108	0.8	54	54	101	7	
CLARENDON	14	12,542	208	1.7	82	126	208		
COLLETON	15	14,076	350	2.5	178	172	348	2	
DARLINGTON	16	22,864	183	0.8	90	93	182	1	
DILLON	17	11,288	41	0.4	16	25	41		
DORCHESTER	18	30,016	3,572	11.9	1,847	1,725	3,510	58	4
EDGEFIELD	19	9,166	496	5.4	219	277	495	1	
FAIRFIELD	20	9,133	20	0.2	12	8	20		
FLORENCE	21	43,960	2,516	5.7	1,274	1,242	2,494	22	
GEORGETOWN	22	18,397	175	1.0	83	92	166	8	1
GREENVILLE	23	118,645	12,144	10.2	5,944	6,200	12,057	87	
GREENWOOD	24	21,238	780	3.7	401	379	774	6	
HAMPTON	25	9,006	63	0.7	30	33	59	4	
HORRY	26	52,965	3,591	6.8	1,800	1,791	3,504	87	
JASPER	27	7,313	19	0.3	12	7	18	1	
KERSHAW	28	17,888	6,795	38.0	3,298	3,497	6,151	643	1
LANCASTER	29	19,177	171	0.9	86	85	168	3	
LAURENS	30	19,506	335	1.7	165	170	333	2	
LEE	31	9,314	11	0.1	4	7	11		
LEXINGTON	32	66,493	13,575	20.4	6,542	7,033	13,454	119	2
MCCORMICK	33	4,205		0.0					
MARION	34	13,480	85	0.6	44	41	81	4	
MARLBORO	35	11,576	68	0.6	31	37	66	2	
NEWBERRY	36	13,667	285	2.1	141	144	285		
OCONEE	37	20,541	467	2.3	246	221	464	3	
ORANGEBURG	38	40,737	2,178	5.3	988	1,190	2,108	70	
PICKENS	39	30,176	4,198	13.9	2,050	2,148	4,170	27	1
RICHLAND	40	109,413	12,998	11.9	6,235	6,762	12,786	188	24
SALUDA	41	6,908	402	5.8	180	222	394	8	
SPARTANBURG	42	78,251	7,344	9.4	3,883	3,461	7,312	32	
SUMTER	43	32,855	693	2.1	331	362	678	14	1
UNION	44	13,028	45	0.3	26	19	45		
WILLIAMSBURG	45	17,773	87	0.5	47	40	87		
YORK	46	41,516	2,609	6.3	1,303	1,306	2,585	24	
ELECTION TOTAL		1,305,940	103,215	7.9	51,234	51,980	100,835	2,337	43

GENERAL ELECTION NOVEMBER 6, 1990

SOUTH CAROLINA VOTING HISTORY AND STATISTICS

ELECTION NO-7598

COUNTY	TOTAL REGISTERED	TOTAL VOTED	% VOTED	TOTAL VOTED			TOTAL VOTED		
				MALE	FEMALE	UNKNOWN	WHITE	NON-WHITE	UNKNOWN
01 ABBEVILLE	9,872	5,866	59.42	2,739	3,127	0	4,480	1,386	0
02 AIKEN	49,883	28,337	56.80	13,508	14,829	0	23,627	4,710	0
03 ALLENDALE	4,892	2,674	54.66	1,088	1,586	0	1,230	1,444	0
04 ANDERSON	51,498	32,301	62.72	15,395	16,905	1	28,642	3,657	2
05 BAMBERG	7,367	4,383	59.49	1,870	2,513	0	2,430	1,953	0
06 BARNWELL	9,347	4,951	52.96	2,245	2,706	0	3,405	1,546	0
07 BEAUFORT	36,199	20,081	55.47	9,047	11,034	0	15,619	4,462	0
08 BERKELEY	38,442	24,007	62.44	11,232	12,775	0	17,702	6,305	0
09 CALHOUN	6,269	3,778	60.26	1,607	2,171	0	2,421	1,356	1
10 CHARLESTON	115,707	65,024	56.19	28,875	36,149	0	46,488	18,536	0
11 CHEROKEE	18,728	9,989	53.33	4,651	5,338	0	8,547	1,442	0
12 CHESTER	12,488	7,243	57.99	3,198	4,045	0	5,031	2,212	0
13 CHESTERFIELD	13,403	7,843	58.51	3,549	4,294	0	6,011	1,832	0
14 CLARENDON	13,041	6,641	50.92	2,849	3,792	0	3,553	3,086	2
15 COLLETON	14,584	8,262	56.65	3,544	4,718	0	5,101	3,160	1
16 DARLINGTON	23,581	12,117	51.38	5,365	6,752	0	8,251	3,866	0
17 DILLON	11,751	6,156	52.38	2,670	3,486	0	4,157	1,999	0
18 DORCHESTER	31,263	16,998	54.37	7,862	9,136	0	12,915	4,080	3
19 EDGEFIELD	9,367	5,153	55.01	2,293	2,860	0	3,275	1,878	0
20 FAIRFIELD	9,433	5,476	58.05	2,385	3,091	0	2,940	2,536	0
21 FLORENCE	45,368	24,956	55.00	10,980	13,976	0	17,600	7,356	0
22 GEORGETOWN	19,075	10,286	53.92	4,555	5,731	0	6,601	3,680	5
23 GREENVILLE	124,711	82,120	65.84	38,111	44,009	0	72,423	9,697	0
24 GREENWOOD	22,052	12,421	56.32	5,791	6,630	0	9,738	2,682	1
25 HAMPTON	9,578	6,726	70.22	2,889	3,837	0	3,349	3,377	0
26 HORRY	55,756	32,252	57.84	14,997	17,255	0	27,887	4,365	0
27 JASPER	7,672	4,643	60.51	1,994	2,649	0	2,102	2,541	0
28 KERSHAW	18,954	12,959	68.37	5,939	7,020	0	10,278	2,680	1
29 LANCASTER	19,761	11,546	58.42	5,444	6,102	0	9,617	1,929	0
30 LAURENS	20,059	11,271	56.18	5,196	6,075	0	9,127	2,143	1
31 LEE	9,589	6,027	62.85	2,521	3,506	0	3,049	2,977	1
32 LEXINGTON	69,720	42,857	61.47	19,895	22,962	0	40,204	2,653	0
33 MCCORMICK	4,281	2,128	49.70	927	1,201	0	1,115	1,013	0
34 MARION	13,890	6,479	46.64	2,643	3,836	0	3,775	2,704	0
35 MARLBORO	12,002	4,697	39.13	2,053	2,644	0	2,901	1,796	0
36 NEWBERRY	14,046	8,447	60.13	3,847	4,600	0	6,894	1,553	0
37 OCONEE	21,344	12,282	57.54	6,073	6,209	0	11,543	739	0
38 ORANGEBURG	41,901	24,362	58.14	10,198	14,164	0	12,476	11,886	0
39 PICKENS	31,594	18,527	58.64	9,047	9,480	0	17,564	962	1
40 RICHLAND	114,598	68,649	59.90	29,902	38,746	1	47,010	21,503	136
41 SALUDA	7,273	4,873	67.00	2,215	2,658	0	3,874	999	0
42 SPARTANBURG	80,510	46,520	57.78	21,841	24,679	0	39,677	6,843	0
43 SUMTER	34,351	17,316	50.40	7,579	9,737	0	11,140	6,176	0
44 UNION	13,361	8,514	63.72	3,790	4,724	0	6,973	1,541	0
45 WILLIAMSBURG	18,310	10,684	58.35	4,340	6,344	0	4,995	5,689	0
46 YORK	43,211	24,792	57.37	11,602	13,190	0	21,134	3,658	0
47 STATE TOTALS	1,360,082	793,614	58.35	360,341	433,271	2	608,871	184,588	155

GENERAL ELECTION STATISTICS NOVEMBER 6, 1990

VOTER ACTIVITY BREAKDOWN BY AGE WITHIN COUNTY

-----18 - 44-----45 - 64-----65 & OVER-----

COUNTY	TOTAL REGISTERED	TOTAL VOTED	% VOTED	TOTAL REGISTERED	TOTAL VOTED	% VOTED	TOTAL REGISTERED	TOTAL VOTED	% VOTED	TOTAL REGISTERED	TOTAL VOTED	% VOTED
01 ABBEVILLE	9,872	5,866	59.42	4,377	2,092	47.79	2,996	2,055	68.59	2,499	1,719	68.78
02 AIKEN	49,883	28,337	56.80	24,170	10,938	45.25	15,642	10,450	66.80	10,071	6,949	69.00
03 ALLENDALE	4,892	2,674	54.66	2,398	1,034	43.11	1,357	882	64.99	1,137	758	66.66
04 ANDERSON	51,498	32,301	62.72	22,761	12,036	52.87	17,163	12,096	70.47	11,574	8,169	70.58
05 BAMBERG	7,367	4,383	59.49	3,587	1,732	48.28	2,099	1,482	70.60	1,681	1,169	69.54
06 BARNWELL	9,347	4,951	52.96	4,606	1,986	43.11	2,784	1,714	61.56	1,957	1,251	63.92
07 BEAUFORT	36,199	20,081	55.47	16,546	6,396	38.65	10,287	6,775	65.85	9,366	6,910	73.77
08 BERKELEY	38,442	24,007	62.44	20,048	10,596	52.85	12,932	9,396	72.65	5,462	4,015	73.50
09 CALHOUN	6,269	3,778	60.26	3,144	1,582	50.31	1,835	1,295	70.57	1,290	901	69.84
10 CHARLESTON	115,707	65,024	56.19	59,522	26,387	44.33	33,640	22,879	68.01	22,545	15,758	69.89
11 CHEROKEE	18,728	9,989	53.33	8,791	3,755	42.71	5,834	3,644	62.46	4,103	2,590	63.12
12 CHESTER	12,488	7,243	57.99	5,704	2,626	46.03	3,838	2,580	67.22	2,946	2,037	69.14
13 CHESTERFIELD	13,403	7,843	58.51	5,851	2,890	49.39	4,387	2,880	65.64	3,165	2,073	65.49
14 CLARENDON	13,041	6,641	50.92	6,397	2,656	41.51	3,669	2,229	60.75	2,975	1,756	59.02
15 COLLETON	14,584	8,262	56.65	6,974	3,061	43.89	4,469	3,004	67.21	3,141	2,197	69.94
16 DARLINGTON	23,581	12,117	51.38	11,012	4,491	40.78	7,513	4,486	59.70	5,056	3,140	62.10
17 DILLON	11,751	6,156	52.38	5,897	2,440	41.37	3,453	2,194	63.53	2,401	1,522	63.39
18 DORCHESTER	31,263	16,998	54.37	16,387	7,261	44.30	10,019	6,484	64.71	4,857	3,253	66.97
19 EDGEFIELD	9,367	5,153	55.01	4,931	2,213	44.87	2,617	1,712	65.41	1,819	1,228	67.50
20 FAIRFIELD	9,433	5,476	58.05	4,765	2,341	49.12	2,681	1,789	66.72	1,987	1,346	67.74
21 FLORENCE	45,368	24,956	55.00	22,667	10,069	44.42	14,138	9,133	64.59	8,563	5,754	67.19
22 GEORGETOWN	19,075	10,286	53.92	8,637	3,602	41.70	5,781	3,612	62.48	4,657	3,072	65.96
23 GREENVILLE	124,711	82,120	65.84	61,375	34,934	56.91	38,871	28,994	74.59	24,465	18,192	74.35
24 GREENWOOD	22,052	12,421	56.32	9,939	4,436	44.63	7,016	4,542	64.73	5,097	3,443	67.54
25 HAMPTON	9,578	6,726	70.22	5,052	3,127	61.89	2,670	2,150	80.52	1,856	1,449	78.07
26 HORRY	55,756	32,252	57.84	24,611	11,198	45.49	17,422	11,592	66.53	13,723	9,462	68.94
27 JASPER	7,672	4,643	60.51	3,890	1,919	49.33	2,217	1,583	71.40	1,565	1,141	72.90
28 KERSHAW	18,954	12,959	68.37	8,996	5,210	57.91	6,123	4,755	77.65	3,835	2,994	78.07
29 LANCASTER	19,761	11,546	58.42	8,524	4,093	48.01	6,697	4,377	65.35	4,540	3,076	67.75
30 LAURENS	20,059	11,271	56.18	8,772	3,926	44.75	6,321	4,071	64.40	4,966	3,274	65.92
31 LEE	9,589	6,027	62.85	5,166	2,774	53.69	2,521	1,891	75.00	1,902	1,362	71.60
32 LEXINGTON	69,720	42,857	61.47	36,241	19,182	52.92	23,151	16,282	70.32	10,328	7,393	71.58
33 MCCORMICK	4,281	2,128	49.70	2,199	839	38.15	1,146	701	61.16	936	588	62.82
34 MARION	13,890	6,479	46.64	7,072	2,499	35.33	3,878	2,218	57.19	2,940	1,762	59.93
35 MARLBORO	12,002	4,697	39.13	5,898	1,716	29.09	3,531	1,611	45.62	2,573	1,370	53.24
36 NEWBERRY	14,046	8,447	60.13	6,004	2,994	49.86	4,216	2,890	68.54	3,826	2,563	66.98
37 OCONEE	21,344	12,282	57.54	9,331	4,169	44.67	6,988	4,592	65.71	5,025	3,521	70.06
38 ORANGEBURG	41,901	24,362	58.14	22,144	10,205	46.08	11,453	8,172	71.35	8,304	5,985	72.07
39 PICKENS	31,594	18,527	58.64	16,113	7,890	48.96	9,513	6,587	69.24	5,968	4,050	67.86
40 RICHLAND	114,598	68,649	59.90	63,217	31,739	50.20	31,982	22,855	71.46	19,399	14,055	72.45
41 SALUDA	7,273	4,873	67.00	3,225	1,770	54.88	2,325	1,786	76.81	1,723	1,317	76.43
42 SPARTANBURG	80,510	46,520	57.78	37,441	18,209	48.63	25,881	17,015	65.74	17,188	11,296	65.72
43 SUMTER	34,351	17,316	50.40	17,332	6,564	37.87	10,433	6,563	62.90	6,586	4,189	63.60
44 UNION	13,361	8,514	63.72	5,687	2,964	52.11	4,275	3,070	71.81	3,399	2,480	72.96
45 WILLIAMSBURG	18,310	10,684	58.35	9,561	4,471	46.76	5,034	3,557	70.65	3,715	2,656	71.49
46 YORK	43,211	24,792	57.37	19,956	9,370	46.95	14,529	9,399	64.69	8,726	6,023	69.02
47 STATE TOTALS	1,360,082	793,614	58.35	666,918	318,382	47.73	417,327	284,024	68.05	275,837	191,208	69.31

SOUTH CAROLINA
VOTES CAST IN GENERAL ELECTION
HELD IN SOUTH CAROLINA NOVEMBER 6, 1990

COUNTY	GOVERNOR				LIEUTENANT GOVERNOR			SECRETARY OF STATE			STATE TREASURER		
	(D)	(R)	(W)	(A)	(D)	(R)	(W)	(D)	(R)	(W)	(D)	(R)	(W)
	M T H E C O H E L L	C A M R P R B O E L L A J R	W R I I S T C E I N	P E J O E H N L E R S J R	T N H I E C O D K O A R E	H C E M A N R S Y T E R	W R I I S T C E I N	C J A O M H N B E L L	M J I L M E S	W R I I S T C E I N	P G A R T A T D E Y R S L O N J R	L B I N I N L D E R L	W R I I S T C E I N
ABBEVILLE	1,805	3,663	0	125	3,812	1,703	0	3,291	2,126	0	4,109	1,431	0
AIKEN	5,868	20,853	130	634	11,236	15,880	67	10,956	15,909	44	11,539	15,031	58
ALLENDALE	1,311	1,179	5	25	1,706	664	0	1,718	708	0	1,782	593	0
ANDERSON	6,607	23,386	68	1,238	19,411	11,989	5	13,680	17,312	1	17,929	12,977	1
BAMBERG	1,844	2,235	5	34	2,804	1,104	0	2,714	1,222	0	2,954	928	0
BARNWELL	1,495	3,157	13	60	2,507	1,954	0	2,353	2,141	1	2,593	1,833	0
BEAUFORT	5,295	13,561	25	427	8,655	10,462	1	7,578	11,237	0	8,653	10,024	0
BERKELEY	6,645	15,667	61	491	11,564	10,424	14	10,219	11,804	5	11,586	10,143	5
CALHOUN	1,241	2,363	7	49	2,100	1,581	0	1,833	1,727	1	2,223	1,280	1
CHARLESTON	19,208	40,394	401	1,127	32,136	26,442	62	24,560	32,887	19	30,879	26,099	15
CHEROKEE	2,387	6,658	14	531	6,111	3,581	0	5,036	4,510	0	6,051	3,492	0
CHESTER	2,286	4,452	3	156	4,773	2,047	0	4,495	2,278	0	4,871	1,821	0
CHESTERFIELD	2,204	5,049	14	123	4,668	2,747	1	4,087	3,127	0	4,599	2,462	2
CLARENDON	3,197	3,628	4	42	4,482	2,259	0	4,180	2,549	0	4,649	2,055	0
COLLETON	3,118	4,672	12	102	4,709	2,839	2	4,300	3,280	0	4,938	2,497	0
DARLINGTON	3,824	7,558	1	188	7,016	4,291	1	5,903	5,069	1	6,617	3,892	0
DILLON	2,201	3,610	0	58	4,307	1,494	0	3,653	2,016	0	4,109	1,424	0
DORCHESTER	4,459	11,624	66	345	8,345	7,658	3	6,571	9,332	4	7,964	7,759	3
EDGEFIELD	1,828	2,987	2	71	2,783	1,784	0	2,729	1,896	0	2,829	1,717	0
FAIRFIELD	2,521	2,583	11	76	3,584	1,412	1	3,224	1,745	0	3,660	1,246	0
FLORENCE	7,350	15,846	0	412	14,561	9,040	0	12,183	11,167	0	14,679	8,302	0
GEORGETOWN	3,779	5,912	65	103	6,112	3,609	23	5,239	4,361	23	6,397	3,431	23
GREENVILLE	15,492	61,884	848	2,018	48,888	31,504	104	27,538	51,693	124	37,795	40,753	116
GREENWOOD	3,225	8,216	35	254	6,590	4,633	0	5,308	5,743	0	6,454	4,540	0
HAMPTON	3,121	3,001	7	85	4,398	1,269	1	4,338	1,569	0	4,534	1,253	0
HORRY	6,366	24,016	46	459	16,793	13,090	14	12,801	16,699	4	15,446	13,286	5
JASPER	2,498	1,847	1	35	2,976	1,224	0	2,985	1,317	0	3,034	1,129	0
KERSHAM	2,718	9,478	43	337	6,915	5,629	11	4,944	7,493	1	6,697	5,611	1
LANCASTER	2,624	8,506	0	185	6,426	4,778	0	6,165	4,803	1	6,578	4,229	0
LAURENS	2,769	7,470	0	289	6,836	3,692	0	4,927	5,293	0	6,155	4,064	0
LEE	2,568	3,059	0	60	3,466	1,895	0	3,395	2,071	0	3,646	1,735	0
LEXINGTON	5,027	34,789	352	1,142	20,588	21,238	75	13,416	28,217	20	19,361	22,189	10
MCCORNICK	967	1,064	0	40	1,325	555	0	1,268	602	0	1,400	466	0
MARION	2,396	3,664	8	71	4,501	1,434	3	3,838	2,072	0	4,416	1,373	0
MARLBORO	1,696	2,683	0	49	3,278	985	0	2,771	1,506	0	2,995	1,118	0
NEWBERRY	1,930	5,977	23	202	4,612	3,301	3	3,981	3,938	0	4,930	2,893	1
OCONEE	2,397	9,041	33	553	6,976	5,076	0	4,960	6,999	0	6,352	5,449	0
ORANGEBURG	10,753	12,545	64	243	15,575	7,941	40	13,921	9,563	18	16,565	6,800	18
PICKENS	3,059	14,196	0	687	10,475	7,545	0	6,337	11,430	0	9,234	8,443	0
RICHLAND	22,216	41,847	151	1,178	42,194	23,042	8	31,301	32,552	3	38,193	25,325	2
SALUDA	1,175	3,334	28	131	2,645	1,949	3	2,243	2,276	4	2,705	1,788	1
SPARTANBURG	10,562	31,739	208	1,693	24,585	18,575	14	16,978	25,467	12	22,634	20,048	6
SUMTER	5,622	10,892	22	288	9,816	6,943	5	8,136	8,547	2	10,039	6,527	0
UNION	2,192	5,544	34	218	5,248	2,622	0	4,500	3,197	0	5,542	2,260	0
WILLIAMSBURG	5,012	5,040	0	75	6,734	3,306	0	6,352	3,521	0	6,841	2,902	0
YORK	5,190	17,962	67	554	11,702	11,848	1	11,790	11,396	3	12,531	10,357	1
STATE TOTALS	212,048	528,831	2,877	17,263	440,844	309,038	469	344,695	396,367	291	419,687	314,975	269

SOUTH CAROLINA
VOTES CAST IN GENERAL ELECTION
HELD IN SOUTH CAROLINA NOVEMBER 6, 1990

COUNTY	ATTORNEY GENERAL		COMPTROLLER GENERAL			STATE SUPERINTENDENT OF EDUCATION				ADJUTANT GENERAL		
	(D)	(W)	(D)	(L)	(W)	(D)	(R)	(L)	(W)	(D)	(R)	(W)
	M T T R O A C K I S	M R I T S T E - I N	M E O A R R L I E S E J R	M D O A R R V I I C	M W I I S T E - I N	M C H L A L R I L A M E S G	M N B I A E L R L B S A E R N A S	M J A H O R L M H L N E T	M W I I S T E - I N	M H E A T E S R O H N A N T	M H T E O N D R I X	M W I I S T E - I N
ABBEVILLE	4,295	0	4,075	190	0	3,102	2,384	60	0	3,572	1,652	0
AIKEN	20,653	592	18,006	4,147	233	8,919	16,861	1,294	36	11,036	15,445	68
ALLENDALE	2,081	0	2,049	60	1	1,602	807	24	1	1,940	442	0
ANDERSON	26,461	9	24,804	3,204	2	12,576	17,901	645	3	17,351	13,055	1
BAMBERG	3,358	2	3,322	115	1	2,468	1,470	25	0	3,006	874	0
BARNWELL	3,405	5	3,278	236	1	2,238	2,227	57	1	2,671	1,747	0
BEAUFORT	13,478	4	12,559	1,915	0	5,410	13,409	309	1	8,343	10,056	1
BERKELEY	16,362	45	15,536	1,411	16	8,866	12,959	288	4	11,168	10,098	4
CALHOUN	2,449	2	2,400	144	0	1,607	1,757	38	3	2,106	1,194	2
CHARLESTON	39,809	102	37,850	2,793	35	20,233	37,796	522	7	30,386	24,906	14
CHEROKEE	8,379	2	7,513	1,249	0	4,879	4,439	258	0	5,711	3,659	0
CHESTER	6,111	0	5,769	608	0	4,089	2,456	135	0	4,697	1,935	0
CHESTERFIELD	5,312	8	5,219	304	0	3,982	3,093	106	2	4,316	2,573	2
CLARENDON	5,061	0	5,004	163	0	4,043	2,595	52	0	4,500	2,009	0
COLLETON	5,863	2	5,742	300	0	3,818	3,695	76	0	4,848	2,515	0
DARLINGTON	7,423	2	7,256	687	0	5,283	5,507	235	0	6,583	3,751	0
DILLON	4,604	0	4,423	203	0	3,382	2,142	68	0	3,997	1,485	0
DORCHESTER	11,144	29	10,328	1,157	12	6,108	9,672	231	3	7,993	7,465	0
EDGEFIELD	3,603	2	3,522	187	1	2,366	2,212	61	0	2,795	1,728	0
FAIRFIELD	4,147	3	4,018	194	0	3,113	1,873	39	0	3,695	1,187	1
FLORENCE	19,856	0	18,438	2,434	0	11,637	11,056	752	0	14,739	8,215	0
GEORGETOWN	7,953	149	7,597	593	59	5,066	4,549	106	8	5,895	3,515	31
GREENVILLE	61,921	1,104	56,892	8,750	408	27,493	50,004	1,567	98	39,225	38,076	133
GREENWOOD	8,236	5	7,882	522	0	4,651	6,526	102	0	6,239	4,596	0
HAMPTON	5,177	1	5,071	173	0	3,789	2,007	61	1	4,634	1,142	0
HORRY	21,568	54	20,324	1,753	15	11,165	17,687	714	4	14,618	13,872	6
JASPER	3,458	1	3,421	120	0	2,801	1,387	35	0	3,021	1,105	0
KERSHAW	10,367	14	9,550	1,647	3	4,538	7,769	214	4	7,198	4,980	1
LANCASTER	8,055	1	7,744	418	1	6,261	4,682	130	1	6,438	4,253	0
LAURENS	7,425	0	7,206	536	0	5,088	5,237	99	0	6,004	4,046	0
LEE	3,866	0	3,796	214	0	3,587	2,409	57	0	3,483	1,805	0
LEXINGTON	32,866	116	29,656	5,327	21	12,654	28,530	740	10	22,728	18,456	8
MCCORMICK	1,453	0	1,435	76	0	1,138	699	16	0	1,272	535	0
MARION	5,087	6	4,957	194	1	3,516	2,355	65	0	4,365	1,414	1
MARLBORO	3,330	0	3,217	145	0	2,554	1,597	60	0	3,044	1,081	0
NEWBERRY	6,048	5	5,953	464	0	3,491	4,400	84	0	5,133	2,660	0
OCONEE	9,335	6	8,743	1,547	0	4,717	6,984	287	0	6,001	5,605	0
ORANGEBURG	19,811	200	18,956	1,531	67	13,507	9,864	182	18	15,982	7,376	24
PICKENS	14,357	0	13,885	1,991	0	6,155	11,239	0	0	8,130	9,265	0
RICHLAND	43,695	26	43,026	4,289	0	27,427	36,345	880	2	43,516	18,419	3
SALUDA	3,122	7	3,221	214	1	2,052	2,442	52	1	2,408	1,909	0
SPARTANBURG	31,393	74	28,989	3,236	15	17,652	24,854	621	9	23,441	18,304	10
SUMTER	13,658	6	12,958	1,301	3	7,883	8,514	203	0	10,253	6,049	0
UNION	6,308	9	6,052	238	1	4,508	3,187	93	0	5,424	2,126	0
WILLIAMSBURG	7,280	0	7,283	323	0	6,005	3,823	94	0	6,530	3,074	0
YORK	18,283	12	17,325	2,255	0	11,487	11,382	492	0	12,220	10,416	1
STATE TOTALS	567,946	2,605	536,250	59,558	897	318,906	414,783	12,229	217	422,655	300,070	311

SOUTH CAROLINA
VOTES CAST IN GENERAL ELECTION
HELD IN SOUTH CAROLINA NOVEMBER 6, 1990

COUNTY	COMMISSIONER OF AGRICULTURE			U. S. SENATE				
	(D)	(R)	(W)	(D)	(R)	(L)	(W)	(A)
	T R O A M N T H A M	T I E N S D A L	M R I I S T C E - I N	C B U O N B N I N O H A M	T S H T U R R O M H O D	O W R I I F L F I I A N H	M R I I S T C E - I N	M E A T R T I S O N C
ABBEVILLE	3,275	1,948	0	2,160	3,247	53	0	43
AIKEN	9,737	16,713	64	8,038	17,885	1,180	52	358
ALLENDALE	1,508	875	1	1,232	1,118	28	0	27
ANDERSON	17,629	13,892	0	9,358	20,903	644	12	457
BAMBERG	2,221	1,684	0	1,724	2,193	32	0	56
BARNWELL	2,004	2,474	0	1,456	3,041	39	0	63
BEAUFORT	6,793	11,492	0	6,971	11,467	408	1	378
BERKELEY	8,476	13,060	5	6,635	14,840	294	10	528
CALHOUN	1,573	1,789	1	1,242	2,887	47	0	27
CHARLESTON	21,764	33,422	13	19,661	38,227	810	49	825
CHEROKEE	5,000	4,411	0	2,871	6,537	151	1	133
CHESTER	3,718	2,899	0	2,636	3,999	123	0	113
CHESTERFIELD	3,557	3,516	0	2,636	4,615	66	0	51
CLARENDON	3,435	3,210	0	3,179	3,445	285	0	38
COLLETON	3,575	3,864	0	2,957	4,593	74	0	109
DARLINGTON	5,158	5,335	1	4,090	6,844	189	0	182
DILLON	2,890	2,655	0	2,332	3,321	51	0	40
DORCHESTER	5,815	9,720	2	4,847	10,869	241	18	312
EDGEFIELD	2,226	2,350	0	1,896	2,694	86	2	59
FAIRFIELD	3,014	1,913	1	2,366	2,387	62	2	84
FLORENCE	10,461	12,620	0	8,230	14,778	390	0	190
GEORGETOWN	4,573	4,815	18	4,136	5,326	117	25	82
GREENVILLE	33,602	43,846	116	21,405	56,021	1,544	144	886
GREENWOOD	5,544	5,387	0	3,582	7,121	166	9	286
HAMPTON	3,412	2,450	0	2,937	3,016	43	1	71
HORRY	11,457	17,397	3	8,907	19,851	535	8	540
JASPER	2,712	1,458	0	2,496	1,786	23	0	51
KERSHAW	5,080	7,318	0	3,228	8,868	254	4	173
LANCASTER	4,648	6,203	1	3,406	7,555	102	2	104
LAURENS	5,063	5,029	0	3,273	6,853	108	0	99
LEE	2,948	2,423	0	2,488	2,895	50	0	42
LEXINGTON	13,679	27,690	0	8,179	31,765	1,330	37	566
MCCORMICK	1,168	654	0	1,024	832	29	0	27
MARION	3,031	2,812	1	2,422	3,304	62	4	98
MARLBORO	2,550	1,732	0	1,770	2,438	36	0	31
NEWBERRY	3,289	4,536	1	2,073	5,233	142	1	499
OCONEE	5,420	6,263	2	3,636	7,846	319	4	199
ORANGEBURG	13,143	10,289	25	10,960	12,216	206	29	187
PICKENS	7,796	9,766	0	4,283	13,017	451	0	279
RICHLAND	31,079	0	0	23,236	37,890	1,547	9	651
SALUDA	1,875	2,628	2	1,391	3,068	90	3	68
SPARTANBURG	20,853	21,252	7	11,502	30,223	737	20	752
SUMTER	7,531	9,081	0	6,194	10,205	196	6	190
UNION	4,548	3,143	0	2,425	5,230	50	2	55
WILLIAMSBURG	5,482	4,281	0	4,995	4,916	48	0	37
YORK	9,974	12,592	0	7,627	15,467	366	9	291
STATE TOTALS	334,306	362,087	264	244,112	482,032	13,804	464	10,317

U.S. CONGRESSIONAL DISTRICTS

SOUTH CAROLINA
VOTES CAST IN GENERAL ELECTION
HELD IN SOUTH CAROLINA NOVEMBER 6, 1990

DISTRICT NO 001	REPRESENTATIVE IN CONGRESS		
	(D)	(R)	(W)
	P	R	W
	EL	AA	MR
	UA	RV	II
	GT	TE	ST
	ET	HM	CE
	NE	UE	-
	E	RL	I
		AJ	N
		R	

DISTRICT NO 002	REPRESENTATIVE IN CONGRESS		
	(R)	(L)	(W)
	S	S	W
	FP	GO	MR
	LE	EM	II
	ON	BM	ST
	YC	HE	CE
	DE	AR	-
		R	I
		D	N

COUNTY			
BEAUFORT	8,316	11,152	5
BERKELEY	1,794	9,026	9
CHARLESTON	19,398	39,944	60
COLLETON	3,329	4,634	2
DORCHESTER	4,343	11,362	33
HAMPTON	2,951	2,999	0
JASPER	2,524	1,725	0
DISTRICT TOTALS	42,555	80,842	109

BAMBERG	2,216	118	4
CALHOUN	2,162	220	0
LEXINGTON	34,572	4,710	62
ORANGEBURG	14,337	1,335	110
RICHLAND	36,767	4,720	13
DISTRICT TOTALS	90,054	11,101	189

42,555 80,842 109

DISTRICT NO 003	REPRESENTATIVE IN CONGRESS		
	(D)	(R)	(W)
	D	H	W
	BE	RA	MR
	UR	AS	II
	TR	YK	ST
	LI	E	CE
	EC	T	-
	RK	T	I
			N

DISTRICT NO 004	REPRESENTATIVE IN CONGRESS		
	(D)	(R)	(W)
	P	H	W
	LA	TA	MR
	IT	ES	II
	ZT	RK	ST
	ER	RI	CE
	JR	YN	-
	S	S	I
	O		N

COUNTY			
ABBEVILLE	3,832	1,784	0
AIKEN	13,933	13,494	64
ALLENDALE	2,104	390	0
ANDERSON	19,216	12,401	10
BARNWELL	3,361	1,572	0
EDGEFIELD	3,326	1,546	2
GREENWOOD	6,614	4,906	1
MCCORMICK	1,361	626	0
OCONEE	6,426	5,641	2
PICKENS	9,832	8,219	8
SALUDA	2,826	1,848	1
SUNTER	13,572	14	0
DISTRICT TOTALS	86,105	52,435	80

GREENVILLE	45,406	35,065	253
SPARTANBURG	30,516	14,170	17
UNION	6,305	2,103	0
DISTRICT TOTALS	81,927	51,338	270

SOUTH CAROLINA
VOTES CAST IN GENERAL ELECTION
HELD IN SOUTH CAROLINA NOVEMBER 6, 1996

DISTRICT NO 005	REP. IN CONGRESS	
	(D)	(W)
	S J P O R H A M T T	W M R I I S T C E - I N

DISTRICT NO 006	REP. IN CONGRESS	
	(D)	(W)
	T R A O L B L I O M N	W M R I I S T C E - I N

COUNTY		
CHEROKEE	8,427	4
CHESTER	6,312	0
CHESTERFIELD	5,518	17
FAIRFIELD	4,339	22
KERSHAW	9,388	37
LANCASTER	8,547	3
LAURENS	7,361	0
LEE	3,900	0
NEWBERRY	6,144	26
YORK	18,567	50
DISTRICT TOTALS	78,203	159

BERKELEY	9,457	18
CLARENDON	5,068	0
DARLINGTON	7,784	6
DILLON	4,840	0
FLORENCE	19,930	0
GEORGETOWN	8,813	196
HORRY	22,493	183
MARION	5,292	16
MARLBORO	3,534	0
WILLIAMSBURG	7,718	0
DISTRICT TOTALS	94,121	419

STATE SENATE

DISTRICT NO 045	STATE SENATE		
	(D)	(R)	(W)
	W H A C S K H I I N N L O E T Y O N J R	L H I M B E H O U S E I I I	W M R I I S T C E - I N

COUNTY			
ALLENDALE	913	232	0
BEAUFORT	611	172	0
CHARLESTON	507	216	0
COLLETON	3,553	3,866	2
HAMPTON	3,173	2,712	0
JASPER	1,928	788	0
DISTRICT TOTALS	10,685	7,986	2

SOUTH CAROLINA
VOTES CAST IN GENERAL ELECTION
HELD IN SOUTH CAROLINA NOVEMBER 6, 1990

DISTRICT NO 001	REPRESENTATIVE IN CONGRESS		
	(D)	(R)	(W)
	P	R	M
	E L	A A	M R
	U A	R V	I I
	G T	T E	S T
	E T	H N	C E
	N	U E	-
	E	R L	I
		A J	N
		R	

COUNTY

BEAUFORT	8,016	11,152	5
BERKELEY	1,794	9,826	9
CHARLESTON	19,398	39,944	60
COLLETON	3,829	4,634	2
DORCHESTER	4,843	11,362	33
HAMPTON	2,951	2,999	0
JASPER	2,524	1,725	0
DISTRICT TOTALS	42,558	66,842	109

DISTRICT NO 002	REPRESENTATIVE IN CONGRESS		
	(R)	(L)	(W)
	S	S	M
	F P	O O	M R
	L E	E M	I I
	O N	B H	S T
	Y C	H E	C E
	D E	A R	-
		R	I
		D	N

BAMBERO	2,216	118	4
CALHOUN	2,162	220	0
LEXINGTON	34,572	4,710	62
ORANGEBURG	14,337	1,333	110
RICHLAND	36,767	4,720	13
DISTRICT TOTALS	90,054	11,101	189

DISTRICT NO 003	REPRESENTATIVE IN CONGRESS		
	(D)	(R)	(W)
	D	H	M
	B E	R A	M R
	U R	A S	I I
	T R	Y K	S T
	L I	E	C E
	E C	T	-
	R K	T	I
			N

COUNTY

ABBEVILLE	3,832	1,784	0
AIKEN	13,933	13,494	64
ALLENDALE	2,104	899	0
ANDERSON	19,216	12,401	10
BARNWELL	3,061	1,572	0
EDGEFIELD	3,326	1,546	2
GREENWOOD	6,614	4,986	1
MCCORNICK	1,361	626	0
OCONEE	6,426	5,641	2
PICKENS	9,832	8,219	0
SALUDA	2,826	1,840	1
SUMTER	13,572	14	0
DISTRICT TOTALS	86,103	52,433	80

DISTRICT NO 004	REPRESENTATIVE IN CONGRESS		
	(D)	(R)	(W)
	P	H	M
	L A	T A	M R
	I T	E S	I I
	Z T	R K	S T
	E	R I	C E
	J R	Y N	-
	S	S	I
	O		N
	N		

GREENVILLE	45,406	55,065	253
SPARTANBURG	38,316	14,179	17
UNION	6,885	2,103	0
DISTRICT TOTALS	61,927	51,558	270

DISTRICT NO 005	REP. IN CONGRESS	
	(D)	(W)
	S	M
	J P	M R
	O R	I I
	H A	S T
	N T	C E
	T	-
		I
		N

COUNTY

CHEROKEE	8,427	4
CHESTER	6,012	0
CHESTERFIELD	5,518	17
FAIRFIELD	4,339	22
KERSHAW	9,388	37
LANCASTER	8,547	3
LAURENS	7,361	0
LEE	3,900	0
NEWBERRY	6,144	26
YORK	18,567	30
DISTRICT TOTALS	78,208	159

DISTRICT NO 006	REP. IN CONGRESS	
	(D)	(W)
	T	M
	R A	M R
	O L	I I
	B L	S T
	I O	C E
	N N	-
		I
		N

BERKELEY	9,457	18
CLARENDON	5,860	0
DARLINGTON	7,784	6
DILLON	4,840	0
FLORENCE	19,930	0
GEORGETOWN	8,013	196
HORRY	22,493	183
MARION	5,292	16
MARLBORO	3,534	0
WILLIAMSBURG	7,718	0
DISTRICT TOTALS	94,121	419

STATE HOUSE OF REPRESENTATIVES

SOUTH CAROLINA
VOTES CAST IN GENERAL ELECTION
HELD IN SOUTH CAROLINA NOVEMBER 6, 1990

DISTRICT NO 001	HOUSE OF REP.	
	(D)	(W)
	A	W
	T L	M R
	H E	I I
	O X	S T
	M A	C E
	A N	-
	S D	I
	E	N
	C R	

DISTRICT NO 002	HOUSE OF REP.	
	(D)	(W)
	R	W
	L O	M R
	L O	I I
	S	S T
	E L	C E
	L	-
	L	I
	W	N

COUNTY		
ANDERSON	215	0
OCONEE	4,476	3
DISTRICT TOTALS	4,691	3

COUNTY		
ANDERSON	99	0
OCONEE	4,817	107
DISTRICT TOTALS	4,916	107

DISTRICT NO 003	HOUSE OF REP.
	(R)
	M
	C A
	L R
	A C
	U H
	D B
	E A
	N
	V K
	S
	J
	R

DISTRICT NO 004	HOUSE OF REP.		
	(D)	(R)	(A)
	D	M	A
	S O	L A	N R
	C V	A R	O S E
	O E	R T	E E
	T R	R I	L N A
	T	Y N	A U L
		A	T

COUNTY		
PICKENS	4,125	
DISTRICT TOTALS	4,125	

COUNTY			
PICKENS	2,222	4,161	122
DISTRICT TOTALS	2,222	4,161	122

DISTRICT NO 005	HOUSE OF REP.
	(R)
	H
	B E
	N
	L D
	R
	I
	C
	K
	S
	J
	R

DISTRICT NO 006	HOUSE OF REP.		
	(D)	(R)	(W)
	T	G	W
	J U	E A	M R
	O C	R R	I I
	H K	N R	S T
	W E	I I	C E
	R	E S	-
		O	I
		N	N

COUNTY		
PICKENS	5,087	
DISTRICT TOTALS	5,087	

COUNTY			
ANDERSON	3,963	2,668	3
DISTRICT TOTALS	3,963	2,668	3

0094

SOUTH CAROLINA
VOTES CAST IN GENERAL ELECTION
HELD IN SOUTH CAROLINA NOVEMBER 6, 1990

DISTRICT NO 007	HOUSE OF REP.	
	(D)	(W)
	# T	W
	R O	M R
	R O	I I
	N N	S T
	A S	C E
	L E	-
	D N	I
	D	N
	P	

DISTRICT NO 008	HOUSE OF REP.	
	(D)	(W)
	# C	W
	C H	M R
	A	I I
	D M	S T
	B	C E
	L	-
	E	I
	E	N

COUNTY

ABBEVILLE	1	0
ANDERSON	4,759	5
DISTRICT TOTALS	4,760	5

ANDERSON	4,815	7
DISTRICT TOTALS	4,815	7

DISTRICT NO 009	HOUSE OF REP.	
	(D)	(W)
	# H	
	P A	
	A R	
	T R	
	I	
	B S	

DISTRICT NO 010	HOUSE OF REP.		
	(D)	(R)	(W)
	C	# C	W
	J O	D O	M R
	I X	A O	I I
	M	N P	S T
	H	E	C E
	Y	R	-
			I
			N

COUNTY

ANDERSON	4,877	
DISTRICT TOTALS	4,877	

ANDERSON	2,563	3,980	2
DISTRICT TOTALS	2,563	3,980	2

DISTRICT NO 011	HOUSE OF REP.	
	(D)	(W)
	# S	W
	B H	M R
	O I	I I
	B R	S T
	L	C E
	E	-
	Y	I
		N

DISTRICT NO 012	HOUSE OF REP.	
	(D)	(W)
	# M	W
	J C	M R
	E A	I I
	N B	S T
	N E	C E
	I E	-
	N	I
	G	N
	S	
	O	

COUNTY

ABBEVILLE	3,748	0
ANDERSON	979	3
DISTRICT TOTALS	4,727	3

GREENWOOD	2,913	3
MCCORHICK	1,833	0
DISTRICT TOTALS	4,746	3

SOUTH CAROLINA
VOTES CAST IN GENERAL ELECTION
HELD IN SOUTH CAROLINA NOVEMBER 6, 1990

DISTRICT NO 013	HOUSE OF REP.	
	(D)	(R)
	J O H M S O N	R W I A C Y H N E Y B

DISTRICT NO 014	HOUSE OF REP.	
	(D)	(W)
	C M A R R N I E O L N L P	W M R I I S T C E - I N

COUNTY		
GREENWOOD	2,451	1,779
DISTRICT TOTALS	2,451	1,779

ABBEVILLE	947	0
GREENWOOD	2,747	4
LAURENS	905	0
DISTRICT TOTALS	4,599	4

DISTRICT NO 015	HOUSE OF REP.	
	(D)	
	J O H M S O N	

DISTRICT NO 016	HOUSE OF REP.	
	(D)	
	S E T U O D G D E D N A E R D C	

COUNTY		
LAURENS	3,972	
DISTRICT TOTALS	3,972	

LAURENS	5,141
DISTRICT TOTALS	5,141

DISTRICT NO 017	HOUSE OF REPRESENTATIVES		
	(D)	(R)	(W)
	A T O K H I M N Y	C H A T R O R Y	W M R I I S T C E - I N

DISTRICT NO 018	HOUSE OF REPRESENTATIVES	
	(R)	(W)
	V L A U E W O I H S N	W M R I I S T C E - I N

COUNTY			
GREENVILLE	2,539	3,352	7
DISTRICT TOTALS	2,539	3,352	7

GREENVILLE	5,304	99
DISTRICT TOTALS	5,304	99

SOUTH CAROLINA
VOTES CAST IN GENERAL ELECTION
HELD IN SOUTH CAROLINA NOVEMBER 6, 1990

DISTRICT NO 019	HOUSE OF REPRESENTATIVES		
	(D)	(R)	(W)
	B	# F	W
	J L	# A	M R
	A A	I I	I I
	M K	K R	S T
	E E	E	C E
	S L		-
	Y		I
	W		N
	J		
	R		

DISTRICT NO 020	HOUSE OF REPRESENTATIVES		
	(D)	(R)	(W)
	F	# C	W
	R I	H L	M R
	O N	O Y	I I
	G C	W B	S T
	E H	E O	C E
	R	L R	-
		L N	I
		E	N

COUNTY			
GREENVILLE	1,923	3,017	10
DISTRICT TOTALS	1,923	3,017	10

COUNTY			
GREENVILLE	1,859	5,459	11
DISTRICT TOTALS	1,859	5,459	11

DISTRICT NO 021	HOUSE OF REP.	
	(R)	(W)
	# J	W
	M A	M R
	I S	I I
	K K	S T
	E W	C E
	H	-
	I	I
	C	N
	H	

DISTRICT NO 022	HOUSE OF REP.	
	(R)	(W)
	# H	W
	T A	M R
	E S	I I
	R K	S T
	R I	C E
	N Y	-
	S	I
		N

COUNTY			
GREENVILLE	10,447	287	
DISTRICT TOTALS	10,447	287	

COUNTY			
GREENVILLE	4,386	2,415	
DISTRICT TOTALS	4,386	2,415	

DISTRICT NO 023	HOUSE OF REP.	
	(D)	(W)
	# F	W
	E A	M R
	N N	I I
	N T	S T
	I	C E
	S	-
		I
		N

DISTRICT NO 024	HOUSE OF REP.	
	(R)	(W)
	# W	W
	D I	M R
	A L	I I
	V K	S T
	I I	C E
	D N	-
	S	I
		N

COUNTY			
GREENVILLE	2,751	208	
DISTRICT TOTALS	2,751	208	

COUNTY			
GREENVILLE	6,870	123	
DISTRICT TOTALS	6,870	123	

SOUTH CAROLINA
VOTES CAST IN GENERAL ELECTION
HELD IN SOUTH CAROLINA NOVEMBER 6, 1990

DISTRICT NO 025	HOUSE OF REP.	
	(D)	(W)
	# M	W
	S A	M R
	A N	I I
	R L	S T
	A Y	C E
	H	-
	G	I N

DISTRICT NO 026	HOUSE OF REP.	
	(D)	(W)
	# M	W
	J A	M R
	A T	I I
	M T	S T
	E O	C E
	S S	-
	G	I N

COUNTY

GREENVILLE	4,074	96
DISTRICT TOTALS	4,074	96

GREENVILLE	3,148	67
PICKENS	324	0
DISTRICT TOTALS	3,472	67

DISTRICT NO 027	HOUSE OF REPRESENTATIVES		
	(D)	(R)	(W)
	# A	B	W
	M L	G O	M R
	E	E M	I I
	O X	O A	S T
	A	R R	C E
	N	G	-
	D	E	I N
	E		
	R		

DISTRICT NO 028	HOUSE OF REPRESENTATIVES	
	(R)	(W)
	# B	W
	D A	M R
	E K	I I
	L E	S T
	L R	C E
		-
		I N

COUNTY

GREENVILLE	5,189	3,585	20
DISTRICT TOTALS	5,189	3,585	20

GREENVILLE	5,078	158
DISTRICT TOTALS	5,078	158

DISTRICT NO 029	HOUSE OF REP.	
	(D)	(W)
	# P	W
	O H	M R
	L I	I I
	I L	S T
	N L	C E
	I	-
	R P	I N
	S	

DISTRICT NO 031	HOUSE OF REP.	
	(D)	(W)
	# B	W
	D E	M R
	O A	I I
	N T	S T
	T	C E
	Y	-
		I N

COUNTY

CHEROKEE	2,963	1
CHESTER	1,228	0
UNION	1,443	6
DISTRICT TOTALS	5,634	7

SPARTANBURG	2,688	5
DISTRICT TOTALS	2,688	5

SOUTH CAROLINA
VOTES CAST IN GENERAL ELECTION
HELD IN SOUTH CAROLINA NOVEMBER 6, 1990

DISTRICT NO 032	HOUSE OF REP.	
	(R)	(W)
	M J O L D E R H A M	W M R I I S T C E - I N

COUNTY		
SPARTANBURG	4,366	14
DISTRICT TOTALS	4,366	14

DISTRICT NO 033	HOUSE OF REP.		
	(D)	(R)	(W)
	H R A I R C R K I Y S	L L I A T A N T N L Y E J O H N	W M R I I S T C E - I N

SPARTANBURG	2,272	4,295	5
DISTRICT TOTALS	2,272	4,295	5

DISTRICT NO 034	HOUSE OF REP.	
	(R)	(W)
	M C E A L R L O S L E	W M R I I S T C E - I N

COUNTY		
SPARTANBURG	4,716	16
DISTRICT TOTALS	4,716	16

DISTRICT NO 035	HOUSE OF REP.	
	(R)	(W)
	M S A T N E F V O E R D	W M R I I S T C E - I N

SPARTANBURG	4,428	12
DISTRICT TOTALS	4,428	12

DISTRICT NO 036	HOUSE OF REP.	
	(R)	(W)
	M A C L G F I N N I S	W M R I I S T C E - I N

COUNTY		
SPARTANBURG	3,421	12
DISTRICT TOTALS	3,421	12

DISTRICT NO 037	HOUSE OF REP.		
	(D)	(R)	(W)
	M K E A M T P H E L E E N G	D R A V A V L E P N H P O R T	W M R I I S T C E - I N

SPARTANBURG	2,466	2,440	7
DISTRICT TOTALS	2,466	2,440	7

1099

SOUTH CAROLINA
VOTES CAST IN GENERAL ELECTION
HELD IN SOUTH CAROLINA NOVEMBER 6, 1990

DISTRICT NO 038	HOUSE OF REP.	
	(D)	(R)
	B J U D D L E Y	# B D R A U N C N E V

DISTRICT NO 039	HOUSE OF REP.		
	(D)	(R)	(W)
	# G L E A N R T R R Y E	# C W A I R L T E I R M	W M R I I S T C E - I N
		C	

COUNTY		
SPARTANBURG	2,063	2,067
DISTRICT TOTALS	2,063	2,067

AIKEN	234	212	2
NEWBERRY	944	1,095	2
SALUDA	2,914	1,010	13
DISTRICT TOTALS	4,092	3,125	17

DISTRICT NO 040	HOUSE OF REP.	
	(D)	(W)
	# W D A L V D E R O C P J R	W M R I I S T C E - I N

DISTRICT NO 041	HOUSE OF REP.	
	(D)	(W)
	# W T I L M K E S	W M R I I S T C E - I N

COUNTY		
NEWBERRY	4,934	23
DISTRICT TOTALS	4,934	23

CHESTER	402	0
FAIRFIELD	3,557	214
DISTRICT TOTALS	3,959	214

DISTRICT NO 042	HOUSE OF REP.	
	(D)	(R)
	# F T O R N R E Y	P M A R R I O S N H B U L L

DISTRICT NO 043	HOUSE OF REP.		
	(D)	(R)	(W)
	# S P H A O U R L T E J R	K N I E N L O S O N M	W M R I I S T C E - I N

COUNTY		
UNION	4,339	2,379
DISTRICT TOTALS	4,339	2,379

CHESTER	3,935	064	1
LANCASTER	145	37	0
YORK	345	152	0
DISTRICT TOTALS	4,425	1,053	1

SOUTH CAROLINA
VOTES CAST IN GENERAL ELECTION
HELD IN SOUTH CAROLINA NOVEMBER 6, 1990

DISTRICT NO 044	HOUSE OF REP.	
	(D)	(W)
	# B	W
	W O	M R
	I A	I I
	L N	S T
	L	C E
	I	-
	A	I
	M	N
	D	

COUNTY		
LANCASTER	5,333	2
DISTRICT TOTALS	5,333	2

DISTRICT NO 045	HOUSE OF REP.	
	(D)	(R)
	# H	C
	J O	M O
	A D	N
	M G	N
	E E	O
	S S	R
	H	

COUNTY		
LANCASTER	4,276	1,304
DISTRICT TOTALS	4,276	1,304

DISTRICT NO 046	HOUSE OF REP.	
	(D)	(W)
	# H	W
	W A	M R
	E Y	I I
	S E	S T
	S	C E
		-
		I
		N

COUNTY		
YORK	4,532	9
DISTRICT TOTALS	4,532	9

DISTRICT NO 047	HOUSE OF REP.	
	(D)	(W)
	# K	W
	H I	M R
	E R	I I
	R S	S T
	B H	C E
	E	-
	R	I
	T	N

COUNTY		
YORK	5,481	7
DISTRICT TOTALS	5,481	7

DISTRICT NO 048	HOUSE OF REPRESENTATIVES		
	(D)	(R)	(W)
	N	# H	W
	J E	B E	M R
	S	E A	I I
	H B	C C	S T
	I	K H	C E
	H T	Y A	-
	D T	M	I
	S		N
	S		

COUNTY			
YORK	3,172	4,187	1
DISTRICT TOTALS	3,172	4,187	1

DISTRICT NO 049	HOUSE OF REPRESENTATIVES	
	(D)	(W)
	# F	W
	S O	M R
	A S	I I
	M T	S T
	U E	C E
	E R	-
	L	I
	R	N

COUNTY		
YORK	3,692	1
DISTRICT TOTALS	3,692	1

SOUTH CAROLINA
VOTES CAST IN GENERAL ELECTION
HELD IN SOUTH CAROLINA NOVEMBER 6, 1990

DISTRICT NO 050	HOUSE OF REP.
	(D)
	B
	R
	O
	A
	D
	N
	Y
	A

DISTRICT NO 051	HOUSE OF REP.
	(D) (M)
	B M
	P U MR
	A R I I
	U C S T
	L H C E
	-
	M I
	N

COUNTY	
LEE	4,834
SUMTER	1,563
DISTRICT TOTALS	6,397

COUNTY		
CHESTERFIELD	2,028	2
KERSHAW	2,234	2
LANCASTER	348	0
DISTRICT TOTALS	4,610	4

DISTRICT NO 052	HOUSE OF REPRESENTATIVES		
	(D)	(R)	(M)
	S	W	W
	R H	J E	M R
	O E	O L	I I
	B H	H L	S T
	E E	N S	C E
	R E	-	-
	T N	-	I
	J	-	N

DISTRICT NO 053	HOUSE OF REPRESENTATIVES	
	(D)	(M)
	H	W
	J A	M R
	E R	I I
	A R	S T
	N I	C E
	S	-
	L	I
		N

COUNTY			
KERSHAW	4,820	4,360	3
DISTRICT TOTALS	4,820	4,360	3

COUNTY		
CHESTERFIELD	4,573	32
DISTRICT TOTALS	4,573	32

DISTRICT NO 054	HOUSE OF REP.
	(D)
	R
	J
	O
	G
	H
	N
	R
	S
	I
	I
	I

DISTRICT NO 055	HOUSE OF REP.
	(D) (R)
	K D
	M I E A
	A N D N
	R O I I
	I N T E
	O H L
	N
	H
	S
	O
	N

COUNTY	
MARLBORO	3,232
DISTRICT TOTALS	3,232

COUNTY		
DILLON	3,760	1,232
DISTRICT TOTALS	3,760	1,232

SOUTH CAROLINA
VOTES CAST IN GENERAL ELECTION
HELD IN SOUTH CAROLINA NOVEMBER 6, 1990

DISTRICT NO 056	HOUSE OF REP.	
	(D)	(W)
	# B	W
	D E	M R
	A A	I I
	V S	S T
	I L	C E
	D E	-
	Y	I
	M	N

DISTRICT NO 057	HOUSE OF REP.		
	(D)	(R)	(W)
	# E	C	W
	D L	N O	M R
	L I	B P	I I
	A O	R E	S T
	R T	Y R	C E
	R T	A	-
	Y	N J	I
		T R	N

COUNTY		
DARLINGTON	2,286	8
MARLBORO	261	0
DISTRICT TOTALS	2,547	8

MARION	3,094	1,445	2
DISTRICT TOTALS	3,094	1,445	2

DISTRICT NO 058	HOUSE OF REP.	
	(D)	(W)
	# N	W
	D E	M R
	I	I I
	N L	S T
	N S	C E
	Y O	-
	N	I
	W	N

DISTRICT NO 059	HOUSE OF REP.	
	(D)	(W)
	# H	W
	H A	M R
	I R	I I
	C W	S T
	K E	C E
	S L	-
	L	I
		N

COUNTY		
DARLINGTON	3,505	1
DISTRICT TOTALS	3,505	1

DILLON	804	0
FLORENCE	1,671	0
MARION	1,486	2
DISTRICT TOTALS	3,961	2

DISTRICT NO 060	HOUSE OF REP.
	(D)
	# M
	W C
	O K
	O A
	D Y
	Y

DISTRICT NO 061	HOUSE OF REP.
	(D)
	# N
	E E
	T
	L T
	E L
	R E
	O S
	Y
	T
	O
	Y

COUNTY	
FLORENCE	3,705
DISTRICT TOTALS	3,705

FLORENCE	4,252
DISTRICT TOTALS	4,252

SOUTH CAROLINA
VOTES CAST IN GENERAL ELECTION
HELD IN SOUTH CAROLINA NOVEMBER 6, 1990

DISTRICT NO 062	HOUSE OF REP.	
	(D)	(R)
	# G	
	M L	
	A O	
	G V	
	G E	
	I R	
	E	
	M	

COUNTY		
DARLINGTON		97
FLORENCE	3,107	
DISTRICT TOTALS	3,204	

DISTRICT NO 063	HOUSE OF REP.	
	(D)	(R)
	# H	Y
	W O	E O
	U	D N
	S C	N G
	K	
	B	
	I	
	L	
	L	
	Y	

FLORENCE	4,497	3,877
DISTRICT TOTALS	4,497	3,877

DISTRICT NO 064	HOUSE OF REP.	
	(D)	(R)
	# H	
	C A	
	R	
	A V	
	L I	
	E N	
	X	
	I	
	I	
	I	

COUNTY		
CLARENDON	5,543	
WILLIAMSBURG	379	
DISTRICT TOTALS	5,922	

DISTRICT NO 065	HOUSE OF REP.	
	(D)	(R)
	# B	
	J A	
	X	
	M L	
	I E	
	C Y	
	H A	
	E	
	L	

DARLINGTON	2,297	
KERSHAW	455	
LEE	683	
SUMTER	1,322	
DISTRICT TOTALS	4,757	

DISTRICT NO 066	HOUSE OF REP.	
	(D)	(R)
	# B	M
	L L	M R
	A A	I I
	R N	S T
	R D	C E
	Y I	-
	N	I
	G	N

COUNTY		
SUMTER	2,994	3
DISTRICT TOTALS	2,994	3

DISTRICT NO 067	HOUSE OF REP.	
	(D)	(R)
	# M	M
	E C	M R
	L	I I
	B E	S T
	O	C E
	M D	-
	A	I
	C J	N
	R	

CLARENDON	1,004	0
SUMTER	4,021	2
DISTRICT TOTALS	5,025	2

SOUTH CAROLINA
VOTES CAST IN GENERAL ELECTION
HELD IN SOUTH CAROLINA NOVEMBER 6, 1990

DISTRICT NO 068	HOUSE OF REP.	
	(D)	(W)
	# H	W
	J C	M R
	O E	I I
	S L	S T
	E V	C E
	P E	-
	H E	I
	N	N
	T	
	J	
	R	

COUNTY		
SUMTER	3,828	1
DISTRICT TOTALS	3,828	1

DISTRICT NO 069	HOUSE OF REP.	
	(R)	(W)
	# D	W
	P E	M R
	A R	I I
	U R	S T
	L I	C E
	C	-
	K	I
		N

COUNTY		
LEXINGTON	6,288	41
DISTRICT TOTALS	6,288	41

DISTRICT NO 070	HOUSE OF REP.	
	(D)	(R)
	# F	
	J A	
	A B	
	H E	
	R	
	S	

COUNTY		
RICHLAND	2,386	
DISTRICT TOTALS	2,386	

DISTRICT NO 071	HOUSE OF REP.	
	(D)	(R)
	S	# Q
	P T	R U
	E A	I I
	R R	C N
	N K	K N
	E S	
	L	
	L	

COUNTY		
RICHLAND	2,181	5,366
DISTRICT TOTALS	2,181	5,366

DISTRICT NO 072	HOUSE OF REP.	
	(D)	(R)
	# R	B
	T O	C O
	I G	H W
	H E	U E
	O R	C N
	T S	K
	H	
	Y	

COUNTY		
RICHLAND	2,923	1,396
DISTRICT TOTALS	2,923	1,396

DISTRICT NO 073	HOUSE OF REP.	
	(D)	(R)
	# B	
	J R	
	O O	
	E W	
	N	
	E	

COUNTY		
RICHLAND	3,690	
DISTRICT TOTALS	3,690	

SOUTH CAROLINA
VOTES CAST IN GENERAL ELECTION
HELD IN SOUTH CAROLINA NOVEMBER 6, 1990

DISTRICT NO 074	HOUSE OF REP.
	(D)
	* H F C R B A R N I K D E

DISTRICT NO 075	HOUSE OF REP.
	(D) (R)
	* W F C A J A I A N T G D E D Y S N

COUNTY	
RICHLAND	2,691
DISTRICT TOTALS	2,691

COUNTY		
RICHLAND	3,793	1,484
DISTRICT TOTALS	3,793	1,484

DISTRICT NO 076	HOUSE OF REP.
	(R) (W)
	* H W J A M A R R M R I E I S S O - N I N N

DISTRICT NO 078	HOUSE OF REP.
	(R)
	* B M U O R F R F I A S T S T

COUNTY		
RICHLAND	5,482	1
DISTRICT TOTALS	5,482	1

COUNTY		
RICHLAND	5,144	
DISTRICT TOTALS	5,144	

DISTRICT NO 079	HOUSE OF REP.
	(R)
	* C R O O R L N A I N N D O

DISTRICT NO 080	HOUSE OF REP.
	(R) (W) (P)
	B R * C R U J A J R O R A Y A O B N H F H M E S E I E E R I S E S R T D L E D B H U J B R B A

COUNTY	
RICHLAND	5,990
DISTRICT TOTALS	5,990

COUNTY		
RICHLAND	2,374	44
DISTRICT TOTALS	2,374	44

SOUTH CAROLINA
VOTES CAST IN GENERAL ELECTION
HELD IN SOUTH CAROLINA NOVEMBER 6, 1990

DISTRICT NO 081	HOUSE OF REP.	
	(D)	(W)
	# R	W
	I U	M R
	R D	I I
	E N	S T
	N I	C E
	E C	-
	K	I
	K	N

COUNTY		
AIKEN	5,665	719
DISTRICT TOTALS	5,665	719

DISTRICT NO 082	HOUSE OF REP.		
	(D)	(R)	(W)
	# K	J	W
	W E	C A	M R
	I E	L C	I I
	L S	Y K	S T
	L L	D S	C E
	I E	E O	-
	A Y	N	I
	M		N
	P		
	A		
	U		
	L		

COUNTY			
AIKEN	748	671	3
EDGEFIELD	3,454	1,356	1
DISTRICT TOTALS	4,202	2,027	4

DISTRICT NO 083	HOUSE OF REPRESENTATIVES			
	(D)	(R)	(L)	(W)
	D	# H	H	W
	D E	T U	B A	M R
	O N	O F	I H	I I
	M M	M F	L I	S T
	Y		L L	C E
			T O	-
			N	I
				N

COUNTY				
AIKEN	1,944	4,178	302	9
DISTRICT TOTALS	1,944	4,178	302	9

DISTRICT NO 084	HOUSE OF REPRESENTATIVES		
	(D)	(R)	(W)
	# S	B	W
	J M	R O	M R
	A I	S O	I I
	M T	B W	S T
	E H	E E	C E
	S	R L	-
		T L	I
	R		N
	O	B	
	L	O	
	A	B	
	N		
	D		

COUNTY			
AIKEN	3,664	2,329	12
DISTRICT TOTALS	3,664	2,329	12

DISTRICT NO 085	HOUSE OF REP.	
	(R)	(W)
	# W	W
	D R	M R
	A I	I I
	V G	S T
	I H	C E
	D T	-
	A	I
		N

COUNTY		
LEXINGTON	9,349	96
DISTRICT TOTALS	9,349	96

DISTRICT NO 086	HOUSE OF REP.		
	(D)	(R)	(W)
	H	# S	W
	M O	C H	M R
	I W	H A	I I
	L I	A R	S T
	L N	R P	C E
	A G	L E	-
	R T	E	I
	D O	S	N
	N		
	R	R	

COUNTY			
AIKEN	1,905	3,704	17
LEXINGTON	406	1,244	2
DISTRICT TOTALS	2,311	4,948	19

SOUTH CAROLINA
VOTES CAST IN GENERAL ELECTION
HELD IN SOUTH CAROLINA NOVEMBER 6, 1990

DISTRICT NO 087	HOUSE OF REPRESENTATIVES		
	(D)	(R)	(W)
	S	K	W
	M H	L O	M R
	I E	A O	I I
	L A	R N	S T
	S L	R	C E
	O Y	Y	-
	N		I
		L	N

DISTRICT NO 088	HOUSE OF REPRESENTATIVES		
	(D)	(R)	(W)
	O	S	W
	P L	C T	M R
	E I	U	I I
	T V	L R	S T
	E E	L E	C E
	R	N I	-
		O E	I
		I	N
		R	

COUNTY			
LEXINGTON	2,581	6,879	5
DISTRICT TOTALS	2,581	6,879	5

COUNTY			
LEXINGTON	2,497	3,530	2
DISTRICT TOTALS	2,497	3,530	2

DISTRICT NO 089	HOUSE OF REP.	
	(R)	(W)
	K	W
	J L	M R
	A A	I I
	R P	S T
	V M	C E
	I A	-
	S N	I
	R	N

DISTRICT NO 090	HOUSE OF REP.		
	(D)	(R)	(W)
	R	G	W
	T H	D O	M R
	H O	D O	I I
	O A	U E	S T
	M D	G	C E
	A	L	-
	S	A	I
	N	S	N
		M	

COUNTY		
LEXINGTON	5,229	25
DISTRICT TOTALS	5,229	25

COUNTY			
ALLEDALE	1,110	261	1
BAHBERG	3,237	910	1
DISTRICT TOTALS	4,347	1,171	2

DISTRICT NO 091	HOUSE OF REP.	
	(D)	(W)
	W	W
	J I	M R
	O L	I I
	E D	S T
	E	C E
	R	-
		I
		N

DISTRICT NO 092	HOUSE OF REP.	
	(R)	(W)
	W	W
	S O	M R
	A F	I I
	N F	S T
	D O	C E
	I R	-
	D	I
	S	N

COUNTY		
ALLEDALE	875	1
BARNWELL	3,694	13
DISTRICT TOTALS	4,569	14

COUNTY			
BERKELEY	4,305	11	
DORCHESTER	1,081	27	
DISTRICT TOTALS	5,386	38	

SOUTH CAROLINA
VOTES CAST IN GENERAL ELECTION
HELD IN SOUTH CAROLINA NOVEMBER 6, 1990

DISTRICT NO 093	HOUSE OF REP.	
	(D)	(W)
	# F	W
	J E	M R
	O L	I I
	H D	S T
	N E	C E
	R	-
	G	I N

DISTRICT NO 094	HOUSE OF REP.	
	(D)	(W)
	# B	W
	K A	M R
	E I	I I
	N L	S T
	E	C E
	Y	-
		I N

COUNTY		
CALHOUN	3,113	34
LEXINGTON	444	4
ORANGEBURG	2,767	35
DISTRICT TOTALS	6,324	73

ORANGEBURG	5,341	145
DISTRICT TOTALS	5,341	145

DISTRICT NO 095	HOUSE OF REPRESENTATIVES		
	(D)	(R)	(W)
	K	# M	W
	L E	W C	M R
	I	I C	I I
	Z T	L A	S T
	I T	L I	C E
	M	N	-
	H		I N
	E		
	R		
	M		
	A		
	N		

COUNTY			
ORANGEBURG	3,074	3,568	11
DISTRICT TOTALS	3,074	3,568	11

DISTRICT NO 096	HOUSE OF REPRESENTATIVES			
	(D)	(R)	(L)	(W)
	# B	F	A	W
	E E	E U	A M	M R
	D N	D R	N E	I I
	N	W T	D N	S T
	E	A I	R D	C E
	T	R C	E O	-
	T	D K	W L	I N
		B	A	

ORANGEBURG	4,435	2,444	76	6
DISTRICT TOTALS	4,435	2,444	76	6

DISTRICT NO 097	HOUSE OF REPRESENTATIVES		
	(D)	(R)	(W)
	# B	P	W
	G A	M E	M R
	E I	A A	I I
	O L	R R	S T
	R E	Y S	C E
	G Y	O	-
	E	N	I N
	H		

COUNTY			
DORCHESTER	5,511	2,359	18
DISTRICT TOTALS	5,511	2,359	18

DISTRICT NO 098	HOUSE OF REPRESENTATIVES		
	(R)	(L)	(W)
	# Y	K	W
	A O	E E	M R
	N U	R R	I I
	N N	I S	S T
	E G	N T	C E
	T	I	-
	T	N	I
	E	G	N

DORCHESTER	3,901	301	2,465
DISTRICT TOTALS	3,901	301	2,465

SOUTH CAROLINA
VOTES CAST IN GENERAL ELECTION
HELD IN SOUTH CAROLINA NOVEMBER 6, 1990

DISTRICT NO 099	HOUSE OF REP.	
	(R)	(W)
	# B	W
	H R	M R
	E O	I I
	N W	S T
	R N	C E
	Y	-
	J	I
	E R	N

COUNTY		
BERKELEY	4,422	9
DISTRICT TOTALS	4,422	9

DISTRICT NO 100	HOUSE OF REP.	
	(D)	(W)
	# W	W
	J I	M R
	O L	I I
	H L	S T
	N I	C E
	A	-
	B M	I
	S	N

COUNTY		
BERKELEY	4,373	3
DISTRICT TOTALS	4,373	3

DISTRICT NO 101	HOUSE OF REP.	
	(D)	(W)
	# G	G
	B O	S R
	R R	T A
	J D	E D
	O	V Y
	N	E
	J	
	R	

COUNTY		
WILLIAMSBURG	4,118	1,144
DISTRICT TOTALS	4,118	1,144

DISTRICT NO 102	HOUSE OF REP.	
	(D)	(W)
	# W	W
	D I	M R
	E L	I I
	W L	S T
	I I	C E
	T A	-
	T H	I
	S	N

COUNTY		
BERKELEY	5,612	10
DISTRICT TOTALS	5,612	10

DISTRICT NO 103	HOUSE OF REPRESENTATIVES		
	(D)	(R)	(W)
	# S	B	W
	J N	F A	M R
	O O	R R	I I
	H W	A W	S T
	N	N I	C E
	J	K C	-
	J R	K	I
			N

COUNTY			
GEORGETOWN	2,211	726	5
WILLIAMSBURG	1,737	870	0
DISTRICT TOTALS	3,948	1,596	5

DISTRICT NO 104	HOUSE OF REPRESENTATIVES	
	(D)	(W)
	# E	W
	D L	M R
	I L	I I
	C I	S T
	K O	C E
	T	-
	T	I
		N

COUNTY		
HORRY	5,942	31
DISTRICT TOTALS	5,942	31

SOUTH CAROLINA
VOTES CAST IN GENERAL ELECTION
HELD IN SOUTH CAROLINA NOVEMBER 6, 1990

DISTRICT NO 105	HOUSE OF REPRESENTATIVES		
	(D)	(R)	(W)
# M	B	W	
H A	L A	M R	
O R	I R	I I	
R T	S F	S T	
G I	T I	C E	
A N	O E	-	
N	N L	I	
	D	N	

DISTRICT NO 106	HOUSE OF REPRESENTATIVES			
	(D)	(R)	(L)	(W)
H	# K	R	W	
R E	T E	A E	M R	
U R	O E	N A	I I	
D Z	M G	N V	S T	
Y	A	E E	C E	
	N	S	-	
		F	I	
			N	

COUNTY			
HORRY	3,679	2,803	1
DISTRICT TOTALS	3,679	2,803	1

COUNTY				
HORRY	2,594	6,959	598	10
DISTRICT TOTALS	2,594	6,959	598	10

DISTRICT NO 107	HOUSE OF REPRESENTATIVES		
	(D)	(R)	(W)
H	# C	W	
J C	K O	M R	
E M	E R	I I	
F U	N B	S T	
F R	E	C E	
D	T	-	
Y	T	I	
		N	

DISTRICT NO 108	HOUSE OF REPRESENTATIVES	
	(D)	(W)
# A	W	
R L	M R	
T	I I	
L M	S T	
I A	C E	
N N	-	
M	I	
O	N	
O		
D		

COUNTY			
HORRY	2,759	3,592	4
DISTRICT TOTALS	2,759	3,592	4

COUNTY		
GEORGETOWN	5,519	203
DISTRICT TOTALS	5,519	203

DISTRICT NO 109	HOUSE OF REP.	
	(D)	(W)
# W	W	
L H	M R	
U I	I I	
C P	S T	
I P	C E	
L E	-	
L R	I	
E	N	
S		

DISTRICT NO 110	HOUSE OF REP.	
	(D)	(W)
# B	W	
J A	M R	
I I	I I	
M L	S T	
M E	C E	
Y Y	-	
	I	
	N	

COUNTY		
CHARLESTON	2,498	12
DISTRICT TOTALS	2,498	12

COUNTY		
CHARLESTON	3,653	12
DISTRICT TOTALS	3,653	12

SOUTH CAROLINA
VOTES CAST IN GENERAL ELECTION
HELD IN SOUTH CAROLINA NOVEMBER 6, 1990

DISTRICT NO 111	HOUSE OF REP.	
	(D)	(W)
	M D A R N I N Y	N M R I I S T C E - I N

DISTRICT NO 112	HOUSE OF REP.		
	(D)	(R)	(W)
	M J A I R H D M Y	M H A L R L R M Y A N	M R I I S T C E - I N

COUNTY		
CHARLESTON	3,472	9
DISTRICT TOTALS	3,472	9

COUNTY			
CHARLESTON	5,024	7,114	9
DISTRICT TOTALS	5,024	7,114	9

DISTRICT NO 113	HOUSE OF REP.	
	(D)	(R)
	M I D R A E A	M G S O T N E Z P A H L E E N S E

DISTRICT NO 114	HOUSE OF REP.		
	(D)	(R)	(W)
	C N U I O C H O H O L A S G	M R J A O M H A N	M R I I S T C E - I N

COUNTY		
CHARLESTON	1,586	3,374
DORCHESTER	0	0
DISTRICT TOTALS	1,586	3,374

COUNTY			
CHARLESTON	1,586	5,364	4
DISTRICT TOTALS	1,586	5,364	4

DISTRICT NO 115	HOUSE OF REPRESENTATIVES		
	(D)	(R)	(W)
	M B A O R B B E R	M W J A U R N I E N G	M R I I S T C E - I N

DISTRICT NO 116	HOUSE OF REPRESENTATIVES	
	(D)	(W)
	M W M A C S K H I I N N L G E T Y O N J R	M R I I S T C E - I N

COUNTY			
CHARLESTON	4,592	2,858	2
DISTRICT TOTALS	4,592	2,858	2

COUNTY			
CHARLESTON	4,556	19	0
COLLETON	5	0	0
DISTRICT TOTALS	4,561	19	0

SOUTH CAROLINA
VOTES CAST IN GENERAL ELECTION
HELD IN SOUTH CAROLINA NOVEMBER 6, 1990

DISTRICT NO 117	HOUSE OF REPRESENTATIVES		
	(D)	(R)	(W)
	T	Y	W
	W	R	M
	H	O	R
	L	U	I
	E	G	I
	M	E	S
	L	G	T
	A	O	C
	E	R	E
	N		-
	R	M	I
			N
	M		

COUNTY			
CHARLESTON	1,406	1,746	4
DISTRICT TOTALS	1,406	1,746	4

DISTRICT NO 118	HOUSE OF REPRESENTATIVES	
	(D)	(W)
	H	W
	D	M
	O	R
	L	I
	M	I
		S
	J	T
	R	C
		E
		-
		I
		N

COUNTY		
CHARLESTON	1,492	4
DISTRICT TOTALS	1,492	4

DISTRICT NO 119	HOUSE OF REPRESENTATIVES		
	(D)	(R)	(W)
	A	F	W
	A	R	M
	N	U	R
	K	O	I
	I	L	S
	S	N	T
	M	M	C
	T	E	E
	O	R	-
	P		I
	O		N
	L		
	O		

COUNTY			
CHARLESTON	2,852	2,948	2
DISTRICT TOTALS	2,852	2,948	2

DISTRICT NO 120	HOUSE OF REPRESENTATIVES	
	(D)	(W)
	H	W
	D	M
	O	R
	T	I
	U	I
	E	S
	G	T
	E	C
	R	E
		-
	E	I
		N

COUNTY		
ALLEDALE	106	0
COLLETON	1,180	0
HAMPTON	5,563	8
JASPER	226	0
DISTRICT TOTALS	7,075	8

SOUTH CAROLINA
 VOTES CAST IN GENERAL ELECTION
 HELD IN SOUTH CAROLINA NOVEMBER 6, 1990

DISTRICT NO 121	HOUSE OF REPRESENTATIVES		
	(D)	(R)	(W)
	G	G	M
	JR	RR	MR
	AE	UE	II
	CG	DS	ST
	KO	IH	CE
	RY	MA	-
		MM	IN

DISTRICT NO 122	HOUSE OF REPRESENTATIVES	
	(D)	(W)
	W	W
	JH	MR
	UI	II
	AT	ST
	NE	CE
	I	-
	TA	IN
	M	

COUNTY			
COLLETON	3,606	2,811	1
DISTRICT TOTALS	3,606	2,811	1

BEAUFORT	1,155	0
JASPER	3,210	5
DISTRICT TOTALS	4,365	5

DISTRICT NO 123	HOUSE OF REP.	
	(R)	(W)
	C	M
	HO	MR
	OR	II
	LK	ST
	LY	CE
		-
		IN

DISTRICT NO 124	HOUSE OF REP.	
	(D)	(R)
	K	B
	HE	AE
	AY	UV
	RS	SE
	RE	TR
	IR	II
	EL	MD
	TI	GE
	NG	

COUNTY		
BEAUFORT	8,942	16
DISTRICT TOTALS	8,942	16

BEAUFORT	4,959	2,314
DISTRICT TOTALS	4,959	2,314

SOLICITOR

SOUTH CAROLINA
VOTES CAST IN GENERAL ELECTION
HELD IN SOUTH CAROLINA NOVEMBER 6, 1990

DISTRICT NO 003 . SOLICITOR		
(D)	(W)	
K	W	
O	R	
A	I	
D	S	
E	C	
J	-	
S	R	
	I	
	N	

COUNTY		
CLARENDON	6,590	0
LEE	5,293	0
SUMTER	13,888	4
WILLIAMSBURG	7,587	0
DISTRICT TOTALS	33,158	4

DISTRICT NO 005 . SOLICITOR		
(D)	(R)	
H	C	
D	R	
I	O	
C	N	
K	L	
O	D	
T	R	
L	E	
I	S	
A	S	
N		

COUNTY		
KERSHAW	6,291	5,952
RICHLAND	36,469	27,423
DISTRICT TOTALS	42,760	33,375

DISTRICT NO 006 . SOLICITOR		
(D)	(W)	
J	W	
U	R	
O	I	
H	S	
N	C	
R	-	
E	I	
	N	

COUNTY		
CHESTER	6,311	0
FAIRFIELD	4,280	4
LANCASTER	9,867	0
DISTRICT TOTALS	20,458	4

DISTRICT NO 012 . SOLICITOR		
(D)	(W)	
S	W	
D	R	
U	I	
D	S	
L	C	
E	-	
Y	I	
	N	
J		
R		

COUNTY		
MARION	5,270	2
DISTRICT TOTALS	5,270	2

DISTRICT NO 013 . SOLICITOR			
(D)	(R)	(W)	
M	R	W	
J	B	M	
O	I	I	
E	L	S	
S	R	T	
O	T	C	
N	S	-	
	O	I	
	N	N	

COUNTY			
GREENVILLE	45,096	33,642	154
PICKENS	10,478	7,457	0
DISTRICT TOTALS	56,374	41,099	154

DISTRICT NO 015 . SOLICITOR				
(D)	(R)	(L)	(W)	
W	S	Q	W	
R	J	R	M	
I	M	I	R	
A	O	I	I	
L	E	C	S	
P	H	L	T	
O	N	M	C	
N	N	A	-	
H	N	I	I	
	Y	R	N	
J	L	A		
		D		
		N		
		T		

COUNTY				
HORRY	15,592	13,948	638	4
DISTRICT TOTALS	15,592	13,948	638	4

DISTRICT NO 016 . SOLICITOR		
(D)	(W)	
M	W	
S	R	
A	I	
D	S	
R	T	
A	C	
	-	
W	I	
	N	

COUNTY		
UNION	7,366	9
DISTRICT TOTALS	7,366	9

ABBEVILLE COUNTY
 VOTES CAST IN GENERAL ELECTION
 HELD IN SOUTH CAROLINA NOVEMBER 06, 1990

	GOVERNOR			LIEUTENANT GOVERNOR			SECRETARY OF STATE			STATE TREASURER			ATTORNEY GENERAL		COMPTROLLER GENERAL			STATE SUPT OF EDUCATION				
	(D)	(R)	(W)	(A)	(D)	(R)	(W)	(D)	(R)	(W)	(D)	(R)	(W)	(D)	(W)	(D)	(L)	(W)	(D)	(R)	(L)	(W)
	TH	RC	MW	JP	HT	HM	MW	JC	HM	MW	HP	BL	MW	HM	MW	MW	DM	MW	CW	MN	JH	MW
	HI	CA	IR	OE	NH	EC	IR	OA	JL	IR	GA	IL	IR	TE	IR	EO	AO	IR	HI	BI	OA	IR
	ET	AM	SI	HE	IE	NM	SI	HM	IL	SI	RT	LN	SI	ED	SI	AR	VR	SI	AL	AE	HR	SI
	OC	RP	CT	NPL	CO	RA	CT	NP	ME	CT	AT	LD	CT	TL	RR	IR	IR	RR	RL	RL	NL	CT
	HEL	ROE	-	RES	OR	YS	-	TE	-	-	DE	ER	-	RO	-	DI	C	-	LI	BS	NE	-
	LL	LL	I	J	AR	T	I	LL	I	I	YR	-	I	AC	I	ES	C	I	IA	AE	TE	-
											LN			VK					EM	RN		I
														S					S	A		N
		AJR																		S		
PRECINCTS																						
ABBEVILLE NO. 1	181	656	0	0	540	310	0	388	450	0	563	295	0	608	0	419	27	0	375	442	8	0
ABBEVILLE NO. 2	308	207	0	7	407	96	0	358	128	0	408	87	0	425	0	404	19	0	356	238	3	0
ABBEVILLE NO. 3	97	214	0	0	202	86	0	183	116	0	233	73	0	202	0	249	9	0	174	126	1	0
ABBEVILLE NO. 4	114	187	0	12	213	93	0	200	102	0	242	64	0	246	0	249	4	0	189	115	2	0
ABBEVILLE MILL	27	119	0	5	104	50	0	84	52	0	119	31	0	116	0	110	4	0	91	55	0	0
ANTREVILLE	123	229	0	15	247	117	0	214	147	0	261	97	0	285	0	276	0	0	202	152	11	0
BROADMOUTH	5	67	0	2	29	42	0	33	37	0	34	36	0	45	0	44	5	0	28	41	1	0
CALHOUN FALLS 1	223	216	0	11	336	80	0	344	65	0	384	44	0	363	0	367	15	0	311	99	7	0
CALHOUN FALLS 2	57	121	0	0	133	50	0	136	51	0	162	33	0	155	0	153	10	0	118	65	2	0
CENTRAL	35	43	0	4	66	14	0	57	21	0	67	13	0	73	0	72	0	0	59	20	1	0
COLD SPRINGS	16	136	0	5	104	53	0	73	78	0	136	49	0	116	0	112	8	0	81	78	0	0
DONALDS	68	210	0	9	186	102	0	158	124	0	173	108	0	209	0	202	12	0	136	144	6	0
DUE WEST	182	270	0	11	296	164	0	242	206	0	296	154	0	337	0	335	11	0	247	199	0	0
HAMPTON	5	14	0	0	12	4	0	12	5	0	12	5	0	16	0	16	0	0	11	6	0	0
HILLVILLE	38	45	0	2	57	29	0	57	28	0	69	15	0	74	0	72	6	0	46	38	0	0
HALL'S STORE	63	222	0	8	201	86	0	158	120	0	189	82	0	220	0	214	8	0	145	126	1	0
KEDWEE	23	83	0	6	87	37	0	73	46	0	83	34	0	96	0	87	5	0	61	55	3	0
LEVEL LAND	50	52	0	3	70	29	0	66	31	0	74	25	0	80	0	81	6	0	62	33	1	0
LOWNDESVILLE 1	26	39	0	1	57	11	0	52	18	0	67	5	0	64	0	65	2	0	48	22	0	0
LOWNDESVILLE 2	22	31	0	3	41	11	0	41	11	0	47	7	0	47	0	47	1	0	35	16	0	0
LEBANON	26	164	0	2	106	85	0	87	100	0	138	51	0	141	0	143	10	0	85	96	5	0
MOUNTAIN VIEW	25	124	0	3	101	50	0	95	56	0	120	32	0	123	0	113	9	0	74	69	3	0
ROCK SPRINGS	24	70	0	4	66	31	0	53	42	0	69	28	0	74	0	72	3	0	56	44	0	0
HATTS	43	66	0	10	85	33	0	72	42	0	88	32	0	95	0	92	8	0	62	51	4	0
BARRIER FREE	0	0	0	0	0	0	0	0	0	0	0	0	0	0	0	0	0	0	0	0	0	0
ABSENTEE	24	78	0	2	66	40	0	55	50	0	75	31	0	85	0	81	8	0	50	54	1	0
CURBSIDE	0	0	0	0	0	0	0	0	0	0	0	0	0	0	0	0	0	0	0	0	0	0
CHALLENGE BALLO	0	0	0	0	0	0	0	0	0	0	0	0	0	0	0	0	0	0	0	0	0	0
COUNTY TOTALS	1,805	3,663	0	125	3,812	1,703	0	3,291	2,126	0	4,109	1,431	0	4,295	0	4,075	190	0	3,102	2,384	60	0

ABBEVILLE COUNTY
 VOTES CAST IN GENERAL ELECTION
 HELD IN SOUTH CAROLINA NOVEMBER 06, 1990

PRECINCTS	ADJUTANT GENERAL			COHM OF AGRICULTURE			U S SENATE					REP IN CONGRESS		HOUSE OF REPRESENTATIVES				PROBATE JUDGE	CORONER	COUNTY AUDITOR	COUNTY TREAS	COUNTY COUNCIL				
	(D)	(R)	(W)	(D)	(R)	(W)	(D)	(R)	(L)	(W)	(A)	(D)	(R)	(D)	(D)	(D)	(D)	(D)	(R)	(D)	(D)	(D)	(D)	(D)	(D)	(D)
	M	T	H	T	T	M	B	S	H	M	M	B	R	T	S	C	M	J	D	H	H	H	H	C	F	
	E	O	I	O	I	O	O	T	I	A	B	A	R	O	M	M	A	C	A	A	A	A	A	A	A	
	S	R	R	R	R	R	N	T	L	R	E	Y	H	R	R	A	P	P	S	S	S	S	S	S	S	
	R	M	C	M	M	C	I	I	F	I	T	N	O	O	O	O	O	O	O	O	O	O	O	O	O	
	N	N	T	A	A	T	N	H	A	N	O	T	L	E	E	L	L	L	R	R	R	R	R	R	R	
	A	X	I	H	A	I	H	D	M	C	R	P	D	N	D	P	F	D	A	B	R	R	R	R	R	
	T		N	M	N	M	A	H	N																	
ABBEVILLE NO. 1	510	313	0	413	394	0	229	613	5	0	2	493	368	0	691	0	773	428	441	783	785	0	0	0	0	
ABBEVILLE NO. 2	369	105	0	381	101	0	298	191	5	0	4	416	95	0	465	0	483	373	148	491	488	0	0	0	0	
ABBEVILLE NO. 3	193	61	0	139	70	0	116	180	2	0	4	192	78	0	57	0	55	151	122	50	53	0	52	0	0	
ABBEVILLE NO. 4	214	79	0	207	84	0	129	173	0	0	4	218	96	0	272	0	295	179	137	297	294	0	121	0	0	
ABBEVILLE MILL	84	55	0	86	46	0	54	101	1	0	0	108	51	0	158	0	149	97	56	137	143	0	0	0	0	
ANTREVILLE	230	119	0	220	137	0	147	199	6	0	5	230	138	0	319	0	345	173	196	338	339	0	0	273	0	
BROADMOUTH	36	31	0	34	36	0	18	51	0	0	1	42	30	0	0	65	62	38	37	64	68	66	0	0	0	
CALHOUN FALLS 1	334	58	0	283	114	0	209	203	1	0	2	369	83	0	416	0	415	335	100	399	417	0	296	0	0	
CALHOUN FALLS 2	118	59	0	117	59	0	70	108	4	0	3	147	43	0	169	0	181	130	60	181	181	0	52	0	0	
CENTRAL	65	14	0	66	16	0	47	31	0	0	1	64	17	0	0	77	78	55	28	78	78	0	0	0	0	
COLD SPRINGS	88	57	0	86	65	0	38	115	3	0	3	99	62	0	16	122	148	63	100	149	151	0	0	0	0	
DONALDS	164	114	0	138	138	0	94	186	2	0	2	189	103	0	36	217	262	152	136	267	263	257	0	0	0	
DUE WEST	283	155	0	256	180	0	200	250	7	0	1	311	160	0	377	0	399	283	176	393	394	33	0	269	0	
HAMPTON	13	4	0	14	3	0	5	11	0	0	0	10	7	0	19	0	19	3	16	19	18	0	0	18	0	
HILLVILLE	65	16	0	68	15	0	39	42	3	0	1	57	30	0	0	81	84	55	31	82	84	0	0	0	0	
HALL'S STORE	182	79	0	167	111	0	90	185	0	0	3	200	87	0	0	278	261	214	66	268	270	272	0	0	0	
KEOWEE	74	37	0	80	35	0	39	82	1	0	1	97	33	0	107	0	110	61	56	109	114	0	0	110	0	
LEVEL LAND	60	36	0	65	33	0	50	44	3	0	1	76	27	0	87	0	85	39	62	82	83	0	0	82	0	
LOHNDESVILLE 1	52	13	0	61	8	0	40	30	1	0	0	59	11	0	64	0	69	48	23	64	68	0	0	5	0	
LOHNDESVILLE 2	34	16	0	30	16	0	33	16	0	0	0	37	18	0	53	0	54	36	21	55	54	0	5	0	0	
LEBANON	106	73	0	87	100	0	52	136	1	0	0	107	83	0	168	0	182	105	87	182	181	0	66	0	0	
MOUNTAIN VIEW	94	49	0	84	61	0	39	109	4	0	0	96	56	0	116	0	139	72	81	140	139	0	0	0	0	
ROCK SPRINGS	57	43	0	61	37	0	34	63	0	0	3	69	30	1	0	94	94	61	36	94	94	92	0	0	0	
WATTS	75	38	0	79	36	0	58	59	2	0	1	80	37	0	96	0	106	80	32	104	103	0	99	0	0	
BARRIER FREE	0	0	0	0	0	0	0	0	0	0	0	0	0	0	0	0	0	0	0	0	0	0	0	0	0	0
ABSENTEE	72	30	0	53	53	0	32	69	2	0	1	66	41	0	82	13	97	58	47	97	95	8	9	8	0	
CURBSIDE	0	0	0	0	0	0	0	0	0	0	0	0	0	0	0	0	0	0	0	0	0	0	0	0	0	0
CHALLENGE BALLO	0	0	0	0	0	0	0	0	0	0	0	0	0	0	0	0	0	0	0	0	0	0	0	0	0	0
COUNTY TOTALS	3,572	1,652	0	3,275	1,948	0	2,160	3,247	53	0	43	3,832	1,784	1	3,748	947	4,945	3,289	2,295	4,923	4,957	728	700	760	0	

ABBEVILLE COUNTY
 VOTES CAST IN GENERAL ELECTION
 HELD IN SOUTH CAROLINA NOVEMBER 06, 1990

118

PRECINCTS	REFERENDUM		CO SOIL WATER COMM			
	DIST NO 001	DIST NO 00	(F)	(O)	(W)	(H)
ABBEVILLE NO. 1	376	483	0	0	259	417
ABBEVILLE NO. 2	231	267	0	0	74	128
ABBEVILLE NO. 3	129	198	0	0	6	10
ABBEVILLE NO. 4	119	199	0	0	79	132
ABBEVILLE HILL	38	107	0	0	30	53
ANTREVILLE	142	226	0	0	115	126
BROADMOUTH	17	57	0	0	23	18
CALHOUN FALLS 1	150	296	2	0	67	116
CALHOUN FALLS 2	58	139	0	0	49	58
CENTRAL	35	42	0	0	19	20
COLD SPRINGS	51	112	1	3	71	99
DONALDS	55	234	1	1	132	92
DUE WEST	180	285	6	1	128	122
HAMPTON	5	13	0	0	14	12
HILLVILLE	36	51	0	1	46	25
HALL'S STORE	70	221	0	0	48	51
KEOWEE	27	103	0	0	60	43
LEVEL LAND	22	84	0	0	42	34
LOWNDESVILLE 1	32	39	0	0	13	19
LOWNDESVILLE 2	13	47	0	0	12	19
LEBANON	63	129	0	0	72	121
MOUNTAIN VIEW	82	115	0	0	53	74
ROCK SPRINGS	24	71	0	0	23	23
WATTS	50	68	0	0	22	42
BARRIER FREE	0	0	0	0	0	0
ABSENTEE	47	60	0	0	48	53
CURBSIDE	0	0	0	0	0	0
CHALLENGE BALLO	0	0	0	0	0	0
COUNTY TOTALS	2,052	3,646	10	6	1,505	1,907

AIKEN COUNTY
CAST IN GENERAL ELECTION
HELD SOUTH CAROLINA NOVEMBER 06, 1990

PRECINCTS	GOVERNOR		LIEUTENANT GOVERNOR		SECRETARY OF STATE		STATE TREASURER		ATTORNEY GENERAL		COMPTROLLER GENERAL		STATE SUPT OF EDUCATION									
	(D) H E L L	(R) C A M P B E L L	(W) M I S T E N	(A) J O H N S O E P H A N	(D) T H O M A S K O D O R E	(R) H E N R Y S T E R	(W) M A R I S T E N	(D) J O H N H E S	(R) M A R I S T E N	(W) M A R I S T E N	(D) P A T R I C K D E R S L O G H	(R) L I N D E R	(W) M A R I S T E N	(D) M A R I S T E N	(W) M A R I S T E N	(L) D O R A V I D S C	(W) M A R I S T E N	(D) C W I T A L I A M S	(R) M A R I S T E N	(L) J O H N H E S	(W) M A R I S T E N	
AIKEN NO. 1	52	549	4	0	230	363	2	204	395	1	228	365	1	429	12	372	07	5	115	465	23	0
AIKEN NO. 2	352	126	0	3	403	71	0	403	66	0	405	57	2	447	5	430	22	2	379	80	7	1
AIKEN NO. 3	90	300	2	12	200	211	0	189	216	0	205	203	0	314	3	273	62	2	146	234	27	0
AIKEN NO. 4	347	69	1	5	372	28	4	373	30	2	365	24	7	396	0	384	11	0	357	42	5	5
AIKEN NO. 5	163	474	6	14	317	333	1	287	361	0	311	322	0	502	8	445	89	0	206	415	30	1
AIKEN NO. 6	76	673	6	13	224	537	2	189	567	0	244	507	1	494	8	426	106	10	132	606	27	1
BATH NO. 7	124	183	2	16	200	112	1	211	102	0	204	102	0	277	3	249	42	2	181	111	24	0
DEECH ISLAND 8	126	221	3	14	179	174	1	197	160	1	178	167	2	304	7	257	57	1	161	171	19	1
BELVEDERE NO. 9	67	354	2	10	161	263	1	174	243	3	177	238	3	332	7	294	71	1	128	277	22	1
CAROLINA HTS 10	150	120	1	5	192	78	0	194	75	1	167	75	1	235	0	223	10	2	171	91	10	0
CHINA SPRGS 11	178	156	5	7	221	118	0	218	114	0	220	109	0	299	4	265	51	1	202	110	28	0
CLEARWATER 12	105	193	1	8	171	123	3	183	112	1	191	104	2	265	11	234	41	3	150	123	21	2
COLLEGE ACRE 13	64	467	5	8	158	382	1	131	396	2	167	360	2	378	9	317	97	5	99	406	28	2
EUREKA NO. 14	63	150	0	3	100	116	0	100	115	0	100	115	0	189	4	159	35	1	83	122	10	0
GLOVERVILLE 15	51	275	2	9	142	182	1	142	182	0	152	167	0	267	7	225	51	6	131	168	28	0
GRANITEVILLE 16	165	357	1	16	287	245	4	286	244	2	304	224	1	480	7	414	68	0	260	260	20	1
JACKSON NO. 17	124	519	2	25	230	434	2	243	409	2	257	392	3	500	13	430	111	0	218	404	36	3
LANGLEY NO. 18	82	333	0	15	201	221	3	221	196	1	228	182	4	344	20	284	88	4	179	200	42	0
LYNHODD NO. 19	74	281	4	14	171	198	1	194	171	2	183	171	2	294	10	255	66	4	147	195	26	0
HILLBROOK NO. 20	93	1,047	6	14	300	854	1	244	894	0	299	825	0	704	33	610	200	0	185	914	47	0
MONTNETA NO. 21	72	222	1	2	127	168	0	129	164	0	129	164	0	184	1	163	23	0	113	177	3	0
MONTMORENCI 22	52	243	2	7	106	195	0	114	183	0	117	175	0	218	11	190	45	2	92	195	13	0
NEW ELLENTON 23	183	410	3	18	304	304	2	279	321	1	291	302	1	476	16	399	113	4	239	337	34	0
NEW HOLLAND 24	27	123	1	8	72	87	0	71	85	0	74	83	0	133	5	115	23	1	62	95	4	0
N AUGUSTA NO 25	56	222	0	4	110	162	0	115	159	0	112	154	1	198	4	174	31	0	82	184	8	0
N AUGUSTA NO 26	137	596	4	10	260	473	0	254	464	2	257	461	1	537	11	475	99	4	211	484	33	3
N AUGUSTA NO 27	31	686	2	14	197	530	1	147	563	0	195	516	1	493	7	443	102	2	101	589	26	0
N AUGUSTA NO 28	51	758	3	11	222	600	1	180	624	2	206	597	1	534	17	483	117	4	126	651	33	2
N AUGUSTA NO 29	47	183	0	2	104	125	0	109	116	0	109	110	0	188	5	163	32	3	64	151	13	0
OAK GROVE NO 30	19	89	0	8	39	80	0	46	74	0	46	74	0	82	1	67	13	1	25	84	9	0
PERRY NO. 31	78	159	1	17	157	75	1	133	98	1	154	76	9	210	7	190	33	1	135	93	9	0
SALLEY NO. 32	96	145	3	5	160	87	0	147	94	1	162	82	2	224	6	200	32	3	141	96	10	1
SHAHS FORK 33	31	110	0	3	56	88	0	49	93	0	48	94	0	109	4	86	30	2	44	93	3	0
SHILOH NO. 34	64	257	2	5	119	205	3	129	198	1	136	182	2	258	7	209	63	4	105	207	16	1
SIX POINTS 35	52	456	1	18	189	334	2	182	326	3	203	305	0	394	11	342	87	6	121	374	24	2
TABERNAACLE 36	52	71	1	5	73	57	0	74	56	0	74	56	0	112	2	98	18	1	74	55	2	0
TALATHIA NO. 37	226	446	1	15	319	358	2	340	338	1	343	327	0	553	25	463	121	0	295	343	43	0
VAUCLUSE NO. 38	38	142	0	5	75	103	1	74	105	1	78	97	0	153	5	135	34	2	60	103	15	0
WAGENER NO. 39	145	353	5	17	271	243	1	257	259	0	299	214	0	436	20	405	59	0	237	267	14	0
WARD NO. 40	119	165	1	6	166	128	1	165	126	1	174	119	1	238	6	203	53	1	135	143	18	1
WARRENVILLE 41	70	309	0	15	164	222	2	178	207	0	188	193	1	337	12	260	85	4	145	215	30	1
WHITE POND 42	84	84	0	3	93	74	0	93	72	1	92	72	0	128	4	116	19	2	88	75	5	0
WINDSOR NO. 43	52	169	0	9	91	138	1	98	131	0	94	131	0	185	8	150	49	2	80	132	19	0
BELVEDERE NO 44	83	398	3	8	190	292	1	189	289	0	176	295	2	376	13	342	71	4	158	297	26	1
BELVEDERE NO 45	250	665	3	19	411	525	1	412	513	2	416	500	2	734	21	642	149	6	329	546	55	1
SIX POINTS 46	192	306	3	5	277	216	4	291	204	2	288	202	2	400	10	363	59	2	232	235	27	2
AIKEN NO. 47	64	581	9	22	192	473	4	152	512	2	196	450	0	434	23	372	119	5	104	535	27	0
HAMOND NO. 48	98	339	1	21	164	278	0	197	248	0	194	244	0	368	9	318	67	0	154	267	24	2
WILLOW SPRGS 49	108	665	3	16	275	511	1	292	485	1	293	478	2	624	14	533	134	6	238	516	34	0
BREEZY HILL 50	99	291	0	13	194	205	1	206	191	1	210	185	1	348	13	308	62	4	173	200	29	0
JORDANTOWN 51	44	241	1	7	106	184	0	96	192	0	98	187	0	221	5	183	57	2	75	201	15	0
LEVELS NO. 52	107	563	7	20	244	443	4	239	437	1	260	401	2	527	22	439	122	9	184	468	30	1
HOLLOW CREEK 53	99	1,341	6	29	350	1,114	1	311	1,137	0	360	1,053	1	947	32	828	236	16	225	1,177	48	1
N AUGUSTA NO 54	61	180	1	5	102	142	1	100	141	1	96	141	1	184	7	158	34	4	71	162	8	1
N AUGUSTA NO 55	45	406	3	5	134	316	1	129	309	0	142	296	0	310	6	271	59	4	98	336	12	0
COUCHTON NO. 56	100	216	2	9	149	175	1	142	182	0	149	171	0	248	9	198	68	3	110	180	37	0
REDD'S BRNCH 57	19	199	0	7	70	150	0	65	156	0	70	146	0	164	12	132	45	0	46	160	15	0
FOX CREEK NO 58	44	688	0	8	154	497	0	139	504	0	144	494	0	427	11	374	107	5	105	524	17	0
TOWN CREEK 59	31	195	1	2	71	154	1	82	141	1	72	147	0	184	9	157	34	6	67	149	7	0
BARRIER FREE	0	0	0	0	0	0	0	0	0	0	0	0	0	0	0	0	0	0	0	0	0	0
ABSENTEE	88	436	3	12	210	326	0	177	357	0	187	344	1	337	12	313	70	3	145	371	19	0
CURBSIDE	0	0	0	0	0	0	0	0	0	0	0	0	0	0	0	0	0	0	0	0	0	0
CHALLENGE BALLO	0	0	0	0	0	0	0	0	0	0	0	0	0	0	0	0	0	0	0	0	0	0
COUNTY TOTALS	5,868	20,853	130	634	11,236	15,880	67	10,956	15,909	44	11,539	15,031	50	20,653	592	10,006	4,147	233	8,919	16,861	1,294	56

AIKEN COUNTY
 VOTES CAST IN GENERAL ELECTION
 HELD IN SOUTH CAROLINA NOVEMBER 06, 1990

PRECINCTS	ADJUTANT GENERAL			COMM OF AGRICULTURE			U S SENATE					REPRESENTATIVE IN CONGRESS		
	(D) M E S T O H N A N T	(R) T H O E M N D R I X	(W) M W I R S I C T E I N	(D) T T O R M A N H	(R) T L I E N S D A L	(W) M W I R S I C T E I N	(D) B C O U B N N I N G H A M	(R) S H R U R O M O N D	(L) W G I R L F I F A M H	(W) M W I R S I C T E I N	(A) M M A E R T I T O S N C	DIST NO 003		
												(D) D U R L I E R K	(R) R H A A Y S K E T	(W) M W I R S I C T E I N
AIKEN NO. 1	223	359	21	153	433	11	119	459	27	4	41	279	329	11
AIKEN NO. 2	398	66	01	383	81	31	336	119	7	1	61	429	51	31
AIKEN NO. 3	203	199	01	173	250	01	152	235	19	0	71	210	200	01
AIKEN NO. 4	361	30	51	371	35	11	349	53	7	0	41	401	24	11
AIKEN NO. 5	319	315	21	256	360	11	200	422	27	3	101	351	311	01
AIKEN NO. 6	240	497	11	157	567	01	154	573	28	1	61	273	478	21
BATH NO. 7	195	108	11	191	124	01	141	150	25	0	31	229	98	01
BEECH ISLAND 8	173	172	01	167	180	11	131	205	14	0	41	222	138	01
BELVEDERE NO. 9	145	269	21	157	253	21	128	277	22	3	61	204	227	11
CAROLINA HTS 10	194	74	01	185	75	11	149	119	7	0	11	224	55	01
CHINA SPRGS 11	221	111	01	206	126	01	179	142	17	1	71	249	102	01
CLEARWATER 12	175	117	21	176	115	21	126	157	16	1	71	210	101	01
COLLEGE ACRE 13	171	354	21	131	390	11	113	401	23	1	51	213	328	21
EUREKA NO. 14	92	122	01	92	124	11	77	127	8	0	9	121	98	01
GLOVERVILLE 15	132	186	01	124	195	11	74	247	14	1	41	189	145	11
GRANITEVILLE 16	310	221	11	254	272	11	206	316	14	0	41	333	207	01
JACKSON NO. 17	239	409	31	219	436	41	156	482	28	1	81	325	350	41
LANGLEY NO. 18	195	214	01	194	217	31	123	273	33	0	91	248	183	31
LYNHOOD NO. 19	176	183	11	157	208	31	89	262	21	0	81	198	175	21
MILLBROOK NO 20	328	781	21	271	829	11	239	850	62	3	71	429	731	01
MONETTA NO. 21	112	178	01	103	189	01	74	212	7	0	21	138	158	01
MONTHORENCI 22	122	173	01	96	198	11	73	214	7	0	91	155	149	21
NEW ELLENTON 23	270	326	41	257	337	11	226	351	27	2	81	359	255	21
NEW HOLLAND 24	80	81	01	48	114	01	42	111	5	0	41	87	75	01
N AUGUSTA NO 25	100	168	01	102	162	01	91	177	6	0	41	142	139	01
N AUGUSTA NO 26	235	474	21	236	462	21	198	504	28	2	141	340	391	11
N AUGUSTA NO 27	153	548	01	141	551	11	117	575	27	0	101	282	446	11
N AUGUSTA NO 28	173	621	11	168	616	01	158	618	35	0	101	293	516	51
N AUGUSTA NO 29	93	133	01	93	128	01	78	147	7	0	41	137	96	01
OAK GROVE NO 30	39	80	01	42	79	01	23	88	5	0	41	51	71	01
PERRY NO. 31	150	85	01	115	122	01	90	137	7	1	21	180	56	01
SALLEY NO. 32	169	74	21	128	117	21	96	141	7	1	51	189	62	01
SHAHS FORK 33	52	87	01	37	102	01	49	85	6	0	31	69	71	01
SHILOH NO. 34	124	196	11	97	225	01	82	229	13	0	61	151	176	11
SIX POINTS 35	193	315	21	139	367	11	114	381	23	2	91	219	307	01
TABERNACLE 36	74	54	01	67	63	11	51	77	1	0	11	91	39	01
TALATHA NO. 37	322	344	21	307	358	21	268	392	38	1	81	406	282	21
VAUCLUSE NO. 38	75	96	11	60	115	01	43	125	10	0	41	90	89	11
HAGENER NO. 39	296	216	01	225	284	11	160	340	15	0	61	340	178	11
WARD NO. 40	149	144	01	157	133	01	128	145	17	1	31	176	121	11
HARRENVILLE 41	155	231	21	144	235	41	99	271	25	0	21	223	176	11
WHITE POND 42	95	68	01	94	71	01	80	79	7	0	11	102	64	01
WINDSOR NO. 43	92	132	21	99	129	11	73	144	12	0	31	113	118	11
BELVEDERE NO 44	175	295	21	160	308	21	117	341	24	0	71	237	252	11
BELVEDERE NO 45	387	527	21	367	536	41	321	566	44	8	121	496	443	41
SIX POINTS 46	277	210	21	240	242	11	216	258	20	0	31	305	197	11
AIKEN NO. 47	188	453	31	144	506	31	148	489	41	4	31	224	444	51
HAMMOND NO. 48	179	259	21	170	265	21	155	274	21	2	71	245	219	11
WILLOW SPRGS 49	283	489	41	272	504	11	170	594	30	1	91	371	433	11
BREEZY HILL 50	204	191	11	161	236	01	138	241	19	2	21	229	173	11
JORDANTOWN 51	182	184	21	88	200	01	92	184	12	0	71	124	166	31
LEVELS NO. 52	240	421	31	201	467	21	168	471	37	2	151	325	369	11
HOLLOW CREEK 53	380	1,023	21	244	1,148	21	243	1,157	63	2	121	566	899	11
N AUGUSTA NO 54	101	136	11	99	135	11	85	146	10	1	11	121	123	11
N AUGUSTA NO 55	122	310	01	113	321	01	101	334	16	3	71	204	255	21
COUCHTON NO. 56	145	173	01	120	201	01	114	187	24	0	31	160	165	01
REDD'S BRNCH 57	60	160	01	62	154	11	54	155	10	1	11	81	142	11
FOX CREEK NO 58	127	509	01	120	505	11	90	535	27	1	51	249	406	01
TOWN CREEK 59	74	145	11	64	157	01	59	165	7	0	01	110	120	01
BARRIER FREE	0	0	01	0	0	01	0	0	0	0	01	0	0	01
ABSENTEE	171	349	01	142	381	01	133	376	21	0	71	216	322	21
CURBSIDE	0	0	01	0	0	01	0	0	0	0	01	0	0	01
CHALLENGE BALLO	0	0	01	0	0	01	0	0	0	0	01	0	0	01
COUNTY TOTALS	11,036	15,445	681	9,737	16,713	641	8,038	17,885	1,180	52	3381	13,933	15,494	641

0578

AIKEN COUNTY
VOTES CAST IN GENERAL ELECTION
HELD IN SOUTH CAROLINA NOVEMBER 06, 1990

PRECINCTS	HOUSE OF REPRESENTATIVES																	
	DIST NO 039		DIST NO 081		DIST NO 082		DIST NO 083			DIST NO 084			DIST NO 086					
	(D) L A M R R Y E	(R) C H A M C	(M) M H I R S I C T E N	(D) R D E M I C K	(M) M I R S I C T E N	(D) K E L L E Y P A U L	(R) C J A Y C H E S O N	(M) M I R S I C T E N	(D) D D O E N Y	(R) H T O F M F	(L) D H J A M L I L T O M	(M) M I R S I C T E N	(D) S J A M T E H S	(R) R D O S R E L L D	(M) M I R S I C T E N	(D) H O L W A R D T O M	(R) S C H A R P L E S	(M) M I R S I C T E N
AIKEN NO. 1	0	0	0	446	66	0	0	0	0	0	0	0	0	0	0	0	0	0
AIKEN NO. 2	0	0	0	469	0	0	0	0	0	0	0	0	0	0	0	0	0	0
AIKEN NO. 3	0	0	0	326	22	0	0	0	0	0	0	0	0	0	0	0	0	0
AIKEN NO. 4	0	0	0	412	7	0	0	0	0	0	0	0	0	0	0	0	0	0
AIKEN NO. 5	0	0	0	511	64	0	0	0	0	0	0	0	0	0	0	0	0	0
AIKEN NO. 6	0	0	0	478	164	0	0	0	0	0	0	0	0	0	0	0	0	0
BATH NO. 7	0	0	0	0	0	0	0	0	0	0	0	0	0	0	0	0	0	0
BEECH ISLAND 8	0	0	0	0	0	0	0	0	0	0	0	229	181	0	0	0	0	0
BELVEDERE NO. 9	0	0	0	0	0	0	0	0	124	264	27	2	0	240	121	0	0	0
CAROLINA HTS 10	0	0	0	0	0	0	0	0	151	187	12	0	7	0	0	0	0	0
CHINA SPROS 11	0	0	0	5	0	224	100	0	0	0	0	0	0	0	0	0	0	0
CLEARWATER 12	0	0	0	0	0	0	0	0	0	0	0	0	200	111	0	0	0	0
COLLEGE ACRE 13	0	0	0	0	0	0	0	0	0	0	0	0	0	0	0	0	0	0
EUREKA NO. 14	0	0	0	0	0	127	91	0	0	0	0	0	0	0	0	152	392	0
GLOVERVILLE 15	0	0	0	0	0	0	0	0	0	0	0	0	0	215	124	0	0	0
GRANITEVILLE 16	0	0	0	0	0	2	1	0	0	0	0	0	0	366	174	1	0	0
JACKSON NO. 17	0	0	0	0	0	0	0	0	0	0	0	0	0	301	264	2	59	39
LANGLEY NO. 18	0	0	0	0	0	0	0	0	0	0	0	0	0	316	124	1	0	0
LYNWOOD NO. 19	0	0	0	0	0	0	0	0	0	0	0	0	0	214	162	2	0	0
HILLBROOK NO 20	0	0	0	741	143	0	0	0	0	0	0	0	0	0	0	0	0	0
MONETTA NO. 21	125	166	0	0	0	0	0	0	0	0	0	0	0	0	0	0	0	0
MONTHORENCI 22	0	0	0	25	1	0	0	0	0	0	0	0	0	0	0	0	0	0
NEW ELLENTON 23	0	0	0	0	0	0	0	0	0	0	0	0	0	0	0	79	204	11
NEW HOLLAND 24	0	0	0	0	0	0	0	0	0	0	0	0	0	0	0	324	269	41
N AUGUSTA NO 25	0	0	0	0	0	0	0	0	0	0	0	0	0	0	0	59	114	0
N AUGUSTA NO 26	0	0	0	0	0	0	0	0	90	179	9	0	0	0	0	0	0	0
N AUGUSTA NO 27	0	0	0	0	0	0	0	0	249	471	30	0	0	0	0	0	0	0
N AUGUSTA NO 28	0	0	0	0	0	0	0	0	144	557	33	0	0	0	0	0	0	0
N AUGUSTA NO 29	0	0	0	0	0	0	0	0	163	631	35	1	0	0	0	0	0	0
N AUGUSTA NO 30	0	0	0	0	0	0	0	0	95	127	12	1	0	0	0	0	0	0
OAK GROVE NO 30	0	0	0	0	0	0	0	0	0	0	0	0	0	0	0	0	0	0
FERRY NO. 31	0	0	0	0	0	0	0	0	0	0	0	0	0	0	0	31	68	11
SALLEY NO. 32	0	0	0	0	0	0	0	0	0	0	0	0	0	0	0	96	140	0
SHAHS FORK 33	0	0	0	0	0	57	86	0	0	0	0	0	0	0	0	188	141	11
SHILOH NO. 34	0	0	0	0	0	146	178	2	0	0	0	0	0	0	0	0	0	0
SIX POINTS 35	0	0	0	487	36	0	0	0	0	0	0	0	0	0	0	0	0	0
TABERNACLE 36	0	0	0	0	0	0	0	0	0	0	0	0	0	0	0	0	0	0
TALATHA NO. 37	0	0	0	0	0	0	0	0	0	0	0	0	0	0	0	51	61	0
VAUCLUSE NO. 38	0	0	0	0	0	95	60	1	0	0	0	0	78	47	0	241	399	11
WAGENER NO. 39	0	0	0	0	0	0	0	0	0	0	0	0	0	0	0	0	0	0
WARD NO. 40	199	44	2	0	0	44	88	0	0	0	0	0	0	0	0	153	368	21
WARRENVILLE 41	0	0	0	44	0	0	0	0	0	0	0	0	0	0	0	0	0	0
WHITE POND 42	0	0	0	0	0	0	0	0	0	0	0	0	220	129	1	0	0	0
WINDSOR NO. 43	0	0	0	0	0	0	0	0	0	0	0	0	0	0	0	85	78	0
BELVEDERE NO 44	0	0	0	0	0	0	0	0	154	300	35	0	0	0	0	75	156	11
BELVEDERE NO 45	0	0	0	0	0	0	0	0	383	521	47	0	0	0	0	0	0	0
SIX POINTS 46	0	0	0	363	25	27	12	0	0	0	0	0	10	14	0	0	0	0
AIKEN NO. 47	0	0	0	454	103	0	0	0	0	0	0	0	0	0	0	0	0	0
HAMMOND NO. 48	0	0	0	0	0	0	0	0	0	0	0	0	0	314	146	2	0	0
WILLOW SPRGS 49	0	0	0	0	0	0	0	0	0	0	0	0	0	369	438	2	0	0
BREEZY HILL 50	0	0	0	0	0	13	16	0	0	0	0	0	0	257	189	0	0	0
JDRDANTOWN 51	0	0	0	0	0	0	0	0	0	0	0	0	0	138	153	1	0	0
LEVELS NO. 52	0	0	0	555	33	0	0	0	0	0	0	0	0	0	0	0	0	0
HOLLON CREEK 53	0	0	0	182	12	0	0	0	0	0	0	0	0	0	0	250	1,052	51
N AUGUSTA NO 54	0	0	0	0	0	0	0	0	99	129	15	2	0	0	0	0	0	0
N AUGUSTA NO 55	0	0	0	0	0	0	0	0	115	327	14	0	0	0	0	0	0	0
COUCHTON NO. 56	0	0	0	19	0	0	0	0	0	0	0	0	0	0	0	112	162	0
REDD'S BRNCH 57	0	0	0	168	13	0	0	0	0	0	0	0	0	0	0	0	0	0
FOX CREEK NO 58	0	0	0	0	0	0	0	0	143	481	38	3	0	0	0	0	0	0
TOWN CREEK 59	0	0	0	0	0	0	0	0	0	0	0	0	160	72	0	0	0	0
BARRIER FREE	0	0	0	0	0	0	0	0	0	0	0	0	0	0	0	0	0	0
ABSENTEE	0	2	0	151	18	13	11	0	32	64	3	0	26	20	0	37	68	11
CURSIDE	0	0	0	0	0	0	0	0	0	0	0	0	0	0	0	0	0	0
CHALLENGE BALLO	0	0	0	0	0	0	0	0	0	0	0	0	0	0	0	0	0	0
COUNTY TOTALS	254	212	2	5,645	719	748	671	3	1,944	4,178	502	9	3,664	2,529	12	1,905	3,704	171

AIKEN COUNTY
 VOTES CAST GENERAL ELECTION
 HELD IN SOUTH CAROLINA NOVEMBER 06, 1990

COUNTY COUNCIL

PRECINCTS	DIST NO 001			DIST NO 002			DIST NO 005			DIST NO 006					
	(D) R K A M T L H S Y	(L) J P O A H R K N E I R E	(W) M H I R S T C T E - I N	(D) M H E I D L W L E L L	(R) B J L A A N H E D S L	(L) B W L A T I K R I N H C S	(W) M H I R S T C T E - I N	(D) R O S B W E A R L D M	(R) D G U E C N K E E T T	(L) T H I O L M U L T I P L I C I T Y	(W) M H I R S T C T E - I N	(D) R E O N S O E L H I A S R H Y	(R) Y R O U N N O I E	(L) J C O A C H E S R A T N	(W) M H I R S T C T E - I N
AIKEN NO. 1	0	0	0	0	0	0	0	0	0	0	0	0	0	0	0
AIKEN NO. 2	0	0	0	0	0	0	0	0	0	0	0	170	3	0	11
AIKEN NO. 3	0	0	0	0	0	0	0	0	0	0	0	0	0	0	0
AIKEN NO. 4	0	0	0	0	0	0	0	0	0	0	0	0	0	0	0
AIKEN NO. 5	0	0	0	0	0	0	0	0	0	0	0	0	0	0	0
AIKEN NO. 6	0	0	0	0	0	0	0	0	0	0	0	0	0	0	0
BATH NO. 7	0	0	0	0	0	0	0	0	0	0	0	0	0	0	0
BEECH ISLAND 8	0	0	0	140	109	16	0	0	0	0	0	0	0	0	0
BELVEDERE NO. 9	0	0	0	0	0	0	0	171	209	31	1	0	0	0	0
CAROLINA HTS 10	0	0	0	0	0	0	0	0	0	0	0	0	0	0	0
CHINA SPRGS 11	0	0	0	0	0	0	0	0	0	0	0	213	95	42	0
CLEARWATER 12	0	0	0	0	0	0	0	0	0	0	0	0	0	0	0
COLLEGE ACRE 13	0	0	0	0	0	0	0	0	0	0	0	0	0	0	0
EUREKA NO. 14	0	0	0	0	0	0	0	0	0	0	0	80	124	14	0
GLOVERVILLE 15	0	0	0	0	0	0	0	0	0	0	0	33	156	3	0
GRANITEVILLE 16	0	0	0	0	0	0	4	2	0	0	0	185	340	16	0
JACKSON NO. 17	0	0	0	244	384	47	4	0	0	0	0	0	0	0	0
LANGLEY NO. 18	0	0	0	0	0	0	0	0	0	0	0	0	0	0	0
LYNWOOD NO. 19	0	0	0	0	0	0	0	0	0	0	0	0	0	0	0
MILLBROOK NO 20	0	0	0	0	0	0	0	0	0	0	0	0	0	0	0
MONETTA NO. 21	229	23	0	0	0	0	0	0	0	0	0	0	0	0	0
MONTMORENCI 22	22	7	0	26	12	0	0	0	0	0	0	0	0	0	0
NEW ELLENTON 23	0	0	0	290	283	46	1	0	0	0	0	0	0	0	0
NEW HOLLAND 24	126	22	1	0	0	0	0	0	0	0	0	0	0	0	0
N AUGUSTA NO 25	0	0	0	0	0	0	0	0	0	0	0	0	0	0	0
N AUGUSTA NO 26	0	0	0	0	0	0	0	288	378	56	0	0	0	0	0
N AUGUSTA NO 27	0	0	0	0	0	0	0	107	242	22	0	0	0	0	0
N AUGUSTA NO 28	0	0	0	0	0	0	0	0	0	0	0	0	0	0	0
N AUGUSTA NO 29	0	0	0	0	0	0	0	0	0	0	0	0	0	0	0
OAK GROVE NO 30	78	16	1	0	0	0	0	0	0	0	0	0	0	0	0
PERRY NO. 31	201	31	0	0	0	0	0	0	0	0	0	0	0	0	0
SALLEY NO. 32	220	23	2	0	0	0	0	0	0	0	0	0	0	0	0
SHAMS FORK 33	95	30	3	0	0	0	0	0	0	0	0	0	0	0	0
SHILOH NO. 34	220	69	4	0	0	0	0	0	0	0	0	0	0	0	0
SIX POINTS 35	0	0	0	0	0	0	0	0	0	0	0	0	0	0	0
TABERNACLE 36	98	25	0	0	0	0	0	0	0	0	0	0	0	0	0
TALATHA NO. 37	0	0	0	330	300	62	2	0	0	0	0	0	0	0	0
VAUCLUSE NO. 38	0	0	0	0	0	0	0	0	0	0	0	0	0	0	0
WAGENER NO. 39	443	56	2	0	0	0	0	0	0	0	0	50	118	11	11
WARD NO. 40	124	24	1	0	0	0	0	0	0	0	0	0	0	0	0
WARRENVILLE 41	0	0	0	0	0	0	0	0	0	0	0	37	69	8	0
WHITE POND 42	113	29	1	0	0	0	0	0	0	0	0	60	316	20	0
WINDSOR NO. 43	160	52	1	0	0	0	0	0	0	0	0	0	0	0	0
BELVEDERE NO 44	0	0	0	0	0	0	0	190	259	36	2	0	0	0	0
BELVEDERE NO 45	0	0	0	0	0	0	0	391	306	49	0	0	0	0	0
SIX POINTS 46	0	0	0	0	0	0	0	0	0	0	0	235	206	19	0
AIKEN NO. 47	0	0	0	0	0	0	0	0	0	0	0	0	0	0	0
HAMMOND NO. 48	0	0	0	229	197	29	1	0	0	0	0	0	0	0	0
WILLOW SPRGS 49	0	0	0	0	0	0	0	0	0	0	0	0	0	0	0
BREEZY HILL 50	0	0	0	0	0	0	0	181	144	37	1	4	25	0	0
JORDANTOWN 51	0	0	0	0	0	0	0	0	0	0	0	0	0	0	0
LEVELS NO. 52	0	0	0	0	0	0	0	0	0	0	0	0	0	0	0
HOLLOW CREEK 53	0	0	0	97	342	32	1	0	0	0	0	0	0	0	0
N AUGUSTA NO 54	0	0	0	0	0	0	0	0	0	0	0	0	0	0	0
N AUGUSTA NO 55	0	0	0	0	0	0	0	0	0	0	0	0	0	0	0
COUCHTON NO. 56	31	15	1	0	0	0	0	0	0	0	0	0	0	0	0
REDD'S BRNCH 57	0	0	0	0	0	0	0	0	0	0	0	17	45	8	0
FOX CREEK NO 58	0	0	0	0	0	0	0	0	0	0	0	0	0	0	0
TOWN CREEK 59	0	0	0	45	107	5	0	0	0	0	0	0	0	0	0
BARRIER FREE	0	0	0	0	0	0	0	0	0	0	0	0	0	0	0
ABSENTEE	16	2	0	17	32	3	0	18	19	2	0	17	25	3	0
CURBSIDE	0	0	0	0	0	0	0	0	0	0	0	0	0	0	0
CHALLENGE BALLO	0	0	0	0	0	0	0	0	0	0	0	0	0	0	0
COUNTY TOTALS	2,176	424	17	1,418	1,766	240	9	1,350	1,559	233	4	1,101	1,542	144	21

205

AIKEN COUNTY
 VOTES CAST IN GENERAL ELECTION
 HELD IN SOUTH CAROLINA NOVEMBER 06, 1990

PRECINCTS	COUNTY BOARD OF EDUCATION																REFERENDUM	CO SOIL WATER COMH					
	DIST NO 002		DIST NO 003				DIST NO 005		DIST NO 006				DIST NO 007		DIST NO 002	DIST NO 00		DIST NO 00					
	(M) M R S I C T E - I N	(P) S R L O A D E R T H	(M) M R S I C T E - I N	(P) R C H O U N C E S	(P) J P O W M M E L L S R	(P) T W A R T R S Y O N L	(M) M R S I C T E - I N	(P) R O R D I E F F T I N B O B	(P) S R H O E C R T A D H R B	(M) M R S I C T E - I N	(P) E K A E R L H A E N	(P) K H A R Y I S P H E L L	(P) L M O R U I O S H I T A N A	(P) P P H R I O L C T I O P A H	(M) M M R S I C T E - I N	(P) H O I L C O K V S E D A R M	(F) M I O N I F A V O R	(O) N O P O P I S I E D	(M) M R S I C T E - I N	(P) S R T O Y E A	(P) S S M P I E T N H C E R S	(P) M M O S D R O M	
AIKEN NO. 1	0	0	0	0	0	0	0	0	0	0	0	0	0	0	0	202	394	20	335	362	320		
AIKEN NO. 2	0	0	0	0	0	0	0	0	0	0	0	0	0	165	237	87	294	52	127	194	130		
AIKEN NO. 3	0	0	0	0	0	0	0	0	0	0	0	0	0	21	30	84	297	11	190	230	195		
AIKEN NO. 4	0	0	0	0	0	0	0	0	0	0	0	0	0	0	130	194	77	163	95	142	92		
AIKEN NO. 5	0	0	0	0	0	0	0	0	0	0	0	0	0	11	63	195	415	19	353	394	325		
AIKEN NO. 6	0	0	2	200	0	0	0	0	0	0	0	0	0	0	0	235	503	10	432	457	409		
BATH NO. 7	0	0	4	61	59	19	0	0	0	0	0	0	0	0	0	69	224	10	129	194	164		
BEECH ISLAND 8	0	12	4	0	114	40	0	0	0	0	0	0	0	0	0	92	230	6	159	160	99		
BELVEDERE NO. 9	0	0	0	0	0	0	2	109	160	0	0	0	0	0	0	0	90	322	10	214	240	101	
CAROLINA HTS 10	0	0	0	2	4	16	0	0	0	0	0	0	0	0	0	77	164	10	100	143	92		
CHINA SPRS 11	0	0	0	0	0	0	0	0	0	0	0	0	0	0	0	0	0	0	0	0	0		
CLEARWATER 12	0	0	2	134	40	06	18	0	0	1	15	20	2	11	26	113	52	253	0	134	202	111	
COLLEGE ACRE 13	0	0	0	0	0	0	0	0	0	0	0	0	0	0	0	0	65	223	14	123	174	110	
EUREKA NO. 14	0	0	0	0	0	0	0	0	0	4	52	69	24	17	0	0	122	414	7	305	327	274	
GLOVERVILLE 15	0	0	0	0	0	0	0	0	0	0	54	192	17	44	0	0	40	170	1	100	119	94	
GRANITEVILLE 16	0	0	0	0	0	0	0	0	0	2	146	70	127	24	12	106	95	264	3	127	192	110	
JACKSON NO. 17	21	531	0	0	0	0	0	0	0	0	0	0	0	0	0	0	42	356	11	221	816	212	
LANGLEY NO. 18	0	0	0	3	0	0	0	0	0	4	72	227	40	52	0	0	149	497	37	555	201	234	
LYNWOOD NO. 19	0	0	1	199	52	120	10	0	0	0	0	0	0	0	0	0	62	292	10	171	259	161	
HILLBROOK NO 20	0	0	0	0	0	0	0	0	0	0	0	0	0	0	0	0	62	292	10	171	235	147	
MONETTA NO. 21	0	0	0	0	0	0	0	0	0	0	0	0	0	0	0	0	340	790	20	641	693	635	
MONTHORENCI 22	4	45	0	0	0	0	0	0	0	0	0	0	0	0	0	0	112	164	2	95	130	94	
NEW ELLENTON 23	44	403	0	0	0	0	0	0	0	0	0	0	0	0	0	0	65	230	7	149	162	104	
NEW HOLLAND 24	0	0	0	0	0	0	0	0	0	0	0	0	0	0	0	0	127	422	23	301	313	273	
N AUGUSTA NO 25	0	0	0	0	0	0	0	0	0	0	0	0	0	0	0	0	40	111	0	49	124	75	
N AUGUSTA NO 26	0	0	0	0	0	0	0	0	0	1	132	230	0	0	0	0	61	192	6	110	131	111	
N AUGUSTA NO 27	0	0	0	0	0	0	0	0	0	6	230	467	0	0	0	0	174	531	18	304	390	320	
N AUGUSTA NO 28	0	0	0	0	0	0	0	0	0	0	0	0	0	0	0	0	199	514	0	407	409	333	
N AUGUSTA NO 29	0	0	0	0	0	0	0	0	0	0	0	0	0	0	0	0	199	611	15	443	460	378	
OAK GROVE NO 30	0	0	0	0	0	0	0	0	0	0	0	0	0	0	0	0	60	162	6	114	125	106	
PERRY NO. 31	0	0	0	0	0	0	0	0	0	0	0	0	0	0	0	0	17	94	0	56	72	51	
SALLEY NO. 32	0	0	0	0	0	0	0	0	0	0	0	0	0	0	0	0	52	151	4	84	192	92	
SHAWNS FORK 33	0	0	0	0	0	0	0	0	0	0	0	0	0	0	0	0	64	163	10	80	160	93	
SHILOH NO. 34	0	0	0	0	0	0	0	0	0	0	0	0	0	0	0	0	30	106	6	69	84	74	
SIX POINTS 35	0	0	0	0	0	0	0	0	0	0	0	0	0	0	0	0	57	250	20	173	193	159	
TABERNACLE 36	0	0	0	0	0	0	0	0	0	0	0	0	0	0	0	0	135	307	16	205	325	209	
TALATHIA NO. 37	27	476	0	0	0	0	0	0	0	0	0	0	0	0	0	0	25	97	2	40	94	41	
VAUCLUSE NO. 38	0	0	0	0	0	0	0	0	0	0	0	0	0	0	0	0	131	582	32	339	352	284	
WAGENER NO. 39	0	0	0	0	0	0	0	0	0	1	10	11	3	5	13	115	34	142	7	90	113	79	
WARD NO. 40	0	0	0	0	0	0	0	0	0	0	0	0	0	0	0	0	111	379	19	107	390	199	
WARDVILLE 41	0	0	0	0	0	0	0	0	0	0	0	0	0	0	0	0	67	205	6	119	156	134	
WHITE FORD 42	7	89	0	0	0	0	0	0	0	1	201	122	27	37	0	0	46	344	17	212	249	205	
WINDSOR NO. 43	15	175	0	0	0	0	0	0	0	0	0	0	0	0	0	0	20	120	6	50	62	55	
BELVEDERE NO 44	0	0	0	0	0	0	0	0	0	0	0	0	0	0	0	0	45	170	16	100	140	107	
BELVEDERE NO 45	0	0	0	0	0	0	0	0	0	4	170	203	0	0	0	0	105	371	11	260	295	211	
SIX POINTS 46	0	0	0	0	0	0	0	0	0	0	256	347	1	39	73	29	191	667	20	419	403	349	
AIKEN NO. 47	0	0	0	0	0	0	0	0	0	0	0	0	0	0	57	323	119	333	23	202	276	204	
HAMMOND NO. 48	10	264	0	12	3	0	7	0	0	0	0	0	0	0	0	0	101	400	14	305	394	352	
WILLOW SPRGS 49	0	0	1	423	102	145	01	0	0	0	0	0	0	0	0	0	115	309	16	262	210	163	
BREEZY HILL 50	0	0	0	0	0	0	0	0	0	0	0	0	0	0	0	0	204	500	23	360	447	316	
JORDANTOWN 51	0	0	1	41	17	41	4	0	0	0	175	91	03	33	0	0	62	310	36	179	235	160	
LEVELS NO. 52	0	0	0	0	0	0	0	0	0	0	30	77	11	17	0	0	40	209	15	110	152	100	
HOLLOW CREEK 53	0	0	0	0	0	0	0	0	0	0	0	0	0	0	5	29	150	514	17	306	410	352	
N AUGUSTA NO 54	0	0	0	0	0	0	0	0	0	0	0	0	0	0	0	0	432	1,031	14	833	874	774	
N AUGUSTA NO 55	0	0	0	0	0	0	0	0	0	0	0	0	0	0	0	0	71	160	12	123	129	110	
COUCHTON NO. 56	2	37	0	0	0	0	0	0	0	0	0	0	0	0	0	0	110	314	6	234	229	190	
REDD'S BRNCH 57	0	0	0	0	0	0	0	0	0	0	0	0	0	0	0	0	45	263	10	144	107	162	
FOX CREEK NO 58	0	0	0	0	0	0	0	105	399	0	0	0	0	0	0	0	39	179	9	114	137	122	
TOHN CREEK 59	0	0	2	94	21	76	14	0	0	0	0	0	0	0	0	0	170	454	12	350	851	290	
BARRIER FREE	0	0	0	0	0	0	0	0	0	0	0	0	0	0	0	0	57	161	7	103	137	79	
ABSENTEE	0	30	0	17	2	5	1	0	0	0	0	0	0	0	0	0	0	0	0	0	0	0	
CURBSIDE	0	0	0	0	0	0	0	0	16	21	0	5	10	4	5	12	55	162	353	10	297	300	274
CHALLENGE BALLO	0	0	0	0	0	0	0	0	0	0	0	0	0	0	0	0	0	0	0	0	0	0	
COUNTY TOTALS	152	2,062	15	1,200	273	714	210	17	1,114	1,935	10	015	912	372	201	460	1,257	6,447	19,369	827	15,410	15,479	11,993

ALLEDALE COUNTY
 VOTES CAST IN GENERAL ELECTION
 HELD IN SOUTH CAROLINA NOVEMBER 06, 1990

	GOVERNOR			LIEUTENANT GOVERNOR			SECRETARY OF STATE			STATE TREASURER			ATTORNEY GENERAL		COMPTROLLER GENERAL			STATE SUPT OF EDUCATION				
	(D) TH HI ET OC HE EL L	(R) C A M R P B O E L L A J R	(W) M R I S I R B O E L L N	(A) J P O E H P L R E S J R	(D) T N H E C O D K O R E A R	(R) H M E C N M R A S T E R	(W) M W I R S I R C T E I N	(D) J C O A M H P M E S L	(R) H M J I L S I R C T E I N	(W) M W I R S I R C T E I N	(D) P O A R T A T D E R S L O N J R	(R) B L I L N L D E R	(W) M W I R S I R C T E I N	(D) M H T E D T L O R O A C V K S	(W) M W I R S I R C T E I N	(D) M H V R I S I R C T E I N	(L) D M A O V R I R D I S C	(W) M W I R S I R C T E I N	(D) C H H I A L A E R L I A M A R N A	(R) N B I A E R L B S A R N A	(L) J M O A H R N L E T E	(W) M W I R S I R C T E I N
ALLEDALE NO. 1	129	357	5	101	259	204	0	264	218	0	287	181	0	368	0	366	17	1	225	260	5	11
ALLEDALE NO. 2	478	31	1	21	466	16	0	475	15	0	481	14	0	484	0	471	3	0	468	19	2	0
FAIRFAX NO. 1	54	90	0	21	82	53	0	84	61	0	91	48	0	118	0	116	4	0	74	64	3	0
FAIRFAX NO. 2	252	236	1	51	342	127	0	321	153	0	347	113	0	410	0	402	13	0	316	162	4	0
MARTIN	141	73	0	31	159	45	0	169	41	0	160	44	0	189	0	185	3	0	152	48	2	0
SYCAMORE	85	116	0	0	126	61	0	133	61	0	125	57	0	154	0	155	5	0	130	64	2	0
ULMER	30	76	0	31	65	38	0	59	43	0	73	32	0	81	0	79	5	0	50	52	3	0
WOODS	128	172	0	0	188	97	0	191	97	0	192	89	0	248	0	245	10	0	174	112	3	0
BARRIER FREE	0	0	0	0	0	0	0	0	0	0	0	0	0	0	0	0	0	0	0	0	0	0
ABSENTEE	6	25	0	0	11	20	0	14	16	0	17	13	0	20	0	21	0	0	7	23	0	0
CURBSIDE	8	3	0	0	8	3	0	8	3	0	9	2	0	9	0	9	0	0	6	3	0	0
CHALLENGE BALLO	0	0	0	0	0	0	0	0	0	0	0	0	0	0	0	0	0	0	0	0	0	0
COUNTY TOTALS	1,311	1,179	5	251	1,706	664	0	1,718	708	0	1,782	593	0	2,081	0	2,049	60	1	1,602	807	24	11

	ADJUTANT GENERAL			COMM OF AGRICULTURE			U S SENATE			REP IN CONGRESS		STATE SENATE		HOUSE OF REPRESENTATIVES						PROBATE JUDGE				
	(D) E A S R T C H O H N T	(R) T H O E M N D R I X	(W) M W I R S I R C T E I N	(D) T T O R M A N T H A M	(R) T L E N S D A L	(W) M W I R S I R C T E I N	(D) B C U N N I O N H A M	(R) T S H T U R R O M H D	(L) W O I R L L F I F A I M N	(W) M W I R S I R C T E I N	(A) H M A E I T O S N C	(D) D B E U R L I E C R K	(R) R H A Y S K E T T Y N	(D) M W H L I B M H O U S E E N	(R) R T H O A S S I N	(W) M W I R S I R C T E I N	(D) M W I R S I R C T E I N	(W) M W I R S I R C T E I N	(D) M H D C O U N T Y J U D G E	(W) M W I R S I R C T E I N	(D) M H D C O U N T Y J U D G E	(W) M W I R S I R C T E I N	(D) M H D C O U N T Y J U D G E	(W) M W I R S I R C T E I N
ALLEDALE NO. 1	334	138	0	200	271	0	120	338	5	0	121	375	122	48	27	336	140	0	0	0	0	0	428	0
ALLEDALE NO. 2	471	12	0	463	17	0	436	41	2	0	3	491	71	468	13	478	16	1	0	0	0	0	489	2
FAIRFAX NO. 1	108	31	0	72	67	0	49	88	0	0	2	118	30	0	0	10	3	0	115	0	0	0	133	0
FAIRFAX NO. 2	381	86	0	297	169	0	237	206	11	0	5	413	761	110	34	2	1	0	324	1	106	0	443	1
MARTIN	170	33	0	151	53	0	131	71	3	0	3	191	241	139	61	0	0	0	201	0	0	0	197	0
SYCAMORE	146	47	0	107	90	0	85	109	3	0	1	164	361	0	0	152	50	0	0	0	0	0	174	0
ULMER	76	27	0	49	54	0	52	73	3	0	0	80	241	0	0	75	28	0	0	0	0	0	90	0
WOODS	225	57	0	152	132	0	127	165	1	0	1	245	55	133	85	33	17	0	225	0	0	0	260	0
BARRIER FREE	0	0	0	0	0	0	0	0	0	0	0	0	0	0	0	0	0	0	0	0	0	0	0	0
ABSENTEE	20	8	0	8	20	0	7	24	0	0	0	18	14	0	5	21	5	0	5	0	0	0	31	0
CURBSIDE	9	3	0	9	2	0	8	3	0	0	0	9	2	15	7	3	1	0	3	0	0	0	8	0
CHALLENGE BALLO	0	0	0	0	0	0	0	0	0	0	0	0	0	0	0	0	0	0	0	0	0	0	0	0
COUNTY TOTALS	1,940	442	0	1,508	875	0	1,232	1,118	28	0	27	2,104	390	913	232	1,110	261	1	875	1	106	0	2,253	3

ALLENDALE COUNTY
 VOTES CAST IN GENERAL ELECTION
 HELD IN SOUTH CAROLINA NOVEMBER 06, 1990

PRECINCTS	CLERK OF COURT		SHERIFF		CORONER		COUNTY AUDITOR		COUNTY TREASURER		COUNTY COUNCIL					COUNTY BOARD OF EDUCATION			REFERENDUM		CO SOIL WATER COMM					
	DIST NO 00	(D) (W)	DIST NO 00	(D) (W)	DIST NO 00	(D) (W)	DIST NO 00	(D) (W)	DIST NO 00	(D) (W)	DIST NO 002	DIST NO 003	DIST NO 005	DIST NO 002	DIST NO 003	DIST NO 005	DIST NO 003	DIST NO 005	DIST NO 003	DIST NO 005	DIST NO 00	(M) (P) (P) (P)				
ALLENDALE NO. 1	421	01	402	71	412	01	407	437	423	0	0	0	0	405	1	0	0	0	0	01	224	175	0	231	226	214
ALLENDALE NO. 2	493	11	501	11	485	11	482	491	0	0	491	31	0	0	0	0	0	417	83	75	143	11	47	73	33	
FAIRFAX NO. 1	131	01	124	01	125	01	124	129	0	0	0	0	0	0	0	0	0	0	0	01	38	58	1	57	60	57
FAIRFAX NO. 2	438	01	433	61	435	11	430	442	0	0	0	0	0	0	0	0	0	0	01	174	183	0	158	155	154	
MARTIN	198	01	189	01	143	01	193	199	0	193	0	0	0	0	0	192	0	0	01	60	79	0	57	61	53	
SYCAMORE	172	01	159	01	168	01	173	171	0	0	0	0	0	0	0	0	0	0	01	66	69	0	63	66	66	
ULMER	88	01	78	01	87	01	89	92	0	0	0	0	0	0	0	0	0	0	01	31	51	0	52	56	52	
WOODS	261	01	260	11	255	01	252	262	0	245	0	0	0	0	0	251	1	0	01	131	105	0	106	115	99	
BARRIER FREE	0	01	0	01	0	01	0	0	0	0	0	0	0	0	0	0	0	0	01	0	0	0	0	0	01	
ABSENTEE	30	01	29	01	27	01	31	30	1	3	0	0	1	0	7	0	0	0	01	17	15	0	28	29	27	
CURBSIDE	8	01	6	01	8	01	8	8	0	5	5	0	0	0	6	0	2	01	7	5	0	0	0	0	01	
CHALLENGE BALLO	0	01	0	01	0	01	0	0	0	0	0	0	0	0	0	0	0	01	0	0	0	0	0	0	01	
COUNTY TOTALS	2,240	11	2,181	151	2,195	21	2,189	2,261	424	446	496	31	406	1	456	1	419	83	823	861	12	799	839	755		

ANDERSON COUNTY
 VOTES CAST IN GENERAL ELECTION
 HELD IN SOUTH CAROLINA NOVEMBER 6, 1939

PRECINCTS	GOVERNOR		LIEUTENANT GOVERNOR		SECRETARY OF STATE		STATE TREASURER		ATTORNEY GENERAL		COMPTROLLER GENERAL		STATE SUPT OF EDUCATION		
	(D)	(R)	(D)	(R)	(D)	(R)	(D)	(R)	(D)	(R)	(D)	(R)	(D)	(R)	
APPLETON-EQUINO	07	183	0	151	193	91	170	184	203	74	244	226	27	112	
BARKER'S CREEK	7	91	3	21	31	476	66	69	472	33	1,009	1,012	111	66	
BROADVIEW	164	937	5	631	606	35	128	156	183	43	206	206	0	28	
BISHOP'S BRANCH	27	177	0	15	20	41	182	152	178	47	243	230	22	5	
BONLING GREEN	15	99	0	21	61	42	60	55	55	41	506	455	16	5	
BROADWAY	153	259	1	151	308	129	240	159	206	129	736	674	116	16	
BRUSHY CREEK	75	801	2	391	478	450	659	508	516	116	263	249	34	26	
CEDAR GROVE	69	210	0	131	174	129	154	102	116	41	303	312	40	4	
CENTREVILLE	109	1,203	6	491	615	635	532	980	752	679	1,221	1,126	160	35	
CHERRY HILL	9	147	0	91	150	49	155	51	100	24	195	181	18	0	
CONNETTE	5	55	0	25	57	54	76	93	42	65	680	746	150	57	
CORNER	1	1	0	1	1	1	1	1	1	1	1	1	1	1	
CRAYDORVILLE	68	212	0	161	167	110	119	153	122	61	319	50	4	30	
DENVER-SANDY SP	66	458	0	251	336	219	162	316	254	254	475	437	58	35	
EDGEWOOD	162	616	2	371	678	470	375	719	531	554	907	841	123	18	
FIVE FORKS	71	328	0	171	220	102	147	254	208	194	311	312	40	22	
FLAT ROCK	194	253	0	191	233	146	109	184	242	132	319	305	20	7	
FORK NO. 1	45	151	0	184	169	69	64	99	74	78	131	107	29	11	
FORK NO. 2	37	145	0	157	177	117	89	101	122	147	227	201	44	2	
FRIENDSHIP	1	1	0	1	1	1	1	1	1	1	1	1	1	1	
GLUCK MILL	90	56	0	71	60	20	64	195	110	80	160	150	25	12	
GREEN POND	117	695	3	331	466	303	300	537	409	16	70	73	7	34	
GROVE SCHOOL	20	76	0	31	50	59	50	57	46	28	71	613	108	20	
HALL	84	154	0	91	157	93	127	122	166	183	205	194	26	47	
HAMMOND SCHOOL	63	657	3	171	409	541	207	570	328	418	624	570	64	2	
HIGH POINT	13	136	0	61	94	66	65	91	95	60	139	131	12	2	
HIDELAND PARK	152	407	5	511	629	282	360	348	444	241	501	536	77	30	
HIDEA PATH	174	487	2	371	469	202	309	202	460	202	613	564	61	10	
HOPEWELL	59	884	0	171	400	468	211	717	857	556	700	746	66	10	
IVA	45	239	2	191	297	172	255	237	317	149	413	304	43	12	
JACKSON MILL	45	272	0	61	177	195	176	123	201	97	256	239	39	8	
LAFRANCE	8	52	0	11	50	31	41	31	32	32	109	102	11	2	
MCADAMS	42	66	0	51	68	34	61	44	30	10	81	37	7	3	
MELTON	110	260	0	110	255	147	170	220	241	153	310	312	12	5	
MT. TABOR	79	185	0	211	157	104	141	123	179	63	235	212	44	3	
MOUNTAIN CREEK	306	310	0	221	520	199	419	295	500	206	649	614	59	11	
NEAL'S CREEK	223	144	0	121	320	59	216	181	301	77	945	325	31	10	
ORR MILL	54	141	0	221	169	50	156	80	156	59	209	189	10	4	
PELTZ	270	553	2	321	630	227	468	416	574	270	764	767	02	4	
PIEDMONT	39	184	0	171	196	94	120	137	169	90	235	222	26	5	
PIERCE JOHN	81	509	0	211	523	295	201	481	329	184	171	166	19	9	
ROCK MILL	00	133	0	71	134	70	136	66	164	39	193	108	10	0	
ROCK SPRING	53	189	0	127	127	102	130	131	142	97	331	315	55	4	
SHIRLEY'S STORE	52	359	0	231	259	196	156	205	199	224	449	423	75	15	
SIMPSONVILLE	43	181	0	161	127	114	107	131	142	97	210	105	38	4	
STAR	51	498	0	301	376	280	151	419	225	347	449	423	75	15	
THREE S. TWENTY	14	83	0	61	60	37	49	55	65	39	97	87	10	5	
TOWNSHIP	65	374	0	241	311	156	232	181	35	79	112	105	16	6	
VALLEY-MCELROY	42	17	0	24	82	46	51	46	52	52	97	87	10	5	
WEST PELTZ	181	312	0	101	377	190	196	234	241	223	415	371	54	4	
WHITE PLAINS	200	737	0	101	712	543	533	511	679	514	705	662	98	11	
WILLIAMSTON	53	186	0	171	152	65	129	189	182	76	216	210	10	5	
WRIGHT'S SCHOOL	06	523	1	221	340	209	113	419	302	321	532	504	74	3	
YACHT CLUB	21	417	0	161	444	209	226	407	331	301	604	502	54	0	
ANDERSON M1 P1	51	647	0	131	462	309	246	495	308	353	621	559	61	5	
ANDERSON M2 P1	93	743	0	131	426	309	246	495	308	353	621	559	61	5	
ANDERSON M3 P1	78	163	2	156	385	156	353	608	359	457	660	430	37	12	
ANDERSON M4 P1	71	240	0	161	212	172	151	100	105	74	230	216	32	0	
ANDERSON M5 P1	156	62	0	161	288	43	152	171	110	110	290	271	35	0	
ANDERSON M6 P1	169	30	0	31	206	15	196	23	106	45	223	210	16	7	
ANDERSON M7 P1	75	87	0	91	139	40	119	53	132	13	212	211	3	0	
ANDERSON M8 P1	308	30	0	101	319	10	304	28	316	15	157	154	9	3	
ANDERSON M9 P1	99	694	4	101	437	297	201	439	301	346	621	519	16	3	
ANDERSON M10 P1	69	274	0	31	132	27	101	42	122	33	140	138	10	0	
VAREINES	200	454	0	251	465	142	203	199	140	140	354	319	49	0	
LAKEVIEW	200	454	0	251	465	142	203	199	140	140	354	319	49	0	
BARRIER FREE	73	491	3	111	253	243	168	302	226	257	372	577	52	17	
ARSENIEE	0	0	0	0	0	0	0	0	0	0	0	0	0	0	
CURPSIDE	0	0	0	0	0	0	0	0	0	0	0	0	0	0	
CHALLENGE BALLO	0	0	0	0	0	0	0	0	0	0	0	0	0	0	
COUNTY TOTALS	6,607	25,368	40	1,230	19,411	11,709	51,348	17,312	17,929	12,977	26,461	24,004	3,266	17,981	645

ANDERSON COUNTY
 VOTES CAST IN GENERAL ELECTION
 HELD IN SOUTH CAROLINA NOVEMBER 06, 1990

PRECINCTS	ADJUTANT GENERAL			COMM OF AGRICULTURE			U S SENATE				REPRESENTATIVE IN CONGRESS			
	(D) H E A R T	(R) T H O M A S	(M) M O N R O N	(D) T O R M A N	(R) L I N E N S D A L	(M) M I R R O R S C T I N	(D) O C C U P A T I O N A L	(R) S H A R P H O U S E	(L) W O L F L I P A I N H	(M) M I R R O R S C T I N	(A) M A E R T O B I N C	(D) D O B E Y U R T R A K	(R) B E A R V E T	(M) M I R R O R S C T I N
APPLETON-EQUINO	187	77	01	183	85	01	90	175	7	0	51	204	89	01
BARRIER CREEK	46	34	01	56	44	01	10	86	1	0	21	69	30	01
DELION	744	493	01	731	512	01	371	860	29	0	121	615	482	01
BROADVIEW	174	48	01	143	00	01	144	73	4	0	31	186	39	01
BISHOP'S BRANCH	176	89	01	150	115	01	90	164	4	0	21	194	74	01
BOWLING GREEN	40	50	01	63	30	01	32	65	3	0	21	62	42	01
BROADWAY	271	144	01	270	142	01	181	231	18	0	81	296	133	01
BRUSHY CREEK	347	532	01	416	485	01	189	781	12	0	151	426	490	01
CEDAR GROVE	172	125	01	187	110	01	106	187	7	0	41	182	125	01
CENTERVILLE	72	67	01	723	692	01	362	1,138	38	1	141	797	150	01
CHICOULA HILL	180	33	01	155	48	01	89	112	4	0	21	157	51	01
CONCRETE	483	643	01	461	593	01	187	878	28	0	111	496	688	01
CORNER	48	28	01	35	33	01	16	50	8	0	21	41	27	01
CRAYONVILLE	152	111	01	150	110	01	71	194	5	0	91	174	109	01
DENVER-SANDY BP	255	282	01	257	288	01	131	407	9	0	61	322	233	01
EDGEWOOD	537	532	01	570	512	01	273	808	17	0	181	615	497	01
FIVE FORKS	197	198	01	219	191	01	116	283	5	1	81	218	205	01
FLAT ROCK	218	153	01	221	155	01	129	229	13	0	91	227	155	01
FORK NO. 1	66	85	01	76	77	01	39	111	3	0	11	94	61	01
FORK NO. 2	123	138	01	138	139	01	85	166	14	1	91	140	128	01
FRIENDSHIP	110	76	01	103	85	01	58	121	6	0	61	121	74	01
OLUCK MILL	47	18	01	61	24	01	32	46	1	0	41	50	25	01
GREEN POND	412	414	11	410	422	01	221	606	28	0	181	468	392	01
GROVE SCHOOL	64	33	01	57	38	01	23	72	3	0	11	61	38	01
HALL	139	188	01	143	187	01	93	145	7	0	71	149	184	01
HANNOID SCHOOL	335	378	01	342	377	01	138	379	18	0	61	483	348	01
HIGH POINT	96	68	01	85	74	01	26	125	5	1	31	88	76	01
ISHELAND PARK	495	258	01	454	222	01	241	413	22	1	161	435	211	01
JONES PATH	448	285	01	449	214	01	225	448	11	1	51	495	191	01
HOPENELL	387	584	01	413	494	01	131	786	9	1	71	498	459	01
IVA	288	182	01	288	177	01	134	318	11	0	71	389	165	01
JACKSON MILL	179	112	01	178	115	01	81	286	9	0	51	294	96	01
LAFRANCE	76	43	01	77	43	01	48	62	4	0	31	86	38	01
MCADAMS	46	21	01	46	21	01	15	48	4	0	81	58	18	01
MELTON	69	42	01	62	51	01	36	73	2	0	21	81	33	01
MT. TABOR	232	151	01	221	166	01	144	232	11	0	61	253	158	01
MOUNTAIN CREEK	168	99	01	166	97	01	188	147	18	0	71	167	98	01
NEAL'S CREEK	489	243	01	499	212	01	354	367	13	1	91	516	289	01
ORR HILL	271	71	01	286	72	01	251	124	12	0	51	321	15	01
FELTZER	154	63	01	171	58	01	82	124	3	0	81	145	77	01
FENDLETON	553	282	01	541	384	01	325	498	16	1	191	598	288	01
PIEDMONT	158	182	01	171	93	01	77	183	7	0	11	173	94	01
PIERCEIDWN	182	181	01	183	182	01	58	149	3	0	31	188	187	01
ROCK HILL	274	325	01	293	313	01	144	418	15	0	131	318	381	01
ROCK SPRING	154	78	01	168	77	01	98	126	2	0	21	143	87	01
SHIRLEY'S STORE	134	96	01	128	184	01	72	154	5	0	21	128	186	01
SIMPSONVILLE	175	242	01	218	284	01	188	312	8	0	91	226	289	01
SIARR	138	184	01	115	122	01	62	168	3	0	81	138	186	01
THREE & TWENTY	217	348	01	243	322	01	98	458	18	0	151	283	382	01
TONEY CREEK	43	48	01	64	48	01	25	75	4	0	81	65	48	01
TOWNVILLE	86	51	01	73	65	01	47	87	4	0	21	76	63	01
WALKER-MCELMOYL	86	85	01	77	97	01	36	129	8	1	31	88	88	01
WEST PELZER	289	163	01	328	137	01	133	322	7	0	91	315	159	01
WEST SAVANNAH	84	28	01	82	31	01	54	54	4	0	31	85	32	01
WHITE PLAINS	255	223	01	284	199	01	143	332	18	0	81	253	248	01
HILLIAMSON	648	375	01	794	338	01	386	652	9	0	111	897	366	01
HILLIAMSON MILL	188	127	01	219	87	01	183	197	2	0	81	228	81	01
WRIGHT'S SCHOOL	153	81	01	143	95	01	56	148	7	0	91	156	83	01
ANDERSON M1 P1	328	284	01	384	311	01	143	477	9	0	81	354	282	01
ANDERSON M1 P2	361	327	01	317	379	01	127	588	14	0	71	426	382	01
ANDERSON M2 P1	426	283	01	338	398	01	115	611	11	0	111	452	389	01
ANDERSON M2 P2	416	387	01	379	433	01	143	674	19	0	81	454	392	01
ANDERSON M3 P1	176	82	01	175	85	01	93	166	4	0	51	188	88	01
ANDERSON M3 P2	188	134	01	197	123	01	92	227	4	0	78	218	121	01
ANDERSON M4 P1	189	44	01	198	44	01	148	88	5	0	51	196	48	01
ANDERSON M4 P2	295	8	01	283	12	01	187	31	2	0	11	287	14	01
ANDERSON M5 P1	138	87	01	138	48	01	89	79	8	0	21	137	35	01
ANDERSON M5 P2	314	11	01	317	15	01	288	65	6	0	21	322	17	01
ANDERSON M6 P1	389	316	01	408	313	01	155	542	17	1	91	438	281	01
ANDERSON M6 P2	111	44	01	122	34	01	85	78	2	0	11	131	32	01
VARENNE	235	159	01	244	153	01	128	245	9	0	81	243	148	01
LAKESIDE	433	242	01	456	225	01	296	379	16	0	181	459	243	01
BARRIER FREE	0	0	01	0	0	01	0	0	0	0	01	0	0	01
ARSENIEE	228	249	01	197	282	01	112	357	14	1	31	274	215	01
CURRISIDE	0	0	01	0	0	01	0	0	0	0	01	0	0	01
CHALLENGE BALLO	0	0	01	0	0	01	0	0	0	0	01	0	0	01
COUNTY TOTALS	17,351	13,855	11	17,629	13,892	01	9,358	28,983	644	12	4571	19,216	12,481	181

ANDERSON COUNTY
 VOTES CAST IN GENERAL ELECTION
 HELD IN SOUTH CAROLINA NOVEMBER 04, 1990

PRECINCTS	HOUSE OF REPRESENTATIVES														PROBATE JUDGE		
	DIST NO 001	DIST NO 002	DIST NO 003	DIST NO 004	DIST NO 005	DIST NO 006	DIST NO 007	DIST NO 008	DIST NO 009	DIST NO 010	DIST NO 011	DIST NO 012	DIST NO 013	DIST NO 014	DIST NO 015	DIST NO 016	DIST NO 017
APPLETON-EQUINO	0	0	197	93	0	0	0	0	0	0	0	0	0	0	0	0	251
BARBER'S CREEK	0	0	0	0	0	15	0	0	0	0	0	0	0	0	0	0	93
BELTON	0	0	0	0	0	1,111	2	0	0	0	0	0	0	0	0	0	1,104
BROADVIEW	0	0	0	0	0	0	0	212	0	0	0	0	0	0	0	0	212
BISHOP'S BRANCH	0	0	0	0	0	0	0	0	0	126	157	0	0	0	0	0	242
BOMLING GREEN	0	0	0	0	0	0	0	0	0	07	0	0	0	0	0	0	07
BROADWAY	0	0	0	0	0	200	0	0	0	147	0	0	0	0	0	0	374
BRUSHY CREEK	0	0	0	0	0	0	0	0	0	307	616	1	0	0	0	0	734
CEDAR GROVE	0	0	0	0	0	0	0	0	0	249	0	0	0	0	0	0	249
CENTERVILLE	0	0	0	0	0	0	0	1,216	1	0	0	0	0	0	0	0	1,233
CHIQUOLA MILL	0	0	0	0	0	169	0	0	0	0	0	0	0	0	0	0	191
CONCRETE	0	0	0	0	0	0	0	0	0	342	743	0	0	0	0	0	608
CORNER	0	0	0	0	0	0	0	0	0	0	0	0	0	0	0	0	62
CRAYTONVILLE	0	0	0	0	0	245	0	0	0	0	0	0	0	0	0	0	245
DENVER-SANDY SP	0	0	248	308	0	0	0	0	0	0	0	0	0	0	0	0	474
EDGEWOOD	0	0	658	477	1	0	0	0	0	0	0	0	0	0	0	0	932
FIVE FORKS	0	0	221	195	1	0	0	0	0	0	0	0	0	0	0	0	336
FLAT ROCK	0	0	0	0	0	0	0	0	0	0	0	0	0	0	316	0	336
FORK NO. 1	0	0	0	0	0	0	0	129	0	0	0	0	0	0	0	0	133
FORK NO. 2	269	0	0	0	0	0	0	0	0	0	0	0	0	0	0	0	216
FRIENDSHIP	0	0	0	0	0	175	0	0	0	0	0	0	0	0	0	0	171
GLUCK MILL	0	0	0	0	0	1	0	77	0	0	0	0	0	0	0	0	76
GREEN POND	0	0	0	0	0	0	0	670	3	0	0	0	0	0	0	0	689
GROVE SCHOOL	0	0	0	0	0	0	0	0	0	0	0	0	0	0	85	0	87
HALL	0	0	0	0	0	146	0	35	0	0	0	0	0	0	0	0	220
HAMMOND SCHOOL	0	0	0	0	0	0	0	0	0	441	0	0	0	0	0	0	633
HIGH POINT	0	0	0	0	0	147	0	0	0	0	0	0	0	0	0	0	147
HIGHLAND PARK	0	0	0	0	0	0	0	581	1	0	0	0	0	0	0	0	592
HONEA PATH	0	0	0	0	0	614	0	0	0	0	0	0	0	0	0	0	622
HOPENELL	0	0	583	344	1	0	0	0	0	0	0	0	0	0	0	0	796
IVA	0	0	0	0	0	415	1	0	0	0	0	0	0	0	0	0	425
JACKSON MILL	0	0	0	0	0	263	0	0	0	0	0	0	0	0	0	0	270
LAFRANCE	0	0	64	57	0	0	0	0	0	0	0	0	0	0	0	0	100
MCADAMS	0	0	0	0	0	66	0	0	0	0	0	0	0	0	0	0	63
MELTON	0	0	52	64	0	0	0	0	0	0	0	0	0	0	0	0	99
MT. TABOR	0	0	210	186	0	0	0	0	0	0	0	0	0	0	0	0	355
MOUNTAIN CREEK	0	0	0	0	0	0	0	0	0	0	0	0	0	0	221	0	234
NEAL'S CREEK	0	0	0	0	0	323	2	0	0	335	0	0	0	0	0	0	667
ORR HILL	0	0	0	0	0	0	0	350	0	0	0	0	0	0	0	0	347
PELZER	0	0	0	0	0	0	0	0	0	96	124	0	0	0	0	0	199
PENDLETON	0	0	87	64	0	0	0	0	0	0	487	389	0	0	0	0	741
PIEDMONT	0	0	0	0	0	0	0	0	0	0	94	176	0	0	0	0	231
PIERCETOWN	0	0	119	90	0	0	0	0	0	0	0	0	0	0	0	0	177
ROCK MILL	0	0	0	0	0	0	0	454	0	0	0	0	0	0	0	0	475
ROCK SPRING	0	0	0	0	0	202	0	0	0	0	0	0	0	0	0	0	201
SHIRLEY'S STORE	0	0	0	0	0	204	0	0	0	0	0	0	0	0	0	0	201
SIMPSONVILLE	0	0	0	0	0	0	0	0	0	111	823	0	0	0	0	0	340
STAR	0	0	0	0	0	0	0	0	0	0	0	0	0	0	196	0	212
THREE & TWENTY	0	0	35	19	0	0	0	0	0	155	317	0	0	0	0	0	446
TONEY CREEK	0	0	0	0	0	63	0	0	0	34	0	0	0	0	0	0	97
TOWNVILLE	0	0	98	0	0	0	0	0	0	0	0	0	0	0	0	0	110
WALKER-MCELMOYL	0	0	0	0	0	0	0	0	0	56	110	1	0	0	0	0	183
WEST PELZER	0	0	0	0	0	0	0	0	0	161	813	0	0	0	0	0	409
WEST SAVANNAH	0	0	0	0	0	0	0	0	0	0	0	0	0	0	97	0	103
WHITE PLAINS	0	0	40	36	0	0	0	0	0	150	249	0	0	0	0	0	416
WILLIAMSTON	0	0	0	0	0	0	0	0	0	270	804	333	0	0	0	0	925
WILLIAMSTON HILL	0	0	0	0	0	0	0	0	0	13	149	146	0	0	0	0	205
WRIGHT'S SCHOOL	0	0	0	0	0	227	0	0	0	0	0	0	0	0	0	0	210
ANDERSON W1 P1	0	0	425	233	0	0	0	0	0	0	0	0	0	0	0	0	540
ANDERSON W1 P2	0	0	0	0	0	0	0	0	0	625	0	0	0	0	0	0	600
ANDERSON W2 P1	0	0	0	0	0	0	0	0	0	651	0	0	0	0	0	0	643
ANDERSON W2 P2	0	0	0	0	0	0	0	0	0	695	0	0	0	0	0	0	686
ANDERSON W3 P1	0	0	0	0	0	0	0	0	0	247	0	0	0	0	0	0	245
ANDERSON W3 P2	0	0	0	0	0	0	0	0	0	307	0	0	0	0	0	0	301
ANDERSON W4 P1	0	0	0	0	0	0	0	0	0	224	0	0	0	0	0	0	221
ANDERSON W4 P2	0	0	0	0	0	0	0	0	0	212	0	0	0	0	0	0	209
ANDERSON W5 P1	0	0	127	45	0	0	0	0	0	0	0	0	0	0	0	0	160
ANDERSON W5 P2	0	0	241	19	0	0	0	72	0	0	0	0	0	0	0	0	323
ANDERSON W6 P1	0	0	466	266	0	0	0	0	0	0	0	0	0	0	0	0	633
ANDERSON W6 P2	0	0	124	40	0	0	0	0	0	0	0	0	0	0	0	0	145
VAREMES	0	0	0	0	0	0	0	362	0	0	0	0	0	0	0	0	360
LAKESIDE	0	0	0	0	0	0	0	601	1	0	0	0	0	0	0	0	614
BARRIER FREE	0	0	0	0	0	0	0	0	0	0	0	0	0	0	0	0	0
ABSENTEE	6	1	74	40	0	46	0	56	1	92	25	54	0	0	0	0	347
CURBSIDE	0	0	0	0	0	0	0	0	0	0	0	0	0	0	0	0	0
CHALLENGE BALLO.	0	0	0	0	0	0	0	0	0	0	0	0	0	0	0	0	0
COUNTY TOTALS	215	99	3,945	2,440	3	4,789	5	4,815	7	4,077	2,863	3,100	2	979	31	20,897	61

p. 128

ANDERSON COUNTY
 VOTES CAST IN GENERAL ELECTION
 HELD IN SOUTH CAROLINA NOVEMBER 06, 1990

	COUNTY COUNCIL													
	DIST NO 001			DIST NO 002			DIST NO 003			DIST NO 004			DIST NO 005	
	(D)	(R)	(W)	(D)	(R)	(D)	(R)	(W)	(D)	(R)	(W)	(D)	(R)	
	M	B	A	H	L	B	H	M	E	A	M	H	M	
	O	A	I	O	E	A	I	R	L	E	I	M	O	R
	L	A	R	A	S	O	L	S	H	D	S	I	L	N
	D	L	C	V	T	R	L	C	S	O	C	K	E	
	R	E	T	E	E	I	E	E	E	O	E	E	E	
	P	Y	J	D	R	R	E	N	O	D	N	N	N	
APPLETON-EQUINO	0	0	0	0	0	0	0	0	153	135	0	0	0	0
BARKER'S CREEK	0	0	0	0	0	45	57	0	0	0	0	0	0	0
BELTON	0	0	0	0	0	617	674	0	0	0	0	0	0	0
BROADVIEW	0	0	0	159	35	0	0	0	0	0	0	0	0	0
BISHOP'S BRANCH	0	0	0	0	0	0	0	0	151	154	0	0	0	0
BOHLING GREEN	0	0	0	49	55	0	0	0	0	0	0	0	0	0
BROADWAY	0	0	0	253	172	0	0	0	0	0	0	0	0	0
BRUSHY CREEK	358	562	0	0	0	0	0	0	0	0	0	0	0	0
CEDAR GROVE	0	0	0	162	153	0	0	0	0	0	0	0	0	0
CENTERVILLE	0	0	0	0	0	0	0	0	0	0	0	0	0	0
CHIQUELA MILL	0	0	0	0	0	167	42	0	0	0	0	962	471	0
CONCRETE	399	687	0	0	0	0	0	0	0	0	0	0	0	0
CORNER	0	0	0	0	0	35	31	0	0	0	0	0	0	0
CRAYTONVILLE	0	0	0	0	0	155	150	0	0	0	0	0	0	0
DENVER-SANDY SP	0	0	0	0	0	0	0	0	301	257	0	0	0	0
EDGEWOOD	165	69	0	0	0	0	0	0	439	420	1	0	0	0
FIVE FORKS	0	0	0	0	0	0	0	0	191	223	1	0	0	0
FLAT ROCK	0	0	0	0	0	182	196	0	0	0	0	0	0	0
FORK NO. 1	0	0	0	0	0	0	0	0	0	0	0	0	0	0
FORK NO. 2	0	0	0	0	0	0	0	0	0	0	0	83	79	0
FRIENDSHIP	0	0	0	0	0	101	94	0	0	0	0	115	150	0
GLUCK MILL	0	0	0	0	0	55	31	0	0	0	0	0	0	0
GREEN POND	0	0	0	0	0	0	0	0	40	43	0	420	518	0
GROVE SCHOOL	0	0	0	0	0	52	47	0	0	0	0	0	0	0
HALL	0	0	0	0	0	116	134	0	0	0	0	0	0	0
HAMMOND SCHOOL	0	0	0	522	499	0	0	0	0	0	0	0	0	0
HIGH POINT	0	0	0	0	0	71	91	0	0	0	0	0	0	0
ISOMLAND PARK	0	0	0	0	0	0	0	0	0	0	0	459	256	0
HONEA PATH	0	0	0	0	0	405	276	0	0	0	0	0	0	0
HOPEWELL	555	378	1	0	0	0	0	0	0	0	0	0	0	0
IVA	0	0	0	0	0	246	223	0	0	0	0	0	0	0
JACKSON MILL	0	0	0	0	0	143	140	0	0	0	0	0	0	0
LAFRANCE	0	0	0	0	0	0	0	0	53	71	0	0	0	0
MCADAMS	0	0	0	0	0	42	26	0	0	0	0	0	0	0
MELTON	0	0	0	0	0	0	0	0	43	72	0	0	0	0
MT. TABOR	0	0	0	0	0	0	0	0	219	183	0	0	0	0
MOUNTAIN CREEK	0	0	0	0	0	145	119	0	0	0	0	0	0	0
NEAL'S CREEK	0	0	0	406	513	0	0	0	0	0	0	0	0	0
NEAL'S CREEK	0	0	0	0	0	0	0	0	35	4	0	264	79	0
NEAL'S CREEK	152	67	0	0	0	0	0	0	0	0	0	0	0	0
PELZER	0	0	0	0	0	0	0	0	482	382	0	0	0	0
PENDLETON	0	0	0	0	0	0	0	0	0	0	0	0	0	0
PIEDMONT	144	103	0	0	0	0	0	0	0	0	0	0	0	0
PIERCETOWN	90	110	0	0	0	0	0	0	0	0	0	0	0	0
ROCK MILL	0	0	0	0	0	0	0	0	0	0	0	523	294	0
ROCK SPRING	0	0	0	0	0	130	98	0	0	0	0	0	0	0
SHIRLEY'S STORE	0	0	0	0	0	154	96	0	0	0	0	0	0	0
SIMPSONVILLE	183	246	0	0	0	0	0	0	0	0	0	0	0	0
STARR	0	0	0	0	0	116	125	1	0	0	0	0	0	0
THREE & TWENTY	0	0	0	0	0	0	0	0	168	397	0	0	0	0
TONEY CREEK	0	0	0	0	0	54	50	0	0	0	0	0	0	0
TOWNVILLE	0	0	0	0	0	0	0	0	0	0	0	74	64	0
WALKER-MCELROYL	0	0	0	0	0	0	0	0	48	125	0	0	0	0
WEST PELZER	278	192	0	0	0	0	0	0	0	0	0	0	0	0
WEST SAVANNAH	0	0	0	0	0	87	49	0	0	0	0	0	0	0
WHITE PLAINS	206	288	0	0	0	0	0	0	0	0	0	0	0	0
WILLIAMSTON	661	391	0	0	0	0	0	0	0	0	0	0	0	0
WILLIAMSTON MILL	282	91	0	0	0	4	10	0	0	0	0	0	0	0
WRIGHT'S SCHOOL	0	0	0	0	0	124	119	0	0	0	0	0	0	0
ANDERSON W1 P1	247	176	0	0	0	0	0	0	112	95	0	0	0	0
ANDERSON W1 P2	0	0	0	366	325	0	0	0	0	0	0	0	0	0
ANDERSON W2 P1	0	0	0	350	384	0	0	0	0	0	0	0	0	0
ANDERSON W2 P2	0	0	0	393	436	0	0	0	0	0	0	0	0	0
ANDERSON W3 P1	0	0	0	157	184	0	0	0	0	0	0	0	0	0
ANDERSON W3 P2	0	0	0	150	177	0	0	0	0	0	0	0	0	0
ANDERSON W4 P1	0	0	0	178	191	0	0	0	0	0	0	0	0	0
ANDERSON W4 P2	0	0	0	188	29	0	0	0	0	0	0	0	0	0
ANDERSON W5 P1	0	0	0	0	0	0	0	0	58	37	0	53	24	0
ANDERSON W5 P2	0	0	0	0	0	0	0	0	0	0	0	313	211	0
ANDERSON W6 P1	0	0	0	0	0	0	0	0	407	324	0	0	0	0
ANDERSON W6 P2	0	0	0	0	0	0	0	0	93	66	0	0	0	0
VARENNES	0	0	0	0	0	0	0	0	0	0	0	282	131	0
LAKESIDE	0	0	0	0	0	0	0	0	0	0	0	490	214	0
BARRIER FREE	0	0	0	0	0	0	0	0	0	0	0	0	0	0
ABSENTEE	42	51	0	60	59	20	40	0	55	69	0	52	44	0
CURBSIDE	0	0	0	0	0	0	0	0	0	0	0	0	0	0
CHALLENGE BALLO	0	0	0	0	0	0	0	0	0	0	0	0	0	0
COUNTY TOTALS	3,706	3,422	1	3,241	2,712	3,250	2,912	1	3,046	3,057	2	3,898	2,138	

ANDERSON COUNTY
 VOTES CAST IN GENERAL ELECTION
 HELD IN SOUTH CAROLINA NOVEMBER 16, 1939

PRECINCTS	SCHOOL TRUSTEE										REFERENDUM												
	MO 584	MO 585	MO 586	MO 587	MO 588	MO 589	MO 590	MO 591	MO 592	MO 593	MO 594	MO 595	MO 596	MO 597	MO 598	MO 599	MO 600	MO 601	MO 602	MO 603	MO 604		
AVELTON-EDDING																							
BELTON'S CREEK																							
BROADVIEW																							
BISHOP'S BRANCH																							
BOKING GREEN																							
BROADWAY																							
BROADWAY WALK																							
CEGAR GROVE																							
CENTERVILLE																							
CHICKOLA MILL																							
CONCRETE																							
CORNERVILLE																							
DEANER-SANDY SP																							
EDGEWOOD																							
FIVE FORKS																							
FLAT ROCK																							
FORE NO. 1																							
FORE NO. 2																							
FORE NO. 3																							
GLUCK MILL																							
GREEN POND																							
GROVE SCHOOL																							
HALL																							
HANNING SCHOOL																							
HIGH POINT																							
HOLLYWOOD PARK																							
HOLLYWOOD PARK																							
HOPWELL																							
IVA																							
JACKSON MILL																							
LAFRANCE																							
MCDAHS																							
MELTON																							
MELTON																							
MOUNTAIN CREEK																							
NEAL'S CREEK																							
ORR MILL																							
PELZER																							
PELOLEON																							
PIERCE TOWN																							
PIERCE TOWN																							
ROCK MILL																							
ROCK STRING																							
SHIRLEY'S STORE																							
SIMPSONVILLE																							
TAMM																							
TAMM & TWENTY																							
TONEY CREEK																							
TOURVILLE																							
WALKER-HELMHOLZ																							
WEST PELZER																							
WEST SAVANNAH																							
WHITE PLAINS																							
WILLIAMS HILL																							
WILLIAMS HILL																							
WRIGHT'S SCHOOL																							
ANDERSON M1 P1																							
ANDERSON M1 P1																							
ANDERSON M2 P1																							
ANDERSON M2 P1																							
ANDERSON M3 P1																							
ANDERSON M3 P1																							
ANDERSON M4 P1																							
ANDERSON M4 P1																							
ANDERSON M5 P1																							
ANDERSON M5 P1																							
ANDERSON M6 P1																							
ANDERSON M6 P1																							
BARBIEE TREE																							
ARBENTEE																							
CHAMBERSIDE																							
CHALLENGE HALL																							
COUNTY TOTALS	716	1,111	1,110	906	2,279	11	2,587	2,182	995	126	261	762	2	1,902	1,945	8,308	0,852	5	597	0,512	22,156	0	

BAMBERG COUNTY
 VOTES CAST IN GENERAL ELECTION
 HELD IN SOUTH CAROLINA NOVEMBER 06, 1990

	GOVERNOR			LIEUTENANT GOVERNOR			SECRETARY OF STATE			STATE TREASURER			ATTORNEY GENERAL		COMPTROLLER GENERAL			STATE SUPT OF EDUCATION				
	(D) T H E T C H E L L	(R) C A M P B O E L L	(W) M I R I S T E - I N	(A) J P O E H M P L R E S	(D) T N H E C O D O A R E	(R) H M E C H R Y S T E R	(W) M H I R C T E - I N	(D) J O A N N P T E L L	(R) M J I L M E S	(W) M I R I S T E - I N	(D) P O A R T A T Y R S L O N	(R) B L I N D L E R	(W) M I R I S T E - I N	(D) M T E D T L O C A L I S	(W) M I R I S T E - I N	(D) M E O A R R I L E S	(L) D H A O R I R D I S C	(W) M I R I S T E - I N	(D) C W H A L L I A M S	(R) M B A E R L B S E A R M S	(L) J H O A R L H L E T E	(W) M I R I S T E - I N
PRECINCTS																						
COLSTON	25	70	0	11	54	43	01	56	42	01	61	31	01	80	01	89	1	01	48	48	1	01
EDISTO	68	90	0	11	95	59	01	93	57	01	99	50	01	122	01	110	10	01	92	60	1	01
EHRHARDT	144	202	0	11	233	91	01	248	90	01	261	72	01	283	01	288	7	01	221	117	0	01
EAST DENMARK	454	359	4	01	604	179	11	561	246	01	615	163	01	682	01	668	24	01	515	274	7	01
GOVAN	40	23	0	11	49	12	01	46	13	01	53	8	01	53	01	54	1	01	49	14	0	01
HIGHTOWERS HILL	12	35	0	01	25	20	01	22	22	01	27	13	01	32	01	32	3	01	15	32	0	01
HUNTER'S CHAPEL	26	59	0	21	61	28	01	53	33	01	58	24	01	60	01	69	3	01	48	32	1	01
KEARSE	10	34	0	11	20	21	01	28	19	01	24	17	01	33	01	35	2	01	20	24	0	01
LITTLE SWAMP	7	59	0	11	40	25	01	43	21	01	41	25	01	51	01	50	2	01	34	28	0	01
OLAR	53	143	0	21	109	80	01	115	77	01	108	80	01	138	01	137	6	11	99	88	3	01
SOUTH BAMBERG	442	270	0	71	546	120	01	547	129	01	562	102	01	615	01	609	16	01	514	154	5	01
WEST DENMARK	347	207	1	21	416	115	01	405	123	01	423	100	01	463	01	452	10	01	379	154	1	01
NORTH BAMBERG	180	627	0	71	504	275	01	461	316	01	555	220	01	646	21	657	19	01	381	402	6	01
BARRIER FREE	0	0	0	01	0	0	01	0	0	01	0	0	01	0	01	0	0	01	0	0	0	01
ABSENTEE	22	48	0	01	36	29	01	36	31	01	46	21	01	52	01	51	1	01	34	33	0	01
CURBSIDE	14	9	0	01	12	7	01	20	3	01	21	2	01	20	01	21	8	01	17	6	0	01
CHALLENGE BALLO	0	0	0	01	0	0	01	0	0	01	0	0	01	0	01	0	0	01	0	0	0	01
COUNTY TOTALS	1,844	2,235	5	341	2,804	1,104	11	2,714	1,222	01	2,954	928	01	3,358	21	3,322	115	11	2,468	1,470	25	01

	ADJUTANT GENERAL			COMM OF AGRICULTURE			U S SENATE			REPRESENTATIVE IN CONGRESS			HOUSE OF REPRESENTATIVES			COUNTY AUDITOR	COUNTY TREAS	COUNTY COUNCIL					
	(D) M E A S T R I C H A N T	(R) T H O E M N D I I T	(W) M I R I S T E - I N	(D) T T O R I A N H A M	(R) M L I E N S D A L	(W) M H I R S I C T E - I N	(D) B C O U B N I N O H A M	(R) M T S H T U L I R R O M O N D	(L) W D I R L I S I T O S I N C	(W) M I R I S T E - I N	(A) M H A E I T O N D	(R) S P E O B M H A E R R D	(L) G S E O B H M A E R R D	(W) M I R I S T E - I N	(D) M T H O O O E L S S M H	(R) D O O O E L S S M H	(W) M I R I S T E - I N	(D) M E A Y R E O R T E - I N	(D) M A L N A Y M O N T H E - I N	(R) M A O L B L T E N S A O N	(D) M B S I U L T O Y M I C K H R	(L) J H O A R L H L E T E	(W) M I R I S T E - I N
PRECINCTS																							
COLSTON	70	27	01	40	55	01	27	63	2	0	21	72	4	01	74	27	01	921	951	0	0	0	01
EDISTO	103	44	01	87	64	01	68	84	1	0	87	82	5	01	136	28	01	1301	1391	0	0	140	01
EHRHARDT	269	69	01	177	158	01	139	196	2	0	51	190	9	01	298	55	01	2991	3131	0	0	20	01
EAST DENMARK	622	151	01	491	286	01	408	360	5	0	161	379	30	11	549	259	01	7021	37141	22	11	0	01
GOVAN	49	9	01	44	16	01	35	24	0	0	31	24	3	01	53	9	01	551	581	0	0	0	561
HIGHTOWERS HILL	25	19	01	13	33	01	9	37	0	0	13	35	2	01	25	22	01	371	371	0	0	0	01
HUNTER'S CHAPEL	72	12	01	43	41	01	27	59	2	0	01	59	6	01	78	14	01	791	811	0	0	84	01
KEARSE	26	15	01	16	29	01	9	33	1	0	41	35	3	01	25	22	01	361	401	0	0	0	01
LITTLE SWAMP	41	24	01	22	43	01	10	55	0	0	01	58	1	11	59	10	01	591	591	0	0	57	01
OLAR	121	60	01	70	112	01	52	143	4	0	21	133	6	01	157	51	01	1571	1691	0	0	0	01
SOUTH BAMBERG	551	195	01	488	181	01	415	271	4	0	71	272	22	11	649	78	01	6351	6541	295	137	258	01
WEST DENMARK	423	104	01	361	167	01	312	210	5	0	51	214	9	11	416	136	01	4831	4931	0	0	0	2981
NORTH BAMBERG	565	215	01	325	454	01	180	605	6	0	111	605	15	01	655	171	11	7091	7211	0	0	0	01
BARRIER FREE	0	0	01	0	0	01	0	0	0	0	01	0	0	01	0	0	01	01	01	0	0	0	01
ABSENTEE	47	19	01	29	37	01	21	46	0	0	01	49	1	01	42	26	01	651	651	3	5	4	71
CURBSIDE	22	1	01	15	6	01	12	7	0	0	01	9	2	01	21	2	01	31	61	1	0	3	01
CHALLENGE BALLO	0	0	01	0	0	01	0	0	0	0	01	0	0	01	0	0	01	01	01	0	0	0	01
COUNTY TOTALS	3,006	874	01	2,221	1,684	01	1,724	2,193	32	0	561	2,216	118	41	3,237	910	11	3,5411	3,6461	321	153	566	3611

BAMBERG COUNTY
 VOTES CAST IN GENERAL ELECTION
 HELD IN SOUTH CAROLINA NOVEMBER 06, 1990

COUNTY SUPT OF EDUCATION	COUNTY BOARD OF EDUCATION					REFERENDUM	CO SOIL WATER COMM						
	DIST NO 00	DIST NO 002	DIST NO 003	DIST NO 004	DIST NO 007		DIST NO 005	DIST NO 00					
(D) M B A E R L T I N L	(H) M R S I R C E I N	(D) D R R E Y R H I O E M N D Z O	(D) H L A R C L I E M Y D A B	(D) G J H U M S R E S	(H) M R S I C T E N	(R) C D L A V Y I T D O N S	(F) N I O N A A V Y I F A V O R	(O) N P O P O S E D	(H) M R S I C T E N	(P) H E R R W N D O S O T N D	(P) C J A R O R T H N E R M J R	(P) H E L L O C H B U D D Y	
PRECINCTS													
COLSTON	84	0	0	0	0	80	32	42	0	49	49	57	
EDISTO	127	0	0	129	0	0	30	100	0	67	58	59	
EHRHARDT	209	0	0	19	0	176	104	139	0	122	137	137	
EAST DENMARK	674	2	29	0	309	0	350	378	1	195	196	164	
GOVAN	54	0	0	0	23	0	23	41	0	18	22	17	
HIGHTOMERS MILL	31	0	0	0	0	0	6	33	0	27	27	23	
HUNTER'S CHAPEL	79	0	0	0	0	0	34	33	0	56	44	45	
KEARSE	37	1	0	0	0	33	33	11	0	23	20	24	
LITTLE SWAMP	57	0	0	53	0	0	49	17	0	46	45	42	
OLAR	150	0	0	0	0	121	73	103	0	64	64	58	
SOUTH BAMBERG	636	2	375	255	0	0	156	240	0	187	159	172	
WEST DENMARK	457	0	0	0	173	0	212	239	0	99	89	80	
NORTH BAMBERG	667	7	0	0	0	0	282	390	0	441	378	389	
BARRIER FREE	0	0	0	0	0	0	0	0	0	0	0	0	
ABSENTEE	56	2	3	4	13	3	4	28	1	34	32	32	
CURBSIDE	1	0	1	1	1	0	5	3	7	1	1	1	
CHALLENGE BALLO	0	0	0	0	0	0	0	0	0	0	0	0	
COUNTY TOTALS	3,401	14	408	542	519	8	419	1,423	1,814	2	1,429	1,321	1,300

BARNWELL COUNTY
 VOTES CAST IN GENERAL ELECTION
 HELD IN SOUTH CAROLINA NOVEMBER 06, 1990

PRECINCTS	GOVERNOR			LIEUTENANT GOVERNOR			SECRETARY OF STATE			STATE TREASURER			ATTORNEY GENERAL		COMPTROLLER GENERAL			STATE SUPT OF EDUCATION				
	(D) H E T O C	(R) C A M H R P O E L L L L	(W) M W I R S I C T E I M	(A) J P O E H E N P L R S	(D) T N H E C O K D O A R E	(R) H M E C N R A Y S T E R	(W) M W I R S I C T E I N	(D) J C O A I I H M N P B S L	(R) H J I M E S	(W) M W I R S I C T E I N	(D) P O A I I R T A T D E Y R S L O	(R) B L I I L N L D E R	(W) M W I R S I C T E I N	(D) M T E D T L R O A C I V K S	(W) M M I R S I C T E I N	(D) M E O A R R R I R I E J R	(L) D H A O V R D I S C	(W) M W I R S I C T E I N	(D) C W H I A L L I I A E M S	(R) M B I A E R L B S A E R M A	(L) J H O A H R N L T E	(H) M W I R S I C T E I N
BARNWELL 1 A-C	85	318	0	11	188	197	0	165	227	0	199	177	0	285	1	275	30	0	175	215	2	0
BARNWELL 2 D-J	109	333	0	5	227	199	0	190	240	0	217	204	0	322	19	312	23	0	182	247	5	0
BARNWELL 3 K-R	133	334	0	2	239	199	0	218	225	0	259	184	0	346	0	336	22	0	215	227	2	1
BARNWELL 4 S-Z	100	287	1	6	182	188	0	164	204	0	183	174	0	271	1	261	16	0	155	213	6	0
BLACKVILLE A-J	148	167	0	4	196	102	0	204	101	0	205	91	0	234	0	227	11	0	188	108	2	0
BLACKVILLE K-Z	112	173	0	2	163	108	0	153	124	0	174	103	0	212	0	209	9	0	155	124	2	0
ELKO	72	110	2	3	122	60	0	116	63	0	118	61	0	144	0	140	11	0	93	87	2	0
FRIENDSHIP	15	135	0	3	49	85	0	57	86	0	49	89	0	98	0	87	11	0	45	88	6	0
KLINE	126	94	0	2	156	58	0	152	62	0	166	49	0	189	0	182	8	1	153	61	1	0
HEALING SPRINGS	125	93	0	2	164	48	0	155	58	0	159	52	0	179	0	172	14	0	151	58	6	0
HILDA	14	198	0	4	93	116	0	86	117	0	105	94	0	142	0	140	9	0	90	115	3	0
SNELLING	98	177	2	4	166	97	0	158	111	1	160	106	0	216	2	206	17	0	145	125	1	0
HILLISTON 1 A-F	116	234	0	2	168	167	0	164	168	0	181	149	0	244	0	223	16	0	146	181	9	0
HILLISTON 2 O-O	116	213	0	4	189	136	0	166	150	0	187	124	0	239	1	227	18	0	169	149	3	0
HILLISTON 3 P-Z	114	201	6	5	161	137	0	158	150	0	175	130	0	221	0	218	15	0	136	167	4	0
BARRIER FREE	0	0	0	0	0	0	0	0	0	0	0	0	0	0	0	0	0	0	0	0	0	0
ABSENTEE	9	85	2	0	41	56	0	44	53	0	53	44	0	60	0	60	6	0	35	60	1	0
CURBSIDE	3	5	0	1	3	1	0	3	2	0	3	2	0	3	0	3	0	0	3	2	0	0
CHALLENGE BALLO	0	0	0	0	0	0	0	0	0	0	0	0	0	0	0	0	0	0	0	0	0	0
COUNTY TOTALS	1,495	3,157	13	60	2,507	1,954	0	2,353	2,141	1	2,593	1,833	0	3,405	5	3,278	236	1	2,238	2,227	57	1

BARNWELL COUNTY
VOTES CAST IN GENERAL ELECTION
HELD IN SOUTH CAROLINA NOVEMBER 06, 1990

	GOVERNOR			LIEUTENANT GOVERNOR			SECRETARY OF STATE			STATE TREASURER			ATTORNEY GENERAL		COMPTROLLER GENERAL			STATE SUPT. OF EDUCATION				
	(D)	(R)	(M)	(A)	(D)	(R)	(M)	(D)	(R)	(M)	(D)	(R)	(M)	(D)	(M)	(D)	(L)	(M)	(D)	(R)	(L)	(M)
	T M H I E T O C H E L L	C A M R P B O E L L	H R S I C T E - I N	J P O E H P L R E S	T N H I E C O K D O A R E	H M E C N M R A Y S T E R	M W I R S I C T E - I N	J C O A H M N P B T E L L	M J I L M E S	M W I R S I C T E - I N	P G A R T A T D E R S L O N	B L I I L N W L D E R	M W I R S I C T E - I N	M T E D T L R O A C Y K I S	M W I R S I C T E - I N	M E O A R R L I E S	D M A O V R I R D I S C	M W I R S I C T E - I N	C H I A L R L I A E M S	N B I A E R L B S E A	J H O A H R M L E T E	M W I R S I C T E - I N
		A J R		J R																S		
PRECINCTS																						
BARNWELL 1 A-C	85	318	0	11	188	197	0	165	227	0	199	177	0	285	1	275	30	0	175	215	2	0
BARNWELL 2 D-J	109	333	0	5	227	199	0	190	240	0	217	204	0	322	0	312	23	0	162	247	5	0
BARNWELL 3 K-R	133	334	0	2	239	199	0	218	225	0	259	184	0	346	0	336	22	0	215	227	2	1
BARNWELL 4 S-Z	100	287	1	6	182	188	0	164	204	0	183	174	0	271	1	261	18	0	155	213	8	0
BLACKVILLE A-J	148	167	0	4	196	182	0	204	181	0	205	91	0	234	0	227	11	0	188	188	2	0
BLACKVILLE K-Z	112	173	0	2	163	188	0	153	124	0	174	103	0	212	0	209	9	0	155	124	2	0
ELKO	72	110	2	3	122	60	0	116	63	0	118	61	0	144	0	140	11	0	93	87	2	0
FRIENDSHIP	15	135	0	3	49	85	0	57	86	0	49	89	0	98	0	87	11	0	45	88	6	0
KLINE	126	94	0	2	156	58	0	152	62	0	166	49	0	189	0	182	0	1	153	61	1	0
HEALING SPRINGS	125	93	0	2	164	48	0	155	58	0	159	52	0	179	0	172	14	0	151	58	6	0
HILDA	14	188	0	4	93	116	0	86	117	0	105	94	0	142	0	140	9	0	90	115	3	0
SNELLING	98	177	2	4	166	97	0	158	111	1	160	106	0	218	2	206	17	0	145	125	1	0
WILLISTON 1 A-F	116	234	0	2	168	167	0	164	188	0	181	149	0	244	0	223	16	0	146	181	9	0
WILLISTON 2 G-O	116	213	0	4	189	136	0	166	150	0	187	124	0	239	1	227	18	0	169	149	3	0
WILLISTON 3 P-Z	114	201	6	5	161	137	0	158	150	0	175	130	0	221	0	218	15	0	158	167	4	0
BARRIER FREE	0	0	0	0	0	0	0	0	0	0	0	0	0	0	0	0	0	0	0	0	0	0
ABSENTEE	9	85	2	0	41	56	0	44	53	0	53	44	0	60	0	60	6	0	35	60	1	0
CURBSIDE	3	5	0	1	3	1	0	3	2	0	3	2	0	3	0	3	0	0	3	2	0	0
CHALLENGE BALLO	0	0	0	0	0	0	0	0	0	0	0	0	0	0	0	0	0	0	0	0	0	0
COUNTY TOTALS	1,495	5,157	13	60	2,507	1,954	0	2,353	2,141	1	2,593	1,833	0	3,405	5	3,278	236	1	2,238	2,227	57	1

BARNWELL COUNTY
 VOTES CAST IN GENERAL ELECTION
 HELD IN SOUTH CAROLINA NOVEMBER 06, 1990

p. 136

PRECINCTS	ADJUTANT GENERAL				COMM OF AGRICULTURE				U S SENATE				REP IN CONGRESS		HOUSE OF REP		PROBATE JUDGE		COUNTY AUDITOR		COUNTY TREASURER		REFERENDUM	
	(D)	(R)	(M)	(D)	(R)	(W)	(D)	(R)	(L)	(M)	(A)	(D)	(R)	(D)	(W)	(R)	(D)	(R)	(D)	(R)	(M)	(F)	(O)	(O)
	EA	TH	HR	TT	AI	MR	DC	ST	MO	MR	HM	AE	RD	RA	HW	DR	DR	DF	DR	DF	MM	MM	MM	MM
BARNWELL 1 A-C	218	163	01	127	257	01	02	301	7	0	91	225	1541	311	21	327	11	153	2611	335	01	140	2141	
BARNWELL 2 D-J	241	183	01	155	267	01	113	313	2	0	71	272	1601	349	21	331	01	196	2421	343	01	164	2111	
BARNWELL 3 K-R	268	168	01	189	250	01	125	318	1	0	91	298	1601	372	11	355	01	197	2631	360	11	154	2201	
BARNWELL 4 S-Z	204	156	01	140	229	01	08	284	2	0	41	229	1551	303	11	289	01	159	2231	309	01	136	1921	
BLACKVILLE A-J	202	90	01	173	122	01	137	164	1	0	41	232	771	241	01	169	01	151	1671	180	01	78	1261	
BLACKVILLE K-Z	179	108	01	135	144	01	106	164	4	0	31	193	871	219	01	182	01	119	1711	187	01	64	1591	
ELKO	118	63	01	93	87	01	74	108	1	0	11	128	561	149	11	112	01	92	941	117	01	42	881	
FRIENDSHIP	52	87	01	42	95	01	17	123	2	0	21	88	621	118	11	118	01	49	1021	125	01	46	791	
KLINE	172	46	01	143	74	01	123	94	1	0	21	179	451	195	21	103	01	150	741	109	01	55	921	
HEALING SPRINGS	155	56	01	144	68	01	126	86	1	0	21	177	411	197	01	112	11	131	931	120	11	56	1131	
HILDA	120	83	01	56	157	01	19	190	1	0	71	147	731	174	01	193	01	43	1821	199	01	80	961	
SNELLING	166	97	01	119	149	01	87	184	3	0	31	198	851	232	31	200	21	134	1491	202	21	110	1131	
WILLISTON 1 A-F	175	150	01	146	187	01	112	227	5	0	41	214	1301	267	01	226	01	159	1831	245	01	106	1561	
WILLISTON 2 O-O	181	130	01	158	162	01	125	195	3	0	21	213	1121	252	01	211	01	144	1801	222	01	94	1541	
WILLISTON 3 P-Z	168	130	01	154	152	01	110	201	2	0	41	209	1151	249	01	203	11	146	1691	208	01	81	1671	
BARRIER FREE	0	0	01	0	0	01	0	0	0	0	01	0	0	0	01	0	01	0	0	0	0	01	0	0
ABSENTEE	49	43	01	25	72	01	10	65	3	0	01	56	431	68	01	86	01	30	671	87	01	42	571	
CURBSIDE	3	2	01	3	2	01	2	4	0	0	01	3	11	6	01	3	01	4	41	4	01	1	21	
CHALLENGE BALLO	0	0	01	0	0	01	0	0	0	0	01	0	0	0	01	0	01	0	0	0	0	01	0	0
COUNTY TOTALS	2,671	1,747	01	2,004	2,474	01	1,456	3,041	39	0	631	3,061	1,5721	3,694	131	3,220	51	2,057	2,6241	3,350	41	1,449	2,2311	

CO SOIL WATER COMM				
DIST NO 00				
(M)	(P)	(P)	(P)	(P)
MM	DD	DD	DD	DD
1	R	C	I	J
1	S	H	C	E
1	C	T	E	K
1	E	S	B	H
1	T			L
1	I	E	D	A
1	N	R		M
				O
PRECINCTS				
BARNWELL 1 A-C	2	170	189	1941
BARNWELL 2 D-J	0	198	211	2261
BARNWELL 3 K-R	0	212	235	2391
BARNWELL 4 S-Z	1	163	185	1881
BLACKVILLE A-J	0	79	100	821
BLACKVILLE K-Z	0	96	114	1021
ELKO	0	80	68	691
FRIENDSHIP	0	47	71	531
KLINE	0	62	47	811
HEALING SPRINGS	1	66	47	661
HILDA	0	105	129	1161
SNELLING	1	117	151	1511
WILLISTON 1 A-F	0	123	118	1121
WILLISTON 2 O-O	0	116	117	1141
WILLISTON 3 P-Z	0	115	122	1151
BARRIER FREE	0	0	0	01
ABSENTEE	0	48	47	481
CURBSIDE	0	0	0	01
CHALLENGE BALLO	0	0	0	01
COUNTY TOTALS	5	1,797	1,971	1,9361

BEAUFORT COUNTY
VOTES CAST IN GENERAL ELECTION
HELD IN SOUTH CAROLINA NOVEMBER 06, 1990

PRECINCTS	GOVERNOR			LIEUTENANT GOVERNOR			SECRETARY OF STATE			STATE TREASURER			ATTORNEY GENERAL			COMPTROLLER GENERAL			STATE SUPT OF EDUCATION			
	(D) T H I E T O C H E L L	(R) C A M R P B O E L L L	(M) M M I R S I C T E - I N	(A) J P O E H P L R E S	(D) T N H E I C O D K O R E	(R) H M E C M A R A S T E R	(M) M M I R S I C T E - I N	(J) D C O A H M P B T E L L	(R) M J I L M E S	(M) H M I R S I C T E - I N	(D) P O A R T A T D E R S O N	(R) B L I N L D E R	(M) H M I R S I C T E - I N	(D) M H I R S I C T E - I N	(M) D M A O V R I R D I S	(H) M H I R S I C T E - I N	(D) M H I R S I C T E - I N	(L) D M A O V R I R D I S	(M) M H I R S I C T E - I N	(D) C H I A L L I A H S	(R) M N B I A E R L B S A E R N	(L) J H O A H R L E T E
BEAUFORT NO. 1-	64	152	7	51	129	104	01	105	119	01	137	81	01	175	01	167	23	01	55	169	2	01
BEAUFORT NO. 1-	208	119	0	81	238	65	01	217	88	01	225	59	01	274	01	258	15	01	187	118	3	01
BEAUFORT NO. 2	116	235	0	91	201	152	01	164	189	01	216	158	01	285	01	270	30	01	126	225	7	01
BEAUFORT NO. 3	59	345	1	121	219	201	01	156	278	01	250	179	01	331	01	319	41	01	84	334	3	01
BLUFFTON 1	158	319	1	291	250	236	01	260	216	01	267	209	01	386	01	357	56	01	149	330	11	01
BURTON NO. 1-A	102	253	0	61	175	179	01	159	208	01	174	165	01	273	01	241	47	01	99	249	6	01
BURTON NO. 1-B	239	125	0	101	282	90	01	280	89	01	290	72	01	360	01	312	31	01	252	113	5	01
BURTON 2A	64	309	0	81	160	212	01	155	236	01	168	196	01	277	01	250	45	01	76	294	5	01
BURTON NO. 3	54	165	0	71	108	111	01	86	151	01	116	100	01	166	01	142	39	01	47	165	4	01
CHECHESSEE	36	115	0	21	60	90	01	58	90	01	70	80	01	110	01	114	7	01	45	107	0	01
DALE LOBECO	193	93	0	71	250	57	01	211	74	01	230	55	01	262	01	256	11	01	193	91	1	01
DAUFUSKIE	21	14	0	11	22	14	01	24	12	01	26	10	01	29	01	28	3	01	24	11	1	01
HILTON HEAD 1	151	170	1	151	205	111	01	200	111	01	204	106	01	256	01	242	29	01	153	149	11	01
HILTON HEAD 2	93	92	0	31	128	57	01	128	58	01	130	54	01	150	01	150	18	01	102	80	5	01
HILTON HEAD 3	53	39	0	31	61	29	01	63	29	01	63	25	01	78	01	71	12	01	51	36	6	01
HILTON HEAD 4A	37	315	0	61	91	269	01	68	278	01	78	269	01	188	01	158	43	01	32	317	5	01
HILTON HEAD 5A	56	534	0	101	121	478	01	119	459	01	117	459	01	330	01	284	67	01	50	535	10	01
HILTON HEAD 6A	24	235	0	41	59	204	01	58	196	01	56	193	01	144	01	131	23	01	18	238	6	01
HILTON HEAD 7	52	495	0	61	132	419	01	135	403	01	158	401	01	310	01	287	52	01	61	484	8	01
HILTON HEAD 8	63	356	3	111	143	284	01	130	290	01	130	290	01	267	01	232	69	01	62	350	16	01
HILTON HEAD 9	40	330	1	51	103	268	01	74	286	01	91	266	01	212	01	195	50	01	43	320	6	01
HILTON HEAD 10	9	78	0	01	23	63	01	16	67	01	19	63	01	53	01	45	9	01	11	72	3	01
HILTON HEAD 11	49	510	0	51	121	431	01	108	436	01	118	424	01	297	01	276	60	01	43	507	4	01
HILTON HEAD 12	39	404	0	101	71	381	01	71	371	01	79	361	01	199	01	169	51	01	29	404	18	01
HILTON HEAD 13	33	198	0	71	85	145	01	92	133	01	77	146	01	164	01	141	37	01	35	196	4	01
HILTON HEAD 14	43	462	0	61	103	408	01	89	410	01	98	399	01	248	01	222	48	01	37	465	5	01
HILTON HEAD 15	52	360	1	41	95	317	01	87	315	01	89	308	01	234	01	215	35	01	52	351	9	01
LADYS ISLAND 1-	152	280	0	121	228	206	01	202	228	01	239	184	01	365	01	319	49	01	156	267	5	01
LADYS ISLAND 1-	119	211	0	111	217	119	01	167	168	01	212	119	01	267	01	254	34	01	136	198	7	01
MOSSY OAKS 1A	49	380	0	51	206	224	01	142	291	01	209	216	01	334	01	305	47	01	72	352	3	01
MOSSY OAKS NO.	83	364	1	81	233	225	01	187	265	01	244	206	01	353	11	326	46	01	119	326	8	01
PORT ROYAL 1	92	250	0	101	185	169	01	148	195	01	176	163	01	272	01	253	37	01	100	249	5	01
SEABROOK 1	92	140	0	61	125	109	01	123	110	01	142	90	01	180	11	165	31	01	83	144	2	01
SHELDON 1	175	78	0	101	207	49	01	195	60	01	206	48	01	231	01	223	11	01	184	69	1	01
ST. HELENA 1-A	368	173	0	61	398	144	01	386	155	01	403	133	01	469	11	451	31	01	357	178	10	01
ST. HELENA 1-B	400	80	0	191	426	58	01	419	61	01	433	50	01	462	01	449	16	01	406	76	2	01
ST. HELENA 2A	158	81	0	121	191	51	11	180	66	01	199	42	01	224	11	216	14	01	160	83	2	01
BLUFFTON #2	109	280	1	211	194	213	01	166	231	01	170	231	01	290	01	276	48	01	99	297	7	01
BURTON #2B	71	126	1	51	105	93	01	103	87	01	106	87	01	154	01	134	25	01	76	118	7	01
BURTON #2C	54	293	0	61	134	212	01	109	243	01	145	198	01	247	01	233	31	01	52	293	6	01
HILTON HEAD #6B	55	393	1	101	132	326	01	131	309	01	135	300	01	280	01	263	43	01	72	372	10	01
HILTON HEAD #15	16	187	0	11	33	169	01	26	172	01	23	175	01	82	01	83	18	01	11	192	2	01
LADY'S ISLAND #	37	337	1	51	134	250	01	77	296	01	139	231	01	244	01	234	53	01	35	339	4	01
LADY'S ISLAND #	105	478	1	91	280	309	01	171	412	01	247	339	01	429	01	397	77	01	110	479	9	01
MOSSY OAKS #1B	35	200	0	61	119	119	01	77	162	01	131	100	01	187	01	173	21	01	39	195	8	01
PORT ROYAL #2	104	119	0	41	144	82	01	138	86	01	142	78	01	191	01	183	21	01	116	112	1	01
ST. HELENA #2B	208	118	0	111	250	82	01	232	99	01	248	83	01	295	01	282	25	01	203	117	10	01
ST. HELENA #2C	33	365	0	21	106	295	01	69	323	01	102	286	01	215	01	211	42	01	31	360	5	01
SEABROOK #2	120	45	0	21	133	31	01	126	35	01	136	27	01	151	01	142	8	01	120	41	3	01
SEABROOK #3	101	92	0	61	121	65	01	114	72	01	125	65	01	163	01	148	15	01	103	86	3	01
SHELDON #2	205	32	0	51	209	25	01	215	19	01	215	19	01	226	01	218	11	01	202	28	5	01
BLUFFTON # 3	65	305	0	111	92	311	01	65	326	01	73	314	01	242	01	220	49	01	19	390	1	01
HILTON HEAD # 5	57	438	0	81	101	401	01	100	396	01	106	389	01	262	01	250	51	01	55	433	9	01
HILTON HEAD #4B	63	537	1	71	132	478	01	117	470	01	127	464	01	361	01	317	63	01	61	543	4	01
BARRIER FREE	0	0	0	01	0	0	01	0	0	01	0	0	01	0	01	0	0	01	0	0	0	01
ABSENTEE	101	368	3	101	205	272	01	140	328	01	184	279	01	292	01	302	47	01	116	362	6	01
CURBSIDE	0	0	0	01	0	0	01	0	0	01	0	0	01	0	01	0	0					

BEAUFORT COUNTY
 VOTES CAST IN GENERAL ELECTION
 HELD IN SOUTH CAROLINA NOVEMBER 06, 1990

PRECINCTS	ADJUTANT GENERAL		COMM OF AGRICULTURE			U S SENATE				REPRESENTATIVE IN CONGRESS			STATE SENATE		HOUSE OF REPRESENTATIVES			PROBATE JUDGE				
	(D)	(R)	(W)	(D)	(R)	(W)	(D)	(R)	(L)	(W)	(A)	(D)	(R)	(W)	(D)	(R)	(W)	(D)	(R)	(W)		
	EA	TH	MM	TT	TT	MM	BC	TT	MO	MM	MM	EP	RR	MM	MM	HL	MM	MM	MM	MM		
BEAUFORT NO. 1-	140	72	0	89	120	0	82	140	4	0	11	94	132	0	0	0	0	0	160	65	175	
BEAUFORT NO. 1-	246	51	0	222	79	0	209	101	3	0	21	235	79	2	0	0	0	0	272	45	155	
BEAUFORT NO. 2	207	139	0	149	193	0	121	221	11	0	8	163	195	0	0	0	0	0	250	102	254	
BEAUFORT NO. 3	230	177	0	122	280	0	87	325	8	0	5	130	262	0	0	0	0	0	275	150	361	
BLUFFTON 1	242	219	0	190	270	0	175	300	12	0	11	191	507	0	0	0	0	0	400	1	305	
BURTON NO. 1-A	177	166	0	150	207	0	119	221	11	0	8	157	195	1	0	0	0	0	272	0	260	
BURTON NO. 1-B	282	77	0	267	92	0	255	127	4	0	7	264	110	0	0	0	0	0	168	0	178	
BURTON 2A	159	200	0	119	240	0	95	270	2	0	12	145	233	0	0	0	0	0	304	0	316	
BURTON NO. 3	104	109	0	63	146	0	56	156	1	0	7	75	147	0	0	0	0	0	0	0	172	
CHECHESSEE	69	81	0	54	96	0	47	104	2	0	2	44	100	0	0	0	0	0	114	105	111	
DALE LOBECO	230	54	0	200	82	0	195	91	1	0	8	212	75	0	203	81	235	0	112	0	101	
DAUFUSKIE	24	12	0	22	14	0	25	7	2	0	2	22	14	0	0	0	0	0	23	0	22	
HILTON HEAD 1	192	110	0	173	152	0	177	125	0	0	7	176	142	0	0	0	0	0	212	0	200	
HILTON HEAD 2	117	57	0	117	67	0	115	64	5	0	6	116	75	0	0	0	0	0	111	1	89	
HILTON HEAD 3	62	26	0	50	30	0	55	29	5	0	2	56	35	0	0	0	0	0	53	0	49	
HILTON HEAD 4A	66	270	0	50	270	0	101	232	16	0	9	97	261	0	0	0	0	0	333	1	299	
HILTON HEAD 5A	95	467	0	98	458	0	162	396	16	0	12	161	429	0	0	0	0	0	530	0	523	
HILTON HEAD 6A	44	202	0	42	200	0	62	181	13	0	1	59	202	0	0	0	0	0	249	0	234	
HILTON HEAD 7	123	412	1	109	420	0	130	397	12	0	12	133	421	0	0	0	0	0	493	0	480	
HILTON HEAD 8	120	285	0	105	295	0	122	278	18	0	11	131	300	0	0	0	0	0	385	6	367	
HILTON HEAD 9	81	271	0	69	282	0	88	266	8	0	9	89	280	0	0	0	0	0	345	0	317	
HILTON HEAD 10	19	60	0	16	64	0	21	52	5	0	3	17	69	0	0	0	0	0	80	0	77	
HILTON HEAD 11	93	430	0	84	432	0	134	406	11	0	10	125	434	0	0	0	0	0	513	0	487	
HILTON HEAD 12	73	354	0	53	378	0	87	352	8	0	6	80	372	0	0	0	0	0	415	0	404	
HILTON HEAD 13	82	139	0	65	154	0	57	167	7	0	4	52	178	0	0	0	0	0	209	0	197	
HILTON HEAD 14	95	391	0	71	413	0	94	394	13	0	5	108	401	0	0	0	0	0	453	3	446	
HILTON HEAD 15	87	304	0	67	315	0	119	274	11	0	7	100	321	0	0	0	0	0	367	0	360	
LADYS ISLAND 1-	240	182	0	182	239	0	180	239	7	0	11	245	185	0	0	0	0	0	298	136	292	
LADYS ISLAND 1-	191	133	0	145	176	0	129	203	2	0	6	190	141	0	0	0	0	0	256	87	229	
MOSSY OAKS 1A	210	212	0	94	317	0	76	351	9	0	2	147	291	0	0	0	0	0	281	152	384	
MOSSY OAKS NO.	242	198	0	145	294	0	123	318	12	0	4	190	264	0	0	0	0	0	299	161	364	
PORT ROYAL 1	176	143	0	136	203	0	114	224	2	0	12	157	191	0	0	0	0	0	218	136	276	
SEABROOK 1	131	98	0	110	120	0	97	128	4	0	5	125	112	0	0	162	0	0	0	0	155	
SHELDON 1	201	53	0	193	62	0	181	74	3	0	6	192	65	0	195	64	221	0	0	0	79	
ST. HELENA 1-A	403	131	0	386	144	0	381	140	8	0	12	408	132	0	0	0	0	0	443	105	224	
ST. HELENA 1-B	431	54	0	418	63	0	394	78	3	0	20	422	63	0	0	0	0	0	441	46	113	
ST. HELENA 2A	200	43	0	177	63	0	170	69	4	0	7	197	49	0	0	0	0	0	200	50	114	
BLUFFTON #2	150	233	0	138	255	0	140	241	10	0	9	145	259	1	0	0	0	0	312	2	311	
BURTON #2B	106	85	0	89	98	0	76	116	6	0	4	99	102	0	0	0	0	0	127	0	142	
BURTON #2C	139	197	0	86	249	0	78	257	8	0	8	131	222	0	0	0	0	0	296	0	301	
HILTON HEAD #4B	127	298	0	116	313	0	143	297	9	0	7	132	323	0	0	0	0	0	391	1	385	
HILTON HEAD #15	22	171	0	12	179	0	35	164	5	0	3	31	172	0	0	0	0	0	192	1	178	
LADY'S ISLAND #	117	245	0	88	271	0	81	278	12	0	8	147	231	0	0	0	0	0	220	159	327	
LADY'S ISLAND #	266	311	0	155	408	0	134	433	15	0	5	209	382	0	0	0	0	0	345	252	492	
MOSSY OAKS #10	114	115	0	63	157	0	58	177	7	0	3	89	154	0	0	0	0	0	136	107	206	
PORT ROYAL #2	143	80	0	117	101	0	115	106	3	0	1	134	94	0	0	0	0	0	166	64	137	
ST. HELENA #2B	247	78	0	222	101	0	218	107	2	0	10	270	61	0	0	0	0	0	256	76	136	
ST. HELENA #2C	86	297	0	66	305	0	103	280	6	0	4	154	238	0	0	0	0	0	169	226	328	
SEABROOK #2	133	28	0	124	39	0	118	47	0	0	2	122	42	0	0	143	0	0	0	0	58	
SEABROOK #3	129	63	0	115	78	0	107	83	0	0	8	115	74	0	0	154	0	0	0	0	100	
SHELDON #2	217	17	0	206	27	0	200	30	3	0	3	205	29	0	211	24	229	0	0	0	47	
BLUFFTON # 3	55	321	0	58	314	0	98	286	11	0	11	58	354	0	0	0	0	0	399	0	354	
HILTON HEAD # 5	94	389	0	83	395	0	137	345	10	0	12	129	368	0	0	0	0	0	441	0	430	
HILTON HEAD #4B	114	459	0	103	462	0	171	408	16	1	12	141	465	1	0	0	0	0	543	0	522	
BARRIER FREE	0	0	0	0	0	0	0	0	0	0	0	0	0	0	0	0	0	0	0	0	0	
ABSENTEE	194	267	0	138	314	0	146	312	14	0	4	190	296	0	4	3	11	186	0	142	92	371
CURBSIDE	0	0	0	0	0	0	0	0	0	0	0	0	0	0	0	0	0	0	0	0	0	
CHALLENGE BALLO	0	0	0	0	0	0	0	0	0	0	0	0	0	0	0	0	0	0	0	0	0	
COUNTY TOTALS	8,543	10,056	1	6,795	11,492	0	6,971	11,467	408	1	378	8,016	11,152	5	611	172	1,155	8,942	16	4,959	2,314	14,074

BEAUFORT COUNTY
 VOTES CAST IN GENERAL ELECTION
 HELD IN SOUTH CAROLINA NOVEMBER 04, 1990

PRECINCTS	SHERIFF		COUNTY TREASURER		COUNTY COUNCIL																		
	DIST NO 00	DIST NO 00	DIST NO 00	DIST NO 00	DIST NO 001	DIST NO 002	DIST NO 003	DIST NO 003	DIST NO 004	DIST NO 004	DIST NO 009	DIST NO 009	DIST NO 009	DIST NO 009	DIST NO 009	DIST NO 009	DIST NO 009						
	(D) ASUTON	(R) S L D C J A S	(H) M R I S T E J H	(R) J L J O O A Y H	(W) M R I S T E J H	(D) K J L O N E P H	(D) H W C B L I D E A H	(H) M R I S T E J H	(D) B E C R I N H A T R Y D E	(D) C B A R E R O M L E Y R	(R) B O B R A E C T H E	(R) F O O D R Y H A B H	(R) V M O N R H A S A R K E T E M	(H) M I R S I C T E J N	(R) T A H Y O L D H O A R S	(H) M W I R S I C T E J N	(D) O D N A T H N	(R) H E O L D R I D	(R) J H O A E R L T I N	(R) A R T O K I N S O N	(H) M W I R S I C T E J N		
BEAUFORT NO. 1-	79	148	01	179	01	0	0	0	181	74	152	120	120	0	0	0	168	141	107	61	01		
BEAUFORT NO. 1-	252	85	01	146	01	0	0	0	251	193	93	78	0	0	0	0	270	114	78	61	01		
BEAUFORT NO. 2	149	216	01	262	01	0	0	0	177	144	195	201	102	0	0	0	257	230	179	174	01		
BEAUFORT NO. 3	101	322	01	366	01	0	0	0	156	144	274	295	258	0	0	0	268	312	238	226	01		
BLUFFTON 1	184	317	01	304	01	0	0	0	193	379	284	145	254	0	0	0	377	352	245	175	01		
BURTON NO. 1-A	125	235	01	268	01	0	0	0	165	154	208	194	100	0	0	0	224	229	147	184	01		
BURTON NO. 1-B	271	112	01	149	01	0	0	0	285	214	100	93	90	0	0	0	508	119	77	103	01		
BURTON 2A	90	285	01	328	01	0	0	0	135	149	259	239	284	0	0	0	212	272	215	237	01		
BURTON NO. 3	74	147	01	181	01	0	0	0	88	72	158	132	126	0	0	0	112	147	108	146	01		
CIRECHESSEE	39	118	01	117	01	0	0	0	43	72	114	79	98	0	0	0	101	185	84	79	01		
DALE LOBECO	202	87	01	99	01	249	0	0	0	0	0	0	0	0	0	0	241	86	42	74	01		
DAUFUSKIE	19	16	01	21	01	0	0	0	0	0	0	0	0	0	21	0	30	15	11	18	01		
HILTON HEAD 1	176	148	01	187	01	0	0	0	0	0	0	0	0	0	107	0	224	163	104	113	01		
HILTON HEAD 2	110	78	01	95	01	0	0	0	0	0	0	0	0	0	95	1	158	81	53	58	01		
HILTON HEAD 3	59	38	01	46	01	0	0	0	0	0	0	0	0	0	41	1	68	37	29	26	01		
HILTON HEAD 4A	95	263	01	306	01	0	0	0	0	0	0	0	0	0	0	0	171	289	229	255	01		
HILTON HEAD 5A	145	450	01	520	01	0	0	0	0	0	0	0	0	0	534	0	208	494	372	487	01		
HILTON HEAD 6A	61	284	01	228	01	0	0	0	0	0	0	0	0	0	231	0	107	224	149	178	01		
HILTON HEAD 7	114	432	01	479	01	0	0	0	0	0	0	0	0	0	489	0	233	468	333	398	01		
HILTON HEAD 8	126	384	01	370	01	0	0	0	0	0	0	0	0	0	366	0	195	332	252	265	01		
HILTON HEAD 9	82	290	01	319	01	0	0	0	0	0	0	0	0	0	321	0	131	290	234	242	01		
HILTON HEAD 10	22	65	01	77	01	0	0	0	0	0	0	0	0	0	77	0	53	47	58	49	01		
HILTON HEAD 11	111	459	01	491	01	0	0	0	0	0	0	0	0	0	405	0	217	469	357	398	01		
HILTON HEAD 12	74	379	01	487	01	0	0	0	0	0	0	0	0	0	419	0	141	397	325	358	01		
HILTON HEAD 13	59	173	01	198	01	0	0	0	0	0	0	0	0	0	194	0	114	176	124	158	01		
HILTON HEAD 14	83	431	01	451	01	0	0	0	0	0	0	0	0	0	464	0	175	441	347	372	01		
HILTON HEAD 15	188	317	01	353	01	0	0	0	0	0	0	0	0	0	859	0	179	541	241	267	01		
LADY'S ISLAND 1-	204	237	01	289	01	0	0	0	124	185	385	331	388	0	0	0	246	338	274	257	01		
LADY'S ISLAND 1-	142	194	01	231	01	311	0	0	175	162	298	298	282	1	0	0	328	318	232	246	01		
LADY'S ISLAND 1-	83	353	01	398	01	248	1	0	141	152	287	283	193	0	0	0	229	236	147	192	01		
MOSSY OAKS 1A	130	331	01	398	01	0	0	0	0	0	0	0	0	0	0	0	240	195	144	125	01		
MOSSY OAKS NO.	147	218	01	276	01	0	0	0	124	185	385	331	388	0	0	0	246	338	274	257	01		
PORT ROYAL 1	111	150	01	152	01	0	0	0	175	162	298	298	282	1	0	0	328	318	232	246	01		
SHELDON 1	189	74	01	81	01	153	0	0	141	152	287	283	193	0	0	0	229	236	147	192	01		
ST. HELENA 1-A	398	155	01	227	01	224	0	0	0	0	0	0	0	0	0	0	151	122	104	108	01		
ST. HELENA 1-B	414	79	01	113	01	0	0	0	0	0	0	0	0	0	0	0	211	78	51	49	01		
ST. HELENA 2A	175	74	01	183	01	0	0	0	0	0	0	0	0	0	0	0	425	178	121	148	01		
BLUFFTON #2	142	267	01	299	01	0	0	0	0	0	0	0	0	0	0	0	432	85	45	61	01		
BURTON #2B	85	120	01	139	01	0	0	0	148	243	247	137	238	0	0	0	288	293	281	172	01		
BURTON #2C	96	262	01	298	01	0	0	0	95	89	185	188	188	0	0	0	189	111	94	189	01		
HILTON HEAD #4B	131	325	01	381	01	0	0	0	181	128	257	231	289	0	0	0	195	234	284	288	01		
HILTON HEAD #15	24	178	01	179	01	0	0	0	0	0	0	0	0	0	0	373	0	222	354	248	295	01	
LADY'S ISLAND #8	63	316	01	368	01	0	0	0	0	0	0	0	0	0	188	0	55	173	142	155	01		
LADY'S ISLAND #8	138	446	01	501	01	259	0	0	0	0	0	0	0	0	0	0	285	383	231	219	01		
MOSSY OAKS #1B	50	194	01	288	01	377	0	0	0	0	0	0	0	0	0	0	542	454	328	345	01		
PORT ROYAL #2	127	186	01	135	01	0	0	0	82	91	148	177	154	0	0	0	141	189	154	128	01		
ST. HELENA #2B	222	115	01	131	01	0	0	0	143	117	98	98	95	0	0	0	145	189	81	92	01		
ST. HELENA #2C	66	327	01	342	01	278	0	0	0	0	0	0	0	0	0	0	247	115	87	94	01		
SEABROOK #2	122	43	01	58	01	217	0	0	0	0	0	0	0	0	0	0	145	331	242	265	01		
SEABROOK #3	114	86	01	93	01	141	0	0	0	0	0	0	0	0	0	0	141	49	39	27	01		
SHELDON #2	218	22	01	41	01	158	0	0	0	0	0	0	0	0	0	0	142	77	78	68	01		
BLUFFTON #3	69	338	01	357	01	238	0	0	0	0	0	0	0	0	0	0	228	27	23	27	01		
HILTON HEAD #5	116	384	01	437	01	0	0	0	49	258	354	144	337	0	0	0	297	344	323	161	01		
HILTON HEAD #4B	145	466	01	524	01	0	0	0	0	0	0	0	0	0	0	452	0	224	392	381	343	01	
BARRIER FREE	0	0	01	0	01	0	0	0	0	0	0	0	0	0	0	0	829	0	381	484	383	398	01
ABSENTEE	147	338	01	372	01	0	0	0	0	0	0	0	0	0	0	0	0	0	0	0	0	01	
CURBSIDE	0	0	01	0	01	13	68	0	54	78	128	189	114	0	141	0	248	371	299	279	01		
CHALLENGE BALLO	0	0	01	0	01	0	0	0	0	0	0	0	0	0	0	0	0	0	0	0	0	01	
COUNTY TOTALS	7,056	12,381	11	14,184	11	1,178	2,875	1	2,678	3,828	3,988	3,421	3,422	1	6,263	2	11,583	12,671	9,731	9,832	21		

p.139

BEAUFORT COUNTY
 VOTES CAST IN GENERAL ELECTION
 HELD IN SOUTH CAROLINA NOVEMBER 06, 1990

p. 140

PRECINCTS	COUNTY BOARD OF EDUCATION				REFERENDUM		CO SOIL WATER COMM						
	DIST NO 001		DIST NO 002		DIST NO 003		DIST NO 007		DIST NO 00				
	(W) MW	(P) BC	(P) YL	(W) MW	(P) WB	(W) MW	(P) VH	(F) HI	(O) HO	(P) MH	(P) DP	(P) SA	
BEAUFORT NO. 1-	0	0	0	0	0	0	55	132	93	124	95	114	
BEAUFORT NO. 1-	0	0	0	0	0	0	50	129	160	114	80	90	
BEAUFORT NO. 2	0	0	0	0	0	0	117	136	205	214	150	163	
BEAUFORT NO. 3	0	0	0	0	0	1	147	201	207	275	205	261	
BLUFFTON 1	0	0	0	0	0	0	169	165	281	253	232	208	
BURTON NO. 1-A	0	250	0	0	0	0	207	133	204	179	147	142	
BURTON NO. 1-B	1	215	0	0	0	0	157	90	215	161	97	87	
BURTON 2A	0	0	0	0	0	0	145	150	242	223	194	192	
BURTON NO. 3	0	155	0	0	0	0	139	77	130	120	80	106	
CINCINNSEE	0	0	0	0	0	0	52	82	59	72	62	66	
DALE LOBECO	0	0	0	0	0	0	65	46	104	91	59	64	
DAUFUSKIE	0	0	0	0	10	0	10	0	14	11	11	11	
HILTON HEAD 1	0	0	0	0	183	0	167	108	171	152	113	110	
HILTON HEAD 2	0	0	0	0	95	0	90	71	82	80	58	52	
HILTON HEAD 3	0	0	0	0	44	0	43	27	43	28	29	23	
HILTON HEAD 4A	0	0	0	0	214	0	203	157	202	167	171	154	
HILTON HEAD 5A	0	0	0	0	378	0	369	243	351	305	299	276	
HILTON HEAD 6A	0	0	0	0	160	0	157	145	120	122	120	122	
HILTON HEAD 7	0	0	0	0	338	0	330	263	289	257	259	233	
HILTON HEAD 8	0	0	0	0	277	0	274	176	255	193	219	189	
HILTON HEAD 9	0	0	0	0	243	0	241	181	186	171	176	169	
HILTON HEAD 10	0	0	0	0	54	0	54	52	36	30	43	43	
HILTON HEAD 11	0	0	0	0	348	0	331	279	286	255	269	270	
HILTON HEAD 12	0	0	0	0	232	0	218	205	233	187	190	181	
HILTON HEAD 13	0	0	0	1	160	0	155	82	148	103	105	93	
HILTON HEAD 14	0	0	0	0	283	0	281	235	270	217	201	201	
HILTON HEAD 15	0	0	0	0	252	0	244	201	220	205	193	181	
LADYS ISLAND 1-	0	0	266	0	0	0	206	159	244	190	143	191	
LADYS ISLAND 1-	0	0	216	0	0	2	149	157	163	170	122	163	
MOSSY OAKS 1A	0	0	0	0	0	0	155	215	213	295	206	259	
MOSSY OAKS NO.	0	0	0	0	0	0	149	218	236	282	233	248	
PORT ROYAL 1	0	0	0	0	0	0	126	149	195	214	154	182	
SEABROOK 1	0	0	0	0	0	0	108	90	129	129	86	92	
SHIELDON 1	0	0	0	0	0	0	49	35	108	67	50	46	
ST. HELENA 1-A	0	0	447	0	0	0	182	156	320	161	121	140	
ST. HELENA 1-B	0	0	383	0	0	0	97	73	330	90	46	73	
ST. HELENA 2A	0	0	149	0	0	0	85	54	170	75	49	71	
BLUFFTON #2	0	0	0	0	0	0	137	156	220	189	184	163	
BURTON #2B	0	67	0	0	0	0	91	75	113	80	65	72	
BURTON #2C	0	50	0	0	0	0	120	160	180	209	166	173	
HILTON HEAD #6B	0	0	0	0	278	1	287	189	262	219	222	205	
HILTON HEAD #15	0	0	0	0	99	0	98	93	100	84	81	85	
LADY'S ISLAND #	0	0	237	0	0	0	231	201	173	219	200	212	
LADY'S ISLAND #	0	0	360	0	0	0	314	293	287	337	254	344	
MOSSY OAKS #18	0	0	0	0	0	0	68	101	144	149	121	134	
PORT ROYAL #2	0	0	0	0	0	1	57	90	99	101	77	80	
ST. HELENA #2B	0	0	257	0	0	0	108	65	256	90	70	93	
ST. HELENA #2C	0	0	219	0	0	0	215	162	251	184	169	185	
SEABROOK #2	0	0	0	0	0	0	43	39	63	54	35	34	
SEABROOK #3	0	0	0	0	0	0	72	78	88	76	38	46	
SHIELDON #2	0	0	0	0	0	0	85	117	71	62	35	33	
BLUFFTON # 3	0	0	0	0	0	0	132	189	235	218	225	198	
HILTON HEAD # 5	0	0	0	0	327	0	315	228	277	257	252	236	
HILTON HEAD #4B	0	0	0	0	388	0	378	275	337	309	300	292	
BARRIER FREE	0	0	0	0	0	0	0	0	0	0	0	0	
ARSENTEE	0	19	67	1	104	0	254	189	289	261	249	249	
CURBSIDE	0	0	0	0	0	0	0	0	0	0	0	0	
CHALLENGE BALLO	0	0	0	0	0	0	0	0	0	0	0	0	
COUNTY TOTALS	1	1	764	2,601	2	4,475	5	8,825	7,716	10,433	9,092	7,812	8,134

BERKELEY COUNTY
 VOTES CAST IN GENERAL ELECTION
 HELD IN SOUTH CAROLINA NOVEMBER 06, 1990

PRECINCTS	GOVERNOR			LIEUTENANT GOVERNOR			SECRETARY OF STATE			STATE TREASURER			ATTORNEY GENERAL		COMPTROLLER GENERAL			STATE SUPT OF EDUCATION			
	(D)	(R)	(M)	(A)	(D)	(R)	(M)	(D)	(R)	(M)	(D)	(R)	(M)	(D)	(M)	(D)	(L)	(M)	(D)	(R)	(L)
ALVIN	268	91	0	5	301	55	0	307	60	299	58	0	326	0	329	5	0	296	62	3	0
WHITESVILLE-BER	199	325	0	13	292	219	0	281	252	302	198	0	436	0	407	27	0	268	246	6	0
BETHEA	5	100	0	3	44	63	0	48	60	59	47	0	78	0	83	2	0	37	69	1	0
BONNEAU	238	498	3	7	401	317	0	378	339	391	308	0	516	3	490	30	2	329	373	10	0
CAINHOY	338	71	3	4	352	53	0	342	63	363	43	0	368	0	366	9	0	358	68	2	0
CARNES CROSS RD	123	720	1	28	367	482	1	300	548	339	492	0	594	1	535	81	0	221	600	21	0
CORDESVILLE	146	186	0	5	208	109	0	213	112	236	84	0	275	1	276	10	0	195	124	3	0
CROSS	553	286	1	14	632	174	0	644	172	648	149	0	736	0	707	28	0	595	221	4	0
HANAHAN	187	2,392	18	67	949	1,666	2	663	1,927	828	1,747	2	1,562	8	1,457	215	1	390	2,192	38	0
HILTON CROSS RD	256	164	0	6	304	102	0	307	101	316	94	0	349	0	339	7	0	280	131	2	0
HUGER	175	65	0	5	195	44	0	190	50	190	39	0	210	1	199	12	0	178	54	3	0
JAMESTOWN	117	83	0	3	149	43	0	142	51	152	36	0	168	0	166	6	0	138	54	3	0
LEBANON	46	159	0	4	99	101	0	103	103	117	81	0	145	0	141	8	0	102	100	0	1
HACEDONIA	80	508	2	18	257	309	0	258	320	267	286	0	423	0	403	42	0	223	344	10	0
MCBETH	171	213	1	7	239	145	0	233	149	273	116	0	313	1	310	15	0	226	160	5	0
HONCKS CORNER	669	1,844	1	33	1,539	1,080	1	1,199	1,229	1,436	965	0	1,913	1	1,874	124	0	1,107	1,325	31	0
PINOPOLIS	80	623	3	9	313	373	0	268	420	374	313	0	538	1	525	36	0	241	449	5	0
RUSSELLVILLE	404	77	0	6	416	39	0	413	47	416	38	0	434	0	430	3	0	407	50	0	0
SHULERVILLE	74	71	0	1	102	43	0	102	42	112	32	0	119	0	115	6	0	98	47	1	0
ST. STEPHEN	562	432	0	7	674	253	0	671	257	697	221	0	782	0	773	19	0	617	303	11	0
WASSAMASSAM	344	306	0	10	452	190	0	422	218	434	190	0	552	1	536	19	1	393	247	2	0
WIDE AWAKE	374	1,964	10	76	927	1,424	3	668	1,669	849	1,477	2	1,581	10	1,417	238	6	522	1,789	47	2
PINLICO	70	321	1	11	171	216	0	133	254	173	205	0	251	0	236	20	0	116	269	3	0
BOULDER BLUFF-0	231	945	5	30	511	653	1	395	771	496	653	0	817	4	740	111	0	332	825	13	0
GOOSE CREEK 2	464	1,552	4	64	875	1,109	3	744	1,256	853	1,100	0	1,390	3	1,269	178	2	570	1,392	35	0
WESTVIEW-GOOSE	147	1,268	8	39	535	898	3	340	1,078	945	928	1	945	8	855	134	4	262	1,146	19	1
EADYTOWN	225	62	0	1	238	34	0	241	32	247	26	0	260	0	254	4	0	230	45	1	0
BARRIER FREE	0	0	0	0	0	0	0	0	0	0	0	0	0	0	0	0	0	0	0	0	0
ABSENTEE	83	344	0	15	200	223	0	188	227	213	202	0	278	2	279	22	0	149	263	9	0
CURBSIDE	1	0	0	0	2	0	0	1	0	1	0	0	2	0	1	0	0	1	0	0	0
CHALLENGE BALLO	15	17	0	0	20	7	0	25	17	25	15	0	21	0	24	0	0	5	11	0	0
COUNTY TOTALS	6,645	15,687	61	491	11,564	10,424	14	10,219	11,804	11,586	10,143	5	16,382	45	15,536	1,411	16	8,866	12,959	288	4

BERKELEY COUNTY
 VOTES CAST IN GENERAL ELECTION
 HELD IN SOUTH CAROLINA NOVEMBER 06, 1990

PRECINCTS	ADJUTANT GENERAL			COMH OF AGRICULTURE			U S SENATE					REPRESENTATIVE IN CONGRESS						HOUSE OF REPRESENTATIVES						
	(D)	(R)	(W)	(D)	(R)	(W)	(D)	(R)	(L)	(W)	(A)	(D)	(R)	(W)	(D)	(W)	(R)	(W)	(R)	(W)	(D)	(W)	(D)	(W)
	M	T	H	T	T	M	B	S	W	M	A	E	A	M	R	M	R	S	B	M	J	H	H	M
ALVIN	293	59	0	291	70	0	270	84	5	0	4	0	0	0	331	0	0	0	0	0	0	0	340	0
WHITESVILLE-BER	299	204	0	252	266	0	189	310	4	0	22	0	0	0	441	0	0	0	0	0	445	0	0	0
BETHERA	41	63	0	18	86	0	3	98	2	0	5	0	0	0	83	1	0	0	0	0	0	0	72	0
BONNEAU	357	323	0	287	398	0	229	459	7	0	11	0	0	0	526	3	0	0	0	0	0	0	514	3
CAINHOV	348	48	0	336	63	0	323	72	3	0	5	0	0	0	372	0	0	0	0	0	0	0	372	0
CARNES CROSS RD	321	501	0	240	592	0	146	676	11	0	25	141	722	0	0	151	1	0	0	0	471	0	0	0
CORDESVILLE	226	86	0	171	149	0	137	174	3	0	7	0	0	0	275	1	0	0	0	0	0	0	274	1
CROSS	639	154	0	575	230	0	522	275	8	0	19	0	0	0	742	4	0	0	0	1	0	1	725	3
HANAHAN	862	1,652	1	443	2,097	1	285	2,290	44	6	48	287	2,365	4	0	0	0	2,274	8	0	0	0	0	0
HILTON CROSS RD	312	82	0	271	132	0	245	156	2	0	5	0	0	0	356	0	0	0	0	0	0	0	355	0
HUGER	179	46	0	173	56	0	161	68	3	0	4	0	0	0	216	1	0	0	0	0	0	0	209	1
JAMESTOWN	150	37	0	125	61	0	100	82	2	0	4	0	0	0	175	0	0	0	0	0	0	0	168	0
LEBANON	109	86	0	79	116	0	49	150	1	0	3	0	0	0	151	0	0	0	0	0	31	0	103	0
MACEDONIA	252	284	0	151	392	0	74	481	2	0	12	0	0	0	446	1	0	0	0	0	0	0	422	0
MCBETH	242	120	0	203	177	0	160	218	4	0	6	0	0	0	307	0	0	0	0	0	0	0	308	0
MONCK'S CORNER	1,354	988	0	899	1,464	0	635	1,717	29	1	55	0	0	0	1,914	4	0	0	0	0	2,080	3	0	0
PINOPOLIS	352	324	0	158	525	0	90	580	4	0	16	0	0	0	542	1	0	0	0	0	560	0	0	0
RUSSELLVILLE	413	38	0	392	57	0	364	80	3	0	7	0	0	0	435	1	0	0	0	0	0	0	455	1
SHULERVILLE	105	34	0	91	52	0	74	66	0	0	2	0	0	0	124	0	0	0	0	0	0	0	116	0
ST. STEPHEN	655	231	0	598	305	0	504	420	3	0	16	0	0	0	802	0	0	0	0	0	0	0	839	1
HASSAMASSAW	444	175	0	379	245	1	343	294	8	0	4	0	0	0	549	0	130	1	0	0	385	0	0	0
WIDE ANAKE	806	1,476	2	555	1,743	3	420	1,847	43	2	74	421	1,973	2	0	2,066	7	0	0	0	0	0	0	0
PIMLICO	164	210	0	108	268	0	77	293	2	0	13	0	0	0	249	1	0	0	0	0	248	0	0	0
BOULDER BLUFF-0	473	652	0	354	788	0	243	902	19	0	40	245	963	1	0	1,022	2	2	0	0	0	0	0	0
GOOSE CREEK 2	842	1,085	0	651	1,295	0	474	1,488	38	0	66	447	1,600	0	0	0	0	1,608	1	34	0	0	0	0
WESTVIEW-GOOSE	475	897	1	310	1,077	0	200	1,167	36	1	46	206	1,236	2	0	859	0	457	0	0	0	0	0	0
EADYTOHN	235	36	0	228	48	0	208	56	2	0	4	0	0	0	260	0	0	0	0	0	0	0	264	0
BARRIER FREE	0	0	0	0	0	0	0	0	0	0	0	0	0	0	0	0	0	0	0	0	0	0	0	0
ABSENTEE	192	193	0	121	288	0	96	314	6	0	5	44	155	0	145	0	73	0	72	0	101	0	75	0
CURBSIDE	1	0	0	1	0	0	1	0	0	0	0	0	0	0	1	0	0	0	0	0	1	0	1	0
CHALLENGE BALLO	7	16	0	16	20	0	13	23	0	0	0	5	12	0	15	0	4	0	9	0	16	0	0	0
COUNTY TOTALS	11,168	10,098	4	8,478	13,060	5	6,635	14,840	294	10	528	1,794	9,026	9	9,457	18	4,505	11	4,422	9	4,373	3	5,612	10

BERKELEY COUNTY
VOTES CAST IN GENERAL ELECTION
HELD IN SOUTH CAROLINA NOVEMBER 06, 1990

	PROBATE JUDGE			CLERK OF COURT			SHERIFF			CORONER			COUNTY SUPERVISOR		
	DIST NO 00	(D) (R) (W)	(D) (R) (W)	DIST NO 00	(D) (R) (W)	(D) (R) (W)	DIST NO 00	(D) (R) (W)	(D) (R) (W)	DIST NO 00	(D) (R) (W)	(D) (R) (W)	DIST NO 00	(D) (R) (W)	(D) (R) (W)
	(D) N H A A N L C E V Y G	(R) W H I U L T L O A M S	(W) M W I R S I E - I - N	(D) J M A O R M V N P	(R) J M A O R M E H T C H U M	(W) M W I R S I E - I - N	(D) M C C N O N N N	(R) I R A B O V T T N	(W) M W I R S I E - I - N	(D) M S I C L O T T O T N E	(R) A W R A N D E E T C E	(W) M W I R S I E - I - M	(D) W P I E L A L B I L A E M R H	(R) R J O A Z M I E E S R H	(W) M W I R S I E - I - N
PRECINCTS															
ALVIN	317	47	0:	342	32	0:	305	66	0:	300	70	1:	315	53	0:
WHITESVILLE-BER	372	162	0:	436	103	0:	270	264	0:	270	266	0:	340	201	0:
BETHERA	52	55	0:	73	33	0:	21	89	0:	15	94	0:	32	78	0:
BONNEAU	466	254	0:	573	164	0:	370	388	0:	306	426	1:	419	332	0:
CAINHOY	349	55	0:	362	45	0:	336	77	0:	351	59	0:	340	58	0:
CARNES CROSS RD	399	448	0:	527	319	0:	264	614	1:	253	591	0:	317	543	0:
CORDESVILLE	233	90	0:	271	58	0:	199	138	0:	198	143	0:	211	123	0:
CROSS	620	207	0:	727	91	0:	635	198	0:	579	238	1:	716	123	0:
HANAHAN	859	1,723	1:	1,397	1,215	0:	406	2,283	0:	421	2,175	1:	627	1,987	3:
HILTON CROSS RD	305	108	0:	364	55	0:	299	126	0:	272	144	0:	319	94	0:
HUGER	199	34	0:	209	29	0:	186	51	0:	182	56	0:	194	44	0:
JAMESTOWN	149	43	0:	178	20	0:	127	77	0:	135	67	0:	151	47	0:
LEBANON	131	76	0:	172	36	0:	111	102	0:	58	149	0:	139	72	0:
MACEDONIA	333	260	0:	486	110	0:	204	408	0:	126	470	0:	328	275	0:
MCBETH	288	106	0:	328	60	0:	227	164	0:	213	170	1:	252	155	0:
MONCK'S CORNER	1,566	916	0:	2,070	439	0:	1,059	1,476	2:	1,044	1,488	1:	1,021	1,515	0:
PINOPOLIS	388	321	0:	550	160	0:	237	473	1:	219	499	0:	212	510	0:
RUSSELLVILLE	408	48	0:	440	24	0:	393	74	0:	412	55	0:	420	45	0:
SHULERVILLE	112	30	0:	121	23	0:	88	60	0:	90	58	0:	99	45	0:
ST. STEPHEN	719	196	0:	856	112	0:	604	374	0:	625	342	0:	738	225	0:
WASSAMASSAW	476	173	0:	518	127	0:	395	268	1:	396	261	0:	421	225	0:
WIDE AHAKE	818	1,526	1:	1,157	1,171	1:	522	1,894	1:	638	1,715	1:	736	1,613	4:
PIMLICO	170	220	0:	257	139	0:	116	300	0:	133	277	0:	85	326	0:
BOULDER BLUFF-G	529	658	0:	691	500	0:	388	846	0:	408	781	0:	425	763	1:
GOOSE CREEK 2	962	1,013	0:	1,160	826	0:	761	1,323	1:	714	1,304	0:	755	1,246	1:
WESTVIEW-GOOSE	487	914	0:	680	731	0:	260	1,198	1:	324	1,085	0:	290	1,131	0:
EADYTOHN	249	86	0:	262	17	0:	252	36	0:	237	47	0:	257	30	0:
BARRIER FREE	0	0	0:	0	0	0:	0	0	0:	0	0	0:	0	0	0:
ABSENTEE	226	195	0:	286	139	0:	155	271	0:	135	282	0:	179	245	0:
CURBSIDE	1	1	0:	2	0	0:	2	0	0:	1	1	0:	2	0	0:
CHALLENGE BALLO	22	17	0:	27	13	0:	20	20	0:	15	19	0:	16	21	0:
COUNTY TOTALS	12,199	9,912	2:	15,522	6,791	1:	9,212	13,658	8:	9,070	13,332	7:	10,336	12,125	9:

27
22

BERKELEY COUNTY
 VOTES CAST IN GENERAL ELECTION
 HELD IN SOUTH CAROLINA NOVEMBER 06, 1990

COUNTY COUNCIL										
	DIST NO 004		DIST NO 005		DIST NO 006		DIST NO 007		DIST NO 008	
	(D)	(R)	(D)	(R)	(D)	(R)	(D)	(R)	(D)	(R)
	BOL	LA	LA	LA	LA	LA	LA	LA	LA	LA
	AN	AN	AN	AN	AN	AN	AN	AN	AN	AN
	MO	MO	MO	MO	MO	MO	MO	MO	MO	MO
	EE	EE	EE	EE	EE	EE	EE	EE	EE	EE
	SR	SR	SR	SR	SR	SR	SR	SR	SR	SR
	FI	FI	FI	FI	FI	FI	FI	FI	FI	FI
	EL	EL	EL	EL	EL	EL	EL	EL	EL	EL
	D	D	D	D	D	D	D	D	D	D
PRECINCTS										
ALVIN	0	0	0	0	0	0	0	0	288	77
WHITESVILLE-BER	284	125	0	0	0	103	0	0	0	0
BETHERA	0	0	0	0	0	0	0	0	10	98
BONNEAU	0	0	0	0	0	0	0	0	297	409
CAINHOY	0	0	0	0	0	0	0	0	346	63
CARNES CROSS RD	263	290	134	152	0	0	0	0	0	0
CORDESVILLE	0	0	0	0	0	0	0	0	168	152
CROSS	0	0	0	0	0	0	703	6	0	0
HANAHAN	0	0	0	0	0	0	0	0	0	0
HILTON CROSS RD	0	0	0	0	0	0	349	0	0	0
HUGER	0	0	0	0	0	0	0	0	187	45
JAMESTON	0	0	0	0	0	0	0	0	128	71
LEBANON	0	0	0	0	0	0	116	0	0	0
MACEDONIA	0	0	0	0	0	0	0	0	110	482
MCBETH	0	0	0	0	0	319	0	0	0	0
MONCK'S CORNER	37	35	0	0	0	1,935	2	0	0	0
PINOPOLIS	0	0	0	0	0	548	2	3	0	0
RUSSELLVILLE	0	0	0	0	0	0	0	365	1	57
SHULERVILLE	0	0	0	0	0	0	0	0	85	58
ST. STEPHEN	0	0	0	0	0	0	777	0	0	0
MASSAMASSAW	0	0	126	89	0	365	0	0	0	0
WIDE AWAKE	0	0	855	1,517	3	0	0	0	0	0
PIMLICO	177	213	0	0	0	0	0	0	0	0
BOULDER BLUFF-0	238	272	0	0	0	0	0	0	0	0
GOOSE CREEK 2	3	9	0	0	0	0	0	0	0	0
WESTVIEW-GOOSE	0	0	265	632	1	0	0	0	0	0
EADYTONN	0	0	0	0	0	0	253	0	0	0
BARRIER FREE	0	0	0	0	0	0	0	0	0	0
ABSENTEE	14	15	31	40	0	88	0	32	0	13
CURBSIDE	1	0	0	0	0	1	0	0	0	0
CHALLENGE BALLO	1	0	2	4	0	12	0	0	0	0
COUNTY TOTALS	1,018	959	1,413	2,454	4	3,371	4	2,598	7	1,689

BERKELEY COUNTY
 VOTES CAST IN GENERAL ELECTION
 HELD IN SOUTH CAROLINA NOVEMBER 06, 1990

PRECINCTS	COUNTY BOARD OF EDUCATION											REG OF MESNE CONVEY			REFERENDUM			CO SOIL WATER COMM						
	DIST NO 002		DIST NO 004		DIST NO 006		DIST NO 008		DIST NO 009		DIST NO 000		DIST NO 000		DIST NO 000		DIST NO 000		DIST NO 000					
	(N)	(N)	(N)	(N)	(N)	(N)	(N)	(N)	(N)	(N)	(N)	(N)	(N)	(N)	(N)	(N)	(N)	(N)	(N)	(N)				
ALVIN	0	0	0	0	0	0	0	0	0	0	29	32	199	307	59	0	203	111	0	132	156	134		
WHITESVILLE-BER	0	0	0	2	236	0	11	5	32	13	13	0	0	0	247	275	0	132	300	0	235	240	253	
BETHERA	0	0	0	0	0	0	0	0	0	0	1	22	47	16	25	82	0	25	72	1	53	63	62	
BONNEAU	0	0	0	0	0	0	0	0	0	0	1	83	260	194	386	340	0	153	362	0	200	289	314	
CANNON	0	0	0	0	0	0	0	0	0	0	45	15	210	335	65	0	211	106	0	104	103	145		
CARNES CROSS RD	0	0	0	0	350	0	0	0	0	0	0	0	0	0	266	575	0	198	572	1	462	458	439	
CORDESVILLE	0	0	0	0	0	0	0	0	0	0	55	50	124	210	115	0	72	162	0	154	150	154		
CROSS	0	0	0	0	0	0	0	0	0	0	0	0	0	0	587	219	0	207	310	3	293	200	188	
HANAHAN	166	47	20	0	0	0	0	0	0	0	0	0	0	0	411	2,101	1	701	1,805	6	1,403	1,402	1,393	
HILTON CROSS RD	0	0	0	0	0	0	0	0	0	0	0	0	0	0	276	130	0	67	145	1	114	118	101	
HUGER	0	0	0	0	0	0	0	0	0	0	63	23	62	180	54	0	30	59	0	102	85	125		
JAMESTOWN	0	0	0	0	0	0	0	0	0	0	28	34	91	126	72	0	41	79	0	63	63	66		
LEBANON	0	0	0	0	0	0	0	0	0	0	0	0	0	0	73	125	0	42	117	0	94	103	83	
MACEDONIA	0	0	0	0	0	0	0	0	0	0	79	230	181	275	327	0	118	370	0	307	307	315		
MCBETH	0	0	0	0	1	27	46	107	50	58	0	0	0	0	234	152	0	74	184	0	147	170	169	
MONCK'S CORNER	0	0	0	0	46	1	101	67	884	528	279	0	0	0	1,068	1,392	0	785	1,162	1	1,194	1,299	1,275	
PINOPOLIS	0	0	0	0	0	1	21	5	304	189	75	0	0	0	218	480	0	241	307	1	409	476	434	
RUSSELLVILLE	0	0	0	0	0	0	0	0	0	0	0	17	13	13	410	47	0	96	142	0	82	77	75	
SHULERVILLE	0	0	0	0	0	0	0	0	0	0	0	16	30	67	84	63	0	56	62	0	48	44	52	
ST. STEPHEN	0	0	0	0	0	0	0	0	0	0	0	0	0	0	751	205	0	230	308	0	243	241	267	
WASSAMASSAM	0	0	0	0	0	19	137	73	27	77	0	0	0	0	396	225	0	109	449	0	281	312	267	
WIDE AWAKE	0	0	0	0	0	0	0	0	0	0	0	0	0	0	517	1,819	2	628	1,566	10	1,324	1,282	1,277	
BOULDER BLUFF-0	0	0	0	197	0	8	0	0	0	0	0	0	0	0	106	282	0	129	206	0	178	182	175	
GOOSE CREEK 2	0	0	0	1	341	0	0	0	0	0	0	0	0	0	313	861	0	322	756	0	665	656	621	
NESTVIEW-GOOSE	289	257	25	10	0	0	0	0	0	0	0	0	0	0	625	1,349	0	513	1,358	1	1,057	1,048	1,000	
EADYTOWN	0	0	0	0	0	0	0	0	0	0	0	0	0	0	270	1,141	0	428	913	1	835	792	791	
BARRIER FREE	0	0	0	0	0	0	0	0	0	0	0	0	0	0	237	38	0	27	52	0	32	35	29	
ABSENTEE	7	4	3	0	19	0	8	6	58	18	7	0	9	9	11	160	264	0	119	808	0	214	150	215
CURBSIDE	0	0	0	1	0	8	1	0	0	0	0	0	0	0	1	0	0	0	2	0	0	0	0	
CHALLENGE BALLO	0	0	0	0	0	1	1	9	1	1	0	0	0	0	17	19	0	13	17	0	7	8	7	
COUNTY TOTALS	462	308	48	3	1,200	3	188	270	1,467	826	510	2	458	743	1,168	9,113	12,956	3	8,970	12,822	26	10,600	10,494	10,427

P.145

CALHOUN COUNTY
VOTES CAST IN GENERAL ELECTION
HELD IN SOUTH CAROLINA NOVEMBER 06, 1990

PRECINCTS	GOVERNOR			LIEUTENANT GOVERNOR			SECRETARY OF STATE			STATE TREASURER			ATTORNEY GENERAL		COMPTROLLER GENERAL			STATE SUPT OF EDUCATION				
	(D)	(R)	(W)	(A)	(D)	(R)	(W)	(D)	(R)	(W)	(D)	(R)	(W)	(D)	(W)	(D)	(L)	(W)	(D)	(R)	(L)	(W)
BETHEL	45	200	7	0	112	140	6	86	168	1	116	132	1	141	2	135	15	0	82	162	3	3
CAMERON	95	205	0	4	162	131	0	146	146	0	190	99	0	198	0	194	9	0	140	152	1	0
CENTER HILL	87	129	0	7	139	80	0	126	89	0	137	74	0	153	0	147	8	0	115	101	2	0
CRESTON	21	58	0	0	35	43	0	38	46	0	48	29	0	50	0	50	3	0	33	44	1	0
DIXIE	469	252	0	2	547	148	0	514	175	0	563	118	0	563	0	570	15	0	489	194	4	0
FALL BRANCH	19	117	0	2	66	70	0	52	86	0	68	69	0	75	0	76	6	0	47	90	0	0
FORT MOTTE	65	50	0	3	78	36	0	72	43	0	79	35	0	86	0	78	9	0	73	39	3	0
LONE STAR	116	150	0	1	176	86	0	166	94	0	195	63	0	208	0	196	7	0	151	106	0	0
MIDWAY	31	132	0	0	67	89	0	62	95	0	88	65	0	107	0	107	4	0	61	91	11	0
MURPH MILL	73	72	0	3	91	50	0	89	55	0	93	45	0	102	0	98	8	0	75	64	2	0
SANDY RUN	62	427	0	11	231	268	0	173	319	0	225	261	0	291	0	274	33	0	134	361	4	0
ST. MATTHEWS	150	500	0	12	368	404	0	286	371	0	391	259	0	443	0	440	24	0	191	309	5	0
BARRIER FREE	0	0	0	0	0	0	0	0	0	0	0	0	0	0	0	0	0	0	0	0	0	0
ABSENTEE	7	48	0	1	25	33	0	21	36	0	26	29	0	27	0	30	3	0	16	38	2	0
CURBSIDE	0	0	0	0	3	0	0	2	4	0	4	2	0	5	0	5	0	0	0	6	0	0
CHALLENGE BALLO	1	3	0	0	0	3	0	0	0	0	0	0	0	0	0	0	0	0	0	0	0	0
COUNTY TOTALS	1,241	2,343	7	49	2,100	1,581	6	1,833	1,727	1	2,223	1,280	1	2,449	2	2,400	144	0	1,607	1,757	38	3

CALHOUN COUNTY
 VOTES CAST IN GENERAL ELECTION
 HELD IN SOUTH CAROLINA NOVEMBER 06, 1990

	ADJUTANT GENERAL			COMH OF AGRICULTURE			U S SENATE				REP IN CONGRESS		HOUSE OF REP		COUNTY COUNCIL					COUNTY BOARD OF EDUCATION							
	(D)	(R)	(W)	(D)	(R)	(W)	(D)	(R)	(L)	(W)	(A)	(R)	(L)	(D)	(W)	(D)	(R)	(D)	(W)	(D)	(W)	(W)	(H)	(H)	(H)		
PRECINCTS																											
BETHIEL	110	127	21	59	102	11	50	190	9	0	11	201	111	217	341	31	57	0	0	0	0	0	0	0	164	01	
CAMERON	104	104	01	120	162	01	100	100	6	0	11	195	91	272	01	0	0	0	0	0	0	0	0	0	0	0	01
CENTER HILL	136	70	01	115	97	01	90	126	2	0	11	125	111	160	01	140	70	0	0	0	0	0	0	0	0	0	01
CRESTON	40	35	01	26	50	01	23	53	2	0	11	50	21	79	01	0	0	0	0	0	0	0	0	0	1	01	
DIXIE	540	120	01	402	190	01	440	256	6	0	51	254	201	430	01	0	0	46	0	537	01	0	0	0	0	5721	
FALL BRANCH	66	66	01	40	00	01	20	106	2	0	11	115	21	107	01	05	72	0	0	0	0	0	0	0	0	0	01
FORT MOTTE	70	32	01	60	45	01	63	40	4	0	11	49	41	101	01	0	0	0	0	0	0	0	0	0	109	01	
LONE STAR	101	71	01	160	97	01	112	150	0	0	21	147	71	262	01	0	0	0	0	0	0	0	0	0	240	01	
MIDWAY	95	59	01	37	115	01	29	125	1	0	11	120	11	150	01	0	0	0	0	0	0	0	0	0	0	0	01
MURPH MILL	06	45	01	06	52	01	69	70	3	0	11	69	61	152	01	21	4	112	0	0	0	0	0	0	0	0	01
SANDY RUN	247	234	01	144	347	01	74	410	5	0	01	424	241	315	01	244	264	0	0	0	0	0	0	0	0	0	01
ST. MATTHEWS	299	200	01	191	315	01	150	351	5	0	41	360	1201	615	01	0	0	530	0	0	0	0	0	0	0	0	01
BARRIER FREE	0	0	01	0	0	01	0	0	0	0	01	0	01	0	01	0	0	0	0	0	0	0	0	0	0	0	01
ABSENTEE	25	29	01	17	37	01	12	42	2	0	01	45	31	47	01	7	2	22	0	4	0	0	0	0	5	51	
CURBSIDE	0	2	01	0	4	01	2	4	0	0	01	4	01	6	01	3	1	1	0	0	0	0	0	0	0	0	01
CHALLENGE BALLO	3	0	01	2	0	01	0	0	0	0	01	0	01	0	01	0	0	0	0	0	0	0	0	0	0	0	01
COUNTY TOTALS	2,106	1,194	21	1,878	1,709	11	1,242	2,007	47	0	271	2,162	2201	3,113	341	809	472	759	0	847	01	0	0	0	847	5031	

REFERENDUM	CO SOIL WATER COMH				
DIST NO 009	DIST NO 00				
(F)	(O)	(W)	(P)	(P)	(P)
N I	0	0	0	0	0
O N	0	0	0	0	0
I F	0	0	0	0	0
A V	0	0	0	0	0
O R	0	0	0	0	0

PRECINCTS	DIST NO 009	DIST NO 00				
BETHIEL	74	1091	25	90	122	1091
CAMERON	117	1751	0	159	121	1241
CENTER HILL	77	1501	0	47	73	571
CRESTON	39	451	0	49	37	391
DIXIE	283	4331	0	130	165	1001
FALL BRANCH	51	001	0	52	77	501
FORT MOTTE	45	711	0	24	23	331
LONE STAR	120	1411	0	91	96	1071
MIDWAY	66	991	0	95	56	611
MURPH MILL	63	911	0	33	53	401
SANDY RUN	143	3691	0	136	203	1401
ST. MATTHEWS	276	3991	0	206	302	3321
BARRIER FREE	0	01	0	0	0	01
ABSENTEE	24	361	0	30	31	361
CURBSIDE	1	41	0	4	4	41
CHALLENGE BALLO	0	01	0	0	0	01
COUNTY TOTALS	1,379	2,2001	25	1,226	1,366	1,3201

p.147

CHARLESTON COUNTY
 VOTES CAST IN GENERAL ELECTION
 HELD IN SOUTH CAROLINA NOVEMBER 06, 1990

PRECINCTS	GOVERNOR				LIEUTENANT GOVERNOR				SECRETARY OF STATE				STATE TREASURER				ATTORNEY GENERAL		COMPTROLLER GENERAL				STATE SUPT OF EDUCATION			
	(D) T H E T O C H E L L	(R) C A R P R B O E L L	(M) M I R S T E - I N	(A) J P O E H N P L R E S	(D) T N H I E C O D O R E	(R) H M E C N M R A Y S T E R	(M) M M I R S I C T E - N	(D) J C O A H N P B T E L L	(R) M J I L H E S	(M) M M I R S I C T E - N	(D) P G A R T A T Y R S L O N	(R) B L I I L N D E R	(M) M M I R S I C T E - N	(D) P G A R T A T Y R S L O N	(R) B L I I L N D E R	(M) M M I R S I C T E - N	(D) M M I R S I C T E - N	(M) M M I R S I C T E - N	(D) M M I R S I C T E - N	(L) D M A O V R I R D I S	(M) M M I R S I C T E - N	(D) M M I R S I C T E - N	(R) M M I R S I C T E - N	(L) J H O A H R N L E T E	(M) M M I R S I C T E - N	
JAMES/SANTEE	63	29	0	1	71	21	0	69	21	0	68	22	0	76	0	74	1	0	67	25	1	0				
MCLELLANVILLE	55	115	6	5	90	66	1	66	85	0	81	63	0	91	0	93	6	0	42	115	2	0				
MCLELLANVILLE	281	12	0	1	280	7	0	280	6	0	277	3	0	277	0	277	2	0	269	13	1	0				
ANENDAM	113	114	2	2	146	80	0	140	91	0	146	81	0	170	0	164	7	0	130	97	1	0				
CHRIST CHURCH 1	0	0	0	0	0	0	0	0	0	0	0	0	0	0	0	0	0	0	0	0	0	0				
CHRIST CHURCH 2	315	210	0	6	363	129	0	310	169	0	344	128	0	393	0	372	16	0	276	199	5	0				
CHRIST CHURCH 3	85	280	0	6	147	207	0	112	240	0	164	188	0	249	0	228	26	0	97	265	2	0				
CHRIST CHURCH 4	78	65	0	3	101	43	0	85	57	0	94	47	0	103	0	101	4	0	82	64	1	0				
CHRIST CHURCH 5	182	52	0	3	182	40	0	171	49	0	178	39	0	193	0	190	6	0	169	53	1	0				
MT. PLEASANT 1	161	1,154	9	33	541	772	0	301	982	0	502	770	0	794	2	730	106	0	198	1,086	21	0				
MT. PLEASANT 2	154	462	3	15	320	274	1	213	372	0	324	259	0	406	1	400	22	1	151	442	4	0				
MT. PLEASANT 3	92	841	8	32	381	560	4	185	748	1	397	520	1	565	3	535	64	0	120	832	7	0				
MT. PLEASANT 4	123	932	4	25	470	587	7	240	792	2	418	589	0	641	5	594	67	3	159	886	10	1				
MT. PLEASANT 5	31	278	0	5	109	198	0	55	235	0	104	190	0	173	0	160	17	0	29	280	1	0				
MT. PLEASANT 6	98	922	8	16	408	614	0	217	788	0	387	604	0	636	1	587	65	0	138	879	9	0				
MT. PLEASANT 7	126	1,185	13	19	484	818	1	255	1,026	1	481	782	1	727	7	658	86	2	167	1,133	6	0				
MT. PLEASANT 8	250	566	7	12	457	538	0	289	481	0	440	324	0	538	0	499	25	0	237	555	7	0				
ISLE OF PALMS 1	87	700	14	19	325	457	1	194	573	1	294	450	1	451	1	401	60	0	108	667	9	0				
ISLE OF PALMS 2	81	774	8	20	348	493	0	178	633	0	281	527	0	450	1	395	64	0	106	721	13	0				
SULLIVAN'S ISLA	108	475	8	21	335	260	1	229	373	0	315	263	0	400	1	367	55	1	127	455	15	0				
CHARLESTON 1	56	617	14	8	330	366	1	155	511	0	341	316	0	421	0	407	26	0	91	587	6	0				
CHARLESTON 2	76	370	14	10	225	241	2	157	283	1	216	229	1	254	1	240	24	1	102	368	4	0				
CHARLESTON 3	243	225	10	7	329	135	2	275	178	1	300	136	2	353	2	333	17	0	219	230	6	1				
CHARLESTON 4	471	52	3	5	461	29	0	456	31	0	467	21	0	471	1	465	11	0	439	49	5	0				
CHARLESTON 5	7	87	0	1	43	52	0	31	60	0	51	44	0	64	0	60	6	0	18	78	0	0				
CHARLESTON 6	369	20	0	3	370	8	0	358	12	0	362	10	0	362	0	365	2	0	356	21	1	0				
CHARLESTON 7	359	39	0	1	347	18	0	345	19	0	346	15	0	346	0	340	3	0	336	24	4	0				
CHARLESTON 8	429	42	1	2	423	14	0	407	23	0	432	10	0	423	0	414	5	0	394	33	2	0				
CHARLESTON 9	79	3	0	0	79	1	0	76	1	0	79	0	0	78	0	77	1	0	71	6	1	0				
CHARLESTON 10	591	166	4	8	609	94	1	585	123	0	607	89	0	637	0	613	11	0	551	159	0	0				
CHARLESTON 11	531	194	5	8	588	87	2	530	124	0	586	79	0	607	0	605	12	0	482	191	4	0				
CHARLESTON 12	186	15	0	1	160	13	0	161	9	0	158	9	0	163	0	158	4	0	149	14	1	0				
CHARLESTON 13	344	20	0	2	320	15	0	314	12	0	320	8	0	329	0	325	5	0	310	30	1	0				
CHARLESTON 14	273	42	0	4	265	26	0	263	31	0	258	22	0	263	0	261	6	0	249	43	2	0				
CHARLESTON 15	123	98	5	11	161	59	0	131	85	0	148	68	0	174	0	165	16	0	102	113	3	0				
CHARLESTON 16	94	367	19	10	301	175	0	189	271	0	259	193	0	362	1	345	25	0	123	348	7	1				
CHARLESTON 17	95	330	9	11	234	196	2	151	266	0	216	206	0	284	2	260	31	1	101	319	6	0				
CHARLESTON 18	69	516	16	10	315	286	0	186	395	0	308	272	0	395	3	387	21	0	119	474	4	0				
CHARLESTON 19	44	550	9	11	253	339	1	143	436	1	247	328	0	372	3	334	33	1	97	496	1	0				
CHARLESTON 20	108	665	5	16	425	355	0	255	502	0	392	365	0	490	0	494	24	0	176	591	3	0				
CHARLESTON 21	151	556	7	16	356	356	2	219	481	0	287	408	0	476	0	427	45	1	160	549	9	0				
CHARLESTON 22	184	625	7	15	417	385	0	291	491	0	399	368	0	529	0	491	45	0	218	592	2	0				
CHARLESTON 23	508	234	2	5	520	147	1	455	183	0	500	142	0	538	3	517	20	0	424	243	5	0				
CHARLESTON 24	261	577	2	19	420	394	0	325	461	0	411	374	1	506	3	489	30	1	293	497	6	0				
CHARLESTON 25	46	624	8	10	263	403	1	147	511	1	302	365	0	420	1	403	25	1	99	575	6	0				
CHARLESTON 26	89	544	7	11	351	295	0	218	392	0	320	301	0	392	0	402	25	0	156	470	8	0				
CHARLESTON 27	49	432	9	6	219	272	1	130	348	1	218	260	1	263	0	265	18	0	95	381	5	0				
CHARLESTON 28	244	29	0	2	233	27	0	231	22	0	232	15	0	235	0	237	2	0	226	28	0	0				
CHARLESTON 29	26	293	1	6	149	176	0	86	225	0	149	165	0	201	0	190	9	0	50	269	1	0				
CHARLESTON 30	31	235	11	9	133	150	0	84	199	0	111	168	0	171	2	159	16	2	60	225	2	0				
CHARLESTON 31	76	461	4	7	217	317	2	142	384	1	222	296	1	348	2	332	22	1	99	440	3	0				
CHARLESTON 32	15	182	4	4	82	116	0	44	155	0	79	117	0	111	0	118	6	0	29	169	2	1				
CHARLESTON 33	350	454	5	23	458	315	0	375	378	1	430	315	0	558	1	520	41	0	325	440	8	0				
CHARLESTON 34	46	325	5	7	155	222	0	91	275	0	131	230	0	255	1	232	26	0	49	316	4	1				
CHARLESTON 35	53	428	3	9	191	299	0	97	382	0	153	323	1	280	1	269	24	0	70	412	2	0				
DEER PARK 1	40	200	0	8	105	135	1	68	165	0	93	143	0	156	0	137	13	0	56	182	0	0				
DEER PARK 2	34	185	1	3	90	126	0	66	149	0	79	135	0	142	0	123	14	0	51	163	3	0				
MIDLAND PARK	108	255	0	5	187	162	0	143	201	0	180	166	0	240	0	217	21	0	130	212	5	0				

GOODWIN 1	94	534	5	15	279	553	2	200	416	0	232	357	0	390	2	360	40	1	144	474	3	0
GOODWIN 2	61	188	0	5	112	130	0	83	155	0	98	127	0	151	1	138	20	0	61	176	3	0
WANDO-HAYLYN 1	2	19	0	0	9	12	0	8	14	0	8	13	0	13	0	10	5	0	2	18	1	0
WANDO-HAYLYN 2	218	257	0	10	287	165	0	242	197	0	287	162	0	332	1	321	15	0	225	228	3	0
WANDO-HAYLYN 3	134	516	2	19	287	357	0	241	403	0	285	337	1	407	4	383	24	1	181	455	5	0
ST. P & M	412	21	0	5	402	10	0	401	10	0	392	11	0	397	0	395	2	0	380	23	2	0
AZALEA 1	235	74	0	1	256	38	0	249	45	0	243	41	0	260	0	253	5	0	230	60	0	0
AZALEA 2	325	105	1	2	346	69	0	334	75	0	352	64	0	367	0	364	4	0	311	105	2	0
LADSON	85	232	0	10	134	179	0	113	198	0	136	170	0	202	0	181	19	0	92	210	7	0
N CHARLESTON 1	126	354	3	8	258	222	0	193	276	0	235	229	0	343	2	306	43	0	138	330	10	0
N CHARLESTON 2	54	168	1	6	96	130	0	78	143	0	102	115	0	162	0	141	26	0	53	162	7	0
N CHARLESTON 3	92	343	0	4	197	226	1	169	248	0	200	212	0	276	1	251	26	1	124	294	5	0
N CHARLESTON 4	78	878	2	12	373	566	0	249	670	0	406	514	0	554	0	538	33	0	185	756	4	0
N CHARLESTON 5	61	274	2	5	149	190	0	107	216	0	132	192	0	196	1	178	24	0	75	254	3	0
N CHARLESTON 6	62	148	2	2	114	89	0	82	121	0	90	106	0	143	1	128	20	1	57	146	1	0
N CHARLESTON 7	318	44	1	1	311	30	0	304	31	0	310	26	0	320	0	313	6	0	298	44	2	0
N CHARLESTON 8	127	548	3	5	307	332	0	242	390	0	305	324	0	420	1	391	27	0	184	456	3	0
N CHARLESTON 9	178	63	0	9	202	33	0	193	43	0	192	40	0	202	0	197	5	0	184	53	2	0
N CHARLESTON 10	91	29	2	4	94	17	0	93	19	0	102	17	0	102	0	99	7	0	90	24	4	0
N CHARLESTON 11	59	59	0	3	74	39	0	67	43	0	70	40	0	80	0	78	3	0	55	54	2	0
N CHARLESTON 12	191	73	0	4	189	55	0	198	52	0	207	39	0	218	0	204	7	0	176	70	1	0
N CHARLESTON 13	214	476	1	14	347	323	0	290	368	0	333	313	0	456	0	428	38	1	203	462	9	0
N CHARLESTON 14	152	180	0	5	200	118	0	169	144	0	190	119	0	236	1	230	19	0	155	156	2	0
N CHARLESTON 15	134	745	6	12	349	525	0	227	645	0	301	550	1	538	4	496	46	1	185	682	5	0
LINCOLNVILLE	62	38	0	4	70	23	0	65	28	0	72	20	0	78	0	74	4	0	65	27	0	0
FOLLY BEACH	90	521	7	37	273	349	3	165	429	1	250	347	0	375	0	323	69	0	92	506	20	0
JAMES ISLAND 1	183	145	1	6	207	92	0	161	127	0	184	108	0	230	0	219	11	0	159	134	3	0
JAMES ISLAND 2	290	49	0	3	242	40	0	220	44	0	234	38	0	253	0	245	4	0	202	69	2	0
JAMES ISLAND 3	59	534	2	18	232	356	0	140	422	0	240	321	0	361	1	336	45	0	109	474	6	0
JAMES ISLAND 4	74	706	1	22	327	462	0	186	584	0	295	467	0	454	0	440	45	1	115	658	9	0
JAMES ISLAND 5	50	552	11	8	251	353	2	138	459	1	237	350	1	355	3	345	27	2	81	525	4	0
JAMES ISLAND 6	154	610	3	12	334	381	3	243	478	1	331	381	0	467	2	435	47	1	157	561	8	0
JAMES ISLAND 7	128	793	7	30	388	537	0	257	638	0	361	528	0	593	4	566	63	0	171	741	10	0
JAMES ISLAND 8	56	292	0	6	154	186	1	101	236	0	135	191	0	207	0	191	20	0	84	245	4	0
JAMES ISLAND 9	47	261	2	10	129	178	0	91	200	0	130	176	0	174	1	172	15	0	82	226	2	0
JAMES ISLAND 10	116	255	0	15	182	182	0	140	215	0	174	179	0	247	2	232	15	2	117	252	1	0
JAMES ISLAND 11	44	477	6	11	215	300	2	124	388	0	196	302	0	300	0	278	29	0	73	448	4	0
ST. ANDREWS 1	105	312	3	8	213	195	0	155	242	0	200	200	0	259	1	247	20	0	114	283	5	0
ST. ANDREWS 2	24	188	2	7	100	114	0	52	153	0	75	124	0	110	0	100	16	1	36	169	1	0
ST. ANDREWS 3	258	59	0	1	259	31	0	250	37	0	257	23	0	264	0	252	5	0	226	61	1	0
ST. ANDREWS 4	23	393	2	10	157	269	0	92	322	0	139	269	0	246	0	227	17	0	53	359	5	0
ST. ANDREWS 5	111	602	5	18	290	417	2	200	496	0	283	414	0	409	2	401	30	1	157	549	3	0
ST. ANDREWS 6	122	464	1	13	269	296	1	201	363	1	265	290	0	358	0	341	29	0	155	403	12	0
ST. ANDREWS 7	184	123	1	2	204	78	1	146	128	0	196	73	0	223	1	211	6	1	120	165	2	0
ST. ANDREWS 8	96	489	8	21	270	326	0	177	400	1	241	332	1	364	4	333	50	1	120	464	10	0
ST. ANDREWS 9	217	38	1	1	205	27	0	174	53	0	204	25	0	218	0	212	1	0	156	70	1	0
ST. ANDREWS 10	63	469	1	6	201	314	1	126	375	1	183	318	1	306	2	295	23	1	92	425	0	0
ST. ANDREWS 11	45	236	2	4	124	156	0	87	182	0	117	152	0	172	1	162	14	0	60	224	0	0
ST. ANDREWS 12	19	257	0	5	113	166	0	51	215	0	105	158	0	151	0	145	17	0	38	237	5	0
ST. ANDREWS 13	156	143	2	9	185	99	1	163	121	1	173	107	0	210	2	197	19	0	147	142	2	0
ST. ANDREWS 14	53	478	4	9	200	320	1	102	403	0	167	350	0	299	1	287	18	0	80	453	1	0
HEGGETT 1	11	201	0	4	57	159	0	36	176	0	42	170	0	86	0	84	11	0	25	188	1	0
HEGGETT 2	105	118	0	9	125	100	0	119	102	0	130	89	0	162	0	151	10	0	112	106	2	0
RAVENEL 1	162	206	0	5	210	139	0	194	162	0	205	142	0	250	0	235	12	0	170	174	5	0
RAVENEL 2	131	83	0	0	145	58	0	139	67	0	152	52	0	161	0	160	2	0	137	67	1	0
HOLLYWOOD	342	187	0	4	365	149	0	355	163	0	371	142	0	398	0	391	9	0	347	170	0	0
ADAMS RUN 1	353	90	0	2	365	59	0	360	66	0	359	56	0	377	0	373	2	0	350	73	1	0
ADAMS RUN 2	343	82	0	3	353	56	0	355	59	0	351	52	0	371	0	367	4	0	342	70	3	0
EDISTO ISLAND	309	83	0	3	334	58	0	308	85	0	327	58	0	352	1	346	10	0	307	79	5	1
WADHALAW ISLAND	454	244	7	13	498	178	2	448	221	0	486	179	0	552	1	529	26	0	419	267	4	0
JOHN'S ISLAND 1	259	401	1	17	373	286	2	306	359	0	346	303	0	428	0	404	34	0	257	394	8	0
JOHN'S ISLAND 2	113	147	1	7	155	110	1	128	131	0	148	111	0	180	0	165	11	0	112	146	2	0
JOHN'S ISLAND 3	274	300	0	19	336	226	0	304	249	0	338	220	0	400	3	392	25	1	267	282	9	0
JOHN'S ISLAND 4	176	159	1	2	206	120	0	184	145	0	204	121	0	241	1	242	8	1	174	154	1	1
CHRIST CHURCH 6	55	55	2	3	67	38	0	54	52	0	65	43	0	78	0	74	7	0	53	49	2	0
ST. ANDREWS 15	156	69	2	1	173	47	0	162	59	0	172	50	0	186	0	181	5	0	161	64	2	0
JOHN'S ISLAND 5	42	719	4	8	219	524	1	82	646	0	164	558	0	299	0	290	27	0	47	711	5	0
BARRIER FREE	0	0	0	0	0	0	0	0	0	0	0	0	0	0	0	0	0	0	0	0	0	0
ABSENTEE	238	1,046	0	31	535	807	0	442	869	0	588	735	0	712	0	700	70	0	312	1,005	14	0
CURBSIDE	31	158	0	1	103	98	0	71	110	0	96	89	0	116	0	107	13	0	40	143	4	0
CHALLENGE BALLO	3	11	0	0	9	5	0	5	9	0	8	6	0	10	0	9	0	0	5	8	0	0
COUNTY TOTALS	19,208	40,394	401	1,127	52,136	26,442	62	24,560	32,887	19	30,879	26,099	15	39,809	102	37,850	2,793	35	20,233	37,796	522	71

CHARLESTON COUNTY
 VOTES CAST IN GENERAL ELECTION
 HELD IN SOUTH CAROLINA NOVEMBER 06, 1990

0010

PRECINCTS	ADJUTANT GENERAL			COMM OF AGRICULTURE			U S SENATE					REPRESENTATIVE IN CONGRESS			STATE SENATE	
	(D)	(R)	(W)	(D)	(R)	(W)	(D)	(R)	(L)	(W)	(A)	DIST NO 001			DIST NO 045	
												(D)	(R)	(W)	(D)	(R)
JAMES/SANTEE	74	16	01	67	25	01	65	25	1	0	01	66	26	01	0	01
MCLELLANVILLE	73	64	01	44	108	01	43	106	3	0	41	67	90	01	0	01
MCLELLANVILLE	273	5	01	275	8	01	271	11	1	0	01	273	12	01	0	01
AMENDAW	141	77	01	137	85	01	121	105	2	0	31	122	108	01	0	01
CHRIST CHURCH 1	0	0	01	0	0	01	0	0	0	0	01	0	0	01	0	01
CHRIST CHURCH 2	326	131	01	298	170	01	287	200	4	0	81	266	215	01	0	01
CHRIST CHURCH 3	157	191	01	108	240	01	98	260	6	0	31	97	272	01	0	01
CHRIST CHURCH 4	89	50	01	82	58	01	82	61	1	0	11	80	64	01	0	01
CHRIST CHURCH 5	180	34	01	172	42	01	160	57	2	0	31	154	65	01	0	01
MT. PLEASANT 1	475	738	01	272	939	01	214	1,065	33	2	181	239	1,111	11	0	01
MT. PLEASANT 2	319	242	11	167	388	01	140	461	11	1	71	133	480	01	0	01
MT. PLEASANT 3	413	481	11	179	710	11	146	784	21	1	191	175	785	31	0	01
MT. PLEASANT 4	408	568	11	199	767	11	172	866	18	2	191	175	885	31	0	01
MT. PLEASANT 5	101	184	01	49	236	01	38	266	3	1	31	40	270	01	0	01
MT. PLEASANT 6	394	540	01	160	774	01	165	842	17	0	141	172	866	01	0	01
MT. PLEASANT 7	452	753	01	229	976	01	235	1,047	19	1	131	225	1,094	31	0	01
MT. PLEASANT 8	416	318	01	255	483	01	253	506	16	1	91	260	536	21	0	01
ISLE OF PALMS 1	280	435	11	154	562	11	128	643	17	0	151	141	653	11	0	01
ISLE OF PALMS 2	294	479	01	141	622	01	139	698	23	0	121	148	714	21	0	01
SULLIVAN'S ISLA	302	247	01	180	370	01	142	426	29	1	141	131	484	11	0	01
CHARLESTON 1	351	297	01	80	551	01	81	586	10	2	31	84	587	21	0	01
CHARLESTON 2	214	220	11	118	315	11	103	354	9	2	51	104	364	21	0	01
CHARLESTON 3	301	127	11	252	178	11	231	216	8	0	31	217	231	21	0	01
CHARLESTON 4	464	18	01	450	34	01	446	46	5	0	11	432	70	01	0	01
CHARLESTON 5	50	37	01	24	62	01	23	68	3	0	11	26	73	01	0	01
CHARLESTON 6	357	12	01	352	11	01	348	27	1	0	31	348	26	01	0	01
CHARLESTON 7	333	15	01	331	21	01	327	43	2	0	11	325	47	01	0	01
CHARLESTON 8	413	13	01	402	20	01	394	41	3	0	21	385	60	01	0	01
CHARLESTON 9	78	1	01	74	3	01	71	10	1	0	01	69	12	01	0	01
CHARLESTON 10	575	102	01	550	131	01	535	182	1	0	81	505	220	01	0	01
CHARLESTON 11	569	81	01	506	142	01	479	198	10	0	71	464	218	01	0	01
CHARLESTON 12	152	8	01	151	7	01	148	25	1	0	11	148	33	01	0	01
CHARLESTON 13	313	8	01	310	18	01	298	36	1	0	21	304	38	01	0	01
CHARLESTON 14	259	25	01	248	32	01	243	49	2	0	11	228	58	01	0	01
CHARLESTON 15	140	60	01	127	74	01	118	88	7	1	21	111	108	01	0	01
CHARLESTON 16	259	176	01	148	279	01	117	348	4	2	71	120	353	51	0	01
CHARLESTON 17	218	186	01	123	268	01	109	306	11	2	41	98	335	11	0	01
CHARLESTON 18	331	232	11	127	427	11	76	511	10	0	71	86	500	31	0	01
CHARLESTON 19	243	303	01	96	449	01	76	512	6	0	91	80	519	11	0	01
CHARLESTON 20	361	364	01	182	538	01	138	631	7	1	101	151	645	01	0	01
CHARLESTON 21	311	360	01	203	461	11	175	526	13	0	151	177	551	11	0	01
CHARLESTON 22	368	381	01	237	503	01	192	602	9	0	131	189	627	11	0	01
CHARLESTON 23	478	143	01	434	190	01	396	264	7	0	111	379	293	01	0	01
CHARLESTON 24	379	373	01	276	484	01	233	576	9	2	121	237	587	01	0	01
CHARLESTON 25	306	350	01	108	534	01	81	578	11	0	101	80	600	01	0	01
CHARLESTON 26	315	275	01	176	416	01	111	523	11	1	71	95	548	11	0	01
CHARLESTON 27	200	268	11	97	365	01	55	425	3	0	81	68	419	11	0	01
CHARLESTON 28	230	18	01	229	19	01	225	32	0	0	21	220	43	01	0	01
CHARLESTON 29	137	164	01	54	251	01	42	284	1	0	71	35	293	01	0	01
CHARLESTON 30	120	151	01	66	194	01	61	223	0	0	41	50	237	01	0	01
CHARLESTON 31	234	268	11	111	390	11	100	434	9	1	31	108	424	31	0	01
CHARLESTON 32	71	120	01	33	156	01	35	157	2	0	41	29	178	11	0	01
CHARLESTON 33	444	281	01	347	371	01	307	447	10	0	121	300	471	21	0	01
CHARLESTON 34	147	203	01	76	270	01	57	307	7	2	61	64	319	01	0	01
CHARLESTON 35	158	296	01	83	382	01	83	407	3	1	31	79	412	01	0	01
DEER PARK 1	99	126	01	55	176	01	56	185	1	0	31	49	188	01	0	01
DEER PARK 2	85	126	01	52	154	01	40	175	2	0	81	38	185	01	0	01
MIDLAND PARK	164	167	01	121	219	01	103	243	6	0	61	102	252	01	0	01

GOODWIN 1	264	332	01	166	429	01	116	512	8	0	131	109	518	21	0	01
GOODWIN 2	100	124	01	63	161	01	52	182	3	0	41	53	191	01	0	01
HANDO-MAYLYN 1	8	12	01	4	15	01	2	18	1	0	01	3	18	01	0	01
HANDO-MAYLYN 2	270	160	01	222	206	01	202	249	2	0	91	190	273	01	0	01
HANDO-MAYLYN 3	279	533	01	182	418	01	144	493	7	0	121	130	528	01	0	01
ST. P & M	393	10	01	386	15	01	379	26	0	0	71	379	35	01	0	01
AZALEA 1	245	43	01	237	42	01	234	60	0	0	41	224	73	01	0	01
AZALEA 2	347	60	01	329	79	01	297	120	3	0	21	288	130	01	0	01
LADSON	133	171	01	94	208	01	89	223	3	0	111	78	237	01	0	01
N CHARLESTON 1	236	215	01	161	290	01	139	329	8	1	61	133	353	01	0	01
N CHARLESTON 2	101	114	01	65	148	01	65	152	8	0	11	57	168	01	0	01
N CHARLESTON 3	185	210	01	130	271	01	104	322	4	0	61	91	342	01	0	01
N CHARLESTON 4	373	531	01	172	709	01	101	840	9	0	141	92	886	01	0	01
N CHARLESTON 5	131	184	01	82	230	01	61	261	6	0	71	60	275	01	0	01
N CHARLESTON 6	97	98	01	75	121	01	71	139	2	0	01	58	158	01	0	01
N CHARLESTON 7	309	28	01	300	33	01	291	49	3	0	21	284	64	01	0	01
N CHARLESTON 8	284	316	01	171	426	01	137	510	9	0	91	139	521	01	0	01
N CHARLESTON 9	187	36	01	183	42	01	177	57	0	0	41	171	46	01	0	01
N CHARLESTON 10	92	16	01	82	26	01	79	32	2	0	01	77	34	01	0	01
N CHARLESTON 11	71	36	01	65	43	01	51	57	3	0	31	51	64	01	0	01
N CHARLESTON 12	184	50	01	183	55	01	164	83	2	0	31	154	100	01	0	01
N CHARLESTON 13	328	304	01	244	383	01	195	472	9	1	141	180	513	01	0	01
N CHARLESTON 14	183	121	01	166	137	01	158	158	4	0	81	158	169	01	0	01
N CHARLESTON 15	331	503	01	197	637	01	176	688	9	0	111	154	735	01	0	01
LINCOLNVILLE	67	21	01	64	23	01	54	44	0	0	11	54	50	01	0	01
FOLLY BEACH	237	327	01	142	423	01	136	463	27	1	141	136	500	01	0	01
JAMES ISLAND 1	173	193	01	145	129	01	140	159	4	0	51	147	161	01	0	01
JAMES ISLAND 2	228	35	01	209	50	01	202	72	1	0	51	197	87	01	0	01
JAMES ISLAND 3	235	315	01	105	446	01	85	506	10	2	91	94	511	11	0	01
JAMES ISLAND 4	298	445	01	143	590	01	126	656	7	1	161	123	680	11	0	01
JAMES ISLAND 5	222	336	11	89	464	11	93	510	7	2	61	92	515	11	0	01
JAMES ISLAND 6	316	368	11	182	508	01	172	570	5	0	91	149	603	27	0	01
JAMES ISLAND 7	369	489	01	195	649	11	162	741	16	2	171	169	770	11	0	01
JAMES ISLAND 8	136	183	01	78	237	01	56	275	5	0	61	74	273	01	0	01
JAMES ISLAND 9	122	160	01	66	217	01	58	240	5	0	71	61	246	01	0	01
JAMES ISLAND 10	176	174	01	123	221	01	110	244	6	0	71	105	261	11	0	01
JAMES ISLAND 11	178	304	01	94	394	01	67	457	12	1	91	76	463	01	0	01
ST. ANDREWS 1	207	183	01	124	264	01	102	294	6	2	111	104	300	11	0	01
ST. ANDREWS 2	77	106	11	46	135	01	31	173	5	0	11	23	193	01	0	01
ST. ANDREWS 3	226	42	01	219	54	01	214	69	0	0	21	211	77	01	0	01
ST. ANDREWS 4	129	264	01	64	332	01	49	362	8	1	81	48	379	01	0	01
ST. ANDREWS 5	289	388	01	175	492	01	131	570	4	1	161	129	600	11	0	01
ST. ANDREWS 6	247	287	01	150	386	01	120	444	12	0	131	125	459	01	0	01
ST. ANDREWS 7	199	71	01	171	101	01	152	139	0	0	11	144	148	01	0	01
ST. ANDREWS 8	249	310	21	156	399	21	128	444	9	0	171	124	476	01	0	01
ST. ANDREWS 9	202	20	01	198	31	01	177	54	1	0	31	170	53	01	0	01
ST. ANDREWS 10	188	297	01	97	387	01	96	434	3	0	31	92	438	01	0	01
ST. ANDREWS 11	126	144	01	67	197	01	46	240	4	0	11	43	244	01	0	01
ST. ANDREWS 12	95	165	01	46	213	01	35	235	3	0	71	37	238	01	0	01
ST. ANDREWS 13	169	106	01	155	124	01	144	141	3	1	101	149	148	11	0	01
ST. ANDREWS 14	187	311	01	79	418	01	67	452	5	1	81	69	463	01	0	01
HEGGETT 1	45	162	01	21	184	01	18	193	2	0	21	27	184	01	0	01
HEGGETT 2	135	78	01	115	102	01	105	116	2	0	51	107	126	01	0	01
RAVENEL 1	202	133	01	176	169	01	161	190	5	0	51	151	213	01	182	1551
RAVENEL 2	142	56	01	129	70	01	126	79	1	0	01	121	86	01	0	01
HOLLYWOOD	360	142	01	354	154	01	340	173	1	0	61	332	190	11	0	01
ADAMS RUN 1	363	52	01	344	77	01	337	89	1	0	31	340	94	01	325	611
ADAMS RUN 2	345	56	01	336	70	01	330	78	4	0	21	331	84	01	0	01
EDISTO ISLAND	326	59	01	313	75	01	304	80	7	0	31	312	78	01	0	01
WADMALAW ISLAND	485	185	01	450	219	01	429	244	8	0	81	434	242	01	0	01
JOHN'S ISLAND 1	346	287	01	291	341	01	268	378	14	0	91	259	403	11	0	01
JOHN'S ISLAND 2	140	109	01	118	140	01	112	145	2	0	31	104	155	01	0	01
JOHN'S ISLAND 3	328	211	01	287	260	01	261	294	10	0	91	260	304	01	0	01
JOHN'S ISLAND 4	209	113	01	178	144	01	172	149	3	1	61	177	151	01	0	01
CHRIST CHURCH 6	69	36	01	54	31	01	53	45	3	1	31	47	57	01	0	01
ST. ANDREWS 15	171	44	01	166	54	01	154	71	2	0	01	156	73	01	0	01
JOHN'S ISLAND 5	181	519	01	88	603	11	109	621	14	3	101	94	655	11	0	01
BARRIER FREE	0	0	01	0	0	01	0	0	0	0	01	0	0	01	0	01
ABSENTEE	577	707	01	366	916	01	278	1,023	23	0	91	283	1,055	01	0	01
CURBSIDE	83	86	01	52	123	01	51	136	1	0	21	51	145	01	0	01
CHALLENGE BALLO	9	4	01	8	4	01	4	9	1	0	01	6	8	01	0	01
COUNTY TDIALS	50,386	24,906	141	21,764	33,422	131	19,661	38,227	810	49	8251	19,398	39,944	601	507	2161

CHARLESTON COUNTY
 VOTES CAST IN GENERAL ELECTION
 HELD IN SOUTH CAROLINA NOVEMBER 06, 1990

PRECINCTS	HOUSE OF REPRESENTATIVES			PROBATE JUDGE			COUNTY COUNCIL													
	DIST NO 119			DIST NO 00			DIST NO 001			DIST NO 002			DIST NO 003			DIST NO 004				
	(D) AA KN IA MS TOP POU ULO	(R) F R OL N MER R	(W) M W I R S I C T E - I N	(D) F I E E R L N D I A I N D O	(R) C M H E R R I R S I L L	(W) M W I R S I C T E - J N	(D) S A A N V D Y G E	(D) P S A Q T U I R E S	(R) B L A A R R H E I M T O R S E	(R) M B A U Y R B N A E N T K	(W) M W I R S I C T E - I N	(D) M D E A C A I R S I C T E - J	(R) W C A H L A L R C E S T	(W) M W I R S I C T E - I N	(D) H L A H U O L M L A E N P	(R) T C H U O L M L A E N P	(W) M W I R S I C T E - I N	(D) W K I E L N L N A D Y L	(R) C Y C L E A R L I N D E	(W) M W I R S I C T E - I N
JAMES/SANTEE	0	0	0	69	22	0	73	60	20	20	0	69	19	0	68	16	0	67	19	0
MCCLELLANYVILLE	0	0	0	74	75	0	91	44	68	81	0	55	97	0	69	70	0	58	81	0
MCCLELLANVILLE	0	0	0	285	4	0	274	273	5	9	0	275	8	0	276	5	0	280	4	0
ANENDAW	0	0	0	149	84	0	152	114	77	83	0	139	93	0	160	68	0	143	72	0
CHRIST CHURCH 1	0	0	0	0	0	0	0	0	0	0	0	0	0	0	0	0	0	0	0	0
CHRIST CHURCH 2	0	0	0	364	134	0	359	272	135	137	0	319	160	0	345	128	0	313	146	0
CHRIST CHURCH 3	0	0	0	153	209	0	196	92	182	205	0	135	223	0	155	181	0	124	211	0
CHRIST CHURCH 4	0	0	0	94	52	0	97	76	56	52	0	84	60	0	96	47	0	89	52	0
CHRIST CHURCH 5	0	0	0	192	39	0	186	160	38	44	0	177	43	0	188	37	0	176	40	0
MT. PLEASANT 1	0	0	0	415	840	0	622	233	718	799	0	365	918	1	464	705	0	362	818	0
MT. PLEASANT 2	0	0	0	285	313	0	353	136	252	336	1	185	420	0	315	243	0	216	324	0
MT. PLEASANT 3	0	0	0	304	600	1	446	133	549	590	1	193	747	2	362	485	1	225	621	0
MT. PLEASANT 4	0	0	0	410	616	1	542	154	571	647	1	268	773	1	425	535	1	302	656	1
MT. PLEASANT 5	0	0	0	81	217	0	133	41	163	199	0	69	238	0	96	170	0	75	189	0
MT. PLEASANT 6	0	0	0	329	658	0	462	147	621	633	0	224	773	0	351	569	0	241	683	0
MT. PLEASANT 7	0	0	0	365	882	0	607	202	765	782	0	291	992	1	417	742	0	286	881	0
MT. PLEASANT 8	0	0	0	404	385	0	490	226	356	399	0	313	461	0	428	301	0	304	415	0
ISLE OF PALMS 1	0	0	0	265	498	1	409	131	440	458	2	214	555	1	292	404	1	205	497	1
ISLE OF PALMS 2	0	0	0	280	532	0	402	133	477	493	0	217	611	0	257	480	0	189	554	0
SULLIVAN'S ISLA	0	0	0	307	277	0	369	136	237	330	0	216	377	1	319	219	0	239	295	0
CHARLESTON 1	0	0	0	302	369	0	398	62	349	513	0	97	540	0	312	312	0	162	477	0
CHARLESTON 2	0	0	0	219	248	1	257	83	245	309	2	134	299	1	232	193	1	152	272	1
CHARLESTON 3	0	0	0	329	138	0	341	235	137	169	0	253	176	0	301	128	0	270	154	0
CHARLESTON 4	0	0	0	500	25	0	478	430	28	35	0	457	31	0	478	17	0	453	27	0
CHARLESTON 5	42	53	0	44	48	0	55	17	51	51	0	30	62	0	42	50	0	44	45	0
CHARLESTON 6	0	0	0	373	6	0	370	344	11	8	0	359	8	0	370	6	0	358	11	0
CHARLESTON 7	0	0	0	377	17	0	356	316	21	27	0	342	21	0	367	13	0	332	25	0
CHARLESTON 8	0	0	0	447	14	0	441	393	16	22	0	426	15	0	443	7	0	421	14	0
CHARLESTON 9	0	0	0	85	0	0	80	70	0	3	0	74	1	0	80	0	0	74	1	0
CHARLESTON 10	0	0	0	656	100	1	639	510	100	130	0	570	120	0	646	72	0	592	100	0
CHARLESTON 11	0	0	0	617	84	0	602	446	90	148	0	505	143	0	585	80	0	527	119	0
CHARLESTON 12	0	0	0	186	16	0	175	142	13	9	0	160	11	0	177	6	0	164	5	0
CHARLESTON 13	0	0	0	357	7	0	333	286	12	15	0	318	9	0	345	5	0	312	13	0
CHARLESTON 14	0	0	0	288	23	0	287	225	19	32	0	254	29	0	280	19	0	252	27	0
CHARLESTON 15	0	0	0	171	58	0	168	113	63	70	0	126	72	0	153	57	0	121	76	0
CHARLESTON 16	0	0	0	264	200	0	312	109	207	262	0	150	282	2	278	166	0	187	248	0
CHARLESTON 17	0	0	0	215	209	0	257	101	208	254	0	126	257	0	206	171	0	153	229	0
CHARLESTON 18	0	0	0	297	296	0	374	78	311	412	0	114	446	0	313	233	0	176	376	0
CHARLESTON 19	0	0	0	201	369	1	310	79	388	347	2	116	426	1	236	302	0	173	410	1
CHARLESTON 20	0	0	0	307	446	0	426	147	461	420	0	197	490	0	340	335	0	277	472	0
CHARLESTON 21	0	0	0	309	396	0	410	189	378	368	0	221	421	1	297	350	0	272	421	0
CHARLESTON 22	0	0	0	341	450	0	446	180	450	427	0	299	436	0	377	354	0	341	447	0
CHARLESTON 23	526	179	0	568	151	0	540	372	154	172	0	451	175	0	539	126	0	503	164	0
CHARLESTON 24	382	435	0	400	414	0	454	249	405	425	0	336	409	0	395	355	0	379	416	0
CHARLESTON 25	0	0	0	217	454	0	354	76	425	438	0	113	498	0	288	323	0	207	455	0
CHARLESTON 26	303	351	0	310	319	0	381	120	322	383	0	164	422	0	312	251	1	245	382	0
CHARLESTON 27	154	345	0	194	288	0	229	71	303	340	0	101	362	0	189	259	0	131	346	0
CHARLESTON 28	0	0	0	251	16	0	247	219	18	21	0	234	18	0	252	13	0	240	16	0
CHARLESTON 29	0	0	0	109	207	0	163	34	210	207	0	60	231	0	123	161	0	100	217	0
CHARLESTON 30	107	182	0	121	160	0	145	39	175	181	0	60	198	0	111	146	0	90	193	0
CHARLESTON 31	176	354	1	181	348	2	262	90	297	357	2	123	354	1	194	278	1	139	360	1
CHARLESTON 32	0	0	0	58	135	0	99	32	134	130	0	41	149	0	64	121	0	52	142	0
CHARLESTON 33	0	0	0	460	328	0	531	295	296	315	1	397	323	0	458	285	1	367	349	0
CHARLESTON 34	0	0	0	113	249	0	183	67	229	222	0	93	239	1	127	203	1	106	250	1
CHARLESTON 35	0	0	0	148	332	0	218	81	327	300	0	119	322	0	148	292	0	127	356	0
DEER PARK 1	0	0	0	85	147	0	110	52	133	138	1	79	136	0	100	137	1	78	138	0
DEER PARK 2	0	0	0	69	144	0	106	49	128	118	0	76	127	0	90	126	0	71	130	0
MIDLAND PARK	0	0	0	161	188	0	200	108	173	178	0	160	164	0	193	155	0	145	178	1

GOODWIN 1	0	0	0	203	410	0	302	131	370	370	1	204	384	0	299	318	0	190	400	0
GOODWIN 2	0	0	0	98	145	0	118	69	132	127	0	101	128	0	124	122	0	93	135	0
HANDO-HAYLYN 1	0	0	0	2	18	0	11	3	10	15	0	6	15	0	6	14	0	6	14	0
HANDO-HAYLYN 2	0	0	0	277	189	0	287	202	183	175	0	252	169	0	311	151	0	252	170	0
HANDO-HAYLYN 3	0	0	0	235	402	0	311	154	382	349	0	257	339	0	307	326	0	205	402	0
ST. P & M	0	0	0	423	11	0	400	379	18	11	0	391	15	0	413	12	0	390	14	0
AZALEA 1	0	0	0	253	44	0	261	224	44	41	0	246	38	0	257	34	0	243	42	0
AZALEA 2	0	0	0	353	74	0	355	292	77	73	0	337	63	0	366	49	0	322	77	0
LADSON	0	0	0	121	191	0	146	91	176	180	0	132	164	0	140	169	0	125	173	0
N CHARLESTON 1	0	0	0	227	247	0	273	147	244	222	0	222	228	0	275	203	0	189	260	0
N CHARLESTON 2	0	0	0	98	123	0	113	65	113	120	0	93	113	0	102	118	0	84	124	0
N CHARLESTON 3	0	0	0	148	268	0	212	112	214	254	0	166	204	0	193	222	0	151	218	0
N CHARLESTON 4	0	0	0	244	670	0	414	120	556	583	0	272	562	0	352	565	0	248	579	0
N CHARLESTON 5	0	0	0	114	212	0	149	69	196	186	0	115	172	0	137	192	0	109	182	0
N CHARLESTON 6	0	0	0	101	103	0	118	72	107	84	0	104	89	0	108	96	0	87	102	0
N CHARLESTON 7	0	0	0	333	22	0	314	286	33	25	0	307	31	0	329	27	0	299	34	0
N CHARLESTON 8	0	0	0	245	393	0	311	143	360	341	0	269	318	0	300	334	0	237	343	0
N CHARLESTON 9	0	0	0	204	39	0	200	175	36	37	0	182	35	0	205	38	0	181	37	0
N CHARLESTON 10	0	0	0	104	13	0	99	78	17	17	0	88	18	0	111	10	0	90	17	0
N CHARLESTON 11	0	0	0	66	48	0	68	51	44	42	0	58	41	0	75	41	0	53	45	0
N CHARLESTON 12	0	0	0	208	57	0	199	161	57	56	0	197	43	0	212	43	1	185	54	0
N CHARLESTON 13	0	0	0	321	363	1	386	213	321	295	0	316	297	0	380	304	0	273	333	0
N CHARLESTON 14	0	0	0	202	122	0	225	152	111	114	0	194	106	0	206	115	0	172	124	0
N CHARLESTON 15	0	0	0	294	563	1	400	189	522	506	0	276	521	0	335	503	0	233	567	0
LINCOLNVILLE	0	0	0	81	18	0	75	53	21	21	0	63	22	0	79	17	0	66	20	0
FOLLY BEACH	0	0	0	224	369	0	326	145	296	384	0	192	375	0	232	326	0	239	350	0
JAMES ISLAND 1	0	0	0	215	105	0	209	147	95	115	0	178	107	0	198	104	0	177	118	0
JAMES ISLAND 2	0	0	0	284	39	0	245	202	31	39	0	221	38	0	280	28	0	226	42	0
JAMES ISLAND 3	0	0	0	183	397	0	276	85	329	381	1	167	372	0	193	335	0	172	381	0
JAMES ISLAND 4	0	0	0	224	550	0	382	118	460	497	0	195	531	0	278	422	0	234	516	0
JAMES ISLAND 5	0	0	0	178	417	1	308	85	353	381	1	150	406	1	213	354	1	168	412	1
JAMES ISLAND 6	0	0	0	286	459	0	391	144	378	431	1	252	423	0	332	337	0	264	435	0
JAMES ISLAND 7	0	0	0	317	593	0	473	167	474	565	0	293	550	0	343	475	0	322	539	0
JAMES ISLAND 8	0	0	0	113	223	0	162	68	189	209	0	121	185	0	134	167	0	129	197	0
JAMES ISLAND 9	102	202	1	107	199	0	156	62	168	200	0	95	196	0	120	160	0	125	175	0
JAMES ISLAND 10	0	0	0	174	198	0	195	110	175	193	1	149	184	0	167	169	0	172	178	0
JAMES ISLAND 11	0	0	0	155	345	0	245	80	303	357	0	133	333	0	177	272	0	158	337	0
ST. ANDREWS 1	213	200	0	207	207	0	239	189	230	0	134	241	0	212	162	0	187	232	0	
ST. ANDREWS 2	88	127	0	66	131	0	99	37	110	134	0	51	125	0	71	107	0	79	126	0
ST. ANDREWS 3	248	42	0	286	31	0	249	196	43	46	0	229	32	0	255	24	0	252	36	0
ST. ANDREWS 4	0	0	0	116	291	0	188	52	281	269	0	93	297	0	143	236	0	120	306	0
ST. ANDREWS 5	0	0	0	225	474	0	353	141	434	402	0	201	433	0	248	370	1	250	444	1
ST. ANDREWS 6	231	344	0	227	351	0	304	121	312	325	0	171	328	0	218	284	0	255	319	0
ST. ANDREWS 7	0	0	0	209	88	0	214	112	97	104	0	171	94	0	201	64	0	198	95	0
ST. ANDREWS 8	0	0	0	225	359	2	314	138	332	308	2	190	331	2	212	305	2	221	363	0
ST. ANDREWS 9	208	33	0	237	23	1	216	147	22	49	0	191	29	0	219	19	0	217	24	0
ST. ANDREWS 10	0	0	0	152	361	1	231	91	345	300	1	141	324	1	168	290	1	171	346	1
ST. ANDREWS 11	0	0	0	189	174	0	147	49	161	166	0	83	180	0	117	146	0	99	179	0
ST. ANDREWS 12	0	0	0	80	188	0	117	35	197	170	0	59	192	0	83	163	0	77	188	0
ST. ANDREWS 13	0	0	0	192	105	0	195	132	105	110	0	160	116	0	183	93	0	171	117	0
ST. ANDREWS 14	0	0	0	144	377	0	235	69	361	331	0	121	352	0	168	315	0	120	401	1
HEGGETT 1	0	0	0	43	167	0	73	25	168	150	0	30	172	0	50	148	0	39	173	0
HEGGETT 2	0	0	0	132	97	0	145	105	97	77	0	116	95	0	126	86	0	112	111	0
RAVENEL 1	0	0	0	187	162	0	234	156	159	136	0	195	138	0	189	143	0	187	158	0
RAVENEL 2	0	0	0	142	66	0	150	125	62	63	0	140	55	0	141	55	0	141	58	0
HOLLYWOOD	0	0	0	376	147	0	382	335	147	142	0	357	148	0	383	127	0	367	144	0
ADAMS RUN 1	0	0	0	368	62	0	373	340	62	65	0	356	61	0	361	58	0	362	61	0
ADAMS RUN 2	0	0	0	360	61	0	354	329	66	62	0	344	61	0	359	51	0	347	61	0
EDISTO ISLAND	0	0	0	332	59	0	318	304	71	77	0	308	73	0	322	56	0	313	77	0
WADMALAN ISLAND	0	0	0	506	191	0	498	414	206	199	0	447	222	1	517	167	0	470	206	0
JOHN'S ISLAND 1	0	0	0	329	338	0	366	265	327	294	0	316	311	0	342	287	0	321	317	0
JOHN'S ISLAND 2	0	0	0	144	119	0	150	111	122	121	0	136	110	0	144	106	0	147	109	0
JOHN'S ISLAND 3	0	0	0	332	247	0	357	259	240	216	0	299	233	0	330	202	0	312	240	0
JOHN'S ISLAND 4	0	0	0	201	131	0	221	169	131	119	0	195	128	0	219	106	0	199	130	0
CHRIST CHURCH 6	0	0	0	69	40	0	76	45	43	36	0	55	46	0	70	33	0	63	34	0
ST. ANDREWS 15	0	0	0	172	50	0	180	151	52	51	0	168	46	0	173	42	0	164	55	0
JOHN'S ISLAND 5	0	0	0	156	564	0	228	58	550	585	0	87	589	0	169	503	0	105	597	0
BARRIER FREE	0	0	0	0	0	0	0	0	0	0	0	0	0	0	0	0	0	0	0	0
ABSENTEE	51	98	0	506	780	0	625	332	724	803	0	398	843	0	585	640	0	457	774	0
CURBSIDE	1	3	0	85	116	0	120	48	81	118	0	67	116	0	94	84	0	72	110	0
CHALLENGE BALLO	0	0	0	7	6	0	10	1	3	8	0	2	8	0	7	5	0	5	8	0
COUNTY TOTALS	2,832	2,948	2	29,492	29,038	15	35,076	19,317	26,912	28,495	21	24,748	30,334	19	30,892	24,141	15	26,176	29,364	111

CHARLESTON COUNTY
 VOTES CAST IN GENERAL ELECTION
 HELD IN SOUTH CAROLINA NOVEMBER 06, 1990

PRECINCTS	COUNTY BOARD OF EDUCATION										REG OF MESNE CONVEY		REFERENDUM				
	DIST NO 001		DIST NO 002			DIST NO 003		DIST NO 004			DIST NO 010		DIST NO 010				
	(M) IR S T E I N	(N) C H A P I R E S	(M) IR S T E I N	(N) F A R M A K E N	(N) R Y O O U E N C	(M) IR S T E I N	(N) P C O A L R I O T L E Y N	(M) IR S T E I N	(N) G A Y E N E R	(M) A I R T G C A H R E L L - R I V E R S	(N) P D E A N I Y S	(N) R E O W B E R T	(D) R I O N E	(R) A F A D R A A V H I D J	(M) I R S T E I N	(F) N N O F A V O R	(O) N O P P S E I D
JAMES/SANTEE	0	32	0	19	18	0	28	0	4	19	10	51	69	19	0	44	27
HCCLELLARVILLE	1	64	1	56	43	1	57	1	2	20	38	27	71	71	0	70	73
HCCLELLARVILLE	0	59	0	44	19	1	58	0	1	124	18	11	273	6	0	145	46
AMENDAM	1	117	0	90	52	0	97	0	0	71	35	35	136	82	0	107	107
CHRIST CHURCH 1	0	0	0	0	0	0	0	0	0	0	0	0	0	0	0	0	0
CHRIST CHURCH 2	0	248	1	161	124	0	246	0	10	82	99	67	320	137	0	220	181
CHRIST CHURCH 3	0	198	0	179	91	0	173	0	10	35	94	86	145	192	0	166	159
CHRIST CHURCH 4	0	36	0	40	19	0	42	0	1	16	18	20	90	50	0	49	53
CHRIST CHURCH 5	0	153	0	128	51	1	157	0	4	111	35	28	173	39	0	109	89
MT. PLEASANT 1	2	793	0	726	355	2	753	0	36	98	344	395	415	795	0	679	657
MT. PLEASANT 2	1	308	1	410	101	0	291	0	9	63	140	173	284	269	0	351	251
MT. PLEASANT 3	4	509	2	609	203	2	494	2	42	51	259	274	340	539	1	462	511
MT. PLEASANT 4	3	597	0	611	255	2	580	0	30	96	266	308	360	618	1	516	550
MT. PLEASANT 5	0	167	0	185	74	0	161	0	3	23	79	79	91	195	0	120	195
MT. PLEASANT 6	1	608	1	632	254	2	590	0	22	54	231	435	329	595	0	503	528
MT. PLEASANT 7	5	758	0	664	446	2	717	0	35	71	273	522	379	817	0	730	600
MT. PLEASANT 8	0	454	0	440	189	0	427	0	19	107	195	202	395	338	0	434	345
ISLE OF PALMS 1	0	408	0	436	164	1	369	1	20	43	171	226	280	445	1	430	379
ISLE OF PALMS 2	1	458	1	470	182	0	400	0	13	41	225	228	253	513	0	492	398
SULLIVAN'S ISLA	3	309	0	364	122	1	302	0	20	43	157	162	300	243	0	384	233
CHARLESTON 1	0	369	1	434	77	0	328	0	16	49	173	200	321	325	0	573	130
CHARLESTON 2	4	215	1	216	61	1	190	0	11	19	126	95	200	239	2	313	150
CHARLESTON 3	3	239	1	151	80	1	196	0	9	53	109	78	284	138	1	298	138
CHARLESTON 4	1	207	0	70	74	0	143	0	4	59	70	40	460	23	0	282	108
CHARLESTON 5	0	62	0	46	32	0	64	0	6	5	36	35	30	52	0	37	59
CHARLESTON 6	1	260	2	70	122	0	230	0	4	165	45	46	355	8	0	223	97
CHARLESTON 7	2	147	0	39	61	0	115	0	2	94	49	17	338	16	0	201	103
CHARLESTON 8	0	217	0	95	55	0	168	0	2	103	54	33	414	11	0	219	126
CHARLESTON 9	0	33	0	9	13	0	21	0	0	11	10	4	75	0	0	41	18
CHARLESTON 10	1	380	0	186	141	1	321	0	5	155	129	91	603	92	0	402	239
CHARLESTON 11	0	378	0	215	105	1	312	0	11	157	117	95	557	94	0	438	205
CHARLESTON 12	1	92	0	39	34	0	79	0	2	56	25	14	152	8	0	98	56
CHARLESTON 13	0	187	0	72	60	0	159	0	4	79	57	33	312	10	0	196	111
CHARLESTON 14	0	162	1	64	58	0	138	0	4	75	44	34	257	25	0	159	97
CHARLESTON 15	0	120	0	69	52	1	110	0	3	35	54	36	146	57	0	110	89
CHARLESTON 16	1	302	0	268	93	1	277	0	10	30	179	131	253	180	1	347	144
CHARLESTON 17	2	232	0	202	78	1	199	0	11	37	116	110	213	186	0	272	155
CHARLESTON 18	4	310	1	372	70	1	288	0	11	33	162	184	289	275	0	470	145
CHARLESTON 19	2	353	1	314	108	2	326	0	66	25	181	244	230	316	1	383	227
CHARLESTON 20	1	422	0	360	152	1	404	0	61	61	204	303	344	378	0	470	324
CHARLESTON 21	1	440	0	270	206	0	433	0	68	78	205	219	295	371	0	421	304
CHARLESTON 22	1	451	0	310	190	2	413	0	66	93	217	282	373	381	0	413	400
CHARLESTON 23	2	378	2	173	160	2	334	3	13	234	127	130	470	159	0	310	334
CHARLESTON 24	4	412	0	273	180	2	372	0	49	140	196	247	383	373	0	386	415
CHARLESTON 25	0	374	0	312	142	0	365	0	40	28	246	233	255	399	0	386	294
CHARLESTON 26	0	317	0	299	104	0	269	0	19	21	210	256	301	296	0	390	269
CHARLESTON 27	1	229	1	241	76	1	195	1	21	22	150	202	208	263	0	323	188
CHARLESTON 28	0	59	0	32	24	0	61	0	1	50	17	23	238	17	0	173	78
CHARLESTON 29	0	183	0	140	63	0	155	0	41	21	85	118	121	186	0	190	131
CHARLESTON 30	2	139	0	115	54	2	124	0	16	25	82	99	114	162	0	168	119
CHARLESTON 31	0	337	0	261	113	2	311	0	24	43	153	184	186	312	1	290	240
CHARLESTON 32	0	130	0	101	50	0	111	0	11	16	43	87	63	126	0	146	70
CHARLESTON 33	3	481	0	272	230	1	441	0	15	146	149	279	398	325	0	378	377
CHARLESTON 34	2	237	1	147	110	2	226	1	18	31	106	151	121	227	0	202	186
CHARLESTON 35	1	280	0	202	113	1	283	1	53	55	131	162	141	317	0	328	171
DEER PARK 1	1	134	1	57	107	1	151	1	6	25	71	60	98	130	0	85	133
DEER PARK 2	0	118	0	56	95	0	143	0	6	14	64	52	98	116	0	82	136
MIDLAND PARK	0	182	0	94	134	0	219	1	5	39	82	85	182	158	0	120	216

GOODWIN 1	0	355	0	241	174	1	307	0	25	35	143	209	261	338	0	224	415
GOODWIN 2	0	150	0	89	77	0	166	0	5	30	76	59	97	132	0	83	155
WANDO-WAYLYN 1	0	15	0	9	7	0	18	0	1	2	6	7	6	14	0	4	18
WANDO-WAYLYN 2	1	229	0	118	115	0	281	0	7	53	108	85	278	159	0	177	253
WANDO-WAYLYN 3	2	330	0	228	164	1	385	0	14	51	150	174	273	341	0	249	376
ST. P & M	0	163	0	62	66	0	208	0	3	92	62	28	394	12	0	123	171
AZALEA 1	0	113	0	58	48	2	202	1	3	63	58	32	242	42	0	129	104
AZALEA 2	0	159	1	77	71	2	197	0	2	80	60	53	359	53	0	158	163
LADSON	1	183	0	85	123	0	195	0	9	38	93	70	131	170	0	84	210
N CHARLESTON 1	0	317	0	161	162	2	353	0	21	54	148	102	219	232	0	195	277
N CHARLESTON 2	0	156	0	76	86	0	174	0	8	43	68	49	104	113	0	92	131
N CHARLESTON 3	1	215	0	122	113	0	273	0	6	33	103	104	199	207	0	127	293
N CHARLESTON 4	0	450	0	298	244	8	553	0	22	41	205	252	509	437	1	256	689
N CHARLESTON 5	0	143	0	106	76	0	207	0	10	18	79	78	135	186	1	85	226
N CHARLESTON 6	0	125	0	65	70	0	139	0	2	29	61	48	93	102	0	71	136
N CHARLESTON 7	0	118	0	58	47	0	176	0	0	44	49	28	298	33	0	111	121
N CHARLESTON 8	0	300	0	176	170	2	389	0	23	42	122	149	327	303	0	170	476
N CHARLESTON 9	0	75	0	35	36	0	103	0	1	28	28	25	188	39	0	87	95
N CHARLESTON 10	0	58	0	14	35	0	69	0	0	16	23	16	93	15	0	55	53
N CHARLESTON 11	0	55	0	26	28	1	80	0	2	11	20	18	71	37	0	46	64
N CHARLESTON 12	0	135	0	53	72	0	176	0	4	35	55	37	184	54	0	119	105
N CHARLESTON 13	1	431	0	161	301	1	498	0	28	103	158	174	312	331	0	236	426
N CHARLESTON 14	0	182	0	62	115	0	201	0	9	59	69	56	195	111	0	114	167
N CHARLESTON 15	2	530	0	224	373	4	598	0	16	78	221	257	334	496	0	382	488
LINCOLNVILLE	0	40	0	19	23	0	49	0	1	10	18	10	67	20	0	41	45
FOLLY BEACH	0	313	0	225	150	0	282	0	15	41	190	167	237	336	0	269	363
JAMES ISLAND 1	0	172	0	98	82	0	172	0	18	82	62	82	166	109	0	123	179
JAMES ISLAND 2	0	141	0	66	59	0	124	0	5	131	51	39	218	39	0	100	160
JAMES ISLAND 3	2	340	0	246	163	0	321	0	28	41	137	262	192	346	0	190	418
JAMES ISLAND 4	0	406	0	326	200	3	387	0	26	47	172	350	264	485	0	274	519
JAMES ISLAND 5	4	333	2	270	142	4	307	1	27	28	150	237	217	348	1	251	362
JAMES ISLAND 6	1	382	0	284	168	0	363	1	29	71	154	257	274	411	1	314	414
JAMES ISLAND 7	2	546	1	378	244	2	504	1	39	67	256	332	321	552	0	329	615
JAMES ISLAND 8	2	191	0	121	90	0	171	0	13	32	102	96	117	208	0	105	243
JAMES ISLAND 9	0	137	0	116	58	0	134	0	10	23	78	101	116	180	0	127	180
JAMES ISLAND 10	1	191	1	110	101	1	178	1	7	42	83	130	156	197	0	133	232
JAMES ISLAND 11	0	267	0	218	126	1	261	1	25	53	132	182	183	304	0	200	324
ST. ANDREWS 1	0	196	0	154	93	0	187	0	32	43	130	131	202	188	0	182	223
ST. ANDREWS 2	1	95	1	65	47	1	87	0	9	15	72	60	57	124	1	81	130
ST. ANDREWS 3	2	153	3	60	67	0	145	0	9	119	55	46	246	28	0	112	130
ST. ANDREWS 4	0	236	0	188	95	1	212	0	28	26	159	148	128	267	0	195	228
ST. ANDREWS 5	4	392	0	264	186	2	373	1	28	71	317	201	273	405	0	281	442
ST. ANDREWS 6	1	298	0	189	141	1	281	0	42	85	144	176	221	299	0	210	352
ST. ANDREWS 7	0	167	1	82	79	0	139	0	14	86	72	67	199	77	0	91	173
ST. ANDREWS 8	3	351	1	222	166	2	342	0	97	67	184	176	224	330	2	222	376
ST. ANDREWS 9	1	143	3	51	61	3	128	1	5	86	38	33	201	23	0	72	115
ST. ANDREWS 10	2	300	1	202	142	2	284	1	81	46	170	140	181	311	1	221	310
ST. ANDREWS 11	0	182	1	131	82	1	177	0	34	17	91	106	110	155	0	113	165
ST. ANDREWS 12	0	158	0	125	53	0	148	0	29	6	91	101	90	171	0	130	147
ST. ANDREWS 13	2	156	1	80	84	1	154	1	8	62	71	74	171	108	0	112	149
ST. ANDREWS 14	2	278	0	221	139	2	256	0	150	43	110	152	168	320	0	212	318
MEGETT 1	0	106	0	83	50	0	100	0	13	15	69	57	42	165	0	92	117
MEGETT 2	1	113	0	78	41	1	109	0	5	82	40	60	129	87	0	105	93
RAVENEL 1	0	172	0	115	73	0	173	0	10	115	66	63	198	145	0	153	151
RAVENEL 2	0	81	0	65	25	0	79	0	6	114	27	18	144	54	0	82	76
HOLLYWOOD	0	246	0	195	67	0	232	0	9	281	54	71	356	147	0	271	192
ADAMS RUN 1	0	244	0	170	81	0	197	0	5	267	36	24	362	56	0	281	74
ADAMS RUN 2	0	245	0	214	43	0	231	0	5	246	42	29	353	52	0	233	101
EDISTO ISLAND	0	290	0	278	40	0	253	0	6	247	56	52	324	65	0	295	65
WADMALAW ISLAND	0	332	0	245	101	0	281	0	10	219	106	104	486	176	0	384	242
JOHN'S ISLAND 1	1	283	0	232	123	0	265	0	11	132	143	137	333	297	0	270	368
JOHN'S ISLAND 2	0	116	0	84	52	0	114	0	4	50	57	58	131	122	0	112	151
JOHN'S ISLAND 3	1	302	0	228	112	1	280	0	13	123	143	105	322	220	0	254	289
JOHN'S ISLAND 4	0	203	0	161	55	0	180	0	13	109	64	70	213	114	0	182	139
CHRIST CHURCH 6	2	55	0	45	22	0	58	0	1	14	27	22	63	35	0	51	41
ST. ANDREWS 15	0	71	0	31	39	1	71	0	4	63	32	24	168	47	0	101	60
JOHN'S ISLAND 5	1	330	1	255	122	1	308	0	14	50	175	181	156	535	0	430	331
BARRIER FREE	0	0	0	0	0	0	0	0	0	0	0	0	0	0	0	0	0
ABSENTEE	0	664	0	592	271	0	618	0	136	225	270	231	549	677	0	263	398
CURBSIDE	0	61	0	92	36	0	84	0	9	29	22	42	88	96	0	131	99
CHALLENGE BALLO	0	17	0	6	1	0	5	0	2	1	1	3	10	2	0	0	0
COUNTY TOTALS	107	31,352	38	23,194	13,607	97	30,448	22	2,301	8,450	13,845	15,292	29,309	26,104	17	28,091	28,075

GOODWIN 1	0	0	0	0	0	0	0	0	0	0	0	0	0	0	0	0	0	0	0	0
GOODWIN 2	0	0	0	0	0	0	0	0	0	0	0	0	0	0	0	0	0	0	0	0
WANDO-HAYLYN 1	0	0	0	0	0	0	0	0	0	0	0	0	0	0	0	0	0	0	0	0
WANDO-HAYLYN 2	0	0	0	0	0	0	0	0	0	0	0	0	0	0	0	0	0	0	0	0
WANDO-HAYLYN 3	0	0	0	0	0	0	0	0	0	0	0	0	0	0	0	0	0	0	0	0
ST. P & M	0	0	0	0	0	0	0	0	0	0	0	0	0	0	0	0	0	0	0	0
AZALEA 1	0	0	0	0	0	0	0	0	0	0	0	0	0	0	0	0	0	0	0	0
AZALEA 2	0	0	0	0	0	0	0	0	0	0	0	0	0	0	0	0	0	0	0	0
LADSON	0	0	0	0	0	0	0	0	0	0	0	0	0	0	0	0	0	0	0	0
N CHARLESTON 1	0	0	0	0	0	0	0	0	0	0	0	0	0	0	0	0	0	0	0	0
N CHARLESTON 2	0	0	0	0	0	0	0	0	0	0	0	0	0	0	0	0	0	0	0	0
N CHARLESTON 3	0	0	0	0	0	0	0	0	0	0	0	0	0	0	0	0	0	0	0	0
N CHARLESTON 4	0	0	0	0	0	0	0	0	0	0	0	0	0	0	0	0	0	0	0	0
N CHARLESTON 5	0	0	0	0	0	0	0	0	0	0	0	0	0	0	0	0	0	0	0	0
N CHARLESTON 6	0	0	0	0	0	0	0	0	0	0	0	0	0	0	0	0	0	0	0	0
N CHARLESTON 7	0	0	0	0	0	0	0	0	0	0	0	0	0	0	0	0	0	0	0	0
N CHARLESTON 8	0	0	0	0	0	0	0	0	0	0	0	0	0	0	0	0	0	0	0	0
N CHARLESTON 9	0	0	0	0	0	0	0	0	0	0	0	0	0	0	0	0	0	0	0	0
N CHARLESTON 10	0	0	0	0	0	0	0	0	0	0	0	0	0	0	0	0	0	0	0	0
N CHARLESTON 11	0	0	0	0	0	0	0	0	0	0	0	0	0	0	0	0	0	0	0	0
N CHARLESTON 12	0	0	0	0	0	0	0	0	0	0	0	0	0	0	0	0	0	0	0	0
N CHARLESTON 13	0	0	0	0	0	0	0	0	0	0	0	0	0	0	0	0	0	0	0	0
N CHARLESTON 14	0	0	0	0	0	0	0	0	0	0	0	0	0	0	0	0	0	0	0	0
N CHARLESTON 15	0	0	0	0	0	0	0	0	0	0	0	0	0	0	0	0	0	0	0	0
LINCOLNVILLE	0	0	0	0	0	0	0	0	0	0	0	0	0	0	0	0	0	0	0	0
FOLLY BEACH	0	0	0	0	0	0	0	0	0	0	0	0	0	0	0	0	0	0	0	0
JAMES ISLAND 1	0	0	0	0	0	0	0	0	0	0	0	0	0	0	0	0	0	0	0	0
JAMES ISLAND 2	0	0	0	0	0	0	0	0	0	0	0	0	0	0	0	0	0	0	0	0
JAMES ISLAND 3	0	0	0	0	0	0	0	0	0	0	0	0	0	0	0	0	0	0	0	0
JAMES ISLAND 4	0	0	0	0	0	0	0	0	0	0	0	0	0	0	0	0	0	0	0	0
JAMES ISLAND 5	0	0	0	0	0	0	0	0	0	0	0	0	0	0	0	0	0	0	0	0
JAMES ISLAND 6	0	0	0	0	0	0	0	0	0	0	0	0	0	0	0	0	0	0	0	0
JAMES ISLAND 7	0	0	0	0	0	0	0	0	0	0	0	0	0	0	0	0	0	0	0	0
JAMES ISLAND 8	0	0	0	0	0	0	0	0	0	0	0	0	0	0	0	0	0	0	0	0
JAMES ISLAND 9	0	0	0	0	0	0	0	0	0	0	0	0	0	0	0	0	0	0	0	0
JAMES ISLAND 10	0	0	0	0	0	0	0	0	0	0	0	0	0	0	0	0	0	0	0	0
JAMES ISLAND 11	0	0	0	0	0	0	0	0	0	0	0	0	0	0	0	0	0	0	0	0
ST. ANDREWS 1	0	0	0	0	0	0	0	0	0	0	0	0	0	0	0	0	0	0	0	0
ST. ANDREWS 2	0	0	0	0	0	0	0	0	0	0	0	0	0	0	0	0	0	0	0	0
ST. ANDREWS 3	0	0	0	0	0	0	0	0	0	0	0	0	0	0	0	0	0	0	0	0
ST. ANDREWS 4	0	0	0	0	0	0	0	0	0	0	0	0	0	0	0	0	0	0	0	0
ST. ANDREWS 5	0	0	0	0	0	0	0	0	0	0	0	0	0	0	0	0	0	0	0	0
ST. ANDREWS 6	0	0	0	0	0	0	0	0	0	0	0	0	0	0	0	0	0	0	0	0
ST. ANDREWS 7	0	0	0	0	0	0	0	0	0	0	0	0	0	0	0	0	0	0	0	0
ST. ANDREWS 8	0	0	0	0	0	0	0	0	0	0	0	0	0	0	0	0	0	0	0	0
ST. ANDREWS 9	0	0	0	0	0	0	0	0	0	0	0	0	0	0	0	0	0	0	0	0
ST. ANDREWS 10	0	0	0	0	0	0	0	0	0	0	0	0	0	0	0	0	0	0	0	0
ST. ANDREWS 11	0	0	0	0	0	0	0	0	0	0	0	0	0	0	0	0	0	0	0	0
ST. ANDREWS 12	0	0	0	0	0	0	0	0	0	0	0	0	0	0	0	0	0	0	0	0
ST. ANDREWS 13	0	0	0	0	0	0	0	0	0	0	0	0	0	0	0	0	0	0	0	0
ST. ANDREWS 14	0	0	0	0	0	0	0	0	0	0	0	0	0	0	0	0	0	0	0	0
MEGETT 1	0	0	0	0	0	0	0	0	0	0	0	0	0	0	0	0	0	0	0	0
MEGETT 2	0	0	0	0	0	0	0	0	0	0	0	0	0	0	0	0	0	0	0	0
RAVENEL 1	0	0	0	0	0	0	0	0	0	0	0	0	0	0	0	0	0	0	0	0
RAVENEL 2	0	0	0	0	0	0	0	0	0	0	0	0	0	0	0	0	0	0	0	0
HOLLYWOOD	0	0	0	0	0	0	0	0	0	0	0	0	0	0	0	0	0	0	0	0
ADAMS RUN 1	0	0	0	0	0	0	0	0	0	0	0	0	0	0	0	0	0	0	0	0
ADAMS RUN 2	0	0	0	0	0	0	0	0	0	0	0	0	0	0	0	0	0	0	0	0
EDISTO ISLAND	0	0	0	0	0	0	0	0	0	0	0	0	0	0	0	0	0	0	0	0
WADMALAH ISLAND	0	0	0	0	0	0	0	0	0	0	0	0	0	0	0	0	0	0	0	0
JOHN'S ISLAND 1	0	0	0	0	0	0	0	0	0	0	0	0	0	0	0	0	0	0	0	0
JOHN'S ISLAND 2	0	0	0	0	0	0	0	0	0	0	0	0	0	0	0	0	0	0	0	0
JOHN'S ISLAND 3	0	0	0	0	0	0	0	0	0	0	0	0	0	0	0	0	0	0	0	0
JOHN'S ISLAND 4	0	0	0	0	0	0	0	0	0	0	0	0	0	0	0	0	0	0	0	0
CHRIST CHURCH 6	0	0	0	0	0	0	0	0	0	0	0	0	0	0	0	0	0	0	0	0
ST. ANDREWS 15	0	0	0	0	0	0	0	0	0	11	33	17	0	34	2	14	15	5	0	0
JOHN'S ISLAND 5	0	0	0	0	0	0	0	0	0	0	0	0	0	0	0	0	0	0	0	0
BARRIER FREE	0	0	0	0	0	0	0	0	0	0	0	0	0	0	0	0	0	0	0	0
ABSENTEE	0	1	1	1	0	1	1	1	1	0	28	156	33	0	122	36	15	19	15	0
CURBSIDE	0	0	0	0	0	0	0	0	0	0	1	1	1	0	1	2	0	1	0	0
CHALLENGE BALLO	0	0	0	0	0	0	0	0	0	0	1	1	2	0	2	0	0	0	0	0
COUNTY TOTALS	5	429	446	289	157	181	251	343	551	9	852	4,529	1,864	4	4,660	548	634	946	730	0

CHARLESTON COUNTY
 VOTES CAST IN GENERAL ELECTION
 HELD IN SOUTH CAROLINA NOVEMBER 06, 1990

COUNTY SCHOOL
 DISTRICT

PRECINCTS	DIST NO 004					DIST NO 005					DIST NO 006				DIST NO 007		DIST NO 008					
	(W) M R I S T R I C T E - I N	(N) D R E Y I N E O L D B U S T T O N	(N) G E R D E W E A N R E	(N) G E E O M P E L E	(N) D H U P A P C K E	(N) J S A C H U L L E Y	(N) R E N I G D R A H A M	(N) G W I L L B I U A R R N D	(W) M W I R I S T R I C T E - I N	(N) S D U D E M B O E R Y A H C	(W) M W I R I S T R I C T E - I N	(N) C H A M B L A M R I L S T S O N A N L	(N) S L I N G R L E T T A R Y	(N) T P E R D Y D O I R E	(W) M W I R I S T R I C T E - I N	(N) B D R E A N H T L S E Y	(W) M W I R I S T R I C T E - I N	(N) H J O R T H B A R R Y	(N) J R O B I N S E I P H S O N P E T E R	(N) M M A C K H A E L R A Y	(N) S A M S O N W I L L I A M	(N) J W I N L E S I A H R
JAMES/SANTEE	0	0	0	0	0	0	0	0	0	0	0	0	0	0	0	0	0	0	0	0	0	0
MCCLELLANVILLE	0	0	0	0	0	0	0	0	0	0	0	0	0	0	0	0	0	0	0	0	0	0
MCCLELLANVILLE	0	0	0	0	0	0	0	0	0	0	0	0	0	0	0	0	0	0	0	0	0	0
AMENDAM	0	0	0	0	0	0	0	0	0	0	0	0	0	0	0	0	0	0	0	0	0	0
CHRIST CHURCH 1	0	0	0	0	0	0	0	0	0	0	0	0	0	0	0	0	0	0	0	0	0	0
CHRIST CHURCH 2	0	0	0	0	0	0	0	0	0	0	0	0	0	0	0	0	0	0	0	0	0	0
CHRIST CHURCH 3	0	0	0	0	0	0	0	0	0	0	0	0	0	0	0	0	0	0	0	0	0	0
CHRIST CHURCH 4	0	0	0	0	0	0	0	0	0	0	0	0	0	0	0	0	0	0	0	0	0	0
CHRIST CHURCH 5	0	0	0	0	0	0	0	0	0	0	0	0	0	0	0	0	0	0	0	0	0	0
MT. PLEASANT 1	0	0	0	0	0	0	0	0	0	0	0	0	0	0	0	0	0	0	0	0	0	0
MT. PLEASANT 2	0	0	0	0	0	0	0	0	0	0	0	0	0	0	0	0	0	0	0	0	0	0
MT. PLEASANT 3	0	0	0	0	0	0	0	0	0	0	0	0	0	0	0	0	0	0	0	0	0	0
MT. PLEASANT 4	0	0	0	0	0	0	0	0	0	0	0	0	0	0	0	0	0	0	0	0	0	0
MT. PLEASANT 5	0	0	0	0	0	0	0	0	0	0	0	0	0	0	0	0	0	0	0	0	0	0
MT. PLEASANT 6	0	0	0	0	0	0	0	0	0	0	0	0	0	0	0	0	0	0	0	0	0	0
MT. PLEASANT 7	0	0	0	0	0	0	0	0	0	0	0	0	0	0	0	0	0	0	0	0	0	0
MT. PLEASANT 8	0	0	0	0	0	0	0	0	0	0	0	0	0	0	0	0	0	0	0	0	0	0
ISLE OF PALMS 1	0	0	0	0	0	0	0	0	0	0	0	0	0	0	0	0	0	0	0	0	0	0
ISLE OF PALMS 2	0	0	0	0	0	0	0	0	0	0	0	0	0	0	0	0	0	0	0	0	0	0
SULLIVAN'S ISLA	0	0	0	0	0	0	0	0	0	0	0	0	0	0	0	0	0	0	0	0	0	0
CHARLESTON 1	0	0	0	0	0	0	0	0	0	0	0	0	0	0	0	0	0	0	0	0	0	0
CHARLESTON 2	0	0	0	0	0	0	0	0	0	0	0	0	0	0	0	0	0	0	0	0	0	0
CHARLESTON 3	0	0	0	0	0	0	0	0	0	0	0	0	0	0	0	0	0	0	0	0	0	0
CHARLESTON 4	0	0	0	0	0	0	0	0	0	0	0	0	0	0	0	0	0	0	0	0	0	0
CHARLESTON 5	0	0	0	0	0	0	0	0	0	0	0	0	0	0	0	0	0	0	0	0	0	0
CHARLESTON 6	0	0	0	0	0	0	0	0	0	0	0	0	0	0	0	0	0	0	0	0	0	0
CHARLESTON 7	0	0	0	0	0	0	0	0	0	0	0	0	0	0	0	0	0	0	0	0	0	0
CHARLESTON 8	0	0	0	0	0	0	0	0	0	0	0	0	0	0	0	0	0	0	0	0	0	0
CHARLESTON 9	0	0	0	0	0	0	0	0	0	0	0	0	0	0	0	0	0	0	0	0	0	0
CHARLESTON 10	0	0	0	0	0	0	0	0	0	0	0	0	0	0	0	0	0	0	0	0	0	0
CHARLESTON 11	0	0	0	0	0	0	0	0	0	0	0	0	0	0	0	0	0	0	0	0	0	0
CHARLESTON 12	0	0	0	0	0	0	0	0	0	0	0	0	0	0	0	0	0	0	0	0	0	0
CHARLESTON 13	0	0	0	0	0	0	0	0	0	0	0	0	0	0	0	0	0	0	0	0	0	0
CHARLESTON 14	0	0	0	0	0	0	0	0	0	0	0	0	0	0	0	0	0	0	0	0	0	0
CHARLESTON 15	0	0	0	0	0	0	0	0	0	0	0	0	0	0	0	0	0	0	0	0	0	0
CHARLESTON 16	0	0	0	0	0	0	0	0	0	0	0	0	0	0	0	0	0	0	0	0	0	0
CHARLESTON 17	0	0	0	0	0	0	0	0	0	0	0	0	0	0	0	0	0	0	0	0	0	0
CHARLESTON 18	0	0	0	0	0	0	0	0	0	0	0	0	0	0	0	0	0	0	0	0	0	0
CHARLESTON 19	0	0	0	0	0	0	0	0	0	0	0	0	0	0	0	0	0	0	0	0	0	0
CHARLESTON 20	0	0	0	0	0	0	0	0	0	0	0	0	0	0	0	0	0	0	0	0	0	0
CHARLESTON 21	0	0	0	0	0	0	0	0	0	0	0	0	0	0	0	0	0	0	0	0	0	0
CHARLESTON 22	0	0	0	0	0	0	0	0	0	0	0	0	0	0	0	0	0	0	0	0	0	0
CHARLESTON 23	0	0	0	0	0	0	0	0	0	0	0	0	0	0	0	0	0	0	0	0	0	0
CHARLESTON 24	0	0	0	0	0	0	0	0	0	0	0	0	0	0	0	0	0	0	0	0	0	0
CHARLESTON 25	0	0	0	0	0	0	0	0	0	0	0	0	0	0	0	0	0	0	0	0	0	0
CHARLESTON 26	0	0	0	0	0	0	0	0	0	0	0	0	0	0	0	0	0	0	0	0	0	0
CHARLESTON 27	0	0	0	0	0	0	0	0	0	0	0	0	0	0	0	0	0	0	0	0	0	0
CHARLESTON 28	0	0	0	0	0	0	0	0	0	0	0	0	0	0	0	0	0	0	0	0	0	0
CHARLESTON 29	0	0	0	0	0	0	0	0	0	0	0	0	0	0	0	0	0	0	0	0	0	0
CHARLESTON 30	0	0	0	0	0	0	0	0	0	0	0	0	0	0	0	0	0	0	0	0	0	0
CHARLESTON 31	0	133	142	97	155	95	113	147	0	0	0	0	0	0	0	0	0	0	0	0	0	0
CHARLESTON 32	0	59	35	54	65	42	64	51	0	0	0	0	0	0	0	0	0	0	0	0	0	0
CHARLESTON 33	0	169	284	101	247	139	161	306	0	0	0	0	0	0	0	0	0	0	0	0	0	0
CHARLESTON 34	0	0	0	0	0	0	0	0	0	0	0	0	0	0	0	0	0	0	0	0	0	0
CHARLESTON 35	0	0	0	0	0	0	0	0	0	0	0	0	0	0	0	0	0	0	0	0	0	0
DEER PARK 1	0	0	0	0	0	0	0	0	1	146	0	55	67	34	1	154	0	0	0	0	0	0
DEER PARK 2	0	0	0	0	0	0	0	0	0	134	0	48	55	30	0	133	0	0	0	0	0	0
MIDLAND PARK	0	0	0	0	0	0	0	0	0	188	0	87	102	29	0	199	0	0	0	0	0	0

160

GOODWIN 1	0	0	0	0	0	0	0	0	0	0	0	0	0	0	0	0	0	0	0	0
GOODWIN 2	0	0	0	0	0	0	0	0	0	0	0	0	0	0	0	0	0	0	0	0
HANDO-HAVLYN 1	0	0	0	0	0	0	0	0	0	0	0	0	0	0	0	0	0	0	0	0
HANDO-HAVLYN 2	0	0	0	0	0	0	0	0	0	0	0	0	0	0	0	0	0	0	0	0
HANDO-HAVLYN 3	0	0	0	0	0	0	0	0	0	0	0	0	0	0	0	0	0	0	0	0
ST. P & M	0	0	0	0	0	0	0	0	0	0	0	0	0	0	0	0	0	0	0	0
AZALEA 1	0	0	0	0	0	0	0	0	0	0	0	0	0	0	0	0	0	0	0	0
AZALEA 2	0	0	0	0	0	0	0	0	0	0	0	0	0	0	0	0	0	0	0	0
LADSON	0	0	0	0	0	0	0	0	0	0	0	0	0	0	0	0	0	0	0	0
N CHARLESTON 1	0	0	0	0	0	0	0	0	0	0	0	0	0	0	0	0	0	0	0	0
N CHARLESTON 2	0	0	0	0	0	0	0	0	0	0	0	0	0	0	0	0	0	0	0	0
N CHARLESTON 3	0	0	0	0	0	0	0	0	0	0	0	0	0	0	0	0	0	0	0	0
N CHARLESTON 4	0	0	0	0	0	0	0	0	0	0	0	0	0	0	0	0	0	0	0	0
N CHARLESTON 5	0	0	0	0	0	0	0	0	0	0	0	0	0	0	0	0	0	0	0	0
N CHARLESTON 6	0	0	0	0	0	0	0	0	0	0	0	0	0	0	0	0	0	0	0	0
N CHARLESTON 7	0	0	0	0	0	0	0	0	0	0	0	0	0	0	0	0	0	0	0	0
N CHARLESTON 8	0	0	0	0	0	0	0	0	0	0	0	0	0	0	0	0	0	0	0	0
N CHARLESTON 9	0	0	0	0	0	0	0	0	0	0	0	0	0	0	0	0	0	0	0	0
N CHARLESTON 10	0	0	0	0	0	0	0	0	0	0	0	0	0	0	0	0	0	0	0	0
N CHARLESTON 11	0	0	0	0	0	0	0	0	0	0	0	0	0	0	0	0	0	0	0	0
N CHARLESTON 12	0	0	0	0	0	0	0	0	0	0	0	0	0	0	0	0	0	0	0	0
N CHARLESTON 13	0	0	0	0	0	0	0	0	0	0	0	0	0	0	0	0	0	0	0	0
N CHARLESTON 14	0	0	0	0	0	0	0	0	0	0	0	0	0	0	0	0	0	0	0	0
N CHARLESTON 15	0	0	0	0	0	0	0	0	0	0	0	0	0	0	0	0	0	0	0	0
LINCOLNVILLE	0	0	0	0	0	0	0	0	0	0	0	0	0	0	0	0	0	0	0	0
FOLLY BEACH	0	0	0	0	0	0	0	0	0	0	0	0	0	0	0	0	0	0	0	0
JAMES ISLAND 1	0	0	0	0	0	0	0	0	0	0	0	0	0	0	0	0	0	0	0	0
JAMES ISLAND 2	0	0	0	0	0	0	0	0	0	0	0	0	0	0	0	0	0	0	0	0
JAMES ISLAND 3	0	0	0	0	0	0	0	0	0	0	0	0	0	0	0	0	0	0	0	0
JAMES ISLAND 4	0	0	0	0	0	0	0	0	0	0	0	0	0	0	0	0	0	0	0	0
JAMES ISLAND 5	0	0	0	0	0	0	0	0	0	0	0	0	0	0	0	0	0	0	0	0
JAMES ISLAND 6	0	0	0	0	0	0	0	0	0	0	0	0	0	0	0	0	0	0	0	0
JAMES ISLAND 7	0	0	0	0	0	0	0	0	0	0	0	0	0	0	0	0	0	0	0	0
JAMES ISLAND 8	0	0	0	0	0	0	0	0	0	0	0	0	0	0	0	0	0	0	0	0
JAMES ISLAND 9	0	0	0	0	0	0	0	0	0	0	0	0	0	0	0	0	0	0	0	0
JAMES ISLAND 10	0	0	0	0	0	0	0	0	0	0	0	0	0	0	0	0	0	0	0	0
JAMES ISLAND 11	0	0	0	0	0	0	0	0	0	0	0	0	0	0	0	0	0	0	0	0
ST. ANDREWS 1	0	15	71	41	10	75	67	132	27	15	20	35	118	16	0	0	0	0	0	0
ST. ANDREWS 2	1	8	27	19	3	32	25	79	27	6	14	16	55	9	0	0	0	0	0	0
ST. ANDREWS 3	0	7	59	29	9	45	26	74	11	44	13	6	56	13	0	0	0	0	0	0
ST. ANDREWS 4	0	16	70	39	10	94	73	181	59	10	75	98	113	25	0	0	0	0	0	0
ST. ANDREWS 5	2	49	124	76	26	129	124	307	83	20	127	96	183	62	0	0	0	0	0	0
ST. ANDREWS 6	0	25	85	61	11	110	156	208	54	25	56	61	130	43	0	0	0	0	0	0
ST. ANDREWS 7	0	13	58	36	4	74	35	96	22	49	43	18	52	14	0	0	0	0	0	0
ST. ANDREWS 8	0	28	173	56	51	156	90	267	92	21	32	72	138	47	0	0	0	0	0	0
ST. ANDREWS 9	1	3	28	22	0	65	31	59	8	39	25	10	32	5	0	0	0	0	0	0
ST. ANDREWS 10	3	24	125	43	16	157	74	226	74	13	31	44	153	47	0	0	0	0	0	0
ST. ANDREWS 11	0	22	67	30	23	62	48	132	35	5	15	22	103	22	0	0	0	0	0	0
ST. ANDREWS 12	0	14	48	24	9	52	25	173	28	7	10	18	114	14	0	0	0	0	0	0
ST. ANDREWS 13	1	9	62	35	7	48	43	106	23	11	28	16	68	24	0	0	0	0	0	0
ST. ANDREWS 14	0	9	123	38	30	148	75	259	43	13	26	38	140	54	0	0	0	0	0	0
HEGGETT 1	0	0	0	0	0	0	0	0	0	0	0	0	0	0	0	0	0	0	0	0
HEGGETT 2	0	0	0	0	0	0	0	0	0	0	0	0	0	0	0	0	0	0	0	0
RAVENEL 1	0	0	0	0	0	0	0	0	0	0	0	0	0	0	0	0	0	0	0	0
RAVENEL 2	0	0	0	0	0	0	0	0	0	0	0	0	0	0	0	0	0	0	0	0
HOLLYWOOD	0	0	0	0	0	0	0	0	0	0	0	0	0	0	0	0	0	0	0	0
ADAMS RUN 1	0	0	0	0	0	0	0	0	0	0	0	0	0	0	0	0	0	0	0	0
ADAMS RUN 2	0	0	0	0	0	0	0	0	0	0	0	0	0	0	0	0	0	0	0	0
EDISTO ISLAND	0	0	0	0	0	0	0	0	0	0	0	0	0	0	0	0	0	0	0	0
WADMALAW ISLAND	0	0	0	0	0	0	0	0	0	0	0	0	0	0	0	0	0	0	0	0
JOHN'S ISLAND 1	0	0	0	0	0	0	0	0	0	0	0	0	0	0	0	0	0	0	0	0
JOHN'S ISLAND 2	0	0	0	0	0	0	0	0	0	0	0	0	0	0	0	0	0	0	0	0
JOHN'S ISLAND 3	0	0	0	0	0	0	0	0	0	0	0	0	0	0	0	0	0	0	0	0
JOHN'S ISLAND 4	0	0	0	0	0	0	0	0	0	0	0	0	0	0	0	0	0	0	0	0
CHRIST CHURCH 6	0	0	0	0	0	0	0	0	0	0	0	0	0	0	0	0	0	0	0	0
ST. ANDREWS 15	0	3	26	27	2	21	20	35	8	9	6	9	28	7	0	0	0	0	0	0
JOHN'S ISLAND 5	0	0	0	0	0	0	0	0	0	0	0	0	0	0	0	0	0	0	0	0
BARRIER FREE	0	0	0	0	0	0	0	0	0	0	0	0	0	0	0	0	0	0	0	0
ABSENTEE	0	48	59	27	17	69	57	184	69	37	37	30	102	41	0	0	0	0	0	0
CURBSIDE	0	0	1	1	0	5	1	7	1	0	3	2	1	2	0	0	0	0	0	0
CHALLENGE BALLO	0	0	0	0	0	0	0	2	0	0	1	0	1	0	0	0	0	0	0	0
COUNTY TOTALS	22	737	2,392	1,140	594	2,688	2,145	6,004	1,592	703	1,075	1,343	3,472	1,162	0	0	0	0	0	0

297
29

GOODWIN 1	0	0	0	0	0	0	0	0	0	0	0	0	0	0	0	0	0
GOODWIN 2	0	0	0	0	0	0	0	0	0	0	0	0	0	0	0	0	0
HANDO-HAYLYN 1	0	0	0	0	0	0	0	0	0	0	0	0	0	0	0	0	0
HANDO-HAYLYN 2	0	0	0	0	0	0	0	0	0	0	0	0	0	0	0	0	0
HANDO-HAYLYN 3	0	0	0	0	0	0	0	0	0	0	0	0	0	0	0	0	0
ST. P & M	0	0	0	0	0	0	0	0	0	0	0	0	0	0	0	0	0
AZALEA 1	0	0	0	0	0	0	0	0	0	0	0	0	0	0	0	0	0
AZALEA 2	0	0	0	0	0	0	0	0	0	0	0	0	0	0	0	0	0
LADSON	0	0	0	0	0	0	0	0	0	0	0	0	0	0	0	0	0
N CHARLESTON 1	0	0	0	0	0	0	0	0	0	0	0	0	0	0	0	0	0
N CHARLESTON 2	0	0	0	0	0	0	0	0	0	0	0	0	0	0	0	0	0
N CHARLESTON 3	0	0	0	0	0	0	0	0	0	0	0	0	0	0	0	0	0
N CHARLESTON 4	0	0	0	0	0	0	0	0	0	0	0	0	0	0	0	0	0
N CHARLESTON 5	0	0	0	0	0	0	0	0	0	0	0	0	0	0	0	0	0
N CHARLESTON 6	0	0	0	0	0	0	0	0	0	0	0	0	0	0	0	0	0
N CHARLESTON 7	0	0	0	0	0	0	0	0	0	0	0	0	0	0	0	0	0
N CHARLESTON 8	0	0	0	0	0	0	0	0	0	0	0	0	0	0	0	0	0
N CHARLESTON 9	0	0	0	0	0	0	0	0	0	0	0	0	0	0	0	0	0
N CHARLESTON 10	0	0	0	0	0	0	0	0	0	0	0	0	0	0	0	0	0
N CHARLESTON 11	0	0	0	0	0	0	0	0	0	0	0	0	0	0	0	0	0
N CHARLESTON 12	0	0	0	0	0	0	0	0	0	0	0	0	0	0	0	0	0
N CHARLESTON 13	0	0	0	0	0	0	0	0	0	0	0	0	0	0	0	0	0
N CHARLESTON 14	0	0	0	0	0	0	0	0	0	0	0	0	0	0	0	0	0
N CHARLESTON 15	0	0	0	0	0	0	0	0	0	0	0	0	0	0	0	0	0
LINCOLNVILLE	0	0	0	0	0	0	0	0	0	0	0	0	0	0	0	0	0
FOLLY BEACH	0	0	0	0	0	0	0	0	0	0	0	0	0	0	0	0	0
JAMES ISLAND 1	7	172	79	99	65	68	103	90	71	0	0	0	0	0	0	0	0
JAMES ISLAND 2	1	176	45	76	48	35	35	54	40	0	0	0	0	0	0	0	0
JAMES ISLAND 3	19	208	147	207	95	216	272	304	180	0	0	0	0	0	0	0	0
JAMES ISLAND 4	64	227	165	262	137	358	360	393	221	0	0	0	0	0	0	0	0
JAMES ISLAND 5	30	176	122	183	78	275	268	349	162	0	0	0	0	0	0	0	0
JAMES ISLAND 6	31	235	163	224	139	296	313	346	210	0	0	0	0	0	0	0	0
JAMES ISLAND 7	35	320	250	300	213	305	408	415	291	0	0	0	0	0	0	0	0
JAMES ISLAND 8	19	116	95	123	70	116	148	154	118	0	0	0	0	0	0	0	0
JAMES ISLAND 9	1	111	52	91	37	87	139	125	102	0	0	0	0	0	0	0	0
JAMES ISLAND 10	7	139	80	96	76	93	143	139	124	0	0	0	0	0	0	0	0
JAMES ISLAND 11	13	176	99	168	89	115	240	240	208	0	0	0	0	0	0	0	0
ST. ANDREWS 1	0	0	0	0	0	0	0	0	272	0	257	0	110	190	0	0	0
ST. ANDREWS 2	0	0	0	0	0	0	0	0	117	0	119	0	61	67	0	0	0
ST. ANDREWS 3	0	0	0	0	0	0	0	0	204	0	156	1	41	198	0	0	0
ST. ANDREWS 4	0	0	0	0	0	0	0	0	274	0	289	0	184	125	0	0	0
ST. ANDREWS 5	0	0	0	0	0	0	0	0	2	464	2	478	1	284	236	0	0
ST. ANDREWS 6	0	0	0	0	0	0	0	0	0	360	0	373	0	214	217	0	0
ST. ANDREWS 7	0	0	0	0	0	0	0	0	0	200	0	195	1	79	172	0	0
ST. ANDREWS 8	0	0	0	0	0	0	0	0	3	390	3	404	1	238	230	0	0
ST. ANDREWS 9	0	0	0	0	0	0	0	0	0	144	1	122	2	37	154	0	0
ST. ANDREWS 10	0	0	0	0	0	0	0	0	1	362	1	376	1	235	195	0	0
ST. ANDREWS 11	0	0	0	0	0	0	0	0	0	205	0	208	0	122	114	0	0
ST. ANDREWS 12	0	0	0	0	0	0	0	0	0	186	0	200	0	123	84	0	0
ST. ANDREWS 13	0	0	0	0	0	0	0	0	2	187	3	171	1	71	156	0	0
ST. ANDREWS 14	0	0	0	0	0	0	0	0	1	306	0	320	0	237	200	0	0
HEGGETT 1	0	0	0	0	0	0	0	0	0	0	0	0	0	0	0	0	0
HEGGETT 2	0	0	0	0	0	0	0	0	0	0	0	0	0	0	0	0	0
RAVENEL 1	0	0	0	0	0	0	0	0	0	0	0	0	0	0	0	0	0
RAVENEL 2	0	0	0	0	0	0	0	0	0	0	0	0	0	0	0	0	0
HOLLYWOOD	0	0	0	0	0	0	0	0	0	0	0	0	0	0	0	0	0
ADAMS RUN 1	0	0	0	0	0	0	0	0	0	0	0	0	0	0	0	0	0
ADAMS RUN 2	0	0	0	0	0	0	0	0	0	0	0	0	0	0	0	0	0
EDISTO ISLAND	0	0	0	0	0	0	0	0	0	0	0	0	0	0	0	0	0
WADMALAH ISLAND	0	0	0	0	0	0	0	0	0	0	0	0	0	0	0	0	0
JOHN'S ISLAND 1	0	0	0	0	0	0	0	0	0	0	0	0	0	0	0	0	0
JOHN'S ISLAND 2	0	0	0	0	0	0	0	0	0	0	0	0	0	0	0	0	0
JOHN'S ISLAND 3	0	0	0	0	0	0	0	0	0	0	0	0	0	0	0	0	0
JOHN'S ISLAND 4	0	0	0	0	0	0	0	0	0	0	0	0	0	0	0	0	0
CHRIST CHURCH 6	0	0	0	0	0	0	0	0	0	0	0	0	0	0	0	0	0
ST. ANDREWS 15	0	0	0	0	0	0	0	0	0	95	0	80	0	37	84	0	0
JOHN'S ISLAND 5	0	0	0	0	0	0	0	0	0	0	0	0	0	0	0	0	0
BARRIER FREE	0	0	0	0	0	0	0	0	0	0	0	0	0	0	0	0	0
ABSENTEE	0	38	40	42	40	76	67	74	42	0	115	0	107	0	54	70	0
CURBSIDE	0	26	29	24	17	33	44	42	40	0	2	0	2	0	3	11	0
CHALLENGE BALLO	0	0	0	0	0	0	0	0	0	0	0	0	0	0	0	0	0
COUNTY TOTALS	227	2,120	1,366	1,895	1,104	2,053	2,540	2,725	1,809	9	3,883	10	3,857	8	2,130	2,493	

CHARLESTON COUNTY
 VOTES CAST IN GENERAL ELECTION
 HELD IN SOUTH CAROLINA NOVEMBER 06, 1990

PRECINCTS	COUNTY SCHOOL DISTRICT						CO SOIL WATER COMM			
	DIST NO 011						DIST NO 00			
	(W)	(N)	(N)	(N)	(N)	(N)	(W)	(P)	(P)	(P)
	MW	EO	IW	PA	WA	BB	MW	TR	GR	KK
	IR	EO	SA	LA	RA	RR	IR	RU	WE	HE
	SI	TB	SA	LA	RA	RR	SI	AM	IR	IN
	CT	HB	AD	AR	YH	TH	CT	YB	LA	LN
	E	E	C	R	I	H	E	ME	LT	LE
	-	L			N		-	OL	IY	IR
	I				G	M	I	NS	A	AT
	N				T		N	DT	M	HY
					O			O		
					N			LN	C	C

198

GOODWIN 1	:	0	0	0	0	0	0:	0	351	311	364:
GOODWIN 2	:	0	0	0	0	0	0:	0	151	130	144:
MANDO-HAVLYN 1	:	0	0	0	0	0	0:	0	14	13	15:
MANDO-HAVLYN 2	:	0	0	0	0	0	0:	5	204	200	238:
MANDO-HAVLYN 3	:	0	0	0	0	0	0:	0	305	285	348:
ST. P & M	:	0	0	0	0	0	0:	0	79	94	88:
AZALEA 1	:	0	0	0	0	0	0:	0	68	83	88:
AZALEA 2	:	0	0	0	0	0	0:	0	107	119	135:
LADSON	:	0	0	0	0	0	0:	0	166	153	181:
N CHARLESTON 1	:	0	0	0	0	0	0:	0	260	258	284:
N CHARLESTON 2	:	0	0	0	0	0	0:	0	134	133	154:
N CHARLESTON 3	:	0	0	0	0	0	0:	2	199	210	235:
N CHARLESTON 4	:	0	0	0	0	0	0:	0	418	404	534:
N CHARLESTON 5	:	0	0	0	0	0	0:	0	148	149	184:
N CHARLESTON 6	:	0	0	0	0	0	0:	1	98	95	121:
N CHARLESTON 7	:	0	0	0	0	0	0:	0	64	73	95:
N CHARLESTON 8	:	0	0	0	0	0	0:	0	271	279	320:
N CHARLESTON 9	:	0	0	0	0	0	0:	0	41	53	71:
N CHARLESTON 10	:	0	0	0	0	0	0:	0	32	39	47:
N CHARLESTON 11	:	0	0	0	0	0	0:	0	51	55	54:
N CHARLESTON 12	:	0	0	0	0	0	0:	0	92	100	100:
N CHARLESTON 13	:	0	0	0	0	0	0:	0	314	323	409:
N CHARLESTON 14	:	0	0	0	0	0	0:	0	142	138	157:
N CHARLESTON 15	:	0	0	0	0	0	0:	0	452	456	520:
L INCOLNVILLE	:	0	0	0	0	0	0:	0	27	36	31:
FOLLY BEACH	:	0	0	0	0	0	0:	1	267	260	320:
JAMES ISLAND 1	:	0	0	0	0	0	0:	0	101	103	130:
JAMES ISLAND 2	:	0	0	0	0	0	0:	0	87	89	115:
JAMES ISLAND 3	:	0	0	0	0	0	0:	0	311	306	375:
JAMES ISLAND 4	:	0	0	0	0	0	0:	2	400	401	466:
JAMES ISLAND 5	:	0	0	0	0	0	0:	1	315	306	356:
JAMES ISLAND 6	:	0	0	0	0	0	0:	0	350	360	421:
JAMES ISLAND 7	:	0	0	0	0	0	0:	0	507	489	576:
JAMES ISLAND 8	:	0	0	0	0	0	0:	0	174	175	213:
JAMES ISLAND 9	:	0	0	0	0	0	0:	0	136	148	172:
JAMES ISLAND 10	:	0	0	0	0	0	0:	1	180	180	210:
JAMES ISLAND 11	:	0	0	0	0	0	0:	0	280	275	312:
ST. ANDREWS 1	:	0	0	0	0	0	0:	0	193	214	252:
ST. ANDREWS 2	:	0	0	0	0	0	0:	2	79	88	124:
ST. ANDREWS 3	:	0	0	0	0	0	0:	0	83	93	129:
ST. ANDREWS 4	:	0	0	0	0	0	0:	2	242	242	298:
ST. ANDREWS 5	:	0	0	0	0	0	0:	3	371	363	457:
ST. ANDREWS 6	:	0	0	0	0	0	0:	0	281	272	345:
ST. ANDREWS 7	:	0	0	0	0	0	0:	0	122	124	166:
ST. ANDREWS 8	:	0	0	0	0	0	0:	4	322	318	388:
ST. ANDREWS 9	:	0	0	0	0	0	0:	0	69	77	101:
ST. ANDREWS 10	:	0	0	0	0	0	0:	3	281	274	343:
ST. ANDREWS 11	:	0	0	0	0	0	0:	0	157	154	202:
ST. ANDREWS 12	:	0	0	0	0	0	0:	0	139	140	186:
ST. ANDREWS 13	:	0	0	0	0	0	0:	1	116	115	152:
ST. ANDREWS 14	:	0	0	0	0	0	0:	1	278	271	348:
MEGGETT 1	:	0	109	63	118	57	96:	1	146	131	120:
MEGGETT 2	:	1	111	92	112	57	99:	0	103	102	105:
RAVENEL 1	:	0	211	149	208	113	163:	0	182	134	142:
RAVENEL 2	:	0	141	133	159	46	107:	0	76	60	61:
HOLLYWOOD	:	0	288	240	254	146	275:	0	167	150	150:
ADAMS RUN 1	:	0	240	150	222	216	231:	0	125	108	109:
ADAMS RUN 2	:	1	223	175	211	242	232:	0	205	192	182:
EDISTO ISLAND	:	2	293	186	292	164	342:	3	281	250	243:
WADMALAH ISLAND	:	0	0	0	0	0	0:	0	205	219	234:
JOHN'S ISLAND 1	:	0	0	0	0	0	0:	0	271	265	281:
JOHN'S ISLAND 2	:	0	0	0	0	0	0:	0	100	104	112:
JOHN'S ISLAND 3	:	0	0	0	0	0	0:	2	218	226	227:
JOHN'S ISLAND 4	:	0	0	0	0	0	0:	1	157	158	157:
CHRIST CHURCH 6	:	0	0	0	0	0	0:	0	42	42	46:
ST. ANDREWS 15	:	0	0	0	0	0	0:	0	60	61	69:
JOHN'S ISLAND 5	:	0	0	0	0	0	0:	3	297	310	333:
BARRIER FREE	:	0	0	0	0	0	0:	0	0	0	0:
ABSENTEE	:	0	11	9	13	11	11:	0	562	556	662:
CURBSIDE	:	0	2	0	2	2	2:	0	79	73	80:
CHALLENGE BALLO	:	0	0	0	0	0	0:	0	3	5	2:
COUNTY TOTALS	:	4	1,629	1,197	1,591	1,054	1,558:	84	25,947	26,461	30,832:

197

CHEROKEE COUNTY
 VOTES CAST IN GENERAL ELECTION
 HELD IN SOUTH CAROLINA NOVEMBER 06, 1990

1990

PRECINCTS	GOVERNOR			LIEUTENANT GOVERNOR			SECRETARY OF STATE			STATE TREASURER			ATTORNEY GENERAL		COMPTROLLER GENERAL			STATE SUPT OF EDUCATION				
	(D) T M H E T O C H E L L	(R) C A M P R O E L L	(W) M H I R S T C T E - N	(A) J P O E H E M P L R E S	(D) N T H E I C O D O A R E	(R) H M E C N H R A Y S T E R	(M) M M I R S T C T E - N	(O) J C O A H H N P T E L L	(R) J L I L M E S	(M) M M I R S T C T E - N	(D) P G A R T A T D E Y R S L O N	(R) B L I I L M D E R	(M) M M I R S T C T E - N	(D) M M T E D T L O A C K I S	(M) M M I R S T C T E - N	(D) M M E O A R R L I E S E J R	(L) D M A O V R I R C S	(M) M M I R S T C T E - N	(D) C H H I A L R L I A M S G	(R) N B I A E R L B S A E R N A	(L) J H O A H R N L T E	(M) M M I R S T C T E - N
ALLENS	42	275	0	22	189	147	0	144	189	0	176	153	0	275	0	251	63	0	127	192	14	0
ALMA MILLS	100	258	0	20	250	130	0	221	154	0	257	117	0	341	0	302	43	0	215	161	5	0
ANTIOCH	32	127	0	10	84	83	0	69	94	0	87	71	0	125	0	115	19	0	73	84	2	0
ASHWORTH	22	196	0	10	140	100	0	98	139	0	144	89	0	206	0	172	42	0	87	151	1	0
BROHN'S MILL	33	45	0	8	56	30	0	62	24	0	61	23	0	74	0	70	7	0	55	29	2	0
BUFFALO	27	102	0	13	88	58	0	79	66	0	94	51	0	135	0	111	22	0	64	76	4	0
BUTLER	11	79	0	4	44	50	0	51	62	0	46	47	0	66	0	58	15	0	33	55	4	0
CHEROKEE FALLS	35	131	0	10	118	61	0	92	84	0	115	63	0	156	0	137	34	0	88	80	8	0
DRAYTONVILLE	94	287	0	30	249	173	0	207	211	0	268	148	0	371	0	318	70	0	195	205	21	0
EZELL'S	45	94	1	10	100	57	0	88	65	0	106	47	0	127	0	123	14	0	80	73	4	0
GAFFNEY NO. 1	64	149	0	17	183	66	0	161	86	0	186	64	0	225	0	201	31	0	143	101	7	0
GAFFNEY NO. 2	216	237	0	18	343	127	0	323	144	0	342	127	0	420	0	401	30	0	306	155	8	0
GAFFNEY NO. 3	207	175	0	13	321	78	0	280	111	0	314	77	0	367	0	346	27	0	271	108	8	0
GAFFNEY NO. 4	126	390	1	16	343	199	0	239	294	0	310	226	0	467	0	420	77	0	236	292	16	0
GAFFNEY NO. 5	31	221	1	10	153	119	0	99	168	0	130	137	0	219	0	188	46	0	102	140	7	0
GAFFNEY NO. 6	109	528	2	32	419	257	0	261	401	0	377	288	0	592	1	520	101	0	291	359	15	0
GOUCHER	30	123	0	14	102	66	0	92	74	0	112	50	0	143	0	136	17	0	87	65	9	0
GRASSY POND	61	369	0	25	276	183	0	205	249	0	266	191	0	406	0	366	55	0	222	235	5	0
HOLLY GROVE 6	23	92	0	7	70	59	0	55	71	0	67	57	0	101	0	88	22	0	57	66	2	0
KING'S CREEK	14	76	0	3	66	27	0	52	39	0	57	36	0	80	0	65	23	0	50	38	3	0
LIMESTONE MILL	80	209	0	26	200	116	0	195	116	0	226	86	0	272	0	253	43	0	186	108	10	0
MACEDONIA	54	202	0	17	166	107	0	130	142	0	158	115	0	231	0	204	35	0	123	144	8	0
METCALF	7	57	0	12	42	34	0	42	35	0	41	35	0	68	0	59	13	0	43	30	4	0
MORGAN	48	174	0	14	139	98	0	110	122	0	133	101	0	189	0	181	18	0	115	114	1	0
MUSCGROVE	90	235	0	29	227	135	0	193	168	0	224	128	0	314	0	283	47	0	178	173	5	0
NINETY NINE	20	66	0	3	58	30	0	55	32	0	63	23	0	83	0	75	6	0	52	32	4	0
PLEASANT GROVE	124	133	2	4	180	85	0	175	86	0	189	71	0	232	0	215	30	0	174	79	5	0
RAVENNA	16	57	0	4	43	34	0	42	32	0	49	22	0	69	0	55	9	0	43	31	2	0
SARRATT'S	3	50	0	3	22	35	0	22	33	0	31	23	0	48	0	41	10	0	23	30	3	0
THICKETY	18	85	0	10	53	61	0	48	64	0	57	56	0	91	0	86	15	0	45	66	3	0
TIMBER RIDGE	40	157	0	22	120	103	0	89	130	0	112	110	0	187	0	160	35	0	79	138	4	0
WHITE PLAINS	39	78	4	14	77	54	0	57	74	0	77	52	0	113	1	98	23	0	54	69	9	0
MILKINSVILLE	11	49	0	16	40	35	0	34	40	0	47	28	0	58	0	55	7	0	31	38	5	0
MOOD'S	6	101	0	2	63	46	0	46	63	0	55	54	0	92	0	86	13	0	45	61	2	0
LITTLEJOHN'S	14	55	0	1	32	37	0	34	34	0	37	31	0	62	0	48	17	0	37	29	3	0
CENTRAL	57	220	3	10	186	120	0	134	164	0	176	124	0	268	0	238	36	0	132	156	12	0
PLEASANT MEADOW	175	130	0	5	251	58	0	230	79	0	253	55	0	286	0	279	16	0	228	77	1	0
BLACKSBURG WD 1	80	167	0	8	173	75	0	140	98	0	161	82	0	217	0	199	28	0	140	101	7	0
BLACKSBURG WD 2	60	67	0	2	92	34	0	88	34	0	92	34	0	113	0	99	18	0	79	44	3	0
BLACKSBURG WD 3	33	88	0	5	81	46	0	74	52	0	82	43	0	118	0	99	20	0	70	41	9	0
BLACKSBURG WD 4	48	197	0	10	165	94	0	138	115	0	155	101	0	220	0	199	31	0	139	108	8	0
BARRIER FREE	0	0	0	0	0	0	0	0	0	0	0	0	0	0	0	0	0	0	0	0	0	0
ABSENTEE	42	127	0	4	107	74	0	102	72	0	118	56	0	152	0	133	21	0	81	85	5	0
CURBSIDE	0	0	0	0	0	0	0	0	0	0	0	0	0	0	0	0	0	0	0	0	0	0
CHALLENGE BALLO	0	0	0	0	0	0	0	0	0	0	0	0	0	0	0	0	0	0	0	0	0	0
COUNTY TOTALS	2,387	6,658	14	531	6,111	3,581	0	5,036	4,510	0	6,051	3,492	0	8,379	2	7,513	1,249	0	4,879	4,439	258	0

CHEROKEE COUNTY
 VOTES CAST IN GENERAL ELECTION
 HELD IN SOUTH CAROLINA NOVEMBER 06, 1990

PRECINCTS	ADJUTANT GENERAL			COMM OF AGRICULTURE			U S SENATE			REP IN CONGRESS		HOUSE OF REP		CLERK OF COURT		SHERIFF	CORONER	COUNTY AUDITOR	COUNTY TREAS				
	(D)	(R)	(W)	(D)	(R)	(W)	(D)	(R)	(L)	(W)	(A)	(D)	(W)	(D)	(W)	(D)	(D)	(D)	(D)	(D)			
	NO	005	029	NO	00	00	NO	00	00	NO	00	NO	00	NO	00	NO	00	NO	00	NO	00		
ALLENS	155	170	01	142	185	01	59	273	3	0	51	282	01	274	01	2891	2881	313	01	3041	285	01	2871
ALMA HILLS	241	136	01	221	150	01	113	256	5	0	111	336	11	117	01	3451	3461	362	01	3611	340	01	3511
ANTIOCH	70	82	01	67	91	01	55	110	2	0	21	136	01	0	01	1421	1451	147	01	1431	138	01	1491
ASHHORTH	122	112	01	116	119	01	31	206	3	0	21	207	01	0	01	2191	2211	229	01	2271	218	01	2231
BROWN'S MILL	58	26	01	61	23	01	38	45	0	0	21	69	01	77	01	741	771	79	01	781	77	01	781
BUFFALO	76	66	01	71	71	01	38	105	2	0	21	130	01	0	01	1411	1421	142	01	1411	140	01	1431
BUTLER	44	45	01	36	56	01	15	75	2	0	11	70	01	0	01	811	831	80	01	801	82	01	841
CHEROKEE FALLS	110	63	01	98	76	01	44	127	6	0	11	158	01	166	01	1641	1661	168	01	1641	163	01	1631
DRAYTONVILLE	242	165	01	213	191	01	90	312	11	0	61	379	01	379	11	3801	3871	396	01	3941	378	11	3861
EZELL'S	102	54	01	89	65	01	53	103	1	0	01	128	01	0	01	1321	1361	135	01	1361	132	01	1341
GAFFNEY NO. 1	157	88	01	158	86	01	95	148	3	0	41	218	01	40	01	2171	2181	230	01	2291	213	01	2171
GAFFNEY NO. 2	334	129	01	301	158	01	221	237	3	0	51	412	01	18	01	4291	4321	445	01	4441	425	01	4291
GAFFNEY NO. 3	303	82	01	278	109	01	209	171	3	0	61	360	01	44	01	3691	3771	379	01	3771	371	01	3751
GAFFNEY NO. 4	310	208	01	244	279	01	149	375	11	0	71	473	11	2	01	4761	4811	509	01	5001	467	01	4861
GAFFNEY NO. 5	130	131	01	109	157	01	52	213	5	0	31	219	01	0	01	2361	2341	257	01	2551	233	01	2361
GAFFNEY NO. 6	384	271	01	291	369	01	151	503	10	1	101	604	01	1	01	6191	6231	639	11	6341	611	01	6221
GOUCHER	100	58	01	81	80	01	38	125	1	0	31	144	01	145	01	1521	1571	158	01	1581	151	01	1571
GRASSY POND	266	183	01	232	224	01	100	354	5	0	41	417	01	0	01	4221	4291	438	01	4411	417	01	4201
HOLLY GROVE 6	60	64	01	55	70	01	37	90	1	0	31	107	01	0	01	1041	1071	112	01	1061	103	01	1091
KING'S CREEK	53	35	01	46	39	01	25	61	3	0	21	81	01	13	01	751	741	78	01	761	73	01	761
LINESTONE HILL	198	98	01	179	122	01	92	211	2	0	81	270	01	0	01	2831	2791	293	01	2851	279	01	2841
MACEDONIA	173	98	01	129	143	01	65	200	8	0	21	235	01	52	01	2431	2421	247	01	2451	238	01	2401
HETCALF	35	41	01	33	45	01	10	62	2	0	31	70	01	69	01	701	731	73	01	731	70	01	731
MORGAN	128	100	01	117	112	01	66	166	2	0	21	181	01	0	01	1911	1911	191	01	1881	186	01	1981
MUSCGROVE	219	131	01	184	170	01	109	242	6	0	41	317	01	313	01	3251	3301	337	01	3331	320	01	3261
NINETY NINE	63	23	01	57	30	01	31	58	0	0	01	83	01	85	01	851	841	85	01	821	85	01	841
PLEASANT GROVE	163	85	01	161	89	01	115	142	3	0	31	230	11	0	01	2381	2401	245	01	2421	234	01	2381
RAVENNA	41	32	01	42	33	01	14	61	3	0	21	67	01	63	01	641	651	73	01	701	62	01	671
SARRATT'S	30	25	01	21	34	01	9	45	1	0	11	47	01	47	01	491	491	50	01	511	48	01	481
THICKETY	52	59	01	40	72	01	23	88	2	0	11	96	01	0	01	951	951	101	01	1001	95	01	991
TIMBER RIDGE	103	114	01	88	129	01	60	154	4	0	31	186	01	183	01	1881	1901	200	01	2001	188	01	1911
WHITE PLAINS	85	45	01	80	51	01	37	88	3	0	31	115	11	112	01	1131	1181	123	01	1181	113	01	1171
WILKINSVILLE	42	29	01	38	34	01	22	55	0	0	01	60	01	58	01	591	591	69	01	641	56	01	601
WOOD'S	58	48	01	38	66	01	16	86	3	0	21	89	01	0	01	901	891	98	01	961	90	01	901
LITTLEJOHN'S	30	37	01	25	43	01	17	48	2	0	31	60	01	62	01	671	681	69	01	691	66	01	681
CENTRAL	166	127	01	142	153	01	71	226	8	0	21	273	01	3	01	2751	2761	285	01	2871	272	11	2771
PLEASANT MEADOW	250	53	01	219	82	01	178	128	3	0	01	292	01	0	01	2981	2961	298	01	3001	295	01	2961
BLACKSBURG HD 1	150	85	01	135	101	01	80	157	7	0	31	222	01	196	01	2261	2271	233	01	2191	222	01	2241
BLACKSBURG HD 2	80	41	01	82	39	01	62	61	2	0	11	114	01	88	01	1161	1181	117	01	1151	114	01	1151
BLACKSBURG HD 3	70	49	01	70	50	01	39	81	3	0	51	116	01	75	01	1201	1171	122	01	1191	115	01	1181
BLACKSBURG HD 4	149	103	01	127	122	01	74	183	3	0	11	228	01	230	01	2311	2291	240	01	2371	227	01	2291
BARRIER FREE	0	0	01	0	0	01	0	0	0	0	01	0	01	0	01	01	01	0	01	01	0	01	01
ABSENTEE	101	68	01	84	85	01	68	106	4	0	11	146	01	51	01	1581	1541	156	01	1571	150	01	1541
CURBSIDE	0	0	01	0	0	01	0	0	0	0	01	0	01	0	01	01	01	0	01	01	0	01	01
CHALLENGE BALLO	0	0	01	0	0	01	0	0	0	0	01	0	01	0	01	01	01	0	01	01	0	01	01
COUNTY TOTALS	5,711	3,659	01	5,000	4,411	01	2,871	6,537	151	1	1331	8,427	41	2,963	11	8,6501	8,7141	9,001	11	8,8981	8,542	21	8,7211

807

CHEROKEE COUNTY
 VOTES CAST IN GENERAL ELECTION
 HELD IN SOUTH CAROLINA NOVEMBER 06, 1990

170

PRECINCTS	COUNTY COUNCIL			REFERENDUM	CO SOIL WATER COMM				
	DIST NO 002	DIST NO 005	DIST NO 007	DIST NO 011	DIST NO 00				
	(D)	(R)	(D)	(F)	(O)	(P)	(P)		
ALLENS	0	150	150	0	29	298	137	225	180
ALMA HILLS	0	0	0	0	42	312	153	259	183
ANTIUCH	0	0	0	142	28	121	99	91	79
ASHWORTH	213	0	0	0	33	205	114	181	126
BROWN'S MILL	0	66	20	0	14	71	31	39	40
BUFFALO	0	0	0	0	15	127	92	94	83
BUTLER	53	0	0	0	9	81	50	65	61
CHEROKEE FALLS	0	0	0	163	25	140	97	100	84
DRAYTONVILLE	0	137	76	0	40	350	196	289	244
EZELL'S	129	0	0	0	17	129	65	99	70
GAFFNEY NO. 1	0	0	0	0	27	202	93	147	117
GAFFNEY NO. 2	0	0	0	0	39	371	220	291	236
GAFFNEY NO. 3	0	0	0	0	58	304	159	251	177
GAFFNEY NO. 4	273	0	0	0	92	423	263	384	296
GAFFNEY NO. 5	0	0	0	0	46	210	154	211	162
GAFFNEY NO. 6	38	0	0	0	82	542	343	463	386
GOUCHER	0	138	35	0	24	131	61	106	73
GRASSY POND	271	0	0	0	59	373	207	372	219
HOLLY GROVE 6	0	0	0	0	14	104	72	62	55
KING'S CREEK	0	0	0	75	9	74	49	46	43
LIMESTONE MILL	0	0	0	0	22	267	136	216	140
MACEDONIA	52	0	0	0	47	220	138	202	151
METCALF	0	32	45	0	5	72	35	56	32
MORGAN	187	0	0	0	33	181	94	140	94
MUSCROVE	99	0	0	0	40	292	140	249	152
NINETY NINE	0	0	0	80	7	80	48	49	35
PLEASANT GROVE	0	0	0	0	43	199	94	170	103
RAVENNA	0	58	21	0	14	53	34	54	41
SARRATT'S	0	40	15	0	5	47	28	40	28
THICKETY	0	0	0	0	14	95	58	78	68
TIMBER RIDGE	0	100	121	0	20	189	92	150	113
WHITE PLAINS	0	78	54	0	17	99	54	83	66
WILKINSVILLE	0	48	29	0	4	68	37	57	29
WOOD'S	88	0	0	0	19	86	54	89	57
LITTLEJOHN'S	0	53	17	0	6	61	38	55	41
CENTRAL	0	0	0	0	47	226	161	236	158
PLEASANT MEADOW	0	0	0	0	40	241	100	165	106
BLACKSBURG MD 1	0	0	0	215	30	180	132	121	108
BLACKSBURG MD 2	0	0	0	120	25	77	52	41	41
BLACKSBURG MD 3	0	0	0	118	20	85	65	64	58
BLACKSBURG MD 4	0	0	0	230	23	219	137	137	120
BARRIER FREE	0	0	0	0	0	0	0	0	0
ABSENTEE	19	11	10	23	36	125	88	116	91
CURBSIDE	0	0	0	0	0	0	0	0	0
CHALLENGE BALLO	0	0	0	0	0	0	0	0	0
COUNTY TOTALS	1,422	913	593	1,166	1,221	7,730	4,470	6,341	4,746

CHESTER COUNTY
VOTES CAST IN GENERAL ELECTION
HELD IN SOUTH CAROLINA NOVEMBER 06, 1990

PRECINCTS	GOVERNOR			LIEUTENANT GOVERNOR			SECRETARY OF STATE			STATE TREASURER			ATTORNEY GENERAL		COMPTROLLER GENERAL			STATE SUPT OF EDUCATION				
	(D)	(R)	(W)	(A)	(D)	(R)	(W)	(D)	(R)	(W)	(D)	(R)	(W)	(D)	(W)	(D)	(L)	(W)	(D)	(R)	(L)	(W)
BALDWIN MILL	119	263	0	7	276	108	0	258	124	0	269	101	0	329	0	325	29	0	222	151	10	0
BATON ROUGE	68	186	0	8	182	75	0	171	86	0	180	74	0	238	0	221	24	0	155	95	6	0
BECKHAHVILLE	115	224	2	15	253	99	0	239	120	0	250	104	0	329	0	311	29	0	250	108	5	0
BLACKSTOCK	45	166	0	0	138	75	0	99	111	0	155	57	0	186	0	187	19	0	111	97	4	0
EDGEWOOD	36	197	0	4	117	117	0	130	101	0	143	86	0	205	0	193	21	0	107	119	9	0
EUREKA MILL	243	322	0	18	402	163	0	393	170	0	419	131	0	519	0	486	45	0	372	168	13	0
FORT LAWN	80	166	0	10	179	78	0	177	78	0	175	74	0	230	0	201	39	0	152	92	7	0
HALSELLVILLE	53	16	0	0	57	12	0	57	12	0	62	7	0	69	0	67	2	0	58	11	0	0
HAZELWOOD	49	128	0	2	122	53	0	114	60	0	122	51	0	155	0	145	21	0	103	69	2	0
LANDO	18	48	1	3	51	16	0	50	17	0	53	14	0	62	0	59	5	0	44	24	0	0
LANSFORD	85	100	0	2	126	56	0	127	52	0	134	45	0	172	0	157	17	0	129	48	4	0
LOHRYS	53	214	0	4	161	112	0	155	118	0	163	105	0	226	0	220	29	0	116	142	7	0
RICHBURG	112	206	0	5	213	110	0	207	115	0	224	97	0	296	0	268	31	0	193	124	6	0
RODMAN	73	214	0	4	185	103	0	183	103	0	188	89	0	234	0	221	29	0	157	116	3	0
ROSSVILLE	11	76	0	3	56	34	0	52	36	0	54	36	0	81	0	72	10	0	52	34	4	0
MILKSBURG	158	99	0	4	221	40	0	206	52	0	218	43	0	234	0	241	11	0	193	60	5	0
GR FALLS 1 & 2	23	109	0	7	102	38	0	100	39	0	105	31	0	118	0	117	11	0	97	41	2	0
GR FALLS 3	91	161	0	14	204	71	0	195	77	0	196	75	0	248	0	233	26	0	197	72	5	0
CHESTER WARD 1	270	277	0	8	421	121	0	393	144	0	418	115	0	503	0	467	48	0	357	177	11	0
CHESTER WARD 2	163	155	0	10	242	73	0	251	69	0	254	55	0	287	0	281	19	0	218	98	4	0
CHESTER WARD 3	231	827	0	18	704	366	0	601	453	0	728	320	0	954	0	896	96	0	553	490	16	0
CHESTER WARD 4	166	222	0	9	298	88	0	277	98	0	289	81	0	349	0	316	45	0	251	119	12	0
BARRIER FREE	0	0	0	0	0	0	0	0	0	0	0	0	0	0	0	0	0	0	0	0	0	0
ABSENTEE	22	75	0	1	61	38	0	58	42	0	70	29	0	84	0	82	2	0	0	0	0	0
CURBSIDE	0	0	0	0	0	0	0	0	0	0	0	0	0	0	0	0	0	0	0	0	0	0
CHALLENGE BALLO	2	1	0	0	2	1	0	2	1	0	2	1	0	3	0	3	0	0	2	1	0	0
COUNTY TOTALS	2,286	4,452	3	156	4,775	2,047	0	4,495	2,278	0	4,871	1,821	0	6,111	0	5,769	608	0	4,089	2,456	135	0

127

CHESTER COUNTY
VOTES CAST IN GENERAL ELECTION
HELD IN SOUTH CAROLINA NOVEMBER 06, 1990

PRECINCTS	ADJUTANT GENERAL			COMM OF AGRICULTURE			U S SENATE				REP IN CONG	HOUSE OF REPRESENTATIVES				SOLICITOR	PROBATE JUDGE	COUNTY SUPERVISOR				
	(D)	(R)	(W)	(D)	(R)	(W)	(D)	(R)	(L)	(W)	(A)	(D)	(D)	(D)	(R)	(W)	(D)	(D)	(R)	(D)	(R)	
	NO	005	NO	005	NO	029	NO	001	NO	001	NO	001	NO	001	NO	001	NO	001	NO	001	NO	001
BALDWIN HILL	270	105	01	250	159	01	141	237	5	0	51	351	190	126	0	0	01	349	301	89	223	169
BATON ROUGE	169	81	01	158	113	01	82	173	2	0	21	226	214	0	0	0	01	235	216	41	175	89
BECKHAMVILLE	258	95	01	213	143	01	136	208	7	0	91	318	0	0	312	46	11	341	295	63	250	107
BLACKSTOCK	134	77	01	93	116	01	58	151	4	0	11	193	0	37	0	0	01	197	181	34	144	71
EDGEMOOR	125	104	01	105	125	01	68	158	5	0	41	188	0	0	189	47	01	207	181	56	157	81
EUREKA HILL	389	152	01	333	204	01	258	288	12	0	61	504	198	0	306	40	01	536	448	129	391	193
FORT LAHN	180	69	01	158	111	01	101	137	6	0	81	222	0	0	216	38	01	231	208	44	193	61
HAISELLVILLE	61	8	01	55	14	01	53	16	0	0	01	67	0	68	0	0	01	69	63	71	56	14
HAZELWOOD	113	59	01	82	91	01	54	120	2	0	21	150	0	158	7	0	01	159	153	27	115	65
LANDO	52	15	01	44	22	01	27	38	2	0	11	62	0	0	60	8	01	65	51	14	43	23
LANSFORD	129	50	01	119	60	01	107	73	4	0	21	164	0	0	160	25	01	168	159	24	150	36
LOHRYS	152	112	01	118	148	01	66	191	6	0	91	235	218	0	0	0	01	256	223	57	165	115
RICHBURG	216	108	01	159	160	01	127	192	5	0	21	282	0	0	267	57	01	300	272	51	227	97
RODMAN	175	92	01	141	135	01	99	170	6	0	71	242	0	0	236	47	01	252	223	59	177	110
ROSSVILLE	53	35	01	33	56	01	21	63	5	0	11	77	0	0	68	22	01	81	69	20	51	38
WILKSBURO	211	46	01	188	68	01	161	93	3	0	31	235	229	0	0	0	01	232	220	40	204	57
GR FALLS 1 & 2	108	28	01	69	65	01	51	82	3	0	31	117	0	0	111	26	01	123	110	29	94	45
GR FALLS 3	199	60	01	163	99	01	108	158	4	0	41	229	0	0	234	38	01	249	233	36	201	68
CHESTER WARD 1	404	126	01	344	187	01	260	270	6	0	161	497	162	0	270	103	01	515	424	132	369	188
CHESTER WARD 2	245	61	01	200	94	01	152	154	6	0	61	294	0	24	215	85	01	302	248	73	216	103
CHESTER WARD 3	695	343	01	480	558	01	298	755	22	0	151	942	0	0	932	163	01	1,001	905	184	740	363
CHESTER WARD 4	291	78	01	227	135	01	176	201	7	0	51	346	0	0	286	109	01	368	302	85	265	129
BARRIER FREE	0	0	01	0	0	01	0	0	0	0	01	0	0	0	0	0	01	0	0	0	0	0
ABSENTEE	66	30	01	44	55	01	30	70	1	0	21	88	16	9	64	10	01	92	86	17	77	26
CURBSIDE	0	0	01	0	0	01	0	0	0	0	01	0	0	0	0	0	01	0	0	0	0	0
CHALLENGE BALLO	2	1	01	2	1	01	2	1	0	0	01	3	1	0	2	0	01	3	3	0	2	1
COUNTY TOTALS	4,697	1,935	01	3,718	2,899	01	2,636	3,999	123	0	113	6,012	1,228	402	3,935	864	11	6,311	5,574	1,311	4,685	2,255

CHESTER COUNTY
 VOTES CAST IN GENERAL ELECTION
 HELD IN SOUTH CAROLINA NOVEMBER 06, 1990

PRECINCTS	COUNTY COUNCIL				COUNTY BOARD OF EDUCATION				REFERENDUM	CO SOIL WATER COMM				
	DIST NO 001	DIST NO 002	DIST NO 005	DIST NO 003	DIST NO 004	DIST NO 006	DIST NO 012	DIST NO 012	DIST NO 00	DIST NO 00	DIST NO 00	DIST NO 00	DIST NO 00	
	(D)	(M)	(D)	(D)	(R)	(D)	(D)	(D)	(F)	(O)	(P)	(P)	(P)	
	J	M	L	O	L	F	S	S	N	O	A	W	H	
	A	I	A	O	A	D	L	D	I	N	A	J	M	
	R	S	R	E	H	A	H	A	O	P	D	E	A	
	F	I	C	O	R	V	B	N	I	O	R	F	R	
	T	C	H	R	L	E	E	N	F	A	I	S	I	
	I	-	S	O	E	I	A	D	A	1	I	F	O	
	N	I	I	R	C	N	D	H	D	V	E	A	E	
		N	E	E	E	A	C	H	D	N	D	N	R	
			B	B	E						L	O	T	
			U	E		B						N		
			N			E						H	M	
			N			C								
			Y			K								
						Y								
BALDWIN MILL	0	0	0	0	0	347	0	336	68	180	140	123	150	
BATON ROUGE	0	0	0	0	0	237	0	238	58	106	130	124	107	
BECKHAMVILLE	1	0	329	0	0	0	0	302	43	155	184	111	143	
BLACKSTOCK	0	0	0	0	0	37	0	184	43	76	118	84	100	
EDGEWOOD	197	0	0	0	0	0	0	297	46	123	170	88	106	
EUREKA MILL	0	0	0	229	20	299	0	506	101	148	198	147	247	
FORT LAHN	188	0	14	0	0	0	0	221	42	103	146	92	100	
HAISELLVILLE	0	0	0	0	0	65	4	69	11	37	54	54	53	
HAZELWOOD	0	0	152	0	0	0	0	148	51	49	85	62	73	
LANDO	59	0	0	0	0	0	0	57	10	27	43	23	21	
LANSFORD	170	0	0	0	0	0	0	168	22	63	84	51	57	
LOHRS	0	0	0	60	194	0	22	221	57	89	98	164	112	
RICHBURG	262	0	29	0	0	0	0	287	59	201	191	108	119	
RODMAN	168	1	0	30	45	0	0	234	74	102	138	100	145	
ROSSVILLE	0	0	75	0	0	0	0	71	16	36	67	40	45	
MILKSBURG	0	0	0	0	0	0	237	232	60	147	66	69	66	
GR FALLS 1 & 2	0	0	91	0	0	0	0	112	20	48	73	41	50	
GR FALLS 3	0	0	244	0	0	0	0	225	34	128	114	79	101	
CHESTER WARD 1	0	0	0	322	246	0	0	492	121	158	204	192	231	
CHESTER WARD 2	0	0	0	90	8	0	25	280	65	93	103	79	130	
CHESTER WARD 3	0	0	0	0	0	500	0	465	929	308	329	562	413	
CHESTER WARD 4	0	0	0	0	0	72	0	285	337	69	110	149	177	
BARRIER FREE	0	0	0	0	0	0	0	0	0	0	0	0	0	
ABSENTEE	11	0	8	8	10	16	26	85	63	37	81	88	79	
CURBSIDE	0	0	0	0	0	0	0	0	0	0	0	0	0	
CHALLENGE BALLO	0	0	0	2	0	1	0	3	1	0	1	0	0	
COUNTY TOTALS	1,056	1	942	741	523	989	889	966	5,944	1,442	2,525	3,199	2,453	2,979

827

CHESTERFIELD COUNTY
VOTES CAST IN GENERAL ELECTION
HELD IN SOUTH CAROLINA NOVEMBER 06, 1990

	GOVERNOR			LIEUTENANT GOVERNOR			SECRETARY OF STATE			STATE TREASURER			ATTORNEY GENERAL		COMPTROLLER GENERAL			STATE SUPT OF EDUCATION				
	(D)	(R)	(W)	(A)	(D)	(R)	(W)	(D)	(R)	(W)	(D)	(R)	(W)	(D)	(W)	(L)	(W)	(D)	(R)	(L)	(W)	
	TM	HC	HH	JP	HT	HH	HW	JC	HM	HW	HP	BL	MW	HM	MW	DM	MW	CW	MN	JH	MW	
	HI	CA	IR	JO	NE	EC	IR	OA	JL	IR	GA	IL	IR	TE	IR	EO	IR	HI	BI	OA	IR	
	ET	AM	ST	HE	IE	NA	SI	HM	IL	SI	RT	LN	SI	TD	VR	AL	SI	AL	AE	HR	SI	
	OC	RP	CT	NP	CO	RA	CT	NP	ME	CT	AT	LD	CT	TL	IR	RR	IR	RL	BS	NL	CT	
	HELL	OE	RE	RES	KDO	YTER	TEL	TEL		YR	DER	ER	YR	AC	IR	LI	IR	LI	BS	AE		
		LL	IN		ARE	R	N	L		LN	YS		N	VK	ES	ES	EM	IA	ARN	TE		
				JR										IS	ER		NS	S				
		AJR																				
PRECINCTS																						
ANGELUS-CATARRH	51	98	0	21	75	49	01	72	50	01	82	39	01	86	01	87	1	01	59	60	1	01
BAY SPRINGS	27	53	0	31	54	30	01	48	33	01	52	29	01	61	01	54	8	01	46	27	4	21
BLACK CREEK	21	16	0	01	33	4	01	31	4	01	33	3	01	35	01	33	0	01	30	5	2	01
BROCKS HILL	91	132	0	11	147	70	01	136	81	01	143	58	01	159	01	157	10	01	123	79	2	01
CASH	152	100	0	31	202	51	01	171	81	01	195	55	01	211	01	205	8	01	185	64	2	01
CAT POND	20	35	0	11	35	20	01	29	26	01	31	24	01	38	01	38	1	01	29	27	0	01
CENTER GROVE-WI	67	106	0	11	113	50	01	120	48	01	117	44	01	135	01	130	3	01	115	47	5	01
CENTER POINT	11	28	0	01	26	11	01	23	11	01	24	9	01	29	01	28	2	01	25	8	1	01
CHERAM NO. 1	149	587	2	91	431	303	01	348	373	01	413	292	11	499	11	495	26	01	322	395	11	01
CHERAM NO. 2	256	409	0	131	473	284	01	396	360	01	436	292	01	525	01	515	46	01	360	372	11	01
CHERAM NO. 3	140	191	0	31	231	102	01	211	116	01	227	90	01	251	01	247	15	01	198	128	1	01
COURT HOUSE	212	554	4	151	525	242	01	458	301	01	538	207	01	597	31	601	27	01	453	296	8	01
CROSS ROADS	21	39	0	01	42	15	01	33	21	01	45	8	01	48	01	45	2	01	45	13	1	01
DUDLEY-MANGUM	7	142	0	21	93	63	01	79	72	01	95	56	01	106	01	108	2	01	93	57	2	01
GRANTS HILL	97	196	0	101	196	170	01	122	137	01	176	105	01	201	11	190	24	01	144	129	7	01
JEFFERSON	111	272	0	31	228	154	01	208	172	01	240	139	01	269	01	271	4	01	222	147	2	01
MIDDENDORF	23	131	0	41	77	81	01	65	88	01	81	66	01	107	01	100	8	01	60	87	2	01
MT. CROGHAM	25	101	0	21	76	47	01	74	48	01	74	43	01	90	01	88	4	01	70	49	3	01
OUSLEYDALE	26	94	0	51	91	41	11	83	51	01	84	41	01	107	11	102	9	01	90	45	1	01
PAGELAND	248	729	0	111	526	426	01	525	421	01	558	363	01	641	01	651	29	01	478	441	11	01
PATRICK	103	159	0	51	189	78	01	170	90	01	168	83	01	194	01	192	14	01	170	87	7	01
PEE DEE	13	46	2	51	41	24	01	39	26	01	46	20	01	65	01	56	8	01	32	29	4	01
RUBY	46	133	3	41	115	68	01	105	76	01	113	61	11	132	01	128	5	01	99	80	2	01
SHILOH	47	111	0	11	102	53	01	78	72	01	98	51	01	117	01	104	14	01	75	73	1	01
SNOW HILL	6	66	0	21	45	28	01	31	38	01	37	35	01	50	11	47	2	01	40	30	4	01
VAUGHN	12	26	0	21	24	14	01	27	12	01	26	11	01	29	01	31	0	01	22	15	0	01
WEXFORD	26	62	0	11	65	19	01	55	29	01	67	19	01	69	01	70	2	01	59	23	1	01
WHITE OAK	28	53	0	01	52	30	01	42	39	01	50	28	01	62	01	54	10	01	53	21	1	01
MCBEE	132	326	0	141	275	193	01	226	221	01	267	164	01	311	01	304	17	01	205	230	8	01
BARRIER FREE	0	0	0	01	0	0	01	0	0	01	0	0	01	0	01	0	0	01	0	0	0	01
ABSENTEE	56	54	3	11	86	27	01	82	30	01	83	27	01	88	11	88	3	01	80	29	1	01
CURBSIDE	0	0	0	01	0	0	01	0	0	01	0	0	01	0	01	0	0	01	0	0	0	01
CHALLENGE BALLO	0	0	0	01	0	0	01	0	0	01	0	0	01	0	01	0	0	01	0	0	0	01
COUNTY TOTALS	2,204	5,049	14	1231	4,668	2,747	11	4,087	3,127	01	4,599	2,462	21	5,312	81	5,219	304	01	3,982	3,093	106	21

CHESTERFIELD COUNTY
 VOTES CAST IN GENERAL ELECTION
 HELD IN SOUTH CAROLINA NOVEMBER 06, 1990

PRECINCTS	COUNTY COUNCIL						COUNTY BOARD OF EDUCATION						REFERENDUM					
	DIST NO 002	DIST NO 003	DIST NO 005	DIST NO 007	DIST NO 001	DIST NO 005	DIST NO 007	DIST NO 009	DIST NO 013	DIST NO 013	DIST NO 013	DIST NO 013	DIST NO 013	DIST NO 013	DIST NO 013			
	(D) J O N E S	(M) M I R S I C T E - I N	(D) I A N G R A Y M	(D) F R O N D B E E R T U R K	(R) C G H U L C L E K E D G E	(D) J K O H N N S E O T H A L	(M) M I R S I C T E - I N	(N) J A L E D E R I D G E	(N) S R H O O N A F L D S	(M) M I R S I C T E - I N	(N) L E V E A N S A M	(N) M I D D O B I U N N E	(N) J D O W H I N G S H O T N	(M) K R E O N L S I C T E - I N	(N) M O U L E B L O D	(F) N I O N F A O R	(O) O P O I S E D	
ANGELUS-CATARRH	0	0	0	0	110	1	0	0	0	0	51	56	2	74	62	70		
BAY SPRINGS	0	0	0	77	11	0	0	0	0	5	61	0	0	34	15	75		
BLACK CREEK	0	0	0	0	34	0	0	0	0	0	25	9	0	29	1	37		
BROCKS MILL	0	0	0	0	0	0	0	0	0	0	0	0	5	76	64	169		
CASH	0	0	0	169	80	0	0	0	0	66	145	0	0	1	167	41		
CAT POND	0	0	0	0	0	0	0	0	0	0	0	0	0	28	19	38		
CENTER GROVE-WI	0	0	0	0	145	0	0	0	0	0	0	76	42	93	57	121		
CENTER POINT	0	0	0	0	0	0	0	0	0	0	0	0	0	19	7	35		
CHERAM NO. 1	0	0	694	0	0	0	0	0	0	0	0	0	0	0	336	282		
CHERAM NO. 2	0	0	111	2	4	0	0	0	0	2	6	0	0	0	319	216		
CHERAM NO. 3	0	0	300	0	0	0	0	0	0	0	0	0	0	0	93	89		
COURT HOUSE	641	20	0	0	0	0	0	0	0	0	0	0	4	412	196	621		
CROSS ROADS	0	0	0	0	44	0	0	0	0	0	0	57	3	24	15	46		
DUDLEY-MANGUM	0	0	0	0	0	0	76	56	0	0	0	0	0	111	72	87		
GRANTS MILL	0	0	0	192	113	0	0	0	0	63	167	0	6	136	57	256		
JEFFERSON	0	0	0	0	0	580	0	0	0	0	0	141	173	192	131	272		
HIDDENDORF	0	0	0	0	0	0	0	0	0	0	0	0	3	85	24	139		
MT. CROGHAM	117	0	0	0	0	0	0	0	0	0	0	0	0	85	53	79		
OUSLEYDALE	0	0	0	0	0	0	0	0	0	0	0	0	0	69	37	104		
PAGELAND	0	0	0	0	15	0	375	509	0	0	0	14	3	695	440	562		
PATRICK	0	0	0	211	55	0	0	0	1	31	176	0	0	102	91	188		
PEE DEE	0	0	0	0	0	0	0	0	0	0	0	0	2	40	11	50		
RUBY	164	2	0	0	0	0	0	0	0	0	0	0	0	105	53	139		
SHILOH	0	0	0	98	62	0	0	0	0	39	93	0	0	86	23	141		
SNOW HILL	65	0	0	0	0	0	0	0	0	0	0	0	0	33	23	53		
VAUGHN	0	0	0	0	0	0	0	0	0	0	0	0	0	15	13	27		
HEXFORD	84	0	0	0	0	0	0	0	0	0	0	0	0	45	17	73		
WHITE OAK	0	0	0	0	0	0	0	0	0	0	0	0	0	54	25	59		
MCBEE	0	0	0	0	0	0	0	0	0	0	0	0	2	204	115	368		
BARRIER FREE	0	0	0	0	0	0	0	0	0	0	0	0	0	0	0	0		
ABSENTEE	14	0	27	42	3	1	2	2	0	4	36	1	1	69	64	51		
CURBSIDE	0	0	0	0	0	0	0	0	0	0	0	0	0	0	0	0		
CHALLENGE BALLO	0	0	0	0	0	0	0	0	0	0	0	0	0	0	0	0		
COUNTY TOTALS	1,085	22	1,132	791	328	679	1	455	569	1	212	684	345	289	26	3,830	2,313	5,400

CHESTERFIELD COUNTY
VOTES CAST IN GENERAL ELECTION
HELD IN SOUTH CAROLINA NOVEMBER 06, 1990

	EDUCATION ADVISORY COUNCIL																											
	DIST NO 001				DIST NO 002				DIST NO 003				DIST NO 004				DIST NO 005				DIST NO 006							
	(W)	(N)	(N)	(N)	(W)	(N)	(N)	(N)	(W)	(N)	(N)	(N)	(N)	(N)	(N)	(N)	(N)	(N)	(N)	(N)	(W)	(N)	(N)	(N)	(W)	(N)	(N)	(N)
	MW	JG	LM	PO	MW	CF	JG	JG	MW	BH	CM	DR	JK	SM	CA	LO	CA	VA	ER	VE	MR	ER	MR	MO	MR	ER	MR	MO
	SI	AR	RN	EB	SI	LO	ER	AI	SI	BE	OD	EB	HN	AS	AR	AR	AR	VE	RT	EL	SI	EL	SI	AL	SI	EL	SI	AL
	CT	HD	EE	OS	CT	LY	RD	TO	CT	WTL	BD	NE	NG	RO	LN	RT	NE	NE	NE	LD	CT	LY	CT	KL	CT	LY	CT	KL
	E	SN	TL	YO	E	AD	AO	HO	E	TY	EL	NR	1	ET	LN	Y	OR	OR	OR	N	E	N	E	EN	E	N	E	EN
	I	A	A	N	I	P	D	R	I	Y	R	1	E	T	E	W	F	F	F	N	I	N	I	J	I	N	I	J
	N	E	S	D	N	P	I	ES	N	T	Y	SS	L	C	T	W	F	F	F	E	N	N	N	E	N	N	N	E
							S	W		O	N	P	L	C	T	W	F	F	F	E	N	N	N	E	N	N	N	E
PRECINCTS																												
ANGELUS-CATARRH	0	0	0	0	0	0	0	0	0	5	59	52	30	2	0	0	0	0	0	0	21	35	37	0	0	0	0	
BAY SPRINGS	0	0	0	0	0	0	0	0	0	0	0	0	0	0	0	0	0	0	0	0	0	0	0	0	0	0	0	
BLACK CREEK	0	0	0	0	0	0	0	0	0	0	0	0	0	0	0	0	0	0	0	0	0	0	0	0	0	0	0	
BROCKS MILL	1	111	99	87	0	14	21	38	0	0	0	0	0	0	0	0	0	0	0	0	3	4	3	0	15	19		
CASH	0	0	0	0	0	156	155	116	0	0	0	0	0	0	0	0	0	0	0	0	0	0	0	0	0	0	0	
CAT POND	0	0	0	0	0	0	0	0	0	0	0	0	0	0	0	0	0	0	0	0	0	0	0	0	0	0	0	
CENTER GROVE-WI	0	0	0	0	0	0	0	0	0	0	35	14	32	10	7	0	0	0	0	0	0	0	0	0	0	0	0	
CENTER POINT	0	20	16	30	0	0	0	0	0	0	0	0	0	0	0	121	140	0	0	0	0	0	5	5	0	0	0	
CHERAM NO. 1	0	0	0	0	0	261	351	599	0	0	0	0	0	0	0	0	0	0	0	0	0	0	0	0	0	0	0	
CHERAM NO. 2	0	0	0	0	0	336	422	495	0	0	0	0	0	0	0	0	0	0	0	0	0	0	0	0	0	0	0	
CHERAM NO. 3	0	0	0	0	0	183	171	189	0	0	0	0	0	0	0	0	0	0	0	0	0	0	0	0	0	0	0	
COURT HOUSE	0	416	322	572	0	0	0	0	0	0	0	0	0	0	0	0	0	0	0	0	0	0	0	0	0	0	0	
CROSS ROADS	0	0	0	0	0	0	0	0	0	0	0	0	0	0	0	4	4	0	0	0	0	0	0	0	0	0	0	
DUDLEY-MANGUM	0	0	0	0	0	0	0	0	0	0	0	0	0	0	0	0	0	0	0	0	0	0	0	0	0	0	0	
GRANTS HILL	0	104	118	52	0	50	68	109	0	0	0	0	0	0	0	126	131	0	0	0	0	0	0	0	0	0	0	
JEFFERSON	0	0	0	0	0	0	0	0	0	0	0	0	0	0	0	0	0	0	0	0	0	0	0	0	0	0	0	
MIDDENDORF	0	0	0	0	0	0	0	0	0	101	42	72	50	27	0	0	0	0	0	0	2	208	235	238	0	0	0	
MT. CROGHAM	0	0	0	0	0	0	0	0	0	0	0	0	0	0	0	102	111	0	0	0	0	0	0	0	0	0	0	
OUSLEYDALE	0	0	0	0	0	0	0	0	0	1	117	49	54	31	13	0	0	0	0	0	0	0	0	0	0	0	0	
PAGELAND	0	0	0	0	0	0	0	0	0	0	0	0	0	0	0	0	0	0	0	0	0	0	0	0	0	0	0	
PATRICK	0	25	18	21	4	104	140	116	0	6	2	3	2	1	0	0	0	0	0	0	0	0	0	0	0	0	0	
PEE DEE	0	0	0	0	2	13	25	26	1	27	6	13	10	2	0	0	0	0	0	0	0	0	0	0	0	0	0	
RUBY	0	1	2	2	0	0	0	0	0	0	0	0	0	0	0	2	3	0	0	0	0	0	0	0	0	0	0	
SHILOH	1	89	75	108	0	0	0	0	0	0	0	0	0	0	0	0	0	0	0	0	0	0	0	0	0	0	0	
SNOW HILL	1	23	9	71	0	0	0	0	0	0	0	0	0	0	0	0	0	0	0	0	0	0	0	0	0	0	0	
VAUGHN	0	19	17	35	0	0	0	0	0	0	0	0	0	0	0	0	0	0	0	0	0	0	0	0	0	0	0	
WEXFORD	0	0	0	0	0	0	0	0	0	0	0	0	0	0	0	0	0	0	0	0	0	0	0	0	0	0	0	
WHITE OAK	0	0	0	0	0	0	0	0	0	0	0	0	0	0	0	0	0	0	0	0	0	0	0	0	0	0	0	
MCBEE	0	0	0	0	0	0	0	0	0	122	173	295	146	0	0	0	0	0	0	0	0	0	0	0	0	0	0	
BARRIER FREE	0	0	0	0	0	0	0	0	0	0	0	0	0	0	0	0	0	0	0	0	0	0	0	0	0	0	0	
ABSENTEE	0	6	5	9	0	55	31	38	0	0	1	1	0	124	3	3	0	0	0	0	0	0	0	0	0	0	0	
CURBSIDE	0	0	0	0	0	0	0	0	0	0	0	0	0	0	0	0	0	0	0	0	0	0	0	0	0	0	0	
CHALLENGE BALLO	0	0	0	0	0	0	0	0	0	0	0	0	0	0	0	0	0	0	0	0	0	0	0	0	0	0	0	
COUNTY TOTALS	3	812	681	987	6	1,172	1,384	1,726	2	413	346	482	279	176	366	399	2	232	280	284	2	403	443					

11/19

CHESTERFIELD COUNTY
 VOTES CAST IN GENERAL ELECTION
 HELD IN SOUTH CAROLINA NOVEMBER 06, 1990

CO SOIL WATER COMM				
DIST				
NO 00				
(W)	(P)	(P)	(P)	
M W	M M	M H	M O	
I R	A C	B O	W R	
S I	L L	E S	I I	
C T	E E	T S	L G	
E	X O	T	L G	
-	A D	Y	I S	
I	N	R	A	
N	D J	R	M	
	E R		H	
	R			
	K			
	E			
	M			
	P			
PRECINCTS				
ANGELUS-CATARRH	0	66	55	59
BAY SPRINGS	0	32	39	48
BLACK CREEK	0	27	29	30
BROCKS HILL	0	63	73	82
CASH	1	156	152	185
CAT POND	0	27	23	32
CENTER GROVE-WI	0	71	77	82
CENTER POINT	0	16	19	22
CHERAH NO. 1	0	314	319	455
CHERAH NO. 2	0	280	288	407
CHERAH NO. 3	0	88	88	125
COURT HOUSE	0	364	384	459
CROSS ROADS	0	19	21	30
DUDLEY-MANGUM	0	88	91	105
GRANTS HILL	0	113	125	164
JEFFERSON	0	169	163	198
MIDDENDORF	0	107	80	87
MT. CROGHAM	0	82	82	91
OUSLEYDALE	1	80	70	83
PAGELAND	0	442	482	601
PATRICK	0	73	85	119
PEE DEE	4	44	44	49
RUBY	0	85	96	95
SHILOH	0	81	82	120
SNOW HILL	0	32	32	39
VAUGHN	0	14	16	17
WEXFORD	0	44	53	44
WHITE OAK	0	43	43	57
MCBEE	0	309	194	213
BARRIER FREE	0	0	0	0
ABSENTEE	1	67	67	70
CURBSIDE	0	0	0	0
CHALLENGE BALLO	0	0	0	0
COUNTY TOTALS	7	3,418	3,372	4,128

8/14

CLARENDON COUNTY
 VOTES CAST IN GENERAL ELECTION
 HELD IN SOUTH CAROLINA NOVEMBER 06, 1990

	GOVERNOR			LIEUTENANT GOVERNOR			SECRETARY OF STATE			STATE TREASURER			ATTORNEY GENERAL			COMPTROLLER GENERAL			STATE SUPT OF EDUCATION			
	(D)	(R)	(W)	(A)	(D)	(R)	(W)	(D)	(R)	(W)	(D)	(R)	(W)	(D)	(R)	(W)	(D)	(R)	(W)	(D)	(R)	(W)
	TH	CA	HR	JP	NT	HE	IR	JO	IL	IR	BL	SI	TE	IR	DM	IR	CH	BN	JH	MM		
	ET	AM	SI	HE	NE	EC	SI	OA	IL	SI	LN	SI	ED	SI	AO	VR	AL	AE	HR	SI		
	OC	RP	CT	NP	CO	RA	CT	NP	ME	CT	LD	CT	TL	CT	VR	IR	RL	RL	NL	CT		
	HE	RB	-	RES	OR	YS	E	B	-	Y	E	E	AC	I	IR	D	E	BS	AE	-		
	EL	OE	I	RES	ARE	T	I	TE	-	S	R	I	V	N	C	S	I	AR	TE	I		
	LL	LL	N	J	E	R	N	L	N	L	N	N	N	N	E	N	S	A	A	N		
		A		R					J								S					
		R							R													
PRECINCTS																						
ALCOLU	159	151	2	1	218	95	0	197	114	0	220	86	0	241	0	257	7	0	190	116	3	0
BARRINEAU	16	110	0	0	77	49	0	72	52	0	79	43	0	88	0	86	7	0	69	51	7	0
BARRONS MILL	20	41	0	0	30	31	0	28	33	0	28	31	0	36	0	34	4	0	22	37	1	0
BLOOMVILLE	73	63	0	0	100	35	0	90	43	0	99	31	0	105	0	106	1	0	87	43	0	0
CALVARY	125	43	0	0	136	25	0	123	39	0	131	26	0	136	0	135	1	0	125	34	0	0
DAVIS STATION	214	171	0	3	267	108	0	247	150	0	257	101	0	263	0	280	10	0	226	138	7	0
HARMONY	150	108	0	3	159	76	0	157	77	0	172	63	0	176	0	175	7	0	154	82	1	0
HICKS	16	120	0	0	65	71	0	64	73	0	68	64	0	99	0	97	0	0	84	51	0	0
HOME BRANCH	13	119	0	0	62	72	0	46	85	0	61	68	0	81	0	79	6	0	40	88	2	0
JORDAN	188	220	0	5	229	166	0	222	182	0	242	154	0	273	0	270	15	0	207	192	5	0
MANNING NO. 1	119	134	0	0	168	75	0	159	82	0	175	62	0	205	0	182	7	0	157	94	2	0
MANNING NO. 2	103	171	0	3	168	105	0	161	113	0	186	84	0	199	0	199	11	0	140	131	3	0
MANNING NO. 3	81	371	0	3	220	232	0	189	255	0	253	189	0	278	0	277	19	0	173	269	4	0
MANNING NO. 4	360	197	0	5	443	115	0	422	134	0	446	100	0	468	0	466	7	0	412	140	4	0
MANNING NO. 5	58	242	2	1	154	141	0	135	155	0	172	111	0	185	0	187	7	0	119	167	0	0
NEW ZION	65	135	0	0	107	93	0	104	95	0	113	83	0	128	0	125	0	0	99	98	2	0
PAXVILLE	186	111	0	2	223	72	0	208	85	0	224	64	0	258	0	234	0	0	201	85	0	0
PANOLA	120	23	0	0	130	8	0	125	12	0	130	7	0	128	0	122	3	0	123	9	1	0
SARDINIA-OABLE	78	58	0	1	94	41	0	88	47	0	102	33	0	105	0	108	0	0	97	37	0	0
SUMMERTON NO. 1	243	337	0	5	349	221	0	294	274	0	360	296	0	399	0	390	26	0	262	297	3	0
SUMMERTON NO. 2	216	32	0	0	218	23	0	217	22	0	220	17	0	222	0	221	0	0	214	21	0	0
SUMMERTON NO. 3	305	99	0	1	335	56	0	329	62	0	338	49	0	351	0	354	2	0	303	82	1	0
TURBEVILLE	46	345	0	7	185	207	0	166	228	0	217	170	0	252	0	255	15	0	223	168	4	0
WILSON-FORESTON	205	98	0	1	238	66	0	236	73	0	235	60	0	248	0	247	8	0	225	75	1	0
OAKDALE	30	69	0	1	57	42	0	52	47	0	61	36	0	66	0	66	0	0	53	44	0	0
BARRIER FREE	0	0	0	0	0	0	0	0	0	0	0	0	0	0	0	0	0	0	0	0	0	0
ABSENTEE	28	60	0	0	50	34	0	49	37	0	60	27	0	71	0	72	0	0	38	46	1	0
CURBSIDE	0	0	0	0	0	0	0	0	0	0	0	0	0	0	0	0	0	0	0	0	0	0
CHALLENGE BALLO	0	0	0	0	0	0	0	0	0	0	0	0	0	0	0	0	0	0	0	0	0	0
COUNTY TOTALS	5,197	5,628	4	42	4,482	2,259	0	4,180	2,549	0	4,649	2,055	0	5,061	0	5,004	163	0	4,043	2,595	52	0

6/17

CLARENDON COUNTY
 VOTES CAST IN GENERAL ELECTION
 HELD IN SOUTH CAROLINA NOVEMBER 06, 1990

PRECINCTS	ADJUTANT GENERAL		COMM OF AGRICULTURE			U S SENATE					REP IN CONG	HOUSE OF REP	SOLICITOR	COUNTY AUDITOR	COUNTY TREAS	COUNTY COUNCIL				
	(D)	(R)	(W)	(D)	(R)	(W)	(D)	(R)	(L)	(W)	(A)	(D)	(D)	(D)	(D)	(D)	(D)	(D)	(D)	
	NO	006	NO	064	NO	067	NO	003	NO	00	NO	00	NO	001	NO	002	NO	003	NO	005
ALCOLU	218	81	01	185	125	01	157	155	2	0	21	243	0	289	284	278	295	0	225	63
BARRINEAU	72	47	01	33	92	01	13	110	0	0	21	91	124	01	122	121	126	0	0	121
BARROHS HILL	22	35	01	23	35	01	20	40	0	0	11	30	60	01	60	60	62	0	0	62
BLOOMVILLE	95	35	01	77	57	01	71	58	0	0	01	108	132	01	130	127	127	0	127	01
CALVARY	129	31	01	120	42	01	115	44	0	0	01	132	66	92	156	149	153	159	0	01
DAVIS STATION	264	104	01	232	133	01	222	138	3	0	31	293	377	01	344	331	353	342	0	01
HARMONY	171	63	01	144	89	01	135	102	0	0	31	178	234	01	233	230	233	0	0	233
HICKS	58	72	01	33	98	01	21	112	0	0	01	100	131	01	132	132	133	0	0	135
HOME BRANCH	55	70	01	26	104	01	16	111	2	0	01	82	0	127	125	128	129	0	116	01
JORDAN	239	152	01	201	199	01	192	203	6	0	41	282	377	01	371	374	385	0	365	01
MANNING NO. 1	167	64	01	123	116	01	107	120	4	0	11	180	234	01	240	235	232	0	231	01
MANNING NO. 2	179	90	01	120	153	01	112	166	0	0	01	197	255	01	248	249	253	0	244	01
MANNING NO. 3	228	199	01	116	326	01	92	352	5	0	01	271	423	01	414	415	421	0	392	01
MANNING NO. 4	435	107	01	364	188	01	356	192	5	0	21	460	463	79	558	543	542	0	563	01
MANNING NO. 5	159	121	01	96	196	01	62	222	4	0	41	186	188	97	287	279	291	0	269	01
NEW ZION	112	85	01	78	119	01	65	133	0	0	01	131	191	01	194	189	195	0	0	196
PAXVILLE	222	65	01	186	105	01	184	109	240	0	31	240	0	281	284	281	291	0	285	01
PANDLA	121	6	01	92	34	01	108	25	0	0	21	130	139	01	126	126	132	145	0	01
SARDINIA-GABLE	106	28	01	82	53	01	76	59	1	0	11	104	129	01	129	128	132	0	0	135
SUMMERTON NO. 1	358	188	01	254	314	01	248	307	7	0	31	406	543	01	506	502	514	505	0	01
SUMMERTON NO. 2	210	13	01	194	28	01	194	30	0	0	31	215	249	01	235	229	233	246	0	01
SUMMERTON NO. 3	332	54	01	294	95	01	290	98	2	0	11	346	366	33	372	157	378	397	0	01
TURBEVILLE	208	171	01	87	301	01	59	339	1	0	11	265	385	01	377	378	379	0	0	393
WILSON-FORESTON	233	58	01	211	88	01	201	96	3	0	21	252	301	01	287	284	294	0	291	01
OAKDALE	52	43	01	34	63	01	34	66	0	0	01	67	97	01	94	95	96	0	0	95
BARRIER FREE	0	0	01	0	0	01	0	0	0	0	01	0	0	01	0	0	0	0	0	0
ABSENTEE	55	27	01	30	57	01	29	58	0	0	01	71	79	61	82	83	85	20	51	101
CURBSIDE	0	0	01	0	0	01	0	0	0	0	01	0	0	01	0	0	0	0	0	0
CHALLENGE BALLO	0	0	01	0	0	01	0	0	0	0	01	0	0	01	0	0	0	0	0	0
COUNTY TOTALS	4,500	2,009	01	3,435	3,210	01	3,179	3,445	285	0	381	5,060	5,543	1,004	6,390	6,103	6,464	1,814	3,159	1,443

087

CLARENDON COUNTY
 VOTES CAST IN GENERAL ELECTION
 HELD IN SOUTH CAROLINA NOVEMBER 06, 1990

PRECINCTS	SCHOOL TRUSTEE				REFERENDUM	CO SOIL WATER COMM				
	DIST NO 001				DIST NO 014	DIST NO 00				
	(N)	(N)	(N)	(N)	(N)	(F)	(O)	(P)	(P)	(P)
	T	HL	J	J P	S W	N I	O	B	F	H
	CH	EA	JO	AA	EA	ON	NP	RL	RL	WA
	HO	NW	AN	MR	LT		OP	AE	OO	RR
	AM	RS	ME	ES	MK	I F	O	LA	GW	DR
	RA	YO	ES	SO	AI	A	LS	PS	EE	I
	LS	N	S	N	N	V	E	HD	RR	N
	I				CS	O	D	A	S	G
	E				A	R		W	L	T
					I			E		O
					N					N
ALCOLU	0	0	0	0	0	115	204	111	77	85
BARRINEAU	0	0	0	0	0	83	45	77	75	81
BARROWS HILL	0	0	0	0	0	31	31	12	10	20
BLOOMVILLE	0	0	0	0	0	57	81	31	31	41
CALVARY	117	48	96	25	27	30	136	19	22	20
DAVIS STATION	90	75	279	154	86	201	216	71	86	94
HARMONY	0	0	0	0	0	80	159	82	70	74
HICKS	0	0	0	0	0	51	86	105	110	112
HOME BRANCH	0	0	0	0	0	34	101	64	57	72
JORDAN	0	0	0	0	0	150	262	101	90	109
MANNING NO. 1	0	0	0	0	0	121	140	95	89	91
MANNING NO. 2	0	0	0	0	0	132	154	106	105	135
MANNING NO. 3	0	0	0	0	0	238	220	225	223	240
MANNING NO. 4	0	0	0	0	0	323	257	148	142	168
MANNING NO. 5	0	0	0	0	0	151	153	136	125	152
NEW ZION	0	0	0	0	0	79	128	72	62	71
PAXVILLE	0	0	0	0	0	87	215	39	40	49
PANOLA	124	31	92	18	16	48	103	18	37	15
SARDINIA-GABLE	0	0	0	0	0	41	98	28	27	29
SUMMERTON NO. 1	235	215	261	153	143	265	348	184	237	195
SUMMERTON NO. 2	164	171	64	52	24	105	163	20	38	22
SUMMERTON NO. 3	285	120	188	67	34	202	166	71	132	79
TURBEVILLE	0	0	0	0	0	214	192	167	141	179
WILSON-FORESTON	0	0	0	0	0	126	191	53	51	75
OAKDALE	0	0	0	0	0	41	61	30	29	40
BARRIER FREE	0	0	0	0	0	0	0	0	0	0
ABSENTEE	11	8	9	13	5	39	51	48	48	47
CURBSIDE	0	0	0	0	0	0	0	0	0	0
CHALLENGE BALLO	0	0	0	0	0	0	0	0	0	0
COUNTY TOTALS	1,026	668	989	482	335	3,052	3,941	2,113	2,154	2,275

187

COLLETON COUNTY
 VOTES CAST IN GENERAL ELECTION
 HELD IN SOUTH CAROLINA NOVEMBER 06, 1990

PRECINCTS	GOVERNOR			LIEUTENANT GOVERNOR			SECRETARY OF STATE			STATE TREASURER			ATTORNEY GENERAL		COMPTROLLER GENERAL			STATE SUPT OF EDUCATION				
	(D)	(R)	(W)	(A)	(D)	(R)	(W)	(D)	(R)	(W)	(D)	(R)	(W)	(D)	(W)	(D)	(L)	(W)	(D)	(R)	(L)	(W)
	TM	HC	HM	JP	HT	HM	MW	JC	HM	HM	HP	BL	MW	HM	MW	HM	DM	MW	CH	MN	JH	MW
	HE	CA	IR	JO	NE	EC	IR	DA	JL	IR	GA	LN	IR	TD	SI	EO	AO	IR	AL	BI	OA	IR
	OC	AR	ST	HE	CO	NR	CT	NP	IL	SI	RT	LD	CT	ED	IR	AR	VR	RL	AE	RL	HR	SI
	EL	RB	CE	PL	OD	AS	E	B	ME	CT	AT	ER	E	TL	CT	RR	IR	LI	BS	BS	NL	CE
	LL	OE	-	RE	OR	TE	-	TE	-	-	DR	-	-	AC	-	LL	DI	ES	AE	AE	TE	-
		LL	1	S	AR	R	N	L		N	Y			VK	I	ES	C	-	IA	RN		I
			N	R	E	R				LO	S			I	N	R		EM	A		N	
		A																G	S			
		J																				
		R																				
ASHTON	19	25	0	2	27	20	0	31	15	0	26	17	0	36	0	31	5	0	20	24	0	0
BELLS	35	52	0	0	59	26	0	59	27	0	69	16	0	73	0	77	0	0	53	33	0	0
BEREA	3	32	0	0	24	10	0	19	16	0	21	13	0	26	0	29	2	0	11	24	0	0
CANADY'S	65	64	0	1	91	42	0	84	51	0	95	38	0	107	0	110	2	0	82	50	1	0
COTTAGEVILLE	242	289	0	15	327	187	0	297	223	0	318	184	0	369	0	364	28	0	261	241	8	0
EDISTO	99	31	0	2	104	25	0	94	32	0	102	20	0	113	0	107	4	0	95	32	0	0
GREEN POND	231	99	1	2	264	53	0	245	69	0	259	50	0	271	0	265	6	0	227	87	2	0
HENDERSONVILLE	325	153	0	1	353	109	0	347	116	0	374	87	0	385	0	385	12	0	334	130	7	0
HORSE PEN	24	108	0	0	61	71	0	40	86	0	66	60	0	91	0	90	10	0	40	88	1	0
HUDSON'S HILL	23	87	0	2	55	52	0	57	54	0	74	37	0	84	0	82	8	0	41	67	0	0
JACKSONBORO	103	78	0	0	120	48	0	115	52	0	128	40	0	135	0	134	5	0	115	55	0	0
LODGE	54	121	1	2	92	79	0	97	72	0	111	53	0	133	0	134	6	0	90	77	2	0
MAPLE CANE	28	68	0	1	55	39	0	47	46	0	55	35	0	74	0	70	5	0	38	54	2	0
MASHAVILLE	189	82	0	3	218	54	0	216	57	0	228	44	0	245	0	241	5	0	198	74	1	0
PEOPLES	15	91	0	0	55	51	0	42	63	0	53	50	0	81	0	72	7	0	38	63	3	0
PETITS	16	28	0	2	25	19	0	25	21	0	24	20	0	36	0	32	4	0	21	24	1	0
PENIEL	22	95	1	0	60	47	0	57	54	0	59	44	0	78	0	84	3	0	41	66	1	0
RITTER	148	52	0	2	162	31	0	151	41	0	161	28	0	174	0	168	3	0	152	39	1	0
ROUND O	62	66	0	3	81	44	0	79	48	0	73	47	0	94	0	92	5	0	74	47	2	0
RICE PATCH	93	123	0	2	142	50	0	139	56	0	145	43	0	158	0	159	6	0	112	81	3	0
RUFFIN	64	76	0	0	97	38	0	84	49	0	91	40	0	112	0	108	4	0	86	48	0	0
SIDNEY'S	45	83	0	1	64	60	0	58	66	0	64	53	0	86	0	84	7	0	47	74	0	0
SMOAKS	238	124	0	1	290	65	0	290	67	0	295	58	0	305	0	306	6	0	267	87	2	0
STOKES	20	157	0	3	66	104	0	43	131	0	82	92	0	134	0	123	15	0	39	135	0	0
SNIDERS	42	93	0	1	79	47	0	61	66	0	77	42	0	101	0	95	4	0	57	70	2	0
WALTERBORO NO 1	115	317	1	14	219	191	1	206	213	0	251	164	0	309	1	306	20	0	174	238	5	0
WALTERBORO NO 2	316	329	1	3	416	190	0	367	235	0	429	170	0	494	1	484	14	0	342	264	9	0
WALTERBORO NO 3	272	262	0	6	326	170	0	334	178	0	357	139	0	417	0	407	15	0	305	205	5	0
WALTERBORO NO 4	96	970	0	15	454	595	0	361	691	0	522	507	0	716	0	700	49	0	276	768	10	0
WILLIAMS	42	62	0	1	65	35	0	60	40	0	77	24	0	79	0	77	3	0	58	44	0	0
WOLFE CREEK	11	112	1	4	56	69	0	41	86	0	58	66	0	89	0	83	10	0	18	105	1	0
EDISTO BEACH	10	186	5	2	75	134	0	51	153	0	77	126	0	104	0	102	11	0	23	182	1	0
BARRIER FREE	0	0	0	0	0	0	0	0	0	0	0	0	0	0	0	0	0	0	0	0	0	0
ABSENTEE	36	140	1	3	103	75	1	84	92	1	99	75	0	112	0	120	14	0	65	104	6	0
CURBSIDE	15	17	0	0	24	9	0	19	14	0	18	15	0	22	0	21	2	0	18	15	0	0
CHALLENGE BALLO	0	0	0	0	0	0	0	0	0	0	0	0	0	0	0	0	0	0	0	0	0	0
COUNTY TOTALS	3,118	4,672	12	102	4,709	2,839	2	4,300	3,280	0	4,938	2,497	0	5,863	2	5,742	300	0	3,818	3,695	76	0

COLLETON COUNTY
 VOTES CAST IN GENERAL ELECTION
 HELD IN SOUTH CAROLINA NOVEMBER 06, 1990

PRECINCTS	ADJUTANT GENERAL			COMM OF AGRICULTURE			U S SENATE			REPRESENTATIVE IN CONGRESS			STATE SENATE			HOUSE OF REPRESENTATIVES					PROBATE JUDGE			
	(D)	(R)	(W)	(D)	(R)	(W)	(D)	(R)	(L)	(W)	(A)	(D)	(R)	(W)	(D)	(R)	(W)	(D)	(D)	(D)	(R)	(W)	(D)	(W)
	EA	TH	MR	TT	LI	MR	BC	SH	MO	MR	MM	EP	AA	MR	HW	HL	MR	HW	DC	JO	RO	MR	AS	MM
ASHTON	29	14	01	19	24	01	17	27	1	0	0	11	21	26	01	0	0	39	0	0	01	37	01	01
BELLS	66	16	01	50	37	01	32	55	0	0	0	11	35	52	01	0	0	77	0	0	01	79	01	01
BEREA	23	12	01	12	21	01	5	29	0	0	0	01	5	30	01	0	0	11	10	11	01	35	01	01
CANADY'S	102	20	01	79	54	01	65	65	1	0	0	11	71	62	01	0	0	84	25	01	01	117	01	01
COTTAGEVILLE	310	105	01	263	235	01	220	279	0	0	14	221	313	01	250	252	01	0	0	307	217	01	402	01
EDISTO	106	10	01	100	26	01	01	45	0	0	2	06	42	01	94	32	01	0	0	100	30	01	119	01
GREEN POND	250	61	01	220	02	01	213	100	2	0	4	214	102	01	251	74	01	0	0	250	65	01	279	01
HENDERSONVILLE	364	95	01	352	127	01	317	153	4	0	2	310	159	01	365	129	01	0	209	77	92	01	401	01
HORSE PEN	65	61	01	20	96	01	26	104	1	0	0	22	104	01	25	105	01	0	0	49	04	01	101	01
HUDSON'S MILL	67	30	01	36	73	01	16	91	1	0	3	26	00	01	20	77	01	0	59	23	22	01	95	01
JACKSONBORO	122	44	01	109	50	01	100	69	0	0	1	101	67	01	02	59	01	0	0	115	50	01	129	01
LODGE	105	56	01	91	75	01	52	119	2	0	1	46	120	01	55	107	01	0	153	0	0	01	142	01
MAPLE CANE	61	29	01	46	47	01	30	64	2	0	2	24	70	01	37	55	01	0	0	53	42	01	79	01
MASHANVILLE	227	44	01	204	69	01	109	76	1	0	6	193	01	194	70	01	0	0	0	206	69	01	242	01
PEOPLES	52	49	01	32	60	01	15	00	0	0	3	12	93	01	10	00	01	0	0	34	71	01	73	01
PETITS	25	20	01	22	22	01	15	30	0	0	0	17	20	01	19	26	01	0	30	0	0	01	50	01
PENIEL	59	46	01	30	60	01	22	00	1	0	2	24	91	01	20	00	01	0	10	46	54	01	06	01
RITIER	161	20	01	149	41	01	130	53	0	0	0	131	63	01	152	39	01	0	0	156	43	01	172	01
ROUND O	06	36	01	62	59	01	61	63	2	0	1	61	64	01	60	54	01	0	0	66	61	01	100	01
RICE PATCH	141	44	01	93	102	01	70	123	2	0	3	79	120	01	03	100	01	0	177	0	0	01	153	01
RUFFIN	95	35	01	72	57	01	50	76	1	0	2	50	77	01	72	55	01	0	17	76	40	01	109	01
SIDNEY'S	60	56	01	45	74	01	30	07	2	0	1	46	00	01	46	75	01	0	0	59	60	01	09	01
SNOAKS	204	59	01	251	99	01	240	120	1	0	1	244	115	01	242	110	01	0	105	203	33	01	522	01
STDKES	00	92	01	30	137	01	10	152	3	0	2	26	155	01	25	136	01	0	0	59	119	01	139	01
SNIDERS	74	44	01	42	79	01	37	92	3	0	2	35	91	01	46	02	01	0	100	0	0	01	100	01
WALTERBORO NO 1	250	160	01	146	264	01	100	317	3	0	13	103	320	01	159	250	01	0	0	210	220	01	327	01
WALTERBORO NO 2	412	170	01	336	261	01	277	330	9	0	10	297	320	01	356	265	01	0	0	301	264	01	505	01
WALTERBORO NO 3	335	157	01	204	216	01	245	260	6	0	6	246	260	01	301	212	01	0	0	297	243	01	422	01
WALTERBORO NO 4	521	502	01	207	027	01	110	925	7	0	10	152	917	01	244	754	01	0	0	504	576	01	796	01
WILLIAMS	73	25	01	49	50	01	40	62	1	0	0	37	65	01	42	54	01	0	01	0	0	01	76	01
WOLFE CREEK	57	63	01	22	90	01	14	110	1	0	4	15	112	01	22	94	01	0	0	51	75	01	101	01
EDISTO BEACH	74	126	01	26	175	01	15	105	7	0	0	10	191	01	46	154	01	5	0	69	122	01	106	01
BARRIER FREE	0	0	01	0	0	01	0	0	0	0	0	0	0	01	0	113	01	0	0	0	0	01	0	01
ABSENTEE	93	00	01	49	126	01	40	134	2	0	3	39	150	01	60	4	01	0	15	09	69	01	137	01
CURBSIDE	17	14	01	15	17	01	17	16	0	0	0	16	10	01	2	0	01	0	1	14	20	01	24	01
CHALLENGE BALLO	0	0	01	0	0	01	0	0	0	0	0	0	0	01	0	0	01	0	0	0	0	01	0	01
COUNTY TOTALS	4,040	2,515	01	3,575	3,064	01	2,957	4,593	74	0	109	5,029	4,634	21	3,553	3,066	21	5	1,100	3,006	2,011	11	6,130	71

COLLETON COUNTY
 VOTES CAST IN GENERAL ELECTION
 HELD IN SOUTH CAROLINA NOVEMBER 06, 1990

PRECINCTS	COUNTY AUDITOR		COUNTY TREASURER		COUNTY COUNCIL								COUNTY BOARD OF EDUCATION		REFERENDUM		CO SOIL WATER COMM					
	DIST NO 00		DIST NO 00		DIST NO 001		DIST NO 002		DIST NO 004		DIST NO 054		DIST NO 055		DIST NO 015		DIST NO 00					
	(D)	(W)	(D)	(W)	(D)	(R)	(W)	(D)	(R)	(D)	(R)	(W)	(W)	(N)	(W)	(N)	(F)	(O)	(W)	(P)	(P)	(P)
ASHTON	36	01	39	01	23	23	0	0	0	19	19	0	0	0	0	26	23	13	0	19	18	21
BELLS	61	01	63	01	42	43	0	0	0	44	28	0	0	0	0	44	34	24	0	38	32	37
BEREA	33	01	33	01	13	22	0	0	0	13	21	0	0	0	0	27	25	9	0	22	21	28
CANADY'S	111	01	113	01	78	57	0	0	0	97	34	0	0	0	0	54	69	35	0	54	46	46
COTTAGEVILLE	406	01	418	01	253	272	0	278	215	0	0	0	202	0	0	150	200	0	184	149	158	
EDISTO	110	1	115	1	88	40	0	0	0	90	23	0	0	1	54	55	32	0	42	43	55	
GREEN POND	274	01	284	01	223	93	0	240	64	0	0	0	70	0	0	123	85	0	58	48	56	
HENDERSONVILLE	596	01	599	01	334	130	0	275	107	0	0	0	51	1	74	152	184	0	117	126	114	
HORSE PEN	98	01	105	01	50	96	0	40	85	0	0	0	24	0	63	58	56	0	79	69	72	
HUDSON'S MILL	96	01	99	01	27	88	0	0	69	42	72	0	0	0	75	68	34	0	63	60	70	
JACKSONBORO	135	01	141	01	115	54	0	100	0	0	0	0	46	0	0	107	50	0	35	31	32	
LODGE	146	01	148	01	97	72	0	0	98	70	0	0	0	0	96	68	71	0	82	77	84	
MAPLE CANE	72	01	78	01	32	66	0	32	41	0	0	0	53	0	0	48	41	0	51	38	40	
MASHAVILLE	244	01	252	01	188	86	0	211	41	0	0	1	90	0	0	108	101	1	71	61	68	
PEOPLES	72	01	72	01	29	75	0	26	66	0	0	0	65	0	0	59	37	0	70	58	62	
PETITS	37	01	41	01	20	27	0	0	0	18	14	0	0	0	27	25	15	0	24	21	22	
PENIEL	85	01	84	01	32	83	0	0	0	50	57	0	0	0	59	58	31	0	43	47	46	
RITTER	174	01	177	01	139	57	0	158	36	0	0	0	115	0	0	41	32	0	32	31	34	
ROUND O	102	01	100	01	61	67	0	68	45	0	0	0	62	0	0	49	52	0	62	37	38	
RICE PATCH	174	01	169	01	100	97	0	0	0	93	118	0	0	0	95	94	69	1	71	71	92	
RUFFIN	110	01	111	01	67	68	0	0	0	72	58	0	0	0	73	56	44	0	51	40	59	
SIDNEY'S	86	01	92	01	49	78	0	0	0	62	60	0	0	65	0	44	68	0	64	44	43	
SMOAKS	316	01	318	01	264	95	0	0	0	275	73	0	0	0	80	92	53	0	55	51	62	
STOKES	136	01	140	1	51	127	0	0	0	79	90	0	0	0	118	94	63	0	97	94	99	
SNIDERS	107	01	112	01	40	95	0	0	0	46	80	0	0	0	82	72	39	0	61	55	66	
WALTERBORO NO 1	334	01	330	01	142	293	1	0	0	214	206	1	1	150	0	94	253	111	0	185	176	182
WALTERBORO NO 2	496	1	512	1	311	322	0	382	237	0	0	0	2	243	0	306	137	3	192	169	185	
WALTERBORO NO 3	411	01	430	01	251	272	0	324	196	0	0	0	0	214	0	272	154	0	168	147	158	
WALTERBORO NO 4	797	01	819	01	180	908	0	0	0	436	636	0	0	72	0	643	693	289	0	583	540	553
WILLIAMS	78	01	80	01	46	53	0	0	0	51	48	0	0	0	64	35	36	0	46	44	61	
HOLFE CREEK	102	1	106	1	17	112	0	0	0	61	52	1	0	0	90	69	43	0	72	68	66	
EDISTO BEACH	104	01	114	01	29	170	0	46	152	0	0	0	89	0	0	96	80	0	83	79	81	
BARRIER FREE	0	01	0	01	0	0	0	0	0	0	0	0	0	0	0	0	0	0	0	0	0	0
ABSENTEE	134	01	136	01	59	124	0	59	48	40	36	0	0	58	0	44	100	80	0	94	90	95
CURBSIDE	22	01	24	01	17	14	0	21	13	3	8	0	0	2	0	3	152	84	0	3	3	3
CHALLENGE BALLO	0	01	0	01	0	0	0	0	0	0	0	0	0	0	0	0	0	0	0	0	0	0
COUNTY TOTALS	6,117	3	6,272	4	3,447	4,279	1	2,260	1,415	1,903	1,803	2	4	1,671	2	1,985	3,748	2,452	5	2,971	2,684	2,888

DARLINGTON COUNTY
VOTES CAST IN GENERAL ELECTION
HELD IN SOUTH CAROLINA NOVEMBER 06, 1990

PRECINCTS	GOVERNOR			LIEUTENANT GOVERNOR			SECRETARY OF STATE			STATE TREASURER		ATTORNEY GENERAL		COMPTROLLER GENERAL			STATE SUPT OF EDUCATION					
	(D) TH HI ET OC HE LL LL	(R) C A M R P B O E L L L	(W) H I R S I C T E - I N	(A) J P O E H E N P L R E S J R	(D) T N H E C O K D O A R E	(R) H M E C R A S T E R	(W) H M I R S I C T E - I N	(D) J C O A H M N P B T E L L	(R) M J I L L M E S	(W) I R S I C T E - I N	(D) P G A R T A T D E Y S L O N J R	(R) B L I L L N D E R	(W) I R S I C T E - I N	(D) M H T E D T L O R O A C I V K I S	(W) I R S I C T E - I N	(D) H E O A R R L I E S E J R	(L) D M A O R V R I R D I S C	(W) I R S I C T E - I N	(D) C W H I A L R L I A M S G S	(R) M B I A E R L B S A E R N A S	(L) J O A H R L E T E	(W) I R S I C T E - I N
ANTIOCH	175	377	0	10	349	208	0	286	236	0	308	203	0	351	0	335	37	0	252	215	10	0
AUBURN	123	63	0	1	147	39	0	135	45	0	145	32	0	152	0	148	14	0	130	49	4	0
BETHEL	31	99	0	3	73	58	0	57	65	0	61	60	0	73	0	73	8	0	52	71	5	0
BLACK CREEK	23	137	0	4	88	67	0	70	75	0	77	65	0	90	0	74	21	0	56	89	7	0
BURNT BRANCH	14	68	0	2	43	36	0	33	47	0	33	38	0	48	0	43	9	0	29	44	4	0
CLYDE	8	88	0	2	44	53	0	35	60	0	39	52	0	43	0	42	5	0	19	76	2	0
DARLINGTON NO 1	27	132	0	7	93	73	0	67	87	0	91	59	0	111	0	104	9	0	64	90	6	0
DARLINGTON NO 2	165	277	0	4	285	144	0	237	166	0	249	126	0	269	0	260	20	0	212	189	11	0
DARLINGTON NO 4	364	90	0	4	396	43	0	370	66	0	387	45	0	399	0	392	14	0	363	74	4	0
DARLINGTON NO 5	421	20	0	8	415	12	0	402	10	0	407	7	0	405	0	401	6	0	394	17	8	0
DOVESVILLE	152	120	0	3	188	73	0	159	93	0	169	80	0	179	0	172	16	0	155	99	3	0
HARTSVILLE NO 1	28	451	0	5	212	267	0	142	317	0	214	232	0	264	0	317	30	0	117	350	6	0
HARTSVILLE 283	19	249	0	3	142	128	0	126	153	0	122	114	0	153	0	148	22	0	65	182	8	0
HARTSVILLE NO 4	47	194	0	8	148	93	0	110	118	0	118	102	0	149	0	151	19	0	96	140	3	0
HARTSVILLE NO 5	99	744	0	3	423	419	0	282	524	0	396	382	0	495	0	484	53	0	265	558	10	0
HARTSVILLE NO 6	708	30	0	5	712	7	0	711	8	0	695	4	0	704	0	693	8	0	700	13	3	0
HARTSVILLE NO 7	13	159	0	3	75	89	0	58	96	0	55	90	0	90	0	81	18	0	50	182	5	0
HARTSVILLE NO 8	103	524	0	13	304	317	0	223	382	0	269	310	0	321	0	293	55	0	189	397	13	0
HIGH HILL	117	164	0	3	166	103	0	164	107	0	170	77	0	180	0	167	10	0	143	109	8	0
INDIAN BRANCH	29	128	0	6	84	74	0	72	75	0	74	65	0	101	0	86	18	0	60	86	7	0
KELLEYTOWN	26	517	0	6	240	304	0	150	370	0	212	280	0	294	0	249	61	0	148	361	14	0
LAKE SWAMP	69	130	0	4	116	79	0	108	83	0	115	64	0	123	0	120	6	0	99	86	5	0
LAMAR NO. 1	133	208	0	3	213	115	0	201	118	0	211	90	0	228	0	224	7	0	183	138	10	0
LAMAR NO. 2	73	154	0	6	131	91	0	107	111	0	120	84	0	136	0	130	14	0	95	121	6	0
LYDIA	87	103	0	1	125	61	0	110	74	0	120	58	0	140	0	135	8	0	91	97	2	0
MECHANICSVILLE	88	141	0	4	136	92	0	119	101	0	119	95	0	134	0	127	11	0	97	121	6	0
MONT CLARE	81	54	0	4	105	33	0	96	41	0	95	31	0	107	0	105	6	0	89	46	4	0
NEWMAN SWAMP	4	67	0	0	43	26	0	36	34	0	39	31	0	47	0	43	5	0	21	47	0	0
NEW MARKET	18	129	0	2	80	70	0	74	72	0	74	66	0	99	0	93	12	0	47	88	8	0
OATES	52	125	0	4	116	61	0	92	82	0	105	55	0	112	0	112	12	0	74	94	4	0
PALMETTO	95	248	0	7	196	161	0	153	197	0	186	157	0	219	0	198	22	0	137	209	8	0
PHILADELPHIA	16	60	0	4	40	40	0	41	37	0	46	29	0	54	0	44	7	0	27	51	1	0
POND HOLLOW	0	52	0	5	23	28	0	12	38	0	17	31	0	29	0	24	6	0	10	40	3	0
SOCIETY HILL	178	116	0	5	223	61	0	216	63	0	212	51	0	223	0	221	14	0	193	80	5	0
SWIFT CREEK	10	113	0	7	58	70	0	38	89	0	63	58	0	81	0	69	15	0	42	82	2	0
DARLINGTON NO 3	130	846	0	16	537	458	0	396	570	0	574	368	0	632	1	617	58	0	341	633	14	0
DARLINGTON NO 6	77	299	0	10	194	185	0	160	202	0	179	152	0	102	0	182	22	0	136	203	10	0
BARRIER FREE	0	0	0	0	0	0	0	0	0	0	0	0	0	0	0	0	0	0	0	0	0	0
ABSENTEE	21	82	1	3	53	53	1	48	57	1	58	49	0	66	1	65	9	0	42	60	6	0
CURBSIDE	0	0	0	0	0	0	0	0	0	0	0	0	0	0	0	0	0	0	0	0	0	0
CHALLENGE BALLO	0	0	0	0	0	0	0	0	0	0	0	0	0	0	0	0	0	0	0	0	0	0
COUNTY TOTALS	3,824	7,558	1	188	7,016	4,291	1	5,903	5,069	1	6,617	3,892	0	7,423	2	7,256	687	0	5,283	5,507	235	0

59

DARLINGTON COUNTY
VOTES CAST IN GENERAL ELECTION
HELD IN SOUTH CAROLINA NOVEMBER 06, 1990

PRECINCTS	ADJUTANT GENERAL			COMM OF AGRICULTURE			U S SENATE			REP IN CONGRESS		HOUSE OF REPRESENTATIVES						PROBATE JUDGE				
	(D)	(R)	(W)	(D)	(R)	(W)	(D)	(R)	(L)	(W)	(A)	(D)	(W)	(D)	(W)	(D)	(W)	(D)	(W)	(D)	(D)	(D)
												DIST NO 006		DIST NO 056		DIST NO 058		DIST NO 062		DIST NO 065		DIST NO 00
ANTIOCH	294	206	01	251	262	01	186	349	6	0	81	389	01	370	0	0	0	0	0	0	0	349
AUBURN	140	35	01	139	37	01	125	52	3	0	91	168	01	76	0	0	0	0	0	0	0	65
BETHEL	57	61	01	42	76	01	32	96	1	0	21	78	01	0	0	67	0	0	0	0	0	61
BLACK CREEK	75	62	01	59	82	01	25	124	7	0	51	88	01	0	0	0	0	0	0	0	94	79
BURNT BRANCH	30	37	01	31	43	01	15	60	2	0	21	50	01	0	0	42	0	0	0	0	35	44
CLYDE	35	56	01	31	62	01	14	84	0	0	11	54	01	0	0	0	0	0	0	0	57	46
DARLINGTON NO 1	89	59	01	57	86	01	37	121	4	0	31	101	01	0	0	108	0	0	0	0	0	98
DARLINGTON NO 2	253	124	01	197	175	01	176	230	6	0	101	293	01	121	1	80	1	0	0	0	0	188
DARLINGTON NO 4	385	44	01	359	72	01	343	88	7	0	41	420	01	0	0	416	0	0	0	0	0	398
DARLINGTON NO 5	398	10	01	396	8	01	382	27	3	0	61	427	01	0	0	420	0	0	0	0	0	399
DOVESVILLE	180	69	01	155	92	01	137	108	6	0	51	189	21	195	1	0	0	0	0	0	0	178
HARTSVILLE NO 1	234	203	01	121	322	01	51	404	8	0	61	271	01	0	0	0	0	0	0	0	343	273
HARTSVILLE 2&3	122	112	01	81	162	01	43	204	11	0	71	159	01	165	0	0	0	0	0	0	0	155
HARTSVILLE NO 4	121	101	01	96	129	01	58	178	5	0	21	162	01	35	0	81	0	0	0	0	59	164
HARTSVILLE NO 5	402	358	01	244	533	01	153	668	8	0	81	484	01	0	0	0	0	0	0	0	591	490
HARTSVILLE NO 6	693	2	01	691	7	01	684	22	7	0	31	717	01	0	0	0	0	0	0	0	719	408
HARTSVILLE NO 7	66	75	01	45	97	01	18	140	8	0	31	95	01	92	0	0	0	0	0	0	0	86
HARTSVILLE NO 8	258	304	01	202	372	01	149	441	13	0	141	352	01	368	0	0	0	0	0	0	0	360
HIGH HILL	172	71	01	139	108	01	123	145	2	0	71	207	01	0	0	205	0	0	0	0	0	201
INDIAN BRANCH	85	58	01	47	93	01	39	119	2	0	31	107	01	74	0	0	0	0	0	0	0	98
KELLEYTOWN	206	280	01	125	371	01	66	461	11	0	101	302	01	0	0	0	0	0	0	0	380	280
LAKE SWAMP	114	64	01	89	92	01	63	122	4	0	81	134	01	0	0	145	0	0	0	0	0	145
LAMAR NO. 1	209	87	01	161	139	01	131	180	10	0	31	220	11	0	0	227	0	0	0	0	0	226
LAMAR NO. 2	119	80	01	86	121	01	74	145	4	0	51	147	01	0	0	159	0	0	0	0	0	149
LYDIA	121	51	01	102	77	01	87	97	2	0	11	133	01	0	0	142	0	0	0	0	0	138
MECHANICSVILLE	119	92	01	91	119	01	81	137	6	0	61	143	01	0	0	144	0	0	0	0	0	142
MONT CLARE	99	33	01	89	41	01	78	53	4	0	21	109	01	75	6	66	0	0	0	0	0	108
NEWMAN SWAMP	33	29	01	17	48	01	13	52	1	0	01	43	01	59	0	58	0	0	0	0	0	59
NEW MARKET	68	66	01	44	97	01	26	121	4	0	11	104	01	107	0	0	0	0	0	0	0	101
OATES	89	62	01	79	82	01	52	117	1	0	71	128	01	0	0	133	0	0	0	0	0	139
PALMETTO	171	165	01	137	210	01	104	246	10	0	41	204	01	0	0	111	0	0	96	0	0	209
PHILADELPHIA	47	28	01	32	41	01	22	59	0	0	21	53	01	0	0	58	0	0	0	0	0	58
POND HOLLOW	19	27	01	9	41	01	10	43	1	0	21	36	01	40	0	0	0	0	0	0	0	34
SOCIETY HILL	207	53	01	191	76	01	175	98	5	0	51	238	01	241	0	0	0	0	0	0	0	216
SWIFT CREEK	70	53	01	42	81	01	26	99	1	0	31	93	01	57	0	39	0	0	0	0	0	89
DARLINGTON NO 3	584	334	01	333	602	01	180	793	9	0	61	600	11	127	0	603	0	0	0	0	0	662
DARLINGTON NO 6	157	159	01	119	203	01	90	273	3	0	91	219	01	115	0	135	0	0	0	0	0	233
BARRIER FREE	0	0	01	0	0	01	0	0	0	0	01	0	01	0	0	0	0	0	0	0	0	0
ABSENTEE	62	41	01	29	76	11	22	80	4	0	01	67	21	28	0	46	0	1	19	0	0	84
CURBSIDE	0	0	01	0	0	01	0	0	0	0	01	0	01	0	0	0	0	0	0	0	0	0
CHALLENGE BALLO	0	0	01	0	0	01	0	0	0	0	01	0	01	0	0	0	0	0	0	0	0	0
COUNTY TOTALS	6,583	3,751	01	5,158	5,355	11	4,090	6,844	189	0	182	7,784	61	2,286	8	3,505	1	97	2,297	7,212		

DARLINGTON COUNTY
 VOTES CAST IN GENERAL ELECTION
 HELD IN SOUTH CAROLINA NOVEMBER 06, 1990

PRECINCTS	COUNTY COUNCIL								COUNTY BOARD OF EDUCATION								REFERENDUM						
	DIST NO 002		DIST NO 004		DIST NO 006		DIST NO 008		DIST NO 002		DIST NO 004		DIST NO 006		DIST NO 008		DIST NO 010		DIST NO 012		DIST NO 016		
	(D)	(W)	(D)	(W)	(D)	(W)	(D)	(W)	(P)	(P)	(W)	(P)	(W)	(P)	(P)	(P)	(W)	(P)	(P)	(P)	(F)	(O)	
ANTIOCH	74	0	0	0	0	288	0	0	0	0	0	0	0	0	0	0	0	0	0	0	65	318	
AUBURN	64	3	0	0	0	0	0	0	0	0	0	0	0	0	0	0	0	0	0	64	111	51	90
BETHEL	0	0	0	0	0	0	0	0	0	0	0	0	0	0	0	0	0	0	0	0	0	19	88
BLACK CREEK	0	0	0	0	0	0	0	0	0	0	0	0	0	0	0	30	116	0	0	0	0	16	101
BURNT BRANCH	0	0	42	0	0	0	0	0	0	0	0	0	0	0	0	10	12	0	0	0	0	10	44
CLYDE	0	0	0	0	0	0	0	0	0	0	0	0	0	0	0	32	60	0	0	0	0	16	67
DARLINGTON NO 1	0	0	0	0	0	0	1	8	26	2	20	0	0	0	0	0	0	0	0	0	0	38	97
DARLINGTON NO 2	0	0	0	0	0	0	0	66	227	0	34	0	0	0	0	0	0	0	0	0	0	43	218
DARLINGTON NO 4	1	0	0	0	0	0	0	0	1	1	145	0	0	0	0	0	0	0	0	0	0	66	105
DARLINGTON NO 5	0	0	0	0	0	0	0	0	2	0	172	0	0	0	0	0	0	0	0	0	0	30	70
DOVESVILLE	165	0	0	0	0	0	0	0	0	0	0	0	0	0	0	0	0	2	20	60	33	186	
HARTSVILLE NO 1	0	0	0	0	0	0	0	0	0	0	0	0	0	0	0	0	0	0	0	0	0	58	330
HARTSVILLE 2&3	0	0	0	46	0	0	0	0	0	0	0	0	0	0	0	0	0	175	58	58	30	182	
HARTSVILLE NO 4	0	0	118	1	81	0	0	0	0	0	0	0	0	1	19	0	0	0	61	37	24	186	
HARTSVILLE NO 5	0	0	0	0	184	0	0	0	0	0	0	0	0	0	0	0	0	0	0	0	103	569	
HARTSVILLE NO 6	0	0	0	0	702	0	0	0	0	0	0	0	0	0	154	0	0	0	0	0	32	585	
HARTSVILLE NO 7	0	0	0	0	0	0	0	0	0	0	0	0	0	0	0	0	0	0	93	59	14	129	
HARTSVILLE NO 8	0	0	0	0	0	317	0	0	0	0	0	0	0	0	0	289	126	0	0	0	75	390	
HIGH HILL	0	0	0	0	0	0	0	58	74	0	0	7	58	0	0	0	0	0	0	0	51	123	
INDIAN BRANCH	0	0	0	0	0	0	0	48	121	0	0	0	0	0	0	0	0	0	0	0	21	95	
KELLEYTOWN	0	0	0	0	0	0	0	0	0	0	0	0	0	0	238	122	0	0	0	0	71	350	
LAKE SHAMP	0	0	0	0	0	0	0	0	0	0	0	62	0	0	0	0	0	0	0	0	28	100	
LAMAR NO. 1	0	0	250	0	0	0	0	0	0	0	0	172	0	0	0	0	0	0	0	0	50	150	
LAMAR NO. 2	0	0	159	0	0	0	0	0	0	0	0	114	0	0	0	0	0	0	0	0	37	97	
LYDIA	0	0	133	0	0	0	0	0	0	0	0	0	0	0	0	0	0	0	0	0	25	99	
MECHANICSVILLE	156	0	0	0	0	0	0	0	0	0	0	0	0	0	0	0	0	0	0	0	34	136	
MONT CLARE	97	0	0	0	0	0	0	0	0	0	0	0	0	0	0	0	0	0	0	0	33	64	
NEWMAN SHAMP	0	0	59	0	0	0	0	0	0	0	0	3	62	0	0	0	0	0	0	0	9	53	
NEW MARKET	0	0	0	0	0	19	0	0	0	0	0	0	0	0	90	66	0	0	0	0	21	125	
OATES	0	0	121	3	0	0	0	0	0	0	0	0	0	0	0	0	0	0	0	0	42	84	
PALMETTO	1	0	0	0	0	0	0	49	53	0	0	0	0	0	0	0	0	0	0	0	77	180	
PHILADELPHIA	0	0	0	0	0	0	0	0	0	0	0	0	0	0	0	0	0	0	0	0	19	30	
POND HOLLOW	0	0	0	0	0	36	0	0	0	0	0	0	0	0	0	0	0	0	0	0	2	38	
SOCIETY HILL	201	0	0	0	0	0	0	0	0	0	0	0	0	0	0	0	0	0	0	0	34	96	
SWIFT CREEK	0	0	0	0	0	0	0	3	14	0	0	0	0	0	0	0	0	0	54	19	25	66	
DARLINGTON NO 3	0	0	0	0	0	0	0	0	0	0	0	0	0	0	0	0	0	0	0	0	215	537	
DARLINGTON NO 6	3	0	0	0	0	0	0	0	0	0	0	0	0	0	0	0	0	0	3	12	68	212	
BARRIER FREE	0	0	0	0	0	0	0	0	0	0	0	0	0	0	0	0	0	0	0	0	0	0	
ABSENTEE	6	0	7	0	5	9	0	0	5	0	4	6	0	0	11	8	0	5	2	2	25	79	
CURBSIDE	0	0	0	0	0	0	0	0	0	0	0	0	0	0	0	0	0	0	0	0	0	0	
CHALLENGE BALLO	0	0	0	0	0	0	0	0	0	0	0	0	0	0	0	0	0	0	0	0	0	0	
COUNTY TOTALS	748	5	889	4	1,018	669	1	232	523	3	375	10	474	1	173	700	510	2	455	358	1,610	6,469	

187

DARLINGTON COUNTY
 VOTES CAST IN GENERAL ELECTION
 HELD IN SOUTH CAROLINA NOVEMBER 06, 1990

PRECINCTS	CO SOIL WATER COMM			
	DIST NO 00			
	(W)	(P)	(P)	(P)
	H W	C	D	K
	I R	J A	T E	W I
	S I	O T	H W	R
	C T	H O	E I	W V
	E	N E	R T	E
	-		O T	N
	I	M	N	J
	N		L R	R
ANTIOCH	0	101	122	130
AUBURN	0	27	43	51
BETHEL	0	33	39	43
BLACK CREEK	0	60	32	49
BURNT BRANCH	0	28	25	27
CLYDE	0	48	34	47
DARLINGTON NO 1	0	28	51	42
DARLINGTON NO 2	1	35	101	110
DARLINGTON NO 4	0	39	76	68
DARLINGTON NO 5	0	26	40	43
DOVESVILLE	0	45	55	94
HARTSVILLE NO 1	0	136	139	173
HARTSVILLE 283	0	58	70	79
HARTSVILLE NO 4	0	75	62	68
HARTSVILLE NO 5	0	254	227	266
HARTSVILLE NO 6	0	26	174	35
HARTSVILLE NO 7	0	46	47	27
HARTSVILLE NO 8	0	168	158	196
HIGH HILL	0	48	125	52
INDIAN BRANCH	0	34	55	51
KELLEYTOWN	0	204	119	141
LAKE SWAMP	0	32	75	38
LAMAR NO. 1	0	50	66	62
LAMAR NO. 2	0	27	49	31
LYDIA	0	30	52	24
MECHANICSVILLE	0	35	63	60
MONT CLARE	0	25	34	37
NEWMAN SWAMP	0	12	21	36
NEW MARKET	0	36	47	79
OATES	0	51	63	47
PALMETTO	0	70	95	86
PHILADELPHIA	0	15	25	19
POND HOLLOW	0	19	18	19
SOCIETY HILL	0	32	35	35
SHIFT CREEK	0	27	44	44
DARLINGTON NO 3	0	178	356	313
DARLINGTON NO 6	0	86	102	102
BARRIER FREE	0	0	0	0
ABSENTEE	0	56	62	58
CURBSIDE	0	0	0	0
CHALLENGE BALLO	0	0	0	0
COUNTY TOTALS	1	2,500	3,001	2,882

88

DILLON COUNTY
 VOTES CAST IN GENERAL ELECTION
 HELD IN SOUTH CAROLINA NOVEMBER 06, 1990

	GOVERNOR			LIEUTENANT GOVERNOR			SECRETARY OF STATE			STATE TREASURER			ATTORNEY GENERAL		COMPTROLLER GENERAL			STATE SUPT OF EDUCATION				
	(D)	(R)	(W)	(A)	(D)	(R)	(W)	(D)	(R)	(W)	(D)	(R)	(W)	(D)	(W)	(L)	(W)	(D)	(R)	(L)	(W)	
	TH	HC	HW	JP	NT	HM	MW	JC	MM	MM	BP	BL	MW	DM	MW	DM	MW	CW	HN	LH	MW	
	HI	CA	IR	JOE	NH	EC	IR	OA	JL	IR	GA	LI	IR	VR	SI	AO	IR	HI	BI	OA	IR	
	ET	AM	SI	HE	IE	CM	SI	HM	IL	SI	RT	LN	SI	VR	SI	VR	SI	AL	AE	HR	SI	
	OC	RP	CT	HP	CO	RA	CT	NP	ME	CT	AT	LD	CT	IR	RR	IR	CT	RL	RL	HL	CT	
	HE	RB	E	RES	KD	YR	E	B	S	E	DE	LE	E	DI	ES	DI	E	LI	BS	NR	E	
	ELL	OELL	I	RE	ARE	TER	I	TEL		I	YR	R	I	IS	ES	C	I	IA	ARN	TE	I	
	L	LL	N				N	L		N	LO		N	S			N	ES	A		N	
		AJR		JR							JR							G	S			
PRECINCTS																						
EAST DILLON	143	911	0	61	690	388	01	499	547	01	641	369	01	736	01	736	39	01	457	577	6	01
WEST DILLON	279	236	0	01	413	97	01	375	131	01	404	90	01	422	01	421	15	01	345	157	5	01
SOUTH DILLON	306	213	0	41	482	85	01	389	109	01	413	90	01	433	01	428	6	01	362	120	12	01
LATTA	267	445	0	41	443	212	01	417	272	01	498	179	01	643	01	531	25	01	368	310	9	01
NEW HOLLY	32	46	0	01	56	21	01	49	25	01	50	25	01	55	01	52	3	01	47	21	2	01
LAKE VIEW	177	336	0	91	367	128	01	332	156	01	354	114	01	382	01	375	13	01	306	176	6	01
KEMPER	25	76	0	21	76	28	01	57	41	01	64	30	01	63	01	78	4	01	56	42	2	01
GADDY'S MILL	15	58	0	11	45	27	01	42	28	01	51	22	01	58	01	59	0	01	37	34	0	01
MT. CALVERY	214	162	0	21	306	70	01	284	85	01	297	62	01	328	01	313	34	01	281	90	4	01
BERMUDA	63	53	0	21	94	24	01	88	35	01	92	32	01	103	01	100	2	01	84	0	0	01
PLEASANT HILL	21	83	0	01	86	18	01	75	26	01	85	16	01	93	01	93	2	01	65	37	0	01
HAMER	189	196	0	61	306	74	01	257	111	01	290	68	01	323	01	306	16	01	253	109	4	01
OAKLAND	70	74	0	41	111	32	01	101	32	01	97	29	01	106	01	104	4	01	86	43	0	01
CAROLINA	15	40	0	01	44	11	01	32	21	01	41	9	01	41	01	41	0	01	25	26	1	01
LITTLE ROCK	137	125	0	41	175	63	01	165	75	01	169	61	01	180	01	177	5	01	157	72	4	01
MINTURN	30	31	0	21	53	14	01	39	24	01	47	17	01	49	01	48	2	01	39	24	0	01
OAK GROVE	26	106	0	31	98	44	01	79	64	01	90	45	01	98	01	94	12	01	66	63	4	01
MANNING	21	71	0	21	68	18	01	52	35	01	60	25	01	68	01	66	3	01	44	36	0	01
FLOYDALE	77	141	0	41	165	67	01	124	102	01	150	67	01	160	01	161	12	01	120	97	3	01
FOLK	71	117	0	01	153	34	01	130	54	01	141	40	01	154	01	155	0	01	124	57	3	01
BARRIER FREE	0	0	0	01	0	0	01	0	0	01	0	0	01	0	01	0	0	01	0	0	0	01
ABSENTEE	23	90	0	11	74	39	01	67	43	01	75	34	01	87	01	85	4	01	60	51	1	01
CURBSIDE	0	0	0	01	0	0	01	0	0	01	0	0	01	0	01	0	0	01	0	0	0	01
CHALLENGE BALLO	0	0	0	01	0	0	01	0	0	01	0	0	01	0	01	0	0	01	0	0	0	01
COUNTY TOTALS	2,201	3,610	0	581	4,307	1,494	01	3,653	2,016	01	4,109	1,424	01	4,604	01	4,423	203	01	3,382	2,142	68	01

188

DILLON COUNTY
 VOTES CAST IN GENERAL ELECTION
 HELD IN SOUTH CAROLINA NOVEMBER 06, 1990

100

PRECINCTS	ADJUTANT GENERAL			COMM OF AGRICULTURE			U S SENATE				REP IN CONG	HOUSE OF REPRESENTATIVES			PROBATE JUDGE	COUNTY AUDITOR	COUNTY TREAS	COUNTY COUNCIL							
	(D)	(R)	(W)	(D)	(R)	(W)	(D)	(R)	(L)	(W)	(A)	(D)	(D)	(R)	(D)	(R)	(D)	(D)	(D)	(R)	(D)	(R)	(D)		
	M	T	H	T	L	M	B	S	W	M	T	K	E	H	R	S	P	G	D	S	T	W			
	E	H	I	O	E	I	O	H	I	A	R	M	D	A	A	L	M	F	N	E	O	K	H		
	S	R	S	R	L	R	B	T	R	E	A	N	A	H	R	I	A	R	R	L	N	T	J		
	T	C	C	M	S	S	N	U	L	I	O	R	I	C	Y	D	N	E	O	R	R	O	A		
	O	H	I	D	A	I	N	R	F	O	I	O	T	K	O	D	E	Y	L	N	T	N	S		
	N	A	N	R	H	I	G	O	A	S	N	I	H	S	O	A	T	M	I	O	M	H	E		
	M	X	I	A	A	N	H	M	M	C	N	H	L	L	R	Y	O	S	N	S	R	E	E		
	T		N	H																					
EAST DILLON	671	358	01	342	663	01	189	857	9	0	71	808	731	351	01	692	393	869	890	0	0	704	376	01	
WEST DILLON	387	98	01	330	161	01	279	218	3	0	51	460	415	110	01	420	146	455	466	20	6	0	0	179	
SOUTH DILLON	399	73	01	346	145	01	314	189	5	0	31	515	450	107	01	451	116	477	481	0	0	199	58	48	
LATTA	476	194	01	340	352	01	273	414	11	0	41	569	0	0	425	553	173	619	653	0	0	0	0	01	
NEW HOLLY	49	22	01	34	37	01	33	41	0	0	01	63	11	9	52	55	34	64	65	0	0	0	0	84	
LAKE VIEW	316	148	01	250	227	01	205	284	4	0	21	386	390	102	01	387	119	436	452	0	0	0	0	01	
KEMPER	61	33	01	43	56	01	26	73	1	0	21	87	73	27	01	70	34	85	86	0	0	0	0	01	
GADDY'S MILL	49	22	01	19	52	01	17	56	0	0	01	55	50	20	01	54	16	58	58	0	0	0	0	01	
MT. CALVERY	282	81	01	234	130	01	219	152	1	0	11	335	309	73	01	286	100	331	338	0	0	0	0	01	
BERMUDA	89	31	01	74	42	01	72	46	1	0	01	101	94	31	01	91	35	100	99	0	0	0	0	01	
PLEASANT HILL	83	17	01	37	65	01	23	80	0	0	11	91	81	21	01	78	24	99	101	0	0	0	0	01	
HAMER	286	74	01	235	129	01	198	176	6	0	21	330	315	96	01	283	139	346	359	387	47	0	0	01	
OAKLAND	102	27	01	81	48	01	70	60	4	0	61	127	120	29	01	126	30	121	127	124	33	0	0	01	
CAROLINA	37	11	01	24	29	01	18	32	0	0	01	51	37	11	01	57	7	50	53	43	24	0	0	01	
LITTLE ROCK	169	61	01	146	86	01	124	109	1	0	41	195	184	63	01	178	74	196	204	125	145	0	0	01	
MINTURN	47	17	01	37	26	01	35	28	0	0	01	58	49	21	01	57	18	60	62	0	0	0	0	66	
OAK GROVE	82	46	01	59	78	01	35	102	2	0	11	105	0	0	119	110	39	124	124	0	0	0	0	107	
HANNING	52	27	01	25	54	01	18	71	1	0	01	80	71	22	01	55	44	75	78	0	0	0	0	01	
FLOYDALE	150	71	01	102	120	01	80	143	1	0	11	171	156	72	01	160	68	179	186	0	0	0	0	01	
FOLK	130	44	01	92	88	01	74	110	0	0	01	163	156	31	01	160	32	173	177	0	0	0	0	01	
BARRIER FREE	0	0	01	0	0	01	0	0	0	0	01	0	0	0	01	0	0	0	0	0	0	0	0	01	
ABSENTEE	80	30	01	40	67	01	30	80	1	0	11	90	68	36	01	75	38	94	95	6	4	51	11	61	
CURBSIDE	0	0	01	0	0	01	0	0	0	0	01	0	0	0	01	0	0	0	0	0	0	0	0	01	
CHALLENGE BALLO	0	0	01	0	0	01	0	0	0	0	01	0	0	0	01	0	0	0	0	0	0	0	0	0	01
COUNTY TOTALS	3,997	1,485	01	2,890	2,655	01	2,332	3,321	51	0	401	4,840	3,760	1,232	804	4,398	1,679	5,011	5,154	705	259	954	445	490	

DILLON COUNTY
 VOTES CAST IN GENERAL ELECTION
 HELD IN SOUTH CAROLINA NOVEMBER 06, 1990

PRECINCTS	REFERENDUM		CO SOIL WATER COMM		
	DIST NO 017		DIST NO 00		
	(F)	(O)	(P)	(P)	(P)
	M I	NO	EA	MS	NR
	ON	NP	EL	JM	NO
	IF	OP	AF	AI	EO
	A	OS	RO	MT	AE
	V	IS	LR	IH	LR
	OR	ED	DE		LS
	R		R	E	
EAST DILLON	574	513	373	359	355
WEST DILLON	192	361	116	99	115
SOUTH DILLON	200	315	13	14	15
LATTA	349	363	155	156	167
NEW HOLLY	30	47	26	14	16
LAKE VIEW	46	465	490	505	476
KEMPER	45	56	32	34	54
GADDY'S MILL	29	44	31	25	25
MT. CALVERY	218	121	309	309	309
BERHUDA	40	83	98	98	98
PLEASANT HILL	72	33	71	72	74
HAMER	163	259	85	78	83
OAKLAND	81	70	33	33	33
CAROLINA	38	20	53	50	50
LITTLE ROCK	122	135	50	53	54
MINTURN	32	39	21	20	20
OAK GROVE	58	88	44	39	41
MANNING	39	59	35	32	34
FLOYDALE	63	164	175	175	175
FOLK	59	138	106	108	131
BARRIER FREE	0	0	0	0	0
ABSENTEE	44	67	50	45	47
CURBSIDE	0	0	0	0	0
CHALLENGE BALLO	0	0	0	0	0
COUNTY TOTALS	2,494	3,440	2,366	2,318	2,372

101

DORCHESTER COUNTY
VOTES CAST IN GENERAL ELECTION
HELD IN SOUTH CAROLINA NOVEMBER 06, 1990

PRECINCTS	GOVERNOR			LIEUTENANT GOVERNOR			SECRETARY OF STATE			STATE TREASURER			ATTORNEY GENERAL			COMPTROLLER GENERAL			STATE SUPT OF EDUCATION			
	(D)	(R)	(W)	(A)	(D)	(R)	(W)	(D)	(R)	(W)	(D)	(R)	(W)	(D)	(R)	(W)	(D)	(R)	(W)	(D)	(R)	(W)
ROSVILLE	504	300	0	91	439	159	01	387	187	01	441	124	01	478	01	469	11	01	392	182	2	01
ST. GEORGE NO 2	31	279	0	51	191	123	01	121	181	01	170	128	01	218	01	210	10	01	114	187	4	01
ST. GEORGE NO 1	390	331	0	71	550	157	01	493	211	01	547	144	01	601	01	590	15	01	486	218	3	01
GROVER NO 1	113	143	0	01	166	87	01	149	98	01	179	63	01	202	01	201	6	01	154	95	0	01
REEVESVILLE	229	248	1	81	330	147	01	291	177	01	319	141	01	362	01	358	15	01	293	178	4	01
HARLEYVILLE	96	231	0	31	198	110	01	160	142	01	192	111	01	234	01	222	15	01	139	173	3	01
FOUR HOLE	174	189	0	41	250	104	01	226	131	01	255	96	01	297	01	284	16	01	206	144	2	01
GROVER NO 3	34	32	0	31	54	13	01	47	20	01	51	14	01	48	01	49	1	01	40	23	0	01
ROSSES	134	152	0	41	174	97	01	165	108	01	172	89	01	214	01	206	9	01	159	101	3	01
RIDGEVILLE	309	267	0	51	384	178	01	352	206	01	386	170	01	432	01	417	19	01	353	207	2	01
GIVHANS	245	158	0	91	286	111	01	284	117	01	287	105	01	332	11	320	19	01	272	117	7	01
DELEMARS	166	3	0	01	169	1	01	168	2	01	169	1	01	169	01	169	0	01	166	3	0	01
SAUL DAM	13	61	0	01	36	34	01	30	40	01	39	33	01	54	11	50	5	01	36	37	0	01
COASTAL	103	637	5	351	292	470	01	208	553	01	266	483	01	514	21	436	111	11	161	588	22	11
TROLLEY	97	582	2	121	263	416	01	172	490	01	227	432	01	416	01	367	57	11	156	500	11	11
TRANQUIL	43	351	0	61	144	245	01	102	284	11	130	251	01	241	11	211	42	01	83	301	11	01
BEECH HILL	33	149	0	71	74	106	01	53	130	01	66	116	01	115	01	102	20	01	42	135	6	01
FLOWERTOWN	74	210	2	71	130	145	01	113	169	01	138	142	01	205	11	179	28	11	103	174	6	01
KNIGHTSVILLE	141	497	1	151	323	307	01	260	375	01	296	329	01	447	31	387	69	11	230	386	16	01
CLEHSON	92	326	0	101	193	230	01	150	273	01	183	232	01	281	11	254	42	01	138	284	7	01
GERMAN TOWN	75	237	1	131	159	154	01	113	199	01	154	158	01	227	11	207	24	01	110	204	5	01
GREENHAVE	75	254	1	161	148	182	01	111	218	01	124	203	01	228	11	211	36	11	101	226	8	01
NEWINGTON	59	708	5	161	296	473	01	168	589	11	261	494	11	477	51	430	69	11	157	600	9	01
CAROLINA	304	123	3	31	346	62	01	317	80	01	334	63	01	356	01	346	14	01	311	92	4	01
DORCHESTER	85	682	10	141	321	448	01	214	552	01	320	437	11	480	01	446	58	01	203	560	8	01
GREGG	174	1,022	1	321	417	787	31	279	915	01	384	784	01	686	21	614	92	11	211	964	13	01
ASHBOROUGH	63	710	13	221	267	521	01	151	645	01	231	551	01	441	31	386	80	11	131	646	13	01
STALLSVILLE	39	413	4	111	192	265	01	98	349	11	161	285	01	276	11	250	38	11	100	349	6	01
INDIAN FIELD	425	221	0	31	527	108	01	493	145	01	517	110	01	551	11	549	9	01	471	158	1	01
SPANN	61	370	1	131	188	241	01	128	302	01	177	253	01	306	11	277	41	01	111	322	7	01
NORTH SUMMERVIL	76	383	0	131	217	243	01	152	291	01	204	245	01	298	01	267	36	01	118	333	12	01
TUPPERWAY	65	536	3	151	233	372	01	161	436	01	224	370	01	391	11	358	59	11	132	467	11	01
IRONGATE	60	551	2	181	222	402	01	130	495	11	188	424	01	367	31	321	70	11	102	509	18	11
BARRIER FREE	0	0	0	01	0	0	01	0	0	01	0	0	01	0	01	0	0	01	0	0	0	01
ABSENTEE	59	246	1	71	146	162	01	109	196	01	149	162	01	173	01	159	21	01	109	187	7	01
CURBSIDE	10	13	10	01	13	8	01	10	14	01	15	7	11	14	01	14	0	11	11	11	0	01
CHALLENGE BALLO	8	9	0	01	7	10	01	6	12	01	8	9	01	13	01	12	0	01	7	11	0	01
COUNTY TOTALS	4,459	11,624	66	3431	8,343	7,658	31	6,571	9,332	41	7,964	7,759	31	11,144	291	10,328	1,157	121	6,108	9,672	231	31

261

DORCHESTER COUNTY
 VOTES CAST IN GENERAL ELECTION
 HELD IN SOUTH CAROLINA NOVEMBER 06, 1990

PRECINCTS	ADJUTANT GENERAL			COMM OF AGRICULTURE			U S SENATE					REPRESENTATIVE IN CONGRESS			HOUSE OF REPRESENTATIVES										
	(D)	(R)	(W)	(D)	(R)	(W)	(D)	(R)	(L)	(W)	(A)	(D)	(R)	(W)	DIST NO 001		DIST NO 092		DIST NO 097		DIST NO 098		DIST NO 113		
															EP	UL	(R)	(W)	(D)	(R)	(L)	(W)	(D)	(R)	
ROSVILLE	461	108	01	334	230	01	293	300	1	0	11:	286	308	01	0	0	530	79	0	0	0	0	0	0	0
ST. GEORGE NO 2	172	125	01	73	225	01	38	271	0	0	5:	44	267	01	0	0	239	80	0	0	0	0	0	0	0
ST. GEORGE NO 1	554	135	01	435	259	01	384	326	3	0	6:	379	333	01	0	0	644	87	0	0	0	0	0	0	0
GROVER NO 1	174	68	01	132	116	01	112	135	0	0	4:	114	144	01	0	0	212	47	0	0	0	0	0	0	0
REEVESVILLE	320	132	01	273	189	01	232	240	3	0	5:	240	238	01	0	0	387	99	0	0	0	0	0	0	0
HARLEYVILLE	193	112	01	133	166	01	99	215	0	0	3:	97	218	01	0	0	265	61	0	0	0	0	0	0	0
FOUR HOLE	257	93	01	202	150	01	185	169	3	0	4:	178	163	01	0	0	314	52	0	0	0	0	0	0	0
GROVER NO 3	47	16	01	37	26	01	33	34	0	0	1:	33	35	01	0	0	52	14	0	0	0	0	0	0	0
ROSSSES	175	85	01	142	121	01	124	147	3	0	5:	125	154	01	0	0	240	47	0	0	0	0	0	0	0
RIDGEVILLE	384	163	01	326	216	01	291	268	1	0	5:	291	266	01	0	0	421	149	0	0	0	0	0	0	0
GIVHANS	294	96	01	266	130	01	245	145	5	0	7:	245	153	01	0	0	308	96	0	0	0	0	0	0	0
DELEMARS	168	1	01	165	5	01	164	5	0	0	0:	163	5	01	0	0	168	1	0	0	0	0	0	0	0
SAUL DAM	40	33	01	28	43	01	13	60	0	0	0:	21	51	01	0	0	42	32	0	0	0	0	0	0	0
COASTAL	274	471	01	200	546	01	153	595	10	1	18:	144	633	11	0	0	0	0	0	478	20	235	0	0	0
TROLLEY	227	406	01	161	480	01	124	520	12	0	18:	117	560	11	0	0	0	0	0	464	27	155	0	0	0
TRANQUIL	135	243	01	87	293	01	59	319	11	0	10:	54	343	01	0	0	203	196	5	0	0	0	0	0	0
BEECH HILL	59	121	01	43	136	01	33	140	2	0	9:	42	144	01	0	0	49	66	1	51	2	11	0	0	0
FLOHERTOWN	132	143	01	95	178	01	73	201	4	0	8:	72	213	01	81	2	14	15	0	90	12	34	0	0	0
KNIGHTSVILLE	299	313	01	210	405	01	152	462	12	2	22:	153	486	11	0	0	334	307	4	0	0	0	0	0	0
CLEMSON	188	225	01	130	282	01	106	294	9	0	14:	105	327	01	325	2	0	0	0	0	0	0	0	0	0
GERMAN TOWN	148	161	01	108	201	01	78	228	6	1	5:	87	231	01	139	6	0	0	0	73	5	44	0	0	0
GREENHAY	144	176	01	103	222	01	78	248	7	0	11:	76	265	11	0	0	0	0	0	190	24	79	0	0	0
NEWINGTON	280	463	01	123	622	2:	87	649	18	1	18:	92	681	4:	0	0	0	0	0	403	30	319	0	0	0
CAROLINA	322	66	01	304	91	01	278	125	8	1	6:	272	135	2:	0	0	0	0	0	111	23	204	0	0	0
DORCHESTER	321	418	01	163	574	01	111	645	11	3	12:	108	650	7:	0	0	0	0	0	297	22	429	0	0	0
GREGO	379	762	01	252	891	01	225	949	29	1	20:	223	1,008	0:	0	0	409	796	7	0	0	0	0	0	0
ASHBOROUGH	231	526	01	131	629	01	124	662	16	2	11:	133	674	2:	0	0	0	4	1	521	33	203	0	0	0
STALLSVILLE	148	278	01	94	338	01	70	375	8	0	8:	66	400	1:	0	0	0	0	0	258	22	167	0	0	0
INDIAN FIELD	519	108	01	451	172	01	426	210	1	0	5:	434	208	01	0	0	584	76	0	0	0	0	0	0	
SPANN	185	234	01	117	307	01	72	349	9	0	13:	70	369	3:	0	0	0	0	0	201	17	201	0	0	0
NORTH SUMMERVIL	202	241	01	127	321	01	82	355	11	0	16:	84	369	2:	0	0	0	0	0	198	26	196	0	0	0
TUPPERHAY	222	360	01	124	466	01	107	481	19	0	16:	104	511	1:	517	17	0	0	0	0	0	0	0	0	0
IRONGATE	181	413	01	144	457	01	104	502	13	3	14:	99	541	0:	0	0	0	0	0	468	31	108	0	0	0
BARRIER FREE	0	0	01	0	0	01	0	0	0	0	0:	0	0	0:	0	0	0	0	0	0	0	0	0	0	0
ABSENTEE	157	153	01	86	210	01	76	222	6	0	2:	76	228	01	17	0	86	50	0	86	7	58	0	0	0
CURBSIDE	14	7	01	10	10	01	10	12	0	3	0:	10	12	7:	1	0	10	3	0	6	0	12	0	0	0
CHALLENGE BALLO	7	10	01	6	11	01	6	11	0	0	0:	6	11	0:	3	0	0	2	0	6	0	10	0	0	0
COUNTY TOTALS	7,993	7,465	01	5,815	9,720	2:	4,847	10,869	241	18	312:	4,843	11,362	33:	1,081	27	5,511	2,359	18	3,901	301	2,465	0	0	01

367

DORCHESTER COUNTY
 VOTES CAST IN GENERAL ELECTION
 HELD IN SOUTH CAROLINA NOVEMBER 06, 1990

PRECINCTS	COUNTY COUNCIL								COUNTY BOARD OF EDUCATION								REFERENDUM				
	DIST NO 001		DIST NO 002		DIST NO 003		DIST NO 004		DIST NO 002								DIST NO 010				
	(D) WA LI E R I C H A R D	(R) B H I L L S	(W) H I R S I C T E - I N	(R) H B H L T L L E Y	(W) H I R S I C T E - I N	(D) H K A E G N O E N T H R	(R) H B I R K O E Z	(R) C B O E L N E	(W) H I R S I C T E - I N	(H) H I R S I C T E - I N	(P) H A U D C A K M E N E F U S S	(P) H B Y E E R R L S I N J R G	(P) B C I R O D S I B E Y R J R	(P) C F H E A R R L A E N S T I	(P) J H A A C R K R I V S O N	(P) A J L E L A E N N C	(P) R C I A C L K L	(P) S T A T A H L O I M S A B S U R J V T	(P) Z H A I C L H L A S R Y T	(F) N I O N I F A V O R	(O) N O P P O S I T I O N E D
ROSINVILLE	316	286	1	0	0	0	0	0	0	0	0	0	0	0	0	0	0	0	0	117	235
ST. GEORGE NO 2	43	274	0	0	0	0	0	0	0	0	0	0	0	0	0	0	0	0	0	94	172
ST. GEORGE NO 1	412	313	0	0	0	0	0	0	0	0	0	0	0	0	0	0	0	0	0	122	303
GROVER NO 1	129	129	0	0	0	0	0	0	0	0	0	0	0	0	0	0	0	0	0	67	140
REEVESVILLE	256	250	0	0	0	0	0	0	0	0	0	0	0	0	0	0	0	0	0	78	194
HARLEVILLE	0	0	0	0	0	242	69	0	0	0	0	0	0	0	0	0	0	0	0	91	154
FOUR HOLE	0	0	0	0	0	285	78	0	0	0	0	0	0	0	0	0	0	0	0	75	149
GROVER NO 3	0	0	0	0	0	45	21	0	0	0	0	0	0	0	0	0	0	0	0	11	40
ROSSES	0	0	0	0	0	218	66	0	0	0	0	0	0	0	0	0	0	0	0	63	102
RIDGEVILLE	0	0	0	0	0	251	259	0	0	0	0	1	0	0	1	1	0	1	0	97	358
GIVHANS	0	0	0	0	0	301	101	0	0	0	140	110	33	63	95	92	93	59	93	73	197
DELEHARS	0	0	0	0	0	167	2	0	0	0	164	30	7	7	157	5	6	25	8	21	148
SAUL DAM	0	0	0	0	0	43	29	0	0	0	62	37	14	4	22	22	7	33	3	23	37
COASTAL	0	0	0	658	13	0	0	0	0	5	214	376	226	147	181	364	194	289	185	225	487
TROLLEY	0	0	0	587	7	0	0	0	0	7	172	341	152	133	156	310	196	227	266	229	410
TRANQUIL	0	0	0	338	3	0	0	0	0	1	137	205	102	99	95	169	97	165	78	107	272
BEECH HILL	0	0	0	0	0	0	0	0	0	1	61	96	51	30	43	88	54	78	36	57	124
FLOWERTOWN	0	0	0	0	0	0	0	0	0	2	81	139	77	51	71	126	73	105	66	73	192
KNIGHTSVILLE	0	0	0	0	0	0	0	0	0	3	184	353	162	82	176	251	162	294	97	207	380
CLEMSON	0	0	0	0	0	0	0	0	0	3	183	213	92	72	120	181	102	181	93	118	276
GERMAN TOWN	0	0	0	0	0	0	0	0	0	3	79	177	70	41	107	139	80	136	61	107	172
GREENHAVE	0	0	0	0	0	0	0	0	0	3	96	145	76	66	60	149	113	157	89	87	217
NEWINGTON	0	0	0	0	0	0	0	0	0	11	182	443	141	143	286	381	257	319	255	304	427
CAROLINA	0	0	0	0	0	0	0	0	0	2	49	123	56	37	99	102	42	108	46	92	141
DORCHESTER	0	0	0	0	0	0	0	0	0	11	164	498	124	94	368	357	198	312	307	309	386
GREGG	0	0	0	0	0	0	0	1,028	2	0	295	559	256	251	233	536	212	383	331	404	754
ASHBOROUGH	0	0	0	0	0	0	0	706	6	3	227	406	159	141	212	377	179	288	294	259	485
STALLSVILLE	0	0	0	0	0	0	0	391	4	5	111	256	112	79	145	232	103	191	140	169	262
INDIAN FIELD	457	197	0	0	0	0	0	553	1	0	0	0	0	0	0	0	0	0	0	97	184
SPANN	0	0	0	0	0	0	0	0	0	7	121	227	108	80	137	203	143	166	137	145	251
NORTH SUMMERVIL	0	0	0	0	0	0	0	0	0	6	92	259	82	54	135	193	117	177	71	132	245
TUPPERWAY	0	0	0	0	0	0	0	0	0	0	177	358	144	118	175	317	205	282	142	232	361
IRONGATE	0	0	0	0	0	0	0	0	0	4	185	319	150	115	155	312	172	215	182	207	400
BARRIER FREE	0	0	0	0	0	0	0	0	0	0	0	0	0	0	0	0	0	0	0	0	0
ABSENTEE	41	36	0	24	1	20	4	69	1	0	64	117	47	52	76	94	44	82	76	190	121
CURBSIDE	3	0	0	2	0	5	1	1	0	3	0	3	0	2	2	2	0	3	1	3	6
CHALLENGE BALLO	0	0	0	0	0	0	0	2	0	0	3	10	2	2	2	7	3	7	1	7	10
COUNTY TOTALS	1,657	1,465	1	1,609	24	1,577	630	2,750	141	77	3,165	5,801	2,505	1,931	3,277	5,013	2,851	4,319	3,024	4,692	8,772

DORCHESTER COUNTY
 VOTES CAST IN GENERAL ELECTION
 HELD IN SOUTH CAROLINA NOVEMBER 06, 1990

PRECINCTS	CO SOIL WATER COMM			
	DIST NO 00			
	(H) M I S C T E - I M	(P) W C A L J T E E R R O S M E	(P) R D E L O E U V G E L S A S A	(P) S M A L T I O S L B M U M A R Y N Y
ROSINVILLE	0	172	208	138
ST. GEORGE NO 2	0	181	181	141
ST. GEORGE NO 1	0	191	183	138
GROVER NO 1	0	95	97	80
REEVESVILLE	1	147	183	129
HARLEYVILLE	0	110	115	95
FOUR HOLE	0	104	111	97
GROVER NO 3	0	28	17	9
ROSSES	0	85	97	80
RIDGEVILLE	0	129	138	145
GIVHANS	0	102	118	121
DELEMARS	0	52	54	93
SAUL DAM	0	37	44	39
COASTAL	2	381	434	406
TROLLEY	2	326	366	375
TRANQUIL	0	198	237	211
BEECH HILL	1	89	97	102
FLOWERTOWN	0	142	154	168
KNIGHTSVILLE	0	325	358	373
CLEMSON	0	186	212	236
GERMAN TOWN	1	146	163	186
GREENHAVE	2	163	174	185
NEWINGTON	4	390	415	476
CAROLINA	1	99	112	130
DORCHESTER	1	338	345	491
GREGG	0	576	634	616
ASHBOROUGH	1	390	447	440
STALLSVILLE	3	229	251	256
INDIAN FIELD	0	119	137	97
SPANN	3	224	212	275
NORTH SUMMERVIL	3	195	205	246
TUPPERWAY	1	323	359	372
IRONGATE	2	329	358	343
BARRIER FREE	0	0	0	0
ABSENTEE	1	161	157	157
CURBSIDE	2	3	1	0
CHALLENGE BALLO	0	6	10	9
COUNTY TOTALS	31	6,771	7,384	7,455

EDGEFIELD COUNTY
 VOTES CAST IN GENERAL ELECTION
 HELD IN SOUTH CAROLINA NOVEMBER 06, 1990

PRECINCTS	GOVERNOR			LIEUTENANT GOVERNOR			SECRETARY OF STATE			STATE TREASURER			ATTORNEY GENERAL		COMPTROLLER GENERAL			STATE SUPT OF EDUCATION				
	(D) T M H E T O C H E L L	(R) C A M P R B O L L	(W) M R I R S T C E - I N	(A) J P O E H P L E S	(D) N H I E C O D O R E	(R) H E C N R A Y S T E R	(W) M H I R S T C E - I N	(D) J C O A H M P D T E L	(R) M H J L I L M E S	(W) I R S T C E - I N	(D) P A G A R T A T D E Y R L O M	(R) B L I I L N L D E R	(W) M W I R S T C E - I N	(D) M M I R S T C E - I N	(W) M M I R S T C E - I N	(D) D M A O V R I R D I S	(L) M W I R S T C E - I N	(W) M W I R S T C E - I N	(D) C M H I A L L I A H M S	(R) N B I O A R L B S A R N	(L) J H O A H R N L E T E	(W) M M I R S T C E - I N
EDGEFIELD NO. 1	135	356	0	0	271	106	0	255	204	0	260	105	0	360	1	344	16	0	214	250	3	0
EDGEFIELD NO. 2	241	295	0	6	354	157	0	352	161	0	354	144	0	441	0	436	14	0	291	216	4	0
KENDALL	51	133	0	3	104	65	0	133	82	0	100	67	0	140	0	128	5	0	80	96	1	0
JOHNSTON NO. 1	273	230	1	4	361	123	0	352	140	0	368	113	0	411	0	411	18	0	336	148	3	0
JOHNSTON NO. 2	143	365	0	2	205	109	0	276	206	0	308	168	0	391	0	392	9	0	243	243	5	0
TRENTON	419	270	0	6	471	173	0	405	179	0	470	182	0	551	0	530	27	0	430	219	8	0
HERRIWEATHER	120	625	0	10	253	477	0	227	405	0	215	407	0	300	0	367	56	1	173	515	25	0
WEST SIDE	10	240	0	11	99	150	0	111	140	0	129	118	0	197	0	192	16	0	65	102	6	0
HARMONY	44	151	0	5	95	92	0	75	106	0	100	87	0	146	1	145	9	0	60	110	1	0
NORTH SIDE	177	80	0	3	190	51	0	199	57	0	203	50	0	220	0	210	7	0	194	61	1	0
BRUNSON	201	111	0	1	241	57	0	230	61	0	240	56	0	273	0	260	5	0	231	66	1	0
BARRIER FREE	0	0	0	0	0	0	0	0	0	0	0	0	0	0	0	0	0	0	0	0	0	0
ABSENTEE	10	87	1	4	52	46	0	50	49	0	53	45	0	64	0	65	4	0	29	67	3	0
CURBSIDE	4	36	0	0	19	10	0	17	10	0	19	15	0	21	0	26	1	0	12	23	0	0
CHALLENGE BALLO	0	0	0	0	0	0	0	0	0	0	0	0	0	0	0	0	0	0	0	0	0	0
COUNTY TOTALS	1,828	2,907	2	71	2,763	1,704	0	2,729	1,096	0	2,829	1,717	0	3,603	2	3,522	187	1	2,366	2,212	61	0

PRECINCTS	ADJUTANT GENERAL			COMM OF AGRICULTURE			U S SENATE			REPRESENTATIVE IN CONGRESS			HOUSE OF REPRESENTATIVES			PROBATE JUDGE		CORONER		COUNTY AUDITOR		COUNTY TREASURER		
	(D) H E S R T C H A N T	(R) T H O E M R D R I X	(W) M W I R S T C E - I N	(D) T T O R M A N	(R) T L E N S D A L	(W) M W I R S T C E - I N	(D) B C O U B N I N H A M	(R) T S H T U R R O M O D	(L) W O I R L I L F A I M H	(W) M W I R S T C E - I N	(A) M H A E R T I T O S N C	(D) P D B E U R L I E C R K	(R) R H A A S I I R K E T	(W) M W I R S T C E - I N	(D) K W E I L L E O M	(R) C J L A Y C D K E S O N	(W) M W I R S T C E - I N	(R) P R O E B L E E R R	(W) M W I R S T C E - I N	(D) B H U I R S L N L E I T A T M	(W) M W I R S T C E - I N	(D) K W E I L L E O M	(R) A M J C A C M O E R S D W J I M	(W) M W I R S T C E - I N
EDGEFIELD NO. 1	293	164	0	192	260	0	142	327	0	0	7	325	153	1	361	130	0	415	1	421	0	411	261	0
EDGEFIELD NO. 2	360	142	0	204	222	0	236	270	4	0	5	426	122	0	435	105	0	470	0	466	0	464	292	0
KENDALL	94	76	0	74	90	0	50	121	2	0	2	134	55	0	131	59	0	151	0	157	0	145	110	0
JOHNSTON NO. 1	373	100	0	295	185	0	265	222	5	0	2	408	105	0	420	83	0	442	0	446	0	450	167	0
JOHNSTON NO. 2	309	164	0	190	261	0	140	360	4	1	0	354	162	0	300	110	0	426	0	426	2	430	275	0
TRENTON	453	194	0	439	215	0	403	239	13	0	10	533	170	0	530	145	0	590	0	599	0	597	269	2
HERRIWEATHER	207	480	0	100	514	0	165	512	35	0	15	337	420	0	337	301	0	427	0	416	0	417	532	1
WEST SIDE	97	151	0	59	191	0	47	202	9	0	7	120	155	1	137	126	0	222	0	220	0	217	195	0
HARMONY	104	82	0	62	120	0	37	140	2	0	3	115	82	0	133	63	0	162	0	159	0	160	119	0
NORTH SIDE	201	40	0	107	67	0	171	84	1	0	3	217	40	0	213	44	1	235	1	237	1	233	60	1
BRUNSON	234	57	0	210	79	0	203	102	2	0	2	263	49	0	263	47	0	204	0	276	1	276	96	0
BARRIER FREE	0	0	0	0	0	0	0	0	0	0	0	0	0	0	0	0	0	0	0	0	0	0	0	0
ABSENTEE	50	47	0	21	77	0	13	82	1	1	3	65	35	0	70	30	0	89	2	90	4	85	74	4
CURBSIDE	20	15	0	9	25	0	0	29	0	0	0	21	18	0	28	17	0	34	0	33	0	34	26	0
CHALLENGE BALLO	0	0	0	0	0	0	0	0	0	0	0	0	0	0	0	0	0	0	0	0	0	0	0	0
COUNTY TOTALS	2,795	1,720	0	2,226	2,350	0	1,896	2,694	86	2	59	3,326	1,546	2	3,454	1,356	1	8,957	4	8,946	8	8,927	2,504	8

EDGEFIELD COUNTY
 VOTES CAST IN GENERAL ELECTION
 HELD IN SOUTH CAROLINA NOVEMBER 06, 1990

PRECINCTS	COUNTY COUNCIL					COUNTY BOARD OF EDUCATION		REFERENDUM	CO SOIL WATER COMM							
	DIST NO 001	DIST NO 002	DIST NO 003	DIST NO 004	DIST NO 005	DIST NO 003	DIST NO 006	DIST NO 019	DIST NO 00	DIST NO 00	DIST NO 00					
	(D) NO (R) JWA (R) N (R) M (R) A (R) N	(R) DB (R) RR (R) AN (R) SN (R) OJ (R) R (R) L (R) R (R) A (R) N (R) D (R) Y	(D) BK (D) CN (D) HE (D) AE (D) RC (D) LE (D) S	(D) BB (D) WR (D) II (D) LO (D) LH (D) IT (D) E	(W) HW (W) IR (W) SI (W) CT (W) E (W) I (W) N	(D) CB (D) LU (D) AS (D) US (D) DE (D) EY (D) C (D) S	(R) RK (R) HI (R) AT (R) ZC (R) EH (R) LE (R) NH (R) MS (R) A (R) T (R) H (R) I (R) S	(W) HW (W) IR (W) SI (W) CT (W) E (W) I (W) N	(D) DS (D) OH (D) EI (D) OT (D) RH (D) E	(R) RV (R) GI (R) AR (R) YG (R) LO (R) E (R) T (R) H (R) O (R) M (R) P (R) S (R) O (R) N	(F) NI (F) ON (F) EI (F) OT (F) RH (F) G (F) E (F) R	(O) NO (O) NP (O) OP (O) YG (O) IS (O) ED	(P) PB (P) AY (P) NR (P) ON (P) H (P) A (P) C (P) L (P) K (P) V (P) I (P) N	(P) PD (P) JE (P) OR (P) ER (P) I (P) A (P) C (P) L (P) K (P) V (P) I (P) N	(P) PS (P) WH (P) II (P) LT (P) LH (P) I (P) A (P) M (P) I (P) G	
EDGEFIELD NO. 1	0	0	327	0	0	0	0	0	0	0	0	232	129	209	197	199
EDGEFIELD NO. 2	127	66	232	0	0	0	0	0	0	0	0	176	163	244	181	177
KENDALL	15	27	94	0	0	0	0	0	32	0	0	65	82	90	75	78
JOHNSTON NO. 1	0	0	0	459	0	0	0	0	0	0	0	186	216	116	141	128
JOHNSTON NO. 2	66	48	0	343	0	0	0	0	0	0	0	218	174	206	237	209
TRENTON	0	0	0	0	573	1	0	0	0	553	10	248	304	173	162	161
MERRIWEATHER	0	0	0	0	0	0	255	492	1	19	244	218	423	277	246	264
WEST SIDE	0	0	0	0	0	0	153	110	0	0	0	97	158	161	138	140
HARMONY	0	0	55	0	87	0	0	0	0	0	0	100	75	91	107	100
NORTH SIDE	185	72	0	0	0	0	0	0	0	0	0	67	181	56	47	51
BRUNSON	212	106	0	0	0	0	0	0	0	0	0	110	107	139	130	124
BARRIER FREE	0	0	0	0	0	0	0	0	0	0	0	0	0	0	0	0
ABSENTEE	3	7	42	15	8	1	6	12	1	10	3	53	46	60	58	54
CURBSIDE	0	0	1	1	4	0	15	16	0	3	0	13	29	26	17	18
CHALLENGE BALLO	0	0	0	0	0	0	0	0	0	0	0	0	0	0	0	0
COUNTY TOTALS	608	326	751	818	672	2	429	630	2	617	257	1,783	2,087	1,848	1,734	1,703

157

FAIRFIELD COUNTY
 VOTES CAST IN GENERAL ELECTION
 HELD IN SOUTH CAROLINA NOVEMBER 06, 1990

PRECINCTS	GOVERNOR			LIEUTENANT GOVERNOR			SECRETARY OF STATE			STATE TREASURER			ATTORNEY GENERAL		COMPTROLLER GENERAL			STATE SUPT OF EDUCATION				
	(D)	(R)	(W)	(A)	(D)	(R)	(W)	(D)	(R)	(W)	(D)	(R)	(W)	(D)	(W)	(D)	(L)	(W)	(D)	(R)	(L)	(W)
BLACKSTOCK	28	9	0	3	30	6	0	29	8	0	32	4	0	33	0	32	0	0	29	8	0	0
BLAIRS	158	46	0	0	148	27	0	132	39	0	141	30	0	151	0	146	3	0	127	46	0	0
CENTERVILLE	13	49	0	2	28	35	0	23	37	0	24	33	0	31	0	26	5	0	18	38	1	0
FEASTERVILLE	87	30	0	2	86	29	0	83	27	0	94	17	0	95	0	95	0	0	86	27	0	0
GREENBRIER	271	223	1	3	346	129	0	320	156	0	346	117	0	403	0	381	22	0	291	193	5	0
GLADDEN GROVE	2	26	0	0	18	10	0	16	13	0	22	7	0	25	0	26	0	0	17	11	0	0
JENKINSVILLE	219	41	1	0	223	26	0	219	29	0	228	23	0	233	0	227	6	0	214	38	1	0
HOREB-GLENN	96	9	1	0	103	5	0	106	5	0	107	4	0	107	0	104	4	0	99	10	0	0
HICKORY RIDGE	168	167	0	7	236	94	0	198	128	0	224	104	0	268	1	270	18	0	192	142	2	0
LEBANON	102	162	0	3	157	100	0	143	122	0	184	80	0	199	0	198	10	0	138	126	3	0
MITFORD	108	131	0	5	167	72	0	162	77	0	180	58	0	203	0	194	11	0	176	64	0	0
MONTICELLO	76	31	0	3	83	25	0	79	27	0	85	23	0	89	0	89	7	0	75	35	0	0
NEW HOPE	5	22	0	1	16	14	0	14	12	0	18	9	0	23	0	23	2	0	13	16	0	0
RIDGEMAY	390	197	2	5	449	100	0	406	148	0	435	105	0	482	0	466	15	0	391	159	5	0
SIMPSON	84	93	0	4	118	57	0	103	67	0	122	46	0	145	0	135	12	0	99	76	1	0
SOUTH WINNSBORO	109	74	0	5	146	39	0	138	42	0	125	41	0	162	0	156	5	0	129	54	2	0
WINNSBORO HILLS	46	292	0	14	203	125	0	166	159	0	204	104	0	257	0	236	16	0	164	155	7	0
WINNSBORO NO. 1	290	304	2	8	437	162	1	376	215	0	450	143	0	492	1	498	18	0	367	205	8	0
WINNSBORO NO. 2	144	407	3	6	360	188	0	307	238	0	385	148	0	442	1	420	18	0	294	258	2	0
WHITE OAK	47	43	1	1	59	26	0	54	30	0	66	19	0	74	0	73	1	0	49	36	0	0
WOODWARD	40	8	0	1	42	3	0	42	5	0	45	1	0	45	0	46	0	0	40	7	0	0
DUTCHMANS CREEK	34	173	0	2	92	107	0	71	129	0	97	103	0	135	0	124	20	0	67	136	1	0
BARRIER FREE	0	0	0	0	0	0	0	0	0	0	0	0	0	0	0	0	0	0	0	0	0	0
ABSENTEE	9	32	0	1	20	22	0	22	20	0	25	18	0	31	0	32	0	0	21	22	0	0
CURBSIDE	15	14	0	0	17	11	0	15	12	0	21	9	0	22	0	21	1	0	17	11	1	0
CHALLENGE BALLO	0	0	0	0	0	0	0	0	0	0	0	0	0	0	0	0	0	0	0	0	0	0
COUNTY TOTALS	2,521	2,583	11	76	3,584	1,412	1	3,224	1,743	0	3,660	1,246	0	4,147	3	4,018	194	0	3,113	1,873	39	0

FAIRFIELD COUNTY
VOTES CAST IN GENERAL ELECTION
HELD IN SOUTH CAROLINA NOVEMBER 06, 1990

PRECINCTS	ADJUTANT GENERAL			COMM OF AGRICULTURE			U S SENATE			REP IN CONGRESS		HOUSE OF REP		SOLICITOR		PROBATE JUDGE		COUNTY AUDITOR		COUNTY TREASURER			
	(D) M E A R T C H O N A N T	(R) T H O E M D R I X	(W) H W I R S I C T E - I N	(D) T T O R M A N T H A M	(R) T I L E N D S A L	(W) H W I R S I C T E - I N	(D) B C O U N T Y I N N O H A M	(R) T S H T U R R O M O N D	(L) W I R L I L F I A M N H	(W) H W I R S I C T E - I N	(A) M H A E R T I O S N C	(D) S J P O R T H A N T	(W) H W I R S I C T E - I N	(D) W T I L I L S I C T E - I N	(W) H W I R S I C T E - I N	(D) J U O S H T I N C R E	(W) H W I R S I C T E - I N	(D) R P E A N H W I C K	(W) H W I R S I C T E - I N	(D) D R O I U S I C O K L A Y S	(W) H W I R S I C T E - I N	(D) R C O L L I B R I A R Y A S O N	(W) H W I R S I C T E - I N
BLACKSTOCK	28	8	0	27	9	0	23	11	0	0	21	33	0	28	0	34	0	34	0	33	0	35	0
BLAIRS	144	31	0	133	40	0	125	48	0	0	11	149	0	139	0	153	0	155	0	155	0	158	0
CENTERVILLE	27	29	0	16	41	0	15	46	0	0	4	31	0	19	0	32	0	39	0	34	0	38	0
FEASTERVILLE	93	13	0	84	27	0	83	28	0	0	11	101	0	88	0	105	0	100	0	102	0	103	0
GREENBRIER	349	120	0	291	183	0	242	215	12	1	81	403	1	345	10	399	0	411	0	403	0	418	1
GLADDEN GROVE	23	5	0	13	15	0	5	22	0	0	0	28	0	19	0	28	0	27	0	27	0	28	0
JENKINSVILLE	224	22	0	219	32	0	207	37	3	0	21	235	1	231	1	229	0	231	0	231	0	235	0
HOREB-GLENN	101	5	0	98	10	0	95	12	0	0	1	110	0	104	0	106	0	106	0	104	0	107	0
HICKORY RIDGE	236	94	0	203	130	0	164	164	1	0	5	298	1	240	20	289	0	290	0	291	0	291	0
LEBANON	175	83	0	128	127	0	88	150	4	0	3	207	0	164	8	206	0	214	0	212	0	214	1
MITFORD	176	62	0	158	78	0	125	100	3	0	2	210	3	194	2	213	0	209	0	210	0	207	0
MONTICELLO	82	23	0	77	29	0	69	36	0	0	2	93	2	83	3	98	0	96	0	95	0	100	0
NEW HOPE	13	14	0	14	15	0	6	22	0	0	1	25	0	15	3	23	0	27	0	25	0	27	0
RIDGEMAY	439	97	0	391	149	0	338	197	5	0	7	493	1	422	17	486	0	489	2	506	0	491	4
SIMPSON	123	49	0	103	67	0	83	82	2	0	2	160	2	121	8	152	0	150	0	150	0	153	0
SOUTH WINNSBORO	147	34	0	133	49	0	106	73	1	0	4	167	1	145	3	160	2	164	2	166	0	165	0
WINNSBORO MILLS	198	107	0	116	194	0	55	256	7	0	11	265	0	174	10	268	0	294	0	285	0	299	0
WINNSBORO NO. 1	448	129	1	346	240	0	270	283	8	0	15	521	4	439	30	521	0	532	1	537	0	536	0
WINNSBORO NO. 2	390	142	0	237	296	1	146	359	9	1	11	471	2	333	63	455	1	481	0	480	1	488	3
WHITE OAK	71	14	0	52	37	0	44	39	2	0	0	75	2	55	11	73	0	76	0	77	0	78	0
WOODHARD	43	3	0	41	5	0	39	8	0	0	1	46	0	45	1	45	0	46	0	47	0	45	0
DUTCHMANS CREEK	117	81	0	93	110	0	38	157	5	0	1	147	1	106	20	146	0	148	1	144	0	150	1
BARRIER FREE	0	0	0	0	0	0	0	0	0	0	0	0	0	0	0	0	0	0	0	0	0	0	0
ABSENTEE	25	17	0	19	23	0	11	31	0	0	0	28	1	29	4	34	1	39	0	35	0	37	2
CURBSIDE	23	5	0	20	7	0	9	11	0	0	0	23	0	19	0	25	0	8	0	23	0	27	0
CHALLENGE BALLO	0	0	0	0	0	0	0	0	0	0	0	0	0	0	0	0	0	0	0	0	0	0	0
COUNTY TOTALS	3,695	1,187	1	3,014	1,913	1	2,386	2,387	62	2	84	4,339	22	3,557	214	4,280	4	4,366	6	4,372	1	4,430	12

867

FAIRFIELD COUNTY
 VOTES CAST IN GENERAL ELECTION
 HELD IN SOUTH CAROLINA NOVEMBER 06, 1990

280

PRECINCTS	REFERENDUM		CO SOIL WATER COMM			
	DIST NO 020		DIST NO 00			
	(F)	(O)	(M)	(P)	(P)	(P)
	N I	N O	M W	H C	H C	R R
	O N	N P	I R	C O	S A	W U
	1 F	O P	S I	H L	A T	A F
	A V	O C	T E	A E	B H	L F
	O R	E D	-	R M	I C	T E
			I	L A	E A	R
			N	E N	R	
				S	D T	
				I	J	
				H I	R	
				I		
BLACKSTOCK	9	15	0	16	14	9
BLAIRS	40	89	0	41	32	20
CENTERVILLE	4	55	0	16	16	19
FEASTERVILLE	16	69	0	40	33	33
GREENBRIER	110	214	0	144	154	140
GLADDEN GROVE	21	71	0	23	22	22
JENKINSVILLE	62	83	0	37	36	30
HOREB-GLENN	25	39	0	13	12	12
HICKORY RIDGE	102	189	0	173	175	177
LEBANON	83	105	0	128	113	105
MITFORD	36	126	0	74	70	72
MONTICELLO	19	70	0	31	25	26
NEW HOPE	6	17	0	17	14	16
RIDGEWAY	151	252	2	154	151	102
SIMPSON	47	81	0	64	59	57
SOUTH WINNSBORO	41	132	1	49	52	42
WINNSBORO MILLS	65	220	1	148	159	142
WINNSBORO NO. 1	174	314	0	218	221	212
WINNSBORO NO. 2	193	274	6	271	203	265
WHITE OAK	17	47	0	33	38	33
WOODWARD	11	21	0	7	6	6
DUTCHMANS CREEK	73	111	1	86	87	95
BARRIER FREE	0	0	0	0	0	0
ABSENTEE	11	21	1	32	30	31
CURBSIDE	10	15	0	24	22	24
CHALLENGE BALLO	0	0	0	0	0	0
COUNTY TOTALS	1,336	2,566	12	1,839	1,832	1,786

FLORENCE COUNTY
 VOTES CAST IN GENERAL ELECTION
 HELD IN SOUTH CAROLINA NOVEMBER 06, 1990

PRECINCTS	COUNTY COUNCIL					REFERENDUM	CO SOIL WATER COMM					
	DIST NO 001	DIST NO 003	DIST NO 006	DIST NO 007	DIST NO 008	DIST NO 021	DIST NO 00					
	(D)	(R)	(D)	(D)	(D)	(R)	(F)	(O)	(P)	(P)	(P)	
	S	N	A	H	K	J	N	O	R	L	B	
	K	E	T	J	J	O	O	N	O	J	J	
	M	O	L	A	E	O	R	N	O	O	I	
	I	M	E	I	E	H	R	O	P	I	B	
	G	T	R	M	R	H	A	O	O	L	E	
	H	L	X	H	T	N	1	O	L	E	M	
	T	O	R	E	R	H	F	I	S	E	R	
	R	N	R	R	Y	N	A	S	E	S	T	
	U	O	A	L	V	H	V	D	S	I	H	
	J	N	R	L	S	Y	O	D	M	E	H	
	S	S	D				R					
	T	O	E									
	Y	N	R									
BACK SWAMP	0	0	0	0	67	0	0	44	87	60	67	63
BROOKGREEN	0	0	171	0	0	0	0	61	155	86	121	88
CARTERSVILLE	0	0	0	0	0	0	0	64	140	73	101	107
CLAUSSEN	0	0	0	195	0	0	0	65	144	70	103	110
COLES CR ROADS	0	0	0	459	0	0	0	175	407	271	353	292
VOX	0	0	0	0	0	0	0	54	80	49	67	53
COWARDS NO. 1	0	0	0	0	0	0	0	62	159	69	150	91
COWARDS NO. 2	0	0	0	0	0	0	0	56	102	50	103	59
EBENEZER	0	0	0	0	0	0	0	506	765	613	757	624
EFFINGHAM	0	0	0	0	0	0	0	58	107	81	96	108
ELIH	0	0	0	0	0	0	0	42	116	77	84	135
EVERGREEN	0	0	0	0	0	0	0	84	208	110	176	138
FLORENCE WARD 1	0	0	0	0	434	0	0	54	83	16	21	39
FLORENCE WARD 2	0	0	0	0	405	0	0	63	351	32	46	37
FLORENCE WARD 3	0	0	522	0	0	0	0	77	236	49	63	78
FLORENCE WARD 4	0	0	0	0	170	0	0	95	155	114	135	115
FLORENCE WARD 5	0	0	0	0	0	128	217	122	214	173	220	180
FLORENCE WARD 6	0	0	0	0	0	139	207	157	201	187	219	187
FLORENCE WARD 7	0	0	0	0	0	287	352	385	278	357	437	365
FLORENCE WARD 8	0	0	0	0	0	348	442	406	440	420	523	420
FRIENDFIELD	0	0	0	0	0	0	0	16	58	25	44	32
GLENHOOD	0	0	0	0	0	0	0	54	130	64	71	111
GREENHOOD	0	0	0	0	0	0	0	203	488	308	407	342
HANNAH	0	0	0	0	0	0	0	56	156	91	163	107
HIGHHILL	0	0	0	0	0	0	0	42	50	29	83	29
SARDIS	0	0	0	0	0	0	0	31	91	43	71	66
JOHNSONVILLE	0	0	0	0	0	0	0	201	338	265	365	281
KINGSBURG	0	0	0	0	0	0	0	24	41	27	31	30
LAKE CITY NO. 1	410	198	0	0	0	0	0	244	300	245	450	274
LAKE CITY NO. 2	363	201	0	0	0	0	0	224	295	210	440	226
LAKE CITY NO. 3	307	171	0	0	0	0	0	179	254	172	361	195
LAKE CITY NO. 4	632	68	0	0	0	0	0	167	242	114	163	159
LEO	0	0	0	0	0	0	0	16	42	24	55	29
MARS BLUFF 1	0	0	0	389	0	0	0	143	308	204	285	214
MCALLISTER HILL	63	106	0	0	0	0	0	58	96	62	139	74
OAK GROVE	0	0	0	0	0	0	0	37	107	43	70	111
OLANTA	69	31	0	0	0	0	0	103	179	123	199	142
PAMPLICO NO. 1	0	0	0	0	0	0	0	120	165	105	216	127
PROSPECT	0	0	0	0	0	0	0	9	56	21	49	23
QUINBY	0	0	0	0	252	0	0	97	221	152	187	162
SALEM	0	0	0	0	0	0	0	22	62	23	66	25
SCRANTON	0	0	0	0	0	0	0	82	200	92	204	104
STONE	0	0	0	0	0	0	0	39	73	55	76	61
TANS BAY	0	0	0	0	0	0	0	78	223	138	168	168
TIMMONSVILLE	0	0	0	0	0	0	0	261	487	236	387	319
PAMPLICO NO. 2	0	0	0	0	0	0	0	64	129	68	111	85
FLORENCE WARD 9	0	0	577	0	0	0	0	130	298	111	133	175
FLORENCE WARD 10	0	0	0	0	301	0	0	54	146	32	31	38
FLORENCE WARD 11	0	0	0	0	0	160	183	132	232	165	211	179
FLORENCE WARD 12	0	0	0	0	0	0	0	290	346	325	409	323
FLORENCE WARD 14	0	0	0	0	0	360	622	507	500	562	606	514
DELMAE	0	0	0	0	0	0	0	312	641	420	600	489
SPAULDING	0	0	0	0	358	0	0	48	304	25	36	27
OILBERT	0	0	0	239	0	0	0	44	168	55	77	74
FLORENCE WARD 15	0	0	0	0	0	83	150	90	148	119	146	109
MARS BLUFF 2	0	0	0	360	0	0	0	131	258	159	199	201
HILL BRANCH	0	0	0	0	0	0	0	19	152	21	37	30
SAVANNAH GROVE	0	0	0	0	0	0	0	131	272	167	216	204
WEST FLORENCE	0	0	603	0	0	0	0	393	445	440	500	443
BARRIER FREE	0	0	0	0	0	0	0	0	0	0	0	0
ABSENTEE	18	6	33	17	18	27	48	110	178	130	164	138
CURBSIDE	0	0	0	0	0	0	0	0	0	0	0	0
CHALLENGE BALLO	4	2	2	0	0	0	0	4	4	3	7	6
COUNTY TOTALS	1,866	783	1,908	1,659	2,025	1,532	2,221	7,515	13,279	8,638	12,123	9,732

GEORGETOWN COUNTY
 VOTES CAST IN GENERAL ELECTION
 HELD IN SOUTH CAROLINA NOVEMBER 06, 1990

	GOVERNOR			LIEUTENANT GOVERNOR			SECRETARY OF STATE			STATE TREASURER			ATTORNEY GENERAL		COMPTROLLER GENERAL		STATE SUPT OF EDUCATION					
	(D)	(R)	(W)	(A)	(D)	(R)	(W)	(D)	(R)	(W)	(D)	(R)	(W)	(D)	(L)	(W)	(D)	(R)	(L)	(W)		
	TM	HC	MM	JP	HT	HM	MW	JC	MM	MW	BP	BL	MW	DM	MW	DM	CW	BN	JH	MW		
	HI	CA	IR	JOE	NH	EC	IR	OA	JL	IR	GA	LI	IR	TE	AO	IR	HI	BI	OA	IR		
	ET	AM	SI	HE	IE	NA	SI	IA	IL	SI	RT	LN	SI	DR	VR	SI	AL	AE	HR	SI		
	OC	RP	CT	HN	CO	RY	CT	NP	ME	CT	AT	LO	CT	TL	VR	RR	RL	BS	HL	CT		
	HELL	OE	E	PL	DO	A	E	B	S	E	DE	R	E	RO	DI	LI	IA	AE	TE	E		
	LL	LL	N	RES	ARE	TER	N	L		I	Y	N	I	ACK	C	I	ES	ARN		N		
		A		J							L			S			G	S				
		R		R								J										
PRECINCTS																						
ANDREWS	217	301	4	31	351	171	31	326	196	11	381	148	11	456	51	443	22	21	312	203	6	01
ANDREWS OUTSIDE	77	116	1	41	125	75	11	120	78	01	139	57	01	176	21	167	15	11	117	80	1	01
BETHEL	14	153	3	61	74	102	11	74	102	11	90	80	31	136	61	120	26	11	52	122	3	01
BLACK RIVER	25	279	2	01	136	169	01	100	206	01	134	169	01	224	11	209	20	01	112	194	2	01
BROWN'S FERRY	370	76	0	41	387	51	01	300	61	01	687	51	11	415	31	405	11	11	378	64	1	01
CHOPPE	174	49	0	31	196	25	11	193	24	01	190	22	11	209	11	190	11	21	105	32	0	01
CARVER'S BAY	20	90	0	21	75	36	01	67	42	01	78	32	01	92	11	91	4	01	61	48	1	01
FOLLY GROVE	45	159	0	01	131	74	01	101	97	01	128	70	11	161	01	153	9	01	98	106	0	01
GEORGETOWN NO 1	149	307	9	41	320	154	11	228	229	31	314	142	11	407	21	394	18	31	233	233	4	01
GEORGETOWN NO 2	167	3	2	01	153	3	11	144	2	11	142	5	01	142	11	155	4	01	157	10	1	11
GEORGETOWN NO 3	311	117	3	41	361	62	11	346	69	21	367	52	11	390	71	390	8	31	344	75	1	21
GEORGETOWN NO 4	23	256	9	41	155	140	11	116	174	21	145	144	21	227	61	228	14	01	105	189	1	01
GEORGETOWN NO 6	75	15	1	31	83	8	01	177	8	41	81	8	01	86	421	81	13	01	118	23	2	01
GEORGETOWN NO 7	126	1	0	01	126	0	01	125	1	01	125	0	01	126	01	126	0	01	126	0	0	01
GRIER'S	121	3	0	11	122	2	11	122	4	01	125	4	01	126	01	126	0	01	109	17	0	01
KENSINGTON	25	475	2	21	236	264	21	158	335	11	255	237	01	392	51	371	41	41	160	333	1	01
GEORGETOWN NO 5	82	507	5	111	287	316	11	233	360	01	313	289	01	473	71	432	71	51	198	387	16	11
MURRELL'S INLET	154	690	4	81	447	410	21	301	547	01	383	443	11	616	111	578	69	51	252	572	20	01
MYERSVILLE	121	1	0	01	121	0	01	119	0	01	117	0	11	122	01	121	1	01	122	0	0	01
PANLEY'S ISLAND	23	321	4	31	120	230	01	73	271	11	113	221	11	220	51	199	26	61	69	268	5	11
PENNYROYAL	42	82	2	21	76	50	11	65	60	11	71	55	01	107	11	101	11	01	66	57	3	01
PLANTERSVILLE	200	26	0	01	204	15	01	196	22	01	212	9	01	214	11	209	3	01	196	25	0	01
PLEASANT HILL	105	177	1	31	183	99	11	150	130	01	188	93	01	239	31	231	13	21	168	112	2	01
POTATO BED FERR	47	45	1	61	66	33	01	61	39	01	71	29	01	86	11	84	5	01	55	42	2	01
SAMPIT	298	61	2	01	260	40	01	249	43	11	250	42	11	265	21	265	7	11	245	50	1	11
SANTEE	262	20	0	21	266	16	01	261	19	01	265	13	11	271	11	267	5	11	254	23	1	21
CEDAR CREEK	18	92	0	11	48	62	01	58	52	01	57	51	01	83	01	76	7	21	44	63	2	01
SPRING GULLEY	146	226	0	91	235	137	31	218	152	21	251	116	31	328	51	306	31	31	206	159	5	01
HINYAH BAY	55	270	1	11	139	185	01	94	227	11	126	196	01	238	91	227	26	51	102	219	3	01
PANLEY'S ISLAND	163	170	3	71	223	113	01	203	130	11	223	103	01	282	41	261	31	21	201	129	7	01
PANLEY'S ISLAND	30	406	1	31	189	256	11	100	332	01	155	268	11	284	81	266	31	61	86	344	7	01
PANLEY'S ISLAND	68	262	4	41	141	200	01	103	229	01	143	182	01	238	51	229	31	11	91	238	3	01
BARRIER FREE	0	0	0	01	0	0	01	0	0	01	0	0	01	0	01	0	0	01	0	0	0	01
ABSENTEE	22	107	1	21	59	71	01	50	75	01	63	65	11	91	01	87	5	01	37	85	4	01
CURBSIDE	0	0	0	01	0	0	01	0	0	01	0	0	01	0	01	0	0	01	0	0	0	01
CHALLENGE BALLO	4	49	0	11	17	40	11	8	45	11	15	38	21	31	41	29	4	31	7	47	1	01
COUNTY TOTALS	3,779	5,912	65	1031	6,112	3,609	231	5,239	4,361	231	6,397	3,431	231	7,953	1491	7,597	593	591	5,066	4,549	106	81

GEORGETOWN COUNTY
 VOTES CAST IN GENERAL ELECTION
 HELD IN SOUTH CAROLINA NOVEMBER 06, 1990

PRECINCTS	ADJUTANT GENERAL			COMM OF AGRICULTURE			U S SENATE					REP IN CONGRESS	HOUSE OF REPRESENTATIVES					COUNTY SOLICITOR				
	(D)	(R)	(W)	(D)	(R)	(W)	(D)	(R)	(L)	(W)	(A)	(D)	(W)	(D)	(R)	(W)	(D)	(W)	(D)	(R)	(L)	(W)
ANDREWS	357	162	0	256	254	2	229	289	2	0	21	456	9	341	177	0	0	0	298	220	3	0
ANDREWS OUTSIDE	131	61	2	99	94	0	88	105	3	0	11	174	3	127	73	1	0	0	119	73	2	2
BETHEL	72	103	1	48	122	1	38	134	4	0	4	136	2	105	75	2	0	0	56	117	3	0
BLACK RIVER	138	161	0	61	240	0	56	248	0	0	2	221	17	0	0	0	233	6	105	197	2	0
BROWN'S FERRY	380	58	0	369	67	0	344	69	1	0	3	414	5	401	44	0	0	0	588	59	1	0
CHOPPE	173	24	2	167	42	1	159	51	2	0	0	211	2	211	14	0	0	0	182	30	2	1
CARVER'S BAY	71	34	0	56	68	0	23	88	0	0	1	98	1	78	32	0	0	0	60	44	1	0
FOLLY GROVE	105	88	1	65	135	0	50	150	1	0	2	160	4	115	91	0	0	0	83	111	3	0
GEORGETOWN NO 1	315	135	2	186	256	0	163	283	8	3	2	400	8	0	0	0	414	4	267	186	7	1
GEORGETOWN NO 2	138	2	0	138	3	0	129	8	0	0	2	151	0	0	0	0	151	0	177	1	2	0
GEORGETOWN NO 3	364	53	2	322	87	3	302	117	1	1	0	394	2	0	0	0	399	4	364	63	1	3
GEORGETOWN NO 4	143	143	2	72	214	2	53	236	5	2	1	228	6	0	0	0	250	0	111	177	1	0
GEORGETOWN NO 6	79	47	7	74	49	0	73	18	7	4	2	82	0	0	0	0	84	39	81	44	4	0
GEORGETOWN NO 7	125	0	0	127	0	0	124	1	0	0	0	126	0	0	0	0	126	0	127	0	0	0
GRIER'S	125	1	0	122	3	0	121	4	0	0	0	125	0	126	4	0	0	0	124	2	0	0
KENSINGTON	247	236	0	123	356	0	66	422	3	0	6	397	17	0	0	0	419	13	179	306	8	1
GEORGETOWN NO 5	289	303	1	158	425	0	117	473	7	2	9	484	15	0	0	0	498	11	244	337	19	0
MURRELL'S INLET	382	435	0	310	505	2	274	553	20	0	13	638	20	0	0	0	611	20	391	434	21	1
MYERSVILLE	118	0	0	121	1	0	121	1	0	0	0	120	0	121	0	0	0	0	121	0	0	0
PAWLEY'S ISLAND	114	208	3	80	254	1	76	263	3	3	2	227	17	0	0	0	198	36	112	218	8	1
PENNYROYAL	79	46	0	56	65	0	44	82	2	0	0	111	2	0	0	0	109	3	71	53	4	2
PLANTERSVILLE	201	10	0	204	16	0	191	27	0	0	0	211	2	0	0	0	218	0	211	10	0	0
PLEASANT HILL	168	109	0	114	164	1	94	190	0	1	3	249	4	201	86	1	0	0	142	138	3	0
POTATO BED FERR	68	31	0	55	44	0	50	47	1	0	0	87	0	61	38	0	0	0	61	38	1	0
SAMPIT	245	46	1	240	53	1	234	64	1	1	0	273	1	262	32	1	0	0	312	48	0	0
SANTEE	262	14	0	256	19	0	252	21	2	0	4	269	0	0	0	0	269	3	265	14	3	2
CEDAR CREEK	54	53	0	35	68	0	22	88	1	0	0	79	0	53	59	0	0	0	43	60	2	0
SPRING GULLEY	219	142	1	179	182	1	148	214	5	0	7	332	3	1	0	0	334	9	200	159	9	0
WINYAH BAY	144	170	2	88	225	0	61	248	7	2	5	241	14	0	0	0	251	10	128	192	0	0
PAWLEY'S ISLAND	220	104	0	190	140	1	183	138	10	2	2	279	9	0	0	0	297	8	230	105	4	0
PAWLEY'S ISLAND	169	252	1	83	327	1	82	342	12	1	6	289	13	0	0	0	296	16	137	270	10	0
PAWLEY'S ISLAND	128	186	1	97	208	0	101	221	6	3	2	232	15	0	0	0	252	14	135	176	11	1
BARRIER FREE	0	0	0	0	0	0	0	0	0	0	0	0	0	0	0	0	0	0	0	0	0	0
ABSENTEE	58	59	1	36	81	0	37	88	2	0	1	86	4	8	5	0	73	5	41	79	1	0
CURBSIDE	0	0	0	0	0	0	0	0	0	0	0	0	0	0	0	0	0	0	0	0	0	0
CHALLENGE BALLO	14	39	1	6	48	1	11	43	2	0	0	33	3	0	0	0	37	2	13	42	2	0
COUNTY TOTALS	5,895	3,515	31	4,573	4,815	18	4,136	5,326	117	25	82	8,013	196	2,211	726	5	5,519	203	5,578	4,003	138	15

205

GEORGETOWN COUNTY
 VOTES CAST IN GENERAL ELECTION
 HELD IN SOUTH CAROLINA NOVEMBER 06, 1990

PRECINCTS	COUNTY COUNCIL						COUNTY BOARD OF EDUCATION						REFERENDUM		CO SOIL WATER COMM			
	DIST NO 001		DIST NO 006		DIST NO 007		DIST NO 099						DIST NO 022		DIST NO 00			
	(D) GO LX EN NA	(M) MW IR SI CT E - J N	(D) =N B1 IC LH LO LS	(M) MM IR SI CT E - I N	(D) =W HA UL GK HE RY	(M) MW IR SI CT E - I N	(D) =K CN HO AX R L E S	(D) =H V1 LL AE R	(D) =S VK II RN O GN E NR IA	(R) OH EA RR AM LO DN	(M) MW IR SI CT E - I N	(F) N1 ON NP OP O 1 F A IS E - V O R	(O) =O NP OP O 1 S E - V O R	(M) MW IR SI CT E - I N	(P) =N DE EW RO IN C K	(P) =M W1 HL EL EI LA EM RS	(P) =M W1 HL EL EI LA EM RS	(P) =M W1 HL EL EI LA EM RS
ANDREWS	0	0	0	0	0	0	297	373	426	463	250	41	166	200	2	229	198	271
ANDREWS OUTSIDE	0	0	0	0	0	0	124	145	166	174	93	11	58	85	3	104	91	116
BETHEL	0	0	0	0	4	1	43	115	121	135	127	5	38	111	1	95	92	121
BLACK RIVER	0	0	238	2	0	0	88	176	199	187	254	2	110	172	1	154	160	185
BROWN'S FERRY	0	0	0	0	395	5	394	374	363	300	63	0	52	72	237	64	57	72
CHOPPE	0	0	0	0	145	2	184	124	130	131	39	3	30	50	2	44	46	55
CARVER'S BAY	0	0	0	0	60	4	62	84	62	81	56	2	40	54	1	54	52	57
FOLLY GROVE	0	0	0	0	39	6	96	152	116	138	98	3	44	116	3	95	88	108
GEORGETOWN NO 1	0	0	0	0	0	0	249	335	347	328	288	3	203	213	6	216	239	244
GEORGETOWN NO 2	0	0	0	0	0	0	178	117	110	116	1	0	26	47	1	20	24	36
GEORGETOWN NO 3	0	0	0	0	0	0	361	342	349	357	92	3	92	131	6	101	121	138
GEORGETOWN NO 4	0	0	0	0	0	0	95	196	215	215	226	2	127	145	2	156	159	190
GEORGETOWN NO 6	0	0	0	0	0	0	84	75	74	80	21	0	14	28	0	20	37	23
GEORGETOWN NO 7	0	0	0	0	0	0	125	119	117	120	0	0	7	8	2	5	6	9
GRIER'S	0	0	0	0	124	1	123	110	110	116	5	0	12	16	0	16	17	19
KENSINGTON	0	0	417	7	0	0	141	355	377	369	415	4	217	257	4	278	268	323
GEORGETOWN NO 5	0	0	0	0	0	0	213	401	436	408	471	3	246	339	4	344	342	377
MURRELL'S INLET	578	13	0	0	21	0	413	518	502	441	530	7	296	475	9	424	411	474
MYERSVILLE	0	0	0	0	115	1	116	23	23	28	0	0	102	3	0	8	2	59
PAWLEY'S ISLAND	251	15	0	0	0	0	134	245	176	174	287	3	164	166	4	165	154	174
PENNYROYAL	0	0	0	0	0	0	66	80	87	83	74	0	47	65	0	63	75	80
PLANTERSVILLE	0	0	207	0	0	0	205	104	99	99	22	0	22	38	0	29	30	45
PLEASANT HILL	0	0	0	0	0	0	139	207	210	211	147	1	85	145	2	123	120	151
POTATO BED FERR	0	0	0	0	0	0	55	70	75	89	39	1	15	27	2	30	26	42
SAMPIT	0	0	0	0	0	0	312	246	245	255	61	2	50	72	3	59	67	79
SANTEE	0	0	0	0	0	0	269	250	244	251	25	1	34	39	150	18	26	40
CEDAR CREEK	0	0	0	0	0	0	42	73	63	87	82	0	42	53	1	70	46	62
SPRING GULLEY	0	0	327	2	8	1	201	266	284	287	207	5	127	195	7	178	191	243
MINYAH BAY	0	0	0	0	0	0	119	207	234	191	240	3	135	163	3	171	173	201
PAWLEY'S ISLAND	311	6	0	0	0	0	220	248	224	231	149	1	101	158	3	131	129	173
PAWLEY'S ISLAND	327	8	0	0	0	0	137	308	264	255	358	3	206	205	4	221	215	239
PAWLEY'S ISLAND	0	0	0	0	0	0	134	245	194	207	246	2	157	143	3	161	154	186
BARRIER FREE	0	0	0	0	0	0	0	0	0	0	0	0	0	0	0	0	0	0
ABSENTEE	0	0	0	0	0	0	46	73	70	63	100	1	48	76	1	52	55	59
CURBSIDE	0	0	0	0	0	0	0	0	0	0	0	0	0	0	0	0	0	0
CHALLENGE BALLO	38	2	0	0	0	0	20	24	28	28	44	1	24	22	1	25	26	30
COUNTY TOTALS	1,505	44	1,189	11	911	21	5,485	6,780	6,740	6,698	5,110	66	3,137	4,089	468	3,923	3,897	4,681

THIS PAGE WAS LEFT BLANK
PURPOSELY.

GREENVILLE COUNTY
 VOTES CAST IN GENERAL ELECTION
 HELD IN SOUTH CAROLINA NOVEMBER 06, 1990

012

PRECINCTS	ADJUTANT GENERAL			COMH OF AGRICULTURE			U S SENATE					REPRESENTATIVE IN CONGRESS		
	(D) M E S T O N A N T	(R) T H O E M D R I X	(W) M M R S I C T E I N	(D) T T O R M A N T H A M	(R) L I E N S D A L	(W) M M I R S I C T E I N	(D)	(R)	(L)	(W)	(A)	(D)	(R)	(W)
							B C O U S H N I R O M O N D H	S H T U R R O M O N D	W G I R L I F A I M H	M W I R S I C T E I N	M M A E R T I T O S N C	P L A E A R S Y I N S O N	T H E A R S R K Y I N S	M W I R S I C T E I N
GREENVILLE 1	232	237	0	166	306	0	92	376	12	0	3	239	243	6
GREENVILLE 2	195	136	1	130	202	0	80	241	12	0	8	215	119	8
GREENVILLE 3	321	267	1	220	373	1	110	473	22	1	2	354	266	3
GREENVILLE 4	310	160	2	260	203	2	201	261	16	2	4	348	147	0
GREENVILLE 5	237	141	1	192	189	0	147	233	18	1	3	285	124	2
GREENVILLE 6	171	34	1	156	48	0	149	55	8	0	2	190	28	0
GREENVILLE 7	149	19	0	140	25	2	119	44	1	0	2	152	24	0
GREENVILLE 8	307	16	1	307	18	0	287	35	6	0	2	314	21	0
GREENVILLE 9	286	27	1	284	31	4	267	54	3	1	1	298	34	1
GREENVILLE 10	73	70	0	69	74	0	49	90	4	2	4	96	52	1
GREENVILLE 11	236	145	0	153	233	0	92	289	8	1	4	230	150	1
GREENVILLE 12	335	88	0	285	141	0	240	194	6	4	2	343	109	2
GREENVILLE 13	192	90	1	187	191	0	153	128	5	1	6	206	87	1
GREENVILLE 14	679	20	3	683	19	1	655	51	3	2	2	715	18	1
GREENVILLE 15	299	288	1	261	325	1	123	469	9	1	6	352	255	2
GREENVILLE 16	400	367	1	259	513	2	145	622	23	1	9	429	373	4
GREENVILLE 17	408	302	0	175	531	1	101	594	19	2	7	372	354	7
GREENVILLE 18	355	266	0	206	417	1	101	504	22	1	6	380	261	2
GREENVILLE 19	442	116	2	406	153	2	342	225	8	1	2	466	121	0
GREENVILLE 20	223	172	0	111	286	0	53	340	10	0	3	217	189	5
GREENVILLE 21	427	338	1	245	524	1	132	630	24	3	3	458	344	2
GREENVILLE 22	404	385	0	229	558	0	105	692	6	5	3	454	352	4
GREENVILLE 23	492	458	0	266	686	0	166	793	13	2	8	521	463	4
GREENVILLE 24	75	90	0	55	109	0	33	130	4	0	2	101	71	0
GREENVILLE 25	310	331	0	251	384	0	145	494	21	1	10	383	284	4
GREENVILLE 26	253	346	1	221	389	1	152	460	10	0	5	276	358	4
GREENVILLE 27	132	688	0	106	714	2	45	784	5	1	2	136	695	7
GREENVILLE 28	276	498	1	183	591	2	86	697	10	2	4	269	534	5
JENNINGS MILL	70	127	0	78	117	1	56	139	2	1	2	96	186	0
MARIDELL	225	227	1	234	222	2	163	275	18	0	4	283	183	1
TIGERVILLE	160	188	0	138	216	1	74	274	11	0	5	227	138	2
GOHENSVILLE	151	203	1	155	199	2	103	261	2	0	3	219	151	1
SKYLAND	238	289	0	239	290	1	108	413	9	0	11	306	238	0
ONEAL	250	321	0	235	334	0	120	440	10	3	11	350	240	2
SANDY FLAT	286	368	0	256	400	0	155	488	15	0	14	341	335	1
MOUNTAIN VIEW	202	266	1	202	272	1	117	348	10	1	5	246	237	1
SLATER MARIETTA	460	487	2	461	482	2	252	682	18	0	23	561	413	2
EBENEZER	210	212	1	165	263	0	97	319	11	0	10	224	215	2
TUBBS MOUNTAIN	353	348	3	301	398	1	189	510	15	1	8	396	331	2
TRAVELERS REST	329	298	1	297	325	2	171	456	12	0	9	389	259	1
PARIS MOUNTAIN	200	223	2	127	296	2	74	341	12	0	1	180	251	2
PEBBLE CREEK	400	699	2	333	765	2	192	912	25	0	15	485	661	6
FAIRVIEW	396	391	1	362	428	1	276	518	16	0	6	475	351	4
FROHAWK	444	410	2	343	516	3	143	711	9	3	10	515	364	4
ARMSTRONG	184	218	1	180	218	3	89	318	5	0	4	221	194	1
FURMAN	554	458	2	433	582	3	236	773	22	6	6	611	441	1
LEAHOOD	381	413	1	305	493	0	188	633	14	1	7	418	402	1
PIEDMONT PARK	448	564	3	363	655	2	197	809	25	4	23	510	547	4
EDWARDS FOREST	386	476	2	238	546	1	177	609	8	4	15	354	466	0
GREER 1	134	54	0	119	67	0	66	126	2	0	1	145	46	0
GREER 2	147	104	1	132	116	1	60	192	3	1	2	161	99	1
GREER 3	241	137	1	187	188	0	96	278	8	2	5	271	123	0
GREER 4	347	216	2	264	300	0	138	421	11	0	7	380	198	2
TAYLORS	307	347	1	279	375	0	197	457	14	1	3	354	324	1
PLEASANT GROVE	535	635	4	445	723	2	248	943	23	1	13	646	586	1
BROOKGLENN	469	632	0	396	703	1	217	891	26	2	12	588	559	6
WADE HAMPTON	126	268	0	103	298	0	67	337	5	1	1	139	273	0
WOODLAWN	300	436	0	230	506	0	116	610	15	1	7	325	428	1

WASHINGTON HGTS	324	69	0:	320	73	1:	295	97	5	1	2:	331	66	1:
POINSETT	325	359	1:	306	376	1:	171	515	8	2	10:	361	350	0:
SULPHUR SPRINGS	345	309	2:	329	327	1:	153	499	13	0	7:	382	294	3:
SALUDA	300	290	2:	269	325	1:	138	450	9	0	8:	365	243	1:
BEREA	274	234	1:	242	275	1:	117	393	9	3	6:	345	193	2:
UNION BLEACHERY	122	111	0:	115	116	0:	47	181	4	0	3:	142	99	0:
PARK PLACE	289	266	2:	273	283	2:	130	420	8	1	9:	337	235	2:
MONAVIEW	367	336	0:	397	306	1:	218	476	12	1	20:	479	262	0:
WESTSIDE	414	347	0:	407	352	0:	196	557	14	5	10:	491	300	2:
MONAGHAN	92	61	1:	95	60	1:	70	81	2	1	1:	115	45	0:
ALEXANDER	248	153	2:	253	148	2:	155	248	8	1	9:	286	135	0:
CITY VIEW	98	58	1:	104	51	1:	49	111	2	0	4:	131	41	0:
WESTCLIFFE	359	339	2:	345	361	0:	173	537	9	3	7:	422	309	3:
TANGLEWOOD	548	382	3:	542	396	2:	326	631	9	0	12:	625	353	2:
WELCOME	396	261	2:	383	281	1:	215	458	9	0	3:	440	254	1:
BRANDON	271	120	3:	276	122	2:	167	231	12	1	2:	333	94	0:
DUNEA	311	187	0:	295	209	0:	173	334	11	4	5:	353	178	2:
CHESTNUT HILLS	212	194	0:	216	191	0:	111	298	5	0	1:	263	155	1:
CAROLINA	294	68	1:	290	75	0:	251	112	4	0	4:	314	61	0:
SOUTHSIDE	615	316	1:	535	386	1:	405	510	17	1	9:	673	283	1:
PARAMOUNT	387	19	1:	381	24	1:	359	43	6	0	3:	386	26	1:
BOTANY WOODS	337	422	0:	229	527	0:	119	627	18	0	2:	394	370	8:
CHEROKEE	251	367	2:	230	390	1:	116	512	11	1	4:	309	322	10:
AVON	244	482	0:	255	499	0:	139	615	14	2	6:	348	430	5:
DEL NORTE	532	665	0:	457	745	0:	275	914	31	3	16:	643	605	3:
NORTHWOOD	368	552	0:	283	631	0:	194	729	18	0	11:	477	494	0:
WELLINGTON	275	346	1:	181	461	0:	103	518	11	1	7:	320	311	5:
LAKE FOREST	314	394	0:	230	481	0:	128	579	19	1	8:	376	353	3:
TIMBERLAKE	360	447	1:	252	553	2:	125	690	18	1	4:	421	405	14:
ROCK HILL	450	556	3:	332	671	1:	221	777	21	2	15:	538	504	6:
DEVENGER	428	560	1:	335	653	0:	258	762	22	2	8:	542	509	2:
BATESVILLE	541	901	1:	366	1,068	1:	312	1,169	28	4	16:	720	838	3:
MEADOWOOD	210	297	0:	128	380	0:	70	441	10	0	8:	270	265	1:
MERRIFIELD	270	328	1:	167	435	0:	108	500	12	1	8:	292	343	1:
MISSION	240	332	1:	183	393	1:	110	471	9	2	1:	282	313	1:
DOVE TREE	291	423	1:	217	497	1:	165	559	19	1	6:	386	374	1:
ROCKY CREEK	492	664	0:	364	786	1:	227	919	24	2	19:	603	597	2:
PLINEY	307	421	1:	249	485	1:	158	576	17	1	7:	346	418	0:
GILDER CREEK	624	1,128	5:	479	1,264	2:	315	1,467	32	2	24:	779	1,065	7:
GREENBRIAR	204	250	2:	161	288	1:	104	340	18	0	6:	236	232	2:
CONESTEE	300	239	0:	310	232	0:	204	332	15	1	10:	354	208	1:
MAULDIN 1	216	281	3:	176	322	0:	118	387	14	0	5:	263	271	0:
MAULDIN 2	294	404	0:	270	431	0:	188	525	10	3	9:	371	370	1:
MAULDIN 3	369	305	2:	354	315	3:	284	383	14	1	10:	433	263	2:
MAULDIN 4	542	672	3:	479	731	3:	330	895	25	1	9:	680	586	1:
DONALDSON	72	48	0:	74	47	0:	50	71	1	0	3:	88	38	0:
BELLE MEADE	455	99	1:	453	98	0:	390	164	8	0	3:	490	88	0:
GANTT	455	170	1:	452	173	2:	382	245	6	1	9:	490	151	0:
GROVE	237	285	0:	250	286	0:	177	353	7	1	8:	301	245	0:
REEDY FORK	568	305	4:	568	311	5:	404	452	25	1	11:	668	235	3:
STANDING SPRING	328	443	3:	275	500	1:	188	591	13	1	13:	428	382	0:
SIMPSONVILLE 1	327	331	2:	306	340	2:	178	471	19	1	6:	383	291	3:
SIMPSONVILLE 2	382	548	2:	382	549	2:	237	695	17	1	18:	466	507	1:
SIMPSONVILLE 3	412	497	2:	348	566	1:	171	751	13	1	8:	495	461	1:
HILLCREST	271	336	2:	261	353	2:	133	471	14	1	11:	347	284	5:
BRYSON	234	237	1:	209	260	1:	142	321	9	2	8:	266	219	1:
PIEDMONT	311	216	1:	343	184	1:	171	363	11	0	11:	376	184	1:
WARE PLACE	321	290	2:	388	236	1:	193	413	16	1	5:	361	269	1:
FORK SHOALS	175	151	1:	222	106	0:	132	185	10	0	6:	199	134	1:
HOPEWELL	300	363	1:	284	388	1:	147	521	10	1	7:	391	293	1:
DUNKLIN	234	234	1:	299	178	0:	125	332	15	1	7:	279	201	3:
FOUNTAIN INN	443	321	2:	358	405	2:	193	566	9	2	11:	502	285	0:
ROYAL OAKS	320	122	0:	302	137	0:	261	175	5	1	5:	344	102	0:
LAUREL CREEK	190	32	0:	181	40	1:	160	59	1	0	2:	187	36	0:
BARRIER FREE	0	0	0:	0	0	0:	0	0	0	0	0:	0	0	0:
ABSENTEE	1,046	1,023	0:	771	1,298	0:	549	1,511	45	4	22:	1,161	991	5:
CURBSIDE	0	0	0:	0	0	0:	0	0	0	0	0:	0	0	0:
CHALLENGE BALLO	0	0	0:	0	0	0:	0	0	0	0	0:	0	0	0:
COUNTY TOTALS	39,225	38,076	133:	33,602	43,846	116:	21,405	56,021	1,544	144	886:	45,406	35,065	253:

GREENVILLE COUNTY
VOTES CAST IN GENERAL ELECTION
HELD IN SOUTH CAROLINA NOVEMBER 06, 1990

HOUSE OF
REPRESENTATIVES

PRECINCTS	DIST NO 017		DIST NO 018		DIST NO 019		DIST NO 020		DIST NO 021		DIST NO 022		DIST NO 023		DIST NO 024		DIST NO 025		DIST NO 026				
	(D) TOD MHI VNS	(R) HAT RRO	(W) HWR IRI SIE - IN	(R) VLA EUG HIS	(W) HWR IRI SIE - IN	(D) JBA ALM EKS SEL MY JR	(R) FMA IKR	(W) HWR IRI SIE - IN	(D) RFI OIG NCR HRH	(R) HLO YWB EOL RLE	(W) HWR IRI SIE - IN	(R) JMA ISK EWH ICH	(W) HWR IRI SIE - IN	(R) HTA ESR IRK RIN VNS	(W) HWR IRI SIE - IN	(D) FEA NNT IS	(W) HWR IRI SIE - IN	(R) WDI ALV KIH DNS	(W) HWR IRI SIE - IN	(D) NSA ALR RLA YH	(W) HWR IRI SIE - IN	(D) JAT MT EOS	(W) HWR IRI SIE - IN
GREENVILLE 1	0	0	0	0	0	0	0	0	0	0	0	0	239	211	0	0	0	0	0	0	0	0	0
GREENVILLE 2	0	0	0	0	0	0	0	0	0	0	0	0	153	137	0	0	0	0	0	0	0	0	0
GREENVILLE 3	0	0	0	0	0	0	0	0	0	0	0	0	282	256	0	0	0	0	0	0	0	0	0
GREENVILLE 4	0	0	0	0	0	0	0	0	0	0	0	0	0	0	276	51	0	0	0	0	0	0	0
GREENVILLE 5	0	0	0	0	0	0	0	0	0	0	0	0	0	0	199	37	0	0	0	0	0	0	0
GREENVILLE 6	0	0	0	0	0	0	0	0	0	0	0	0	0	0	164	11	0	0	0	0	0	0	0
GREENVILLE 7	0	0	0	0	0	0	0	0	0	0	0	0	0	0	75	3	0	0	0	0	0	77	2
GREENVILLE 8	0	0	0	0	0	0	0	0	0	0	0	0	0	0	303	6	0	0	0	0	0	0	0
GREENVILLE 9	0	0	0	0	0	0	0	0	0	0	0	0	0	0	298	6	0	0	0	0	0	0	0
GREENVILLE 10	0	0	0	0	0	0	0	0	0	0	0	0	0	0	70	14	0	0	0	0	0	0	0
GREENVILLE 11	0	0	0	0	0	0	0	0	0	0	0	0	0	0	0	0	341	4	0	0	0	0	0
GREENVILLE 12	0	0	0	0	0	0	0	0	0	0	0	0	0	0	310	37	0	0	0	0	0	0	0
GREENVILLE 13	0	0	0	0	0	0	0	0	0	0	0	0	0	0	190	16	0	0	0	0	0	0	0
GREENVILLE 14	0	0	0	0	0	0	0	0	0	0	0	0	0	0	735	9	0	0	0	0	0	0	0
GREENVILLE 15	0	0	0	0	0	0	0	0	0	0	0	0	0	0	0	0	551	9	0	0	0	0	0
GREENVILLE 16	0	0	0	0	0	0	0	0	0	0	0	0	0	0	0	0	705	7	0	0	0	0	0
GREENVILLE 17	0	0	0	0	0	0	0	0	0	0	0	0	0	0	0	0	677	5	0	0	0	0	0
GREENVILLE 18	0	0	0	0	0	0	0	0	0	0	0	0	0	0	0	0	588	6	0	0	0	0	0
GREENVILLE 19	0	0	0	0	0	0	0	0	0	0	0	0	0	0	0	0	298	19	0	0	0	0	0
GREENVILLE 20	0	0	0	0	0	0	0	0	0	0	0	0	0	0	0	0	361	5	0	0	0	0	0
GREENVILLE 21	0	0	0	0	0	0	0	0	0	0	0	0	0	0	0	0	731	9	0	0	0	0	0
GREENVILLE 22	0	0	0	0	0	0	0	0	0	0	0	0	0	0	0	0	764	8	0	0	0	0	0
GREENVILLE 23	0	0	0	0	0	0	0	0	0	0	0	0	0	0	0	0	881	17	0	0	0	0	0
GREENVILLE 24	0	0	0	0	0	0	0	0	0	0	0	0	0	0	74	11	0	0	0	0	0	0	0
GREENVILLE 25	0	0	0	0	0	0	0	0	0	0	0	0	371	182	0	0	0	0	0	0	0	0	0
GREENVILLE 26	0	0	0	0	0	0	0	0	0	0	0	0	413	105	0	0	0	0	0	0	0	0	0
GREENVILLE 27	0	0	0	0	0	0	0	0	0	0	0	0	711	84	0	0	0	0	0	0	0	0	0
GREENVILLE 28	0	0	0	0	0	0	0	0	0	0	0	0	518	244	0	0	0	0	0	0	0	0	0
JENNINGS HILL	96	107	0	0	0	0	0	0	0	0	0	0	0	0	0	0	0	0	0	0	0	0	0
MARIDELL	239	223	1	0	0	0	0	0	0	0	0	0	0	0	0	0	0	0	0	0	0	0	0
TIGERVILLE	189	175	0	0	0	0	0	0	0	0	0	0	0	0	0	0	0	0	0	0	0	0	0
GOHENSVILLE	171	197	0	0	0	0	0	0	0	0	0	0	0	0	0	0	0	0	0	0	0	0	0
SKYLAND	0	0	0	494	6	0	0	0	0	0	0	0	0	0	0	0	0	0	0	0	0	0	0
ONEAL	0	0	0	505	11	0	0	0	0	0	0	0	0	0	0	0	0	0	0	0	0	0	0
SANDY FLAT	258	411	2	0	0	0	0	0	0	0	0	0	0	0	0	0	0	0	0	0	0	0	0
MOUNTAIN VIEW	187	292	0	0	0	0	0	0	0	0	0	0	0	0	0	0	0	0	0	0	0	0	0
SLATER MARIETTA	574	411	1	0	0	0	0	0	0	0	0	0	0	0	0	0	0	0	0	0	0	0	0
EBENEZER	166	279	0	0	0	0	0	0	0	0	0	0	0	0	0	0	0	0	0	0	0	0	0
TUBBS MOUNTAIN	241	481	1	0	0	0	0	0	0	0	0	0	0	0	0	0	0	0	0	0	0	0	0
TRAVELERS REST	270	379	0	0	0	0	0	0	0	0	0	0	0	0	0	0	0	0	0	0	0	0	0
PARIS MOUNTAIN	108	317	2	0	0	0	0	0	0	0	0	0	0	0	0	0	0	0	0	0	0	0	0
PEBBLE CREEK	0	0	0	0	0	0	0	205	907	5	0	0	0	0	0	0	0	0	0	0	0	0	0
FAIRVIEW	0	0	0	605	11	0	0	0	0	0	0	0	0	0	0	0	0	0	0	0	0	0	0
FROHANK	0	0	0	792	13	0	0	0	0	0	0	0	0	0	0	0	0	0	0	0	0	0	0
ARMSTRONG	0	0	0	0	0	153	265	1	0	0	0	0	0	0	0	0	0	0	0	0	0	0	0
FURMAN	0	0	0	0	0	390	662	0	0	0	0	0	0	0	0	0	0	0	0	0	0	0	0
LEAHOOD	0	0	0	0	0	0	0	0	222	581	0	0	0	0	0	0	0	0	0	0	0	0	0
PIEDMONT PARK	0	0	0	0	0	0	0	0	219	824	1	0	0	0	0	0	0	0	0	0	0	0	0
EDWARDS FOREST	0	0	0	0	0	0	0	0	174	621	1	0	0	0	0	0	0	0	0	0	0	0	0
GREER 1	0	0	0	137	6	0	0	0	0	0	0	0	0	0	0	0	0	0	0	0	0	0	0
GREER 2	0	0	0	221	4	0	0	0	0	0	0	0	0	0	0	0	0	0	0	0	0	0	0
GREER 3	0	0	0	316	6	0	0	0	0	0	0	0	0	0	0	0	0	0	0	0	0	0	0
GREER 4	0	0	0	476	10	0	0	0	0	0	0	0	0	0	0	0	0	0	0	0	0	0	0
TAYLORS	0	0	0	550	16	0	0	0	0	0	0	0	0	0	0	0	0	0	0	0	0	0	0
PLEASANT GROVE	0	0	0	1,079	14	0	0	0	0	0	0	0	0	0	0	0	0	0	0	0	0	0	0
BROOKGLENN	0	0	0	0	0	0	0	0	251	862	2	0	0	0	0	0	0	0	0	0	0	0	0
WADE HAMPTON	0	0	0	0	0	0	0	0	76	325	0	0	0	0	0	0	0	0	0	0	0	0	0
HOODLAWN	0	0	0	0	0	0	0	0	167	579	0	0	0	0	0	0	0	0	0	0	0	0	0

212

GREENVILLE COUNTY
 VOTES CAST IN GENERAL ELECTION
 HELD IN SOUTH CAROLINA NOVEMBER 06, 1990

PRECINCTS	HOUSE OF REPRESENTATIVES			SOLICITOR			PROBATE JUDGE			COUNTY AUDITOR			COUNTY TREASURER			
	DIST NO 027	DIST NO 028	DIST NO 015	DIST NO 00	DIST NO 00	DIST NO 00	DIST NO 00	DIST NO 00	DIST NO 00	DIST NO 00	DIST NO 00	DIST NO 00	DIST NO 00			
	(D) MLE (R) ALEXANDER (N) OXANDER	(R) GB (M) EOM (N) ORR (R) DA (M) IR (W) SIE (R) DE (M) EL (N) LER	(D) M (R) J (M) O (W) T (R) S (M) O (N) N	(D) S (R) CH (M) O (W) I (R) K (M) A (N) N (R) E	(D) P (R) W (M) U (N) L (R) K (M) E (N) S (W) I (R) M (N) H (R) E	(D) M (R) H (M) C (N) A (W) R (R) Y (M) T (N) J (R) E (M) N (W) E	(R) DA (M) S (N) K (R) I (M) R (W) T (R) I (M) N (N) S	(R) HR (M) AU (N) Z (R) M (M) EA (N) LN	(D) T (R) H (M) R (N) A (W) U (R) S (M) T (N) C (R) T (M) E (N) I (R) N (W) L (R) N							
GREENVILLE 1	0	0	0	0	0	281	201	0	266	224	1	255	223	0	430	3
GREENVILLE 2	0	0	0	0	0	214	117	3	228	114	1	188	141	2	277	6
GREENVILLE 3	0	0	0	0	0	350	260	1	357	262	0	337	257	0	530	5
GREENVILLE 4	0	0	0	0	0	278	207	1	337	153	2	302	170	1	303	14
GREENVILLE 5	0	0	0	0	0	264	132	2	291	110	1	236	139	1	285	3
GREENVILLE 6	0	0	0	0	0	140	71	1	189	22	1	171	35	0	75	2
GREENVILLE 7	0	0	0	0	0	132	37	2	149	25	0	144	21	2	69	8
GREENVILLE 8	0	0	0	0	0	288	40	1	311	18	0	298	22	0	89	14
GREENVILLE 9	0	0	0	0	0	271	50	2	297	26	1	282	33	2	79	10
GREENVILLE 10	0	0	0	0	0	95	58	0	105	47	0	86	58	0	106	3
GREENVILLE 11	0	0	0	0	0	289	109	0	280	116	0	224	160	0	332	5
GREENVILLE 12	0	0	0	0	0	319	124	3	352	90	1	346	86	0	247	12
GREENVILLE 13	0	0	0	0	0	198	87	1	205	91	0	199	84	0	155	9
GREENVILLE 14	0	0	0	0	0	631	86	1	700	20	0	686	16	2	103	22
GREENVILLE 15	0	0	0	0	0	359	247	0	373	234	0	335	262	1	541	5
GREENVILLE 16	0	0	0	0	0	516	283	0	516	286	0	423	354	0	687	0
GREENVILLE 17	0	0	0	0	0	471	263	0	518	220	1	370	344	0	651	4
GREENVILLE 18	0	0	0	0	0	427	207	3	435	203	1	331	288	0	579	4
GREENVILLE 19	0	0	0	0	0	433	145	1	483	97	1	450	119	1	296	20
GREENVILLE 20	0	0	0	0	0	244	162	2	287	122	3	197	198	0	366	2
GREENVILLE 21	0	0	0	0	0	510	289	2	537	260	4	390	370	0	691	9
GREENVILLE 22	0	0	0	0	0	560	249	4	539	275	0	393	394	0	741	7
GREENVILLE 23	0	0	0	0	0	630	356	1	668	319	2	426	526	1	854	10
GREENVILLE 24	0	0	0	0	0	76	89	0	96	74	0	65	93	0	136	3
GREENVILLE 25	0	0	0	0	0	376	292	1	393	277	0	343	302	0	549	11
GREENVILLE 26	0	0	0	0	0	293	330	1	280	347	1	273	342	1	518	9
GREENVILLE 27	0	0	0	0	0	212	614	1	135	701	1	147	677	0	803	2
GREENVILLE 28	0	0	0	0	0	358	430	2	303	502	1	267	513	0	736	5
JENNINGS MILL	0	0	0	0	0	96	103	0	104	99	0	92	109	0	180	2
MARIDELL	0	0	0	0	0	280	180	0	259	198	1	267	189	0	352	8
TIGERVILLE	0	0	0	0	0	215	150	0	191	170	0	217	144	0	322	3
GOWENSVILLE	0	0	0	0	0	184	176	1	192	167	1	179	178	1	306	3
SKYLAND	0	0	0	0	0	294	242	1	295	243	0	285	250	0	478	5
ONEAL	0	0	0	0	0	325	256	0	318	259	0	305	273	0	502	12
SANDY FLAT	0	0	0	0	0	356	310	1	322	347	0	322	341	0	578	5
MOUNTAIN VIEW	0	0	0	0	0	263	215	0	220	254	0	246	225	1	412	7
SLATER MARIETTA	0	0	0	0	0	594	372	1	578	390	2	550	402	2	812	22
EBENEZER	0	0	0	0	0	272	169	0	223	213	1	236	194	0	388	4
TUBBS MOUNTAIN	0	0	0	0	0	378	338	3	393	328	0	373	336	2	617	6
TRAVELERS REST	0	0	0	0	0	385	261	0	385	258	1	367	266	1	546	7
PARIS MOUNTAIN	0	0	0	0	0	239	188	2	238	191	3	195	233	1	395	1
PEBBLE CREEK	0	0	0	0	0	553	578	1	533	603	1	441	675	1	1,040	12
FAIRVIEW	0	0	0	0	0	467	342	0	504	307	2	433	367	1	620	9
FROHANK	0	0	0	0	0	472	401	4	482	390	3	455	409	4	806	12
ARMSTRONG	0	0	0	0	0	254	162	1	229	183	2	228	183	2	376	4
FURMAN	0	0	0	0	0	603	438	2	613	433	1	574	452	1	913	10
LEAHOOD	0	0	0	0	0	452	362	2	435	380	0	409	397	0	737	2
PIEDMONT PARK	0	0	0	0	0	534	514	1	521	533	2	477	555	1	956	3
EDWARDS FOREST	0	0	0	0	0	386	416	1	384	426	0	318	464	1	716	4
GREER 1	0	0	0	0	0	145	45	1	139	51	0	133	57	0	136	6
GREER 2	0	0	0	0	0	146	105	0	141	107	0	147	98	0	221	0
GREER 3	0	0	0	0	0	254	128	1	267	121	0	249	133	0	315	6
GREER 4	0	0	0	0	0	366	211	0	393	181	0	344	223	0	480	10
TAYLORS	0	0	0	0	0	360	303	1	349	306	1	333	329	1	556	13
PLEASANT GROVE	0	0	0	0	0	641	574	2	673	539	3	581	608	2	1,070	10
BROOKGLENN	0	0	0	0	0	576	564	2	581	560	1	516	605	1	1,033	9
WADE HAMPTON	0	0	0	0	0	168	240	0	139	269	1	136	274	0	369	3
WOODLAWN	0	0	0	0	0	364	378	0	358	393	0	319	416	2	677	5

WASHINGTON HOTS	0	0	0	0	0	0	323	74	1	324	68	1	325	66	1	142	6
POINSETT	0	0	0	0	0	0	372	334	0	368	336	2	351	341	0	618	8
SULPHUR SPRINGS	0	0	0	0	0	0	404	272	0	384	284	1	397	268	0	583	9
SALUDA	0	0	0	0	0	0	355	248	2	356	248	0	341	260	0	519	9
BEREA	0	0	0	0	0	0	339	195	0	315	213	1	312	211	1	466	4
UNION BLEACHERY	0	0	0	0	0	0	153	83	1	143	91	0	153	80	0	212	1
PARK PLACE	0	0	0	0	0	0	361	207	2	316	249	1	324	237	0	504	9
MONAVIEW	0	0	0	0	0	0	442	290	3	445	264	1	417	302	0	609	20
WESTSIDE	0	0	0	0	0	0	472	301	2	468	311	1	450	323	1	676	4
MONAGHAN	0	0	0	0	0	0	93	61	1	111	43	1	103	53	1	99	3
ALEXANDER	0	0	0	0	0	0	285	132	2	278	137	0	284	127	1	331	5
CITY VIEW	0	0	0	0	0	0	107	61	0	108	55	1	109	52	1	129	3
WESTCLIFFE	0	0	0	0	0	0	448	279	1	420	302	3	404	306	2	627	6
TANGLEWOOD	0	0	0	0	0	0	597	368	3	629	339	2	623	340	0	722	17
WELCOME	0	0	0	0	0	0	443	239	2	427	250	2	433	240	1	538	13
BRANDON	0	0	0	0	0	0	303	110	2	307	102	2	309	97	3	288	11
DUNEAN	0	0	0	0	0	0	336	187	1	346	166	3	340	167	0	389	9
CHESTNUT HILLS	0	0	0	0	0	0	252	166	0	238	176	0	251	158	0	329	7
CAROLINA	0	0	0	0	0	0	273	96	2	306	62	2	308	56	0	188	17
SOUTHSIDE	0	0	0	0	0	0	682	261	1	719	229	1	642	281	0	638	18
PARAMOUNT	0	0	0	0	0	0	355	52	2	393	20	1	393	18	2	116	15
BOTANY WOODS	0	0	0	0	0	0	433	331	2	410	369	0	379	376	0	704	5
CHEROKEE	0	0	0	0	0	0	317	319	1	294	345	0	291	326	0	561	5
AVON	0	0	0	0	0	0	342	425	3	344	430	1	294	457	0	692	13
DEL NORTE	0	0	0	0	0	0	656	573	3	685	552	1	538	663	0	1,052	11
NORTHWOOD	0	0	0	0	0	0	475	474	0	476	475	0	409	522	1	841	4
WELLINGTON	0	0	0	0	0	0	347	295	0	350	284	2	280	344	1	568	4
LAKE FOREST	0	0	0	0	0	0	387	338	0	386	353	0	364	352	0	661	4
TIMBERLAKE	0	0	0	0	0	0	438	384	1	451	379	2	400	404	3	733	8
ROCK HILL	0	0	0	0	0	0	562	470	0	609	435	2	475	538	3	894	9
DEVENGER	0	0	0	0	0	0	537	496	1	618	425	2	429	575	0	900	7
BATESVILLE	0	0	0	0	0	0	732	776	0	849	688	0	536	926	1	1,352	5
MEADOWOOD	0	0	0	0	0	0	272	253	1	302	228	0	204	309	0	478	1
MERRIFIELD	0	0	0	0	0	0	332	290	0	356	269	0	251	358	0	561	3
MISSION	0	0	0	0	0	0	327	262	2	353	239	0	261	313	1	526	5
DOVE TREE	0	0	0	0	0	0	365	381	2	425	328	2	300	423	2	651	5
ROCKY CREEK	0	0	0	0	0	0	600	589	2	657	537	0	516	642	1	1,047	5
PLINEY	410	355	1	0	0	0	396	351	1	385	369	0	324	419	0	672	4
GILDER CREEK	704	1,119	5	0	0	0	793	1,027	3	903	927	1	635	1,140	2	1,635	10
GREENBRIAR	0	0	0	427	3	3	232	232	1	267	196	0	225	232	0	416	3
CONESTEE	0	0	0	417	14	1	341	213	1	351	205	0	327	221	1	414	17
MAULDIN 1	0	0	0	0	0	0	302	220	1	270	251	2	223	287	1	452	4
MAULDIN 2	0	0	0	0	0	0	367	361	0	417	313	0	313	402	0	622	4
MAULDIN 3	0	0	0	511	17	1	406	285	2	455	230	1	405	269	3	513	14
MAULDIN 4	0	0	0	1,051	13	1	654	591	2	681	559	1	580	642	1	1,062	18
DONALDSON	0	0	0	84	2	2	72	52	0	85	41	0	83	41	0	84	2
BELLE MEADE	0	0	0	0	0	0	416	148	2	478	84	1	485	75	1	278	20
GANTT	0	0	0	0	0	0	456	179	2	487	154	1	482	149	1	351	11
GROVE	0	0	0	0	0	0	292	254	0	300	237	1	318	218	0	431	9
REEDY FORK	0	0	0	604	40	1	575	315	6	613	280	2	604	282	3	607	34
STANDING SPRING	476	326	4	0	0	0	416	384	3	416	374	2	368	409	4	713	8
SIMPSONVILLE 1	465	212	4	0	0	0	375	298	2	353	315	3	369	291	2	569	9
SIMPSONVILLE 2	525	436	3	0	0	0	454	506	2	497	457	2	418	525	0	845	9
SIMPSONVILLE 3	613	342	0	0	0	0	553	395	2	513	427	2	444	483	1	849	10
HILLCREST	442	187	2	0	0	0	366	262	2	357	264	2	369	251	0	558	7
BRYSON	342	142	0	0	0	0	279	199	1	295	188	0	263	215	1	395	6
PIEDMONT	0	0	0	470	17	1	383	167	0	360	191	0	398	151	0	442	22
WARE PLACE	0	0	0	507	6	1	380	245	2	368	254	1	358	256	2	495	8
FORK SHOALS	0	0	0	242	11	1	206	128	1	217	113	0	212	116	0	242	8
HOPEWELL	492	194	1	0	0	0	388	294	0	365	312	2	402	278	1	610	5
DUNKLIN	0	0	0	415	9	1	276	201	0	265	211	0	269	206	0	415	8
FOUNTAIN INN	612	177	0	0	0	0	481	297	3	463	316	3	485	282	1	642	12
ROYAL OAKS	0	0	0	256	23	1	305	141	2	338	108	0	329	115	0	252	21
LAUREL CREEK	0	0	0	0	0	0	173	49	1	191	30	1	188	33	1	81	8
BARRIER FREE	0	0	0	0	0	0	0	0	0	0	0	0	0	0	0	0	0
ABSENTEE	108	95	0	94	3	1	1,205	918	2	1,241	886	1	1,018	1,064	1	1,819	16
CURBSIDE	0	0	0	0	0	0	0	0	0	0	0	0	0	0	0	0	0
CHALLENGE BALLO	0	0	0	0	0	0	0	0	0	0	0	0	0	0	0	0	0
COUNTY TOTALS	5,189	3,585	20	5,078	158	45,896	33,642	154	47,026	32,707	116	41,983	36,175	93	65,545	1,005	

WASHINGTON HGTS	0	0	0	0	0	0	0	0	0	0	0	0	0	0	0	0	0
POINSETT	0	0	0	0	0	0	0	0	0	0	0	0	0	0	0	0	0
SULPHUR SPRINGS	0	0	0	418	252	3	0	0	0	0	0	0	0	0	0	0	0
SALUDA	0	0	0	392	208	0	0	0	0	0	0	0	0	0	0	0	0
BEREA	0	0	0	359	169	2	0	0	0	0	0	0	0	0	0	0	0
UNION BLEACHERY	0	0	0	128	105	0	0	0	0	0	0	0	0	0	0	0	0
PARK PLACE	0	0	0	291	274	0	0	0	0	0	0	0	0	0	0	0	0
MONAVIEW	0	0	0	316	209	2	0	0	122	70	2	0	0	0	0	0	0
WESTSIDE	0	0	0	0	0	0	0	0	427	351	3	0	0	0	0	0	0
MONAGHAN	0	0	0	0	0	0	0	0	111	44	0	0	0	0	0	0	0
ALEXANDER	0	0	0	0	0	0	0	0	317	98	3	0	0	0	0	0	0
CITY VIEW	0	0	0	0	0	0	0	0	144	26	1	0	0	0	0	0	0
WESTCLIFFE	0	0	0	0	0	0	0	0	408	313	3	0	0	0	0	0	0
TANGLEWOOD	0	0	0	0	0	0	0	0	715	267	2	0	0	0	0	0	0
WELCOME	0	0	0	0	0	0	0	0	0	0	0	0	0	0	0	0	0
BRANDON	0	0	0	0	0	0	0	0	376	53	2	0	0	0	0	0	0
DUNEAN	0	0	0	0	0	0	0	0	0	0	0	0	0	0	0	0	0
CHESTNUT HILLS	0	0	0	0	0	0	0	0	0	0	0	0	0	0	0	0	0
CAROLINA	0	0	0	0	0	0	0	0	0	0	0	0	0	0	0	0	0
SOUTHSIDE	0	0	0	0	0	0	0	0	0	0	0	0	0	0	0	0	0
PARAMOUNT	0	0	0	0	0	0	0	0	0	0	0	0	0	0	0	0	0
BOTANY WOODS	0	0	0	0	0	0	0	0	0	0	0	0	0	0	0	0	0
CHEROKEE	0	0	0	0	0	0	0	0	0	0	0	0	0	0	0	0	0
AVON	0	0	0	0	0	0	0	0	0	0	0	0	0	0	0	0	0
DEL NORTE	0	0	0	0	0	0	0	0	0	0	0	0	0	0	0	0	0
NORTHWOOD	0	0	0	0	0	0	0	0	0	0	0	0	0	0	0	0	0
WELLINGTON	0	0	0	0	0	0	0	0	0	0	0	0	0	0	0	0	0
LAKE FOREST	0	0	0	0	0	0	0	0	0	0	0	0	0	0	0	0	0
TIMBERLAKE	0	0	0	0	0	0	0	0	0	0	0	0	0	0	0	0	0
ROCK HILL	0	0	0	0	0	0	0	0	0	0	0	0	0	0	0	0	0
DEVENGER	0	0	0	0	0	0	0	0	0	0	0	0	0	0	0	0	0
BATESVILLE	0	0	0	0	0	0	0	0	0	0	0	0	0	0	0	0	0
HEADWOOD	0	0	0	0	0	0	0	0	0	0	0	0	0	0	0	0	0
HERRIFIELD	0	0	0	0	0	0	0	0	0	0	0	0	0	0	0	0	0
MISSION	0	0	0	0	0	0	19	1	0	0	0	0	0	0	0	0	0
DOVE TREE	0	0	0	0	0	0	0	0	0	0	0	0	0	0	0	0	0
ROCKY CREEK	0	0	0	0	0	0	0	0	0	0	0	0	0	0	0	0	0
PLINEY	0	0	0	0	0	0	0	0	0	0	0	0	0	0	0	0	0
GILDER CREEK	0	0	0	0	0	0	0	0	0	0	0	0	0	0	0	0	0
GREENBRIAR	0	0	0	0	0	0	0	0	0	0	114	337	1	0	0	0	0
CONESTEE	0	0	0	0	0	0	0	0	0	0	240	300	1	0	0	0	0
MAULDIN 1	0	0	0	0	0	0	0	0	0	0	0	0	0	0	0	0	0
MAULDIN 2	0	0	0	0	0	0	0	0	0	0	0	0	0	0	0	0	0
MAULDIN 3	0	0	0	0	0	0	0	0	0	0	282	404	2	0	0	0	0
MAULDIN 4	0	0	0	0	0	0	0	0	0	0	336	861	2	0	0	0	0
DONALDSON	0	0	0	0	0	0	0	0	0	0	64	59	0	0	0	0	0
BELLE MEADE	0	0	0	0	0	0	0	0	0	0	0	0	0	0	0	0	0
GANTT	0	0	0	0	0	0	0	0	0	0	0	0	0	0	0	0	0
GROVE	0	0	0	0	0	0	0	0	0	0	0	0	0	0	0	0	0
REEDY FORK	0	0	0	0	0	0	0	0	0	0	0	0	0	0	0	0	0
STANDING SPRING	0	0	0	0	0	0	0	0	0	0	458	426	3	0	0	0	0
SIMPSONVILLE 1	0	0	0	0	0	0	0	0	0	0	0	0	0	0	0	0	0
SIMPSONVILLE 2	0	0	0	0	0	0	0	0	0	0	0	0	0	0	0	0	0
SIMPSONVILLE 3	0	0	0	0	0	0	0	0	0	0	0	0	0	0	0	0	0
HILLCREST	0	0	0	0	0	0	0	0	0	0	0	0	0	0	0	0	0
BRYSON	0	0	0	0	0	0	0	0	0	0	0	0	0	0	0	0	0
PIEDMONT	0	0	0	0	0	0	0	0	0	0	215	328	2	0	0	0	0
WARE PLACE	0	0	0	0	0	0	0	0	0	0	243	372	1	0	0	0	0
FORK SHOALS	0	0	0	0	0	0	0	0	0	0	142	184	2	0	0	0	0
HOPEWELL	0	0	0	0	0	0	0	0	0	0	0	0	0	0	0	0	0
DUNKLIN	0	0	0	0	0	0	0	0	0	0	149	321	1	9	14	0	0
FOUNTAIN INN	0	0	0	0	0	0	0	0	0	0	0	0	0	0	0	0	0
ROYAL OAKS	0	0	0	0	0	0	0	0	0	0	282	157	1	0	0	0	0
LAUREL CREEK	0	0	0	0	0	0	0	0	0	0	0	0	0	0	0	0	0
BARRIER FREE	0	0	0	0	0	0	0	0	0	0	0	0	0	0	0	0	0
ABSENTEE	60	60	0	56	40	0	53	0	83	10	0	43	69	0	0	0	0
CURBSIDE	0	0	0	0	0	0	0	0	0	0	0	0	0	0	0	0	0
CHALLENGE BALLO	0	0	0	0	0	0	0	0	0	0	0	0	0	0	0	0	0
COUNTY TOTALS	3,143	2,668	10	2,798	1,873	11	3,096	49	2,787	1,239	17	2,568	3,838	16	9	14	0

GREENVILLE COUNTY
VOTES CAST IN GENERAL ELECTION
HELD IN SOUTH CAROLINA NOVEMBER 06, 1990

PRECINCTS	SCHOOL TRUSTEE				REFERENDUM		CO SOIL WATER COMM				
	DIST NO 056	DIST NO 058	DIST NO 099	DIST NO 299	DIST NO 023		DIST NO 00				
	(N) R Y O S N L A L D E	(N) W I C E B U R M	(N) J H A O M M E A S S O	(N) J H A O N L L M I D A Y	(N) J O R D O R H I N E R M	(F) N I O N D N O P I F A V O R	(O) N O N P O P O S I T I O N S	(M) M W I R I R S I E N	(P) N A I R E B L E R S M	(P) C O O R D I N A T I O N S	(P) W I S I M I L I A R I E S
GREENVILLE 1	0	0	0	0	0	112	363	1	256	245	208
GREENVILLE 2	0	0	0	0	0	111	213	7	159	159	144
GREENVILLE 3	0	0	0	0	0	180	420	11	313	305	270
GREENVILLE 4	0	0	0	0	0	102	351	15	185	198	160
GREENVILLE 5	0	0	0	0	0	109	267	6	173	181	158
GREENVILLE 6	0	0	0	0	0	52	142	2	53	48	31
GREENVILLE 7	0	0	0	0	0	22	122	8	48	60	50
GREENVILLE 8	0	0	0	0	0	43	218	9	69	102	60
GREENVILLE 9	0	0	0	0	0	40	202	17	49	62	50
GREENVILLE 10	0	0	0	0	0	46	98	0	62	69	59
GREENVILLE 11	0	0	0	0	0	146	236	4	211	211	179
GREENVILLE 12	0	0	0	0	0	112	289	15	175	193	165
GREENVILLE 13	0	0	0	0	0	54	210	16	104	113	88
GREENVILLE 14	0	0	0	0	0	91	585	11	79	109	86
GREENVILLE 15	0	0	0	0	0	142	436	11	316	337	283
GREENVILLE 16	0	0	0	0	0	269	497	8	412	377	338
GREENVILLE 17	0	0	0	0	0	339	366	9	417	405	368
GREENVILLE 18	0	0	0	0	0	230	393	6	376	356	322
GREENVILLE 19	0	0	0	0	0	111	423	23	175	220	172
GREENVILLE 20	0	0	0	0	0	169	232	3	243	230	202
GREENVILLE 21	0	0	0	0	0	308	460	9	441	419	358
GREENVILLE 22	0	0	0	0	0	285	514	14	472	467	420
GREENVILLE 23	0	0	0	0	0	438	520	17	531	537	458
GREENVILLE 24	0	0	0	0	0	33	135	1	78	85	69
GREENVILLE 25	0	0	0	0	0	171	481	9	304	305	263
GREENVILLE 26	0	0	0	0	0	105	474	13	254	250	209
GREENVILLE 27	0	0	0	0	0	85	719	5	269	278	245
GREENVILLE 28	0	0	0	0	0	199	571	10	324	315	288
JENNINGS MILL	0	0	0	0	0	32	158	0	114	123	99
MARIDELL	0	0	0	0	0	72	351	16	210	217	212
TIGERVILLE	0	0	0	0	0	56	299	0	200	202	236
GOHENSVILLE	0	0	0	0	0	82	262	8	175	182	197
SKYLAND	0	0	0	0	0	94	432	8	255	269	404
ONEAL	0	0	0	0	0	121	438	8	291	311	382
SANDY FLAT	0	0	0	0	0	73	578	20	338	345	344
MOUNTAIN VIEW	0	0	0	0	0	61	403	2	263	278	288
SLATER MARIETTA	0	0	0	0	0	125	793	27	497	566	481
EBENEZER	0	0	0	0	0	87	332	10	250	275	252
TUBBS MOUNTAIN	0	0	0	0	0	123	592	8	394	411	387
TRAVELERS REST	0	0	0	0	0	124	503	25	387	419	358
PARIS MOUNTAIN	0	0	0	0	0	132	290	5	267	258	247
PEBBLE CREEK	0	0	0	0	0	238	870	14	576	602	528
FAIRVIEW	0	0	0	0	0	160	602	6	362	379	376
FROHAWK	0	0	0	0	0	201	664	18	458	477	594
ARMSTRONG	0	0	0	0	0	67	336	17	253	272	247
FURMAN	0	0	0	0	0	230	797	16	617	620	551
LEAHOOD	0	0	0	0	0	163	638	12	448	429	389
PIEDMONT PARK	0	0	0	0	0	184	849	19	535	557	475
EDWARDS FOREST	0	0	0	0	0	183	609	10	404	420	360
GREER 1	0	0	0	0	0	52	127	4	79	81	103
GREER 2	0	0	0	0	0	41	205	7	103	132	152
GREER 3	0	0	0	0	0	97	273	4	172	190	231
GREER 4	0	0	0	0	0	158	386	15	289	313	341
TAYLORS	0	0	0	0	0	132	506	23	348	363	310
PLEASANT GROVE	0	0	0	0	0	272	927	17	648	670	712
BROOKGLENN	0	0	0	0	0	210	923	16	607	606	574
WADE HAMPTON	0	0	0	0	0	55	367	8	166	204	164
WOODLAHN	0	0	0	0	0	136	585	10	365	377	326

032

WASHINGTON HGTS	1	0	0	0	0	43	330	11	105	108	88
POINSETT	1	0	0	0	0	103	585	16	363	383	329
SULPHUR SPRINGS	1	0	0	0	0	108	554	16	374	394	347
SALUDA	1	0	0	0	0	112	470	13	347	360	326
BEREA	1	0	0	0	0	103	410	4	301	313	287
UNION BLEACHERY	1	0	0	0	0	38	189	6	127	145	119
PARK PLACE	1	0	0	0	0	80	479	16	324	340	272
MONAVIEW	1	0	0	0	0	120	584	17	408	427	360
WESTSIDE	1	0	0	0	0	149	609	8	449	482	390
MONAGHAN	1	0	0	0	0	24	119	2	62	63	48
ALEXANDER	1	0	0	0	0	60	356	25	234	238	207
CITY VIEW	1	0	0	0	0	36	119	4	85	93	76
WESTCLIFFE	1	0	0	0	0	146	566	14	423	431	369
TANGLEWOOD	1	0	0	0	0	164	771	40	429	497	397
WELCOME	1	0	0	0	0	109	524	24	291	355	278
BRANDON	1	0	0	0	0	38	342	29	178	203	157
DUNEAN	1	0	0	0	0	77	402	17	254	265	228
CHESTNUT HILLS	1	0	0	0	0	81	321	10	215	238	207
CAROLINA	1	0	0	0	0	68	274	22	151	184	144
SOUTHSIDE	1	0	0	0	0	315	586	12	469	491	400
PARAMOUNT	1	0	0	0	0	71	313	12	106	134	110
BOTANY WOODS	1	0	0	0	0	215	531	11	419	425	364
CHEROKEE	1	0	0	0	0	124	487	6	306	303	279
AVON	1	0	0	0	0	131	626	5	419	419	392
DEL NORTE	1	0	0	0	0	302	898	20	706	724	647
NORTHWOOD	1	0	0	0	0	216	720	12	522	528	492
WELLINGTON	1	0	0	0	0	178	445	3	335	349	318
LAKE FOREST	1	0	0	0	0	176	540	5	372	362	311
TIMBERLAKE	1	0	0	0	0	200	599	12	406	418	374
ROCK HILL	1	0	0	0	0	277	738	27	572	566	511
DEVENGER	1	0	0	0	0	288	759	1	599	620	589
BATESVILLE	1	0	0	0	0	412	1,101	13	861	867	810
MEADOWOOD	1	0	0	0	0	167	360	6	335	327	305
HERRIFIELD	1	0	0	0	0	170	452	6	371	372	331
MISSION	1	0	0	0	0	172	402	12	330	337	310
DOVE TREE	1	0	0	0	0	181	558	5	425	437	396
ROCKY CREEK	1	0	0	0	0	285	877	14	650	678	616
PLINEY	1	0	0	0	0	182	541	8	429	454	407
GILDER CREEK	1	0	0	0	0	501	1,301	23	1,021	1,039	957
GREENBRIAR	1	0	0	0	0	114	346	18	265	273	227
CONESTEE	1	0	0	0	0	93	436	14	235	273	216
HAULDIN 1	1	0	0	0	0	132	382	4	271	290	246
HAULDIN 2	1	0	0	0	0	145	555	6	386	393	345
HAULDIN 3	1	0	0	0	0	164	504	7	310	351	259
HAULDIN 4	1	0	0	0	0	264	959	19	611	645	514
DONALDSON	1	0	0	0	0	12	102	1	53	57	40
BELLE MEADE	1	0	0	0	0	106	436	18	260	277	241
GANTT	1	0	0	0	0	105	490	17	234	286	210
GROVE	1	0	0	0	0	97	425	13	287	320	260
REEDY FORK	1	0	0	0	0	170	653	34	381	508	321
STANDING SPRING	1	0	0	0	0	144	653	11	463	494	429
SIMPSONVILLE 1	1	0	0	0	0	114	531	15	359	408	332
SIMPSONVILLE 2	1	0	0	0	0	206	753	14	540	580	494
SIMPSONVILLE 3	1	0	0	0	0	228	691	9	558	584	507
HILLCREST	1	0	0	0	0	103	507	17	377	402	332
BRYSON	1	0	0	0	0	85	375	3	264	292	239
PIEDMONT	1	0	0	0	0	80	452	17	283	373	267
WARE PLACE	1	0	0	0	0	106	489	8	287	425	259
FORK SHOALS	1	0	0	0	0	46	262	11	140	199	127
HOPEWELL	1	0	0	0	0	115	545	10	387	421	352
DUNKLIN	1	12	19	17	11	97	357	3	235	340	210
FOUNTAIN INN	1	0	0	0	0	147	577	10	370	461	349
ROYAL OAKS	1	0	0	0	0	71	360	15	204	213	163
LAUREL CREEK	1	0	0	0	0	54	135	11	55	72	57
BARRIER FREE	1	0	0	0	0	0	0	0	0	0	0
ABSENTEE	1	0	0	0	0	584	1,466	17	1,213	1,229	1,138
CURBSIDE	1	0	0	0	0	0	0	0	0	0	0
CHALLENGE BALLO	1	0	0	0	0	0	0	0	0	0	0
COUNTY TOTALS	1	12	19	17	11	7: 17,667	59,231	1,442	40,420	42,719	37,705

GREENWOOD COUNTY
 VOTES CAST IN GENERAL ELECTION
 HELD IN SOUTH CAROLINA NOVEMBER 06, 1990

P. 222

PRECINCTS	GOVERNOR			LIEUTENANT GOVERNOR			SECRETARY OF STATE			STATE TREASURER			ATTORNEY GENERAL			COMPTROLLER GENERAL			STATE SUPT OF EDUCATION			
	(D) T H I E O C H E L L	(R) C A M P B E L L	(W) M I R S T E N	(A) J P O E H N R E S	(D) T M H E C O D O R E	(R) H M E C N A R Y S T E R	(M) M W I R S T E I N	(D) J C O A H N P T E L L	(R) J M J L L M E S	(W) M W I R S T E I N	(D) P G A R T I N D E R S O N	(R) B L I L L M L D E R	(W) M W I R S T E I N	(D) M T E D L R O C K I S	(W) M W I R S T E I N	(D) M E O A R R I E S	(L) D M A O V R I D I S	(W) M W I R S T E I N	(D) C H I L L I A M S	(R) P N B I A R L D S A E N A	(L) J H O A R H L E T E	(W) M W I R S T E I N
GREENWOOD NO. 1	263	378	0	121	411	195	01	340	252	01	386	204	01	454	01	440	22	01	299	312	2	01
GREENWOOD NO. 2	479	116	2	51	470	73	01	457	85	01	477	60	01	491	01	486	9	01	441	100	1	01
GREENWOOD NO. 3	78	415	13	121	292	217	01	217	281	01	267	230	01	361	21	354	17	01	189	312	7	01
GREENWOOD NO. 4	164	591	3	211	374	362	01	299	440	01	393	342	01	527	01	508	42	01	244	507	6	01
GREENWOOD NO. 5	123	135	0	41	174	76	01	142	100	01	175	60	01	200	01	191	7	01	143	104	1	01
GREENWOOD NO. 6	102	311	2	121	234	163	01	187	202	01	228	153	01	287	01	278	17	01	161	225	6	01
GLENDALE	82	871	1	151	474	475	01	305	617	01	413	502	01	593	01	572	59	01	250	694	6	01
HARRIS	69	612	0	201	365	317	01	264	409	01	343	329	01	454	01	448	25	01	202	467	2	01
LACO	106	285	0	71	235	146	01	185	187	01	237	131	01	282	01	267	16	01	173	285	5	01
NINETY-SIX	185	499	1	91	361	296	01	294	357	01	365	273	01	493	01	463	42	01	261	403	7	01
NINETY-SIX MILL	89	222	0	121	178	120	01	147	142	01	183	111	01	231	01	226	12	01	127	164	1	01
WARE SHOALS	154	249	1	151	261	182	01	220	132	01	246	106	01	292	01	269	15	01	216	134	7	01
HODGES	81	236	1	111	178	158	01	143	170	01	180	135	01	232	01	212	21	01	131	183	7	01
COKEBURY	188	184	1	21	222	78	01	288	81	01	220	86	01	248	01	238	5	01	201	93	1	01
CORONACA	47	226	0	71	123	148	01	183	167	01	128	144	01	193	01	176	20	01	82	194	2	01
STONE POINT	17	76	0	51	58	47	01	36	54	01	56	42	01	74	11	69	7	01	36	62	0	01
CAMBRIDGE	12	61	0	21	36	37	01	29	44	01	35	37	01	60	01	53	5	01	23	48	1	01
OAK GROVE	7	40	0	21	27	21	01	14	28	01	24	22	01	34	01	33	2	01	11	38	0	01
CALLISON	22	83	1	21	52	43	01	44	53	01	51	42	01	71	01	68	6	01	53	65	3	01
KIRKSEY'S	34	43	1	41	41	33	01	45	33	01	48	27	01	68	01	59	4	01	41	34	1	01
TROY	19	45	0	21	40	23	01	31	28	01	48	15	01	55	01	58	5	01	36	27	0	01
BRADLEY	40	35	0	11	51	20	01	48	21	01	57	15	01	57	01	60	8	01	47	24	0	01
PHOENIX	20	94	2	31	48	68	01	40	68	01	56	49	01	73	01	63	7	01	38	74	1	01
EPHORTH	32	69	1	31	65	39	01	56	45	01	61	38	01	85	01	74	9	01	31	68	1	01
VERDERY	208	54	0	51	284	32	01	197	41	01	289	27	01	216	01	286	5	01	192	45	1	01
GREENWOOD MILL	37	239	0	71	151	122	01	116	159	01	146	120	01	281	01	191	22	01	81	193	4	01
NEW MARKET	94	163	0	101	152	98	01	133	121	01	153	95	01	192	01	185	14	01	188	141	3	01
EMERALD	174	217	2	101	240	149	01	210	170	01	248	132	01	310	21	288	26	01	180	196	10	01
BLAKEDALE	53	788	2	101	388	392	01	247	509	01	361	390	01	531	01	517	34	01	286	558	3	01
FATGROUND	149	696	1	171	411	428	01	383	530	01	367	459	01	531	01	583	56	01	256	586	18	01
RILEY	34	29	0	51	56	14	01	47	22	01	54	16	01	60	01	58	3	01	46	26	0	01
SHOALS JUNCTION	14	41	0	11	35	17	01	26	26	01	36	16	01	43	01	44	8	01	29	25	0	01
BARRIER FREE	8	0	0	01	8	8	01	8	8	01	8	8	01	8	01	8	0	01	8	8	0	01
ABSENTEE	54	248	0	11	178	148	01	146	155	01	171	133	01	210	01	288	9	01	113	189	5	01
CURBSIDE	19	20	0	01	24	11	01	24	12	01	25	10	01	28	01	28	0	01	28	16	0	01
CHALLENGE BALLO	4	5	0	01	7	1	01	5	4	01	7	1	01	7	01	7	1	01	4	4	0	01
COUNTY TOTALS	3,225	8,216	35	2541	6,590	4,633	01	5,388	5,743	01	6,454	4,540	01	8,236	81	7,862	822	01	4,651	6,526	182	01

GREENWOOD COUNTY
 VOTES CAST IN GENERAL ELECTION
 HELD IN SOUTH CAROLINA NOVEMBER 06, 1990

PRECINCTS	ADJUTANT GENERAL			COMM OF AGRICULTURE			U S SENATE			REPRESENTATIVE IN CONGRESS			HOUSE OF REPRESENTATIVES				PROBATE JUDGE					
	(D)	(R)	(W)	(D)	(R)	(W)	(D)	(R)	(L)	(W)	(A)	(D)	(R)	(W)	(D)	(W)	(D)	(W)	(D)	(W)		
	EA	TH	MW	TT	LI	MW	BC	SH	WG	MW	MA	MD	RA	MW	MM	J	WR	MC	MW	MC		
GREENWOOD NO. 1	375	205	0	354	240	0	245	329	7	0	17	401	219	0	0	0	363	247	0	0	452	0
GREENWOOD NO. 2	470	60	0	456	80	0	422	106	4	0	5	515	68	0	0	0	474	74	0	0	493	0
GREENWOOD NO. 3	265	212	0	206	280	0	109	367	8	1	10	293	229	0	0	0	277	242	0	0	351	0
GREENWOOD NO. 4	394	328	0	354	376	0	196	519	12	0	15	359	365	0	0	0	135	86	401	0	548	0
GREENWOOD NO. 5	166	73	0	164	80	0	119	110	3	1	9	191	61	0	26	0	160	65	0	0	181	0
GREENWOOD NO. 6	203	167	0	206	173	0	119	270	9	2	10	239	178	0	5	0	219	187	0	0	261	0
GLENDALE	427	478	0	310	602	0	147	746	17	0	22	436	515	1	677	0	0	0	0	0	664	0
HARRIS	325	333	0	263	393	0	118	393	6	0	10	348	341	0	490	0	0	0	0	0	480	0
LACO	220	143	0	191	175	0	121	236	6	0	11	227	164	0	299	1	0	0	1	0	279	0
NINETY-SIX	350	292	0	293	348	0	198	435	11	0	25	363	321	0	0	0	0	0	520	2	536	0
NINETY-SIX MILL	167	118	0	160	130	0	94	190	4	0	11	189	124	0	65	0	0	0	181	0	246	0
HARE SHOALS	244	94	0	230	116	0	125	206	6	1	9	292	93	0	0	0	0	0	357	0	306	0
HODGES	163	148	0	147	163	0	91	206	7	0	9	166	159	0	137	0	0	0	121	0	239	0
COKEBURY	216	69	0	217	75	0	185	100	1	1	2	230	69	0	0	0	26	15	221	0	240	0
CORONACA	128	140	0	113	157	0	64	191	6	1	11	129	150	0	0	0	0	0	201	0	193	0
STONE POINT	50	46	0	48	46	0	28	58	1	0	7	54	43	0	0	3	3	74	1	75	0	0
CAMBRIDGE	31	42	0	25	46	0	14	52	1	0	2	33	41	0	59	0	0	0	4	0	62	0
OAK GROVE	19	27	0	21	29	0	8	40	1	0	1	23	26	0	39	0	0	0	0	0	40	0
CALLISON	44	51	0	50	49	0	23	71	2	0	4	55	50	0	85	0	0	0	0	0	79	0
KIRKSEY'S	47	29	0	45	34	0	32	41	0	0	5	51	30	0	65	0	0	0	0	0	65	0
TROY	45	16	0	41	21	0	23	39	1	0	0	43	24	0	59	0	0	0	0	0	55	0
BRADLEY	52	17	0	49	20	0	37	30	1	0	1	55	18	0	61	0	0	0	0	0	59	0
PHOENIX	41	69	0	48	66	0	29	77	3	0	2	51	68	0	77	0	0	0	0	0	76	0
EPWORTH	56	44	0	54	49	0	30	66	2	0	5	53	50	0	81	0	0	0	6	0	90	0
VERDERY	201	34	0	198	35	0	190	46	3	0	5	223	35	0	221	0	0	0	0	0	221	0
GREENWOOD HILL	144	119	0	123	146	0	63	211	4	0	4	160	133	0	1	0	131	162	0	0	196	0
NEH MARKET	137	100	0	126	115	0	98	141	6	0	11	151	113	0	191	0	0	0	12	0	213	0
EMERALD	224	156	0	235	141	0	180	188	3	0	9	250	144	0	156	2	0	0	176	0	324	1
BLAKEDALE	375	373	0	257	491	0	101	631	8	1	19	360	409	0	14	0	365	387	0	0	529	0
FAIRGROUND	382	437	0	314	498	0	204	590	15	1	22	397	457	0	35	0	196	226	280	0	550	0
RILEY	52	18	0	54	18	0	41	26	1	0	0	48	23	0	0	0	0	0	63	1	62	0
SHOALS JUNCTION	39	15	0	33	19	0	20	31	2	0	2	35	18	0	31	0	0	0	50	0	48	0
BARRIER FREE	0	0	0	0	0	0	0	0	0	0	0	0	0	0	0	0	0	0	0	0	0	0
ABSENTEE	156	131	0	130	162	0	86	216	4	0	3	162	155	0	64	0	75	82	58	0	247	1
CURBSIDE	25	10	0	24	11	0	19	17	1	0	0	25	11	0	7	0	5	1	20	0	32	0
CHALLENGE BALLO	6	2	0	5	3	0	3	6	0	0	0	7	2	0	1	0	2	2	5	0	8	0
COUNTY TOTALS	6,239	4,596	0	5,544	5,387	0	3,582	7,121	166	9	286	6,614	4,906	1	2,913	3	2,451	1,779	2,747	4	8,500	2

877
868

GREENHOO COUNTY
 VOTES CAST IN GENERAL ELECTION
 HELD IN SOUTH CAROLINA NOVEMBER 06, 1990

P. 224

PRECINCTS	COUNTY COUNCIL														REFERENDUM		CO SOIL WATER COMH				
	DIST NO 001	DIST NO 002		DIST NO 003		DIST NO 004		DIST NO 005		DIST NO 006		DIST NO 007		DIST NO 024	DIST NO 00	(P)	(P)	(P)	(P)		
	(D)	(M)	(D)	(R)	(D)	(M)	(R)	(M)	(D)	(R)	(D)	(M)	(D)	(M)	(F)	(O)	(M)	(P)	(P)	(P)	
	W	I	R	H	G	I	J	M	D	D	C	I	B	M	N	O	I	R	H	R	
	L	S	R	D	O	A	I	I	A	A	H	B	E	I	I	O	S	U	O	C	
	A	C	I	U	N	T	R	S	V	R	A	R	L	E	F	D	A	G	B	L	
	N	T	L	N	Z	C	N	C	D	D	R	L	E	T	V	E	I	H	R	E	
	E	M	L	E	A	I	K	J	L	S	O	N	J	N	O	D	N	V	T	S	
	A	N	L	E	T	N	C		N	H	S	R	H		R			B		O	
GREENWOOD NO. 1	176	0	1	0	111	0	42	57	0	108	84	0	0	0	110	362	1	170	154	176	
GREENWOOD NO. 2	21	0	0	0	416	0	20	12	0	49	36	0	0	0	82	254	0	55	49	67	
GREENWOOD NO. 3	0	0	0	0	6	0	0	0	0	0	0	387	0	0	147	295	0	229	222	231	
GREENWOOD NO. 4	0	0	0	0	62	0	0	0	0	269	220	160	1	0	188	494	0	589	372	411	
GREENWOOD NO. 5	102	1	0	0	0	0	89	51	0	0	0	0	0	0	49	144	2	72	63	77	
GREENWOOD NO. 6	133	0	102	100	0	0	8	13	0	0	0	0	0	0	58	281	0	125	108	134	
GLENDALE	0	0	0	0	0	0	504	460	1	0	0	0	0	0	240	604	0	405	379	398	
HARRIS	0	0	0	0	0	0	346	239	0	0	0	0	0	90	169	494	0	315	294	309	
LACO	33	0	177	167	0	0	0	0	0	0	0	0	0	0	70	275	0	110	88	113	
NINETY-SIX	0	0	75	205	321	1	0	0	0	0	0	0	0	0	136	437	0	245	240	293	
NINETY-SIX MILL	0	0	78	174	56	0	0	0	0	0	0	0	0	0	70	227	0	101	99	130	
WARE SHOALS	0	0	0	0	0	0	0	0	0	0	0	0	0	345	57	217	1	91	76	79	
HODGES	0	0	0	0	0	0	0	0	0	0	0	0	0	238	57	233	0	156	135	121	
COKESBURY	0	0	0	0	0	0	0	0	0	0	27	0	223	50	218	1	51	47	50	50	
CORONACA	0	0	0	0	0	0	0	0	126	159	0	0	0	58	189	0	128	120	125	125	
STONEY POINT	0	0	0	0	0	0	0	0	18	14	12	0	42	16	78	1	52	47	52	52	
CAMBRIDGE	0	0	23	51	0	0	0	0	0	0	0	0	0	13	49	0	38	35	44	44	
OAK GROVE	0	0	17	32	0	0	0	0	0	0	0	0	0	8	33	0	24	20	26	26	
CALLISON	76	0	0	0	0	0	0	0	0	0	0	0	0	24	79	0	56	51	59	59	
KIRKSEY'S	0	0	49	32	0	0	0	0	0	0	0	0	0	14	54	1	27	27	35	35	
TROY	52	0	0	0	0	0	0	0	0	0	0	0	0	14	43	0	32	34	34	34	
BRADLEY	59	0	0	0	0	0	0	0	0	0	0	0	0	18	43	0	13	12	14	14	
PHOENIX	74	0	3	2	0	0	0	0	0	0	0	0	0	20	86	0	50	53	50	50	
EPHORTH	0	0	45	58	0	0	0	0	0	0	0	0	0	24	69	0	54	58	61	61	
VERDERY	236	0	0	0	0	0	0	0	0	0	0	0	0	30	84	0	30	30	36	36	
GREENWOOD MILL	3	0	0	0	0	175	108	0	0	0	0	0	0	95	156	0	117	103	119	119	
NEW MARKET	0	0	0	0	204	1	0	0	0	0	0	0	0	48	187	0	101	90	99	99	
EMERALD	0	0	0	0	177	0	0	0	152	50	0	0	0	72	288	1	155	139	163	163	
BLAKEDALE	0	0	0	0	0	0	0	0	0	0	429	1	144	165	530	0	383	360	375	375	
FAIRGROUND	0	0	0	0	0	0	0	0	127	79	456	0	0	204	572	0	384	359	388	388	
RILEY	0	0	0	0	0	0	0	0	0	0	0	0	61	11	42	0	35	29	26	26	
SHOALS JUNCTION	0	0	0	0	0	0	0	0	0	0	0	0	49	8	43	0	31	26	27	27	
BARRIER FREE	0	0	0	0	0	0	0	0	0	0	0	0	0	0	0	0	0	0	0	0	
ABSENTEE	17	0	11	17	26	0	51	29	0	33	29	54	1	13	86	189	1	242	113	106	
CURBSIDE	1	0	1	2	2	0	5	2	0	1	0	4	1	15	8	201	0	6	2	4	
CHALLENGE BALLO	1	0	2	2	1	0	0	0	0	2	0	1	0	2	41	0	1	2	1	1	
COUNTY TOTALS	984	1	584	842	1,382	2	1,240	971	1	845	671	1,530	4	1,220	51	2,421	7,391	9	4,473	4,036	4,441

HAMPTON COUNTY
 VOTES CAST IN GENERAL ELECTION
 HELD IN SOUTH CAROLINA NOVEMBER 06, 1990

	GOVERNOR			LIEUTENANT GOVERNOR			SECRETARY OF STATE			STATE TREASURER			ATTORNEY GENERAL		COMPTROLLER GENERAL			STATE SUPT OF EDUCATION				
	(D)	(R)	(W)	(A)	(D)	(R)	(W)	(D)	(R)	(W)	(D)	(R)	(W)	(D)	(W)	(L)	(M)	(D)	(R)	(L)	(W)	
	TM	CA	HM	JP	AT	HM	HM	JC	HM	MW	AP	BL	MM	MM	DM	DM	HW	CH	BN	JH	MW	
	HI	AM	IR	JOE	NE	EC	IR	OA	IL	IR	OA	IL	IR	IR	VR	VR	SI	AL	BI	OA	IR	
	OC	RP	CT	HE	CO	NR	CT	NP	ME	CT	AT	LD	CT	CT	IR	RR	CT	RL	RL	HR	ST	
	HEL	OE	E	NPL	KO	AST	E	B	S	E	DE	E	TK	E	DI	LI	E	LI	BS	ML	E	
	L	LL	N	RES	ARE	TER	I	TEL		I	YS	R	I	I	S	ES	I	IA	ARN	TE	I	
		A		J							L		N		R			S			N	
		J		R							J											
		R									R											
PRECINCTS																						
BRUNSON	143	173	0	21	241	68	01	249	65	01	254	50	01	286	01	279	6	01	219	93	3	01
HAMPTON CTHSE 1	289	260	0	71	389	123	01	389	141	01	397	114	01	455	11	444	16	01	353	159	5	01
HAMPTON CTHSE 2	163	615	2	121	429	321	01	410	341	01	483	263	01	636	01	613	31	01	306	445	6	01
VARNVILLE	307	443	1	121	601	205	01	551	260	01	600	193	01	708	01	703	24	01	479	315	10	01
EARLY BRANCH	170	50	0	01	178	29	01	185	27	01	181	26	01	199	01	194	4	01	178	33	0	01
GARNETT	75	16	0	11	79	9	01	87	3	01	80	6	01	87	01	86	0	01	83	8	0	01
ESTILL	695	414	0	171	874	11	01	855	219	01	907	162	01	971	01	964	19	01	777	297	9	01
BONNETT	96	189	0	81	174	97	01	187	91	01	181	91	01	222	01	206	14	01	146	118	9	01
FURMAN	118	70	0	21	160	22	01	153	31	01	164	20	01	170	01	167	7	01	137	40	2	01
SCOTIA	80	41	1	41	102	19	01	101	20	01	104	17	01	110	01	108	4	01	94	26	1	01
YEMASSEE	203	136	1	51	221	86	01	234	81	01	225	76	01	259	01	251	13	01	195	107	2	01
HORSE GALL	3	44	1	01	27	20	01	26	22	01	36	12	01	44	01	44	3	01	20	24	2	01
RIVERS HILL	13	23	0	31	25	15	01	24	13	01	24	15	01	30	01	28	3	01	27	13	0	01
HOPEWELL	13	71	0	31	39	41	01	60	22	01	59	24	01	72	01	65	4	01	45	36	1	01
CROCKET-MILEY	95	110	0	01	138	62	01	126	66	01	116	48	01	138	01	132	7	01	98	70	0	01
CUNNINGHS	253	131	0	21	307	53	01	294	68	01	295	55	01	326	01	326	7	01	262	92	6	01
BLACK CREEK	16	69	0	11	52	30	11	49	35	01	52	31	01	72	01	71	1	01	34	47	2	01
GIFFORD	109	24	0	21	125	5	01	122	11	01	123	4	01	128	01	128	1	01	121	11	1	01
BARRIER FREE	0	0	0	01	0	0	01	0	0	01	0	0	01	0	01	0	0	01	0	0	0	01
ABSENTEE	181	93	1	41	216	50	01	214	51	01	250	87	01	240	01	238	8	01	193	70	2	01
CURBSIDE	18	5	0	01	20	3	01	23	2	01	22	1	01	23	01	23	1	01	21	3	0	01
CHALLENGE BALLO	1	0	0	01	1	0	01	1	0	01	1	0	01	1	01	1	0	01	1	0	0	01
COUNTY TOTALS	5,121	3,001	7	851	4,398	1,269	11	4,338	1,569	01	4,534	1,253	01	5,177	11	5,071	173	01	3,789	2,007	61	11

HAMPTON COUNTY
 VOTES CAST IN GENERAL ELECTION
 HELD IN SOUTH CAROLINA NOVEMBER 06, 1990

PRECINCTS	ADJUTANT GENERAL		COMM OF AGRICULTURE			U S SENATE						REP IN CONGRESS	STATE SENATE		HOUSE OF REP	PROBATE JUDGE		SHERIFF		CORONER				
	(D) M E R S O N N T	(R) T H O M A S D R I X	(W) M I R I C E I N	(D) T O R A N T H A N	(R) T L E N D A L	(W) I R I S T E I N	(D) B O B B E N I O H A M	(R) T S H U R M O N D	(L) W O L F L I F I N H	(W) M I R I S T E I N	(A) M A R T I N O S I N C	(D) E P U L G A T E T H E	(R) R A V E T H E U R L A J R	(D) M A C K T H E N H O U S E Y O N	(R) H I L B E M H E U I L O U S E I I I	(D) D C T O R U E R E M P	(W) M I R I S T E I N	(D) B O B E P S E I P	(W) I R I S T E I N	(D) L O U I S I T L	(R) F R A N K L I N E P S L	(W) M I R I S T E I N	(D) O H N O D E N I N	(W) M I R I S T E I N
BRUNSON	269	43	0	181	139	0	143	174	0	0	5	147	160	155	154	304	0	301	0	160	160	0	300	0
HAMPTON CTSE 1	411	90	0	322	195	0	276	264	2	0	8	263	266	207	243	500	2	401	0	305	266	0	491	0
HAMPTON CTSE 2	522	229	0	217	534	0	143	616	6	0	7	149	608	209	546	699	3	607	0	216	570	0	692	1
VARNVILLE	625	170	0	435	362	0	361	447	5	0	7	382	436	340	411	760	0	729	5	427	420	1	754	0
EARLY BRANCH	180	20	0	164	45	0	153	60	0	0	0	160	56	167	56	212	1	205	0	177	52	0	209	0
GARNETT	84	4	0	78	10	0	76	15	0	0	0	75	15	76	15	86	0	84	0	81	13	0	87	0
ESTILL	912	150	0	721	354	0	667	419	10	0	15	460	432	750	366	1,014	0	993	0	627	381	0	1,028	1
BONNETT	173	96	0	122	151	0	78	190	3	0	0	96	184	95	178	259	2	230	0	103	203	1	250	0
FURMAN	169	15	0	127	60	0	115	69	1	0	0	122	68	115	70	161	0	179	1	122	72	0	163	0
SCOTIA	105	17	0	87	33	0	73	65	3	0	1	78	45	83	38	111	0	116	0	95	35	0	116	0
YEMASSEE	223	69	0	204	95	0	189	125	3	1	6	178	142	208	121	802	0	270	5	236	118	0	280	0
HORSE GALL	32	15	0	6	41	0	2	46	0	0	0	0	45	6	42	47	0	46	0	0	48	0	43	0
RIVERS HILL	27	13	0	18	21	0	14	25	0	0	1	17	24	17	24	32	0	30	0	19	22	0	32	0
HOPEWELL	62	18	0	24	58	0	14	66	2	0	1	9	76	14	69	78	0	74	0	16	73	0	77	0
CROCKET-MILEY	123	46	0	106	94	0	84	124	0	0	0	74	111	63	114	149	0	144	0	107	115	0	150	0
CUMMINGS	294	57	0	261	95	0	233	131	2	0	4	237	125	257	116	353	0	332	0	275	122	0	340	0
BLACK CREEK	54	28	0	30	54	0	19	61	1	0	2	16	67	13	66	76	0	77	0	18	66	0	76	0
GIFFORD	125	4	0	113	18	0	106	27	1	0	0	100	30	128	8	131	0	124	0	131	14	0	133	0
BARTRIEE FREE	0	0	0	0	0	0	0	0	0	0	0	0	0	0	0	0	0	0	0	0	0	0	0	0
ABSENTEE	220	42	0	175	87	0	171	99	3	0	0	169	95	190	69	254	0	251	1	198	80	0	254	1
CURBSIDE	25	0	0	20	4	0	19	5	1	0	1	18	6	19	6	26	0	25	0	19	8	0	23	0
CHALLENGE BALLO	1	0	0	1	0	0	1	0	0	0	0	1	0	1	0	1	0	1	0	1	0	0	1	0
COUNTY TOTALS	4,634	1,142	0	3,412	2,450	0	2,937	3,016	43	1	71	2,951	2,999	3,173	2,712	5,563	8	5,379	12	3,541	2,854	2	5,509	3

HAMPTON COUNTY
 VOTES CAST IN GENERAL ELECTION
 HELD IN SOUTH CAROLINA NOVEMBER 06, 1990

PRECINCTS	COUNTY COUNCIL					SCHOOL TRUSTEE					REFERENDUM			CO SOIL WATER COMM							
	DIST NO 025					DIST NO 001					DIST NO 002			DIST NO 025			DIST NO 00				
	(D)	(D)	(D)	(R)	(W)	(H)	(H)	(N)	(N)	(N)	(W)	(N)	(N)	(N)	(N)	(F)	(O)	(H)	(P)	(P)	(P)
	B	W	C	MP	HW	HW	H	H	WY	HW	AH	B	B	FS	OS	I	NO	MW	T	C	M
	LO	WI	WO	AH	IR	IR	J	R	IO	IR	NA	BR	B	RO	LM	NM	OP	IR	MU	RR	NO
	EE	EL	HL	RI	SI	SI	E	T	LU	SI	DR	E	O	EL	I	O	P	S	T	AA	AL
	ER	LS	LE	YL	CT	CT	R	C	LN	CT	RP	N	N	DO	V	F	LO	CT	P	Y	RE
	SS	LO	LN	LL	-	-	R	H	AG	E	EE	A	S	J	EH	1	S	E	N	P	E
		AN	I	R	I	I	Y	N	E	-	I	H	A	H	R	V	D	-	J	S	R
		R	NS	P	N	N	R	A	E	I	H	N	H	I	O	R	D	I	J	A	N
		D	GR	S	I	I	A	O	E	N	B	N	N	L	A			N	R		
		E	H				G	H						R							
BRUNSON	288	206	251	131	0	0	154	165	98	0	0	0	0	0	0	206	85	0	153	146	172
HAMPTON CTHSE 1	449	329	371	213	3	0	254	259	108	0	0	0	0	0	0	262	166	2	224	213	224
HAMPTON CTHSE 2	624	329	482	454	3	0	583	573	116	0	0	0	0	0	0	370	316	0	543	518	540
VARNVILLE	681	491	560	344	0	0	406	437	170	0	0	0	0	0	0	416	239	0	394	371	360
EARLY BRANCH	98	178	192	35	0	0	41	48	158	0	0	0	0	0	0	115	34	0	48	49	48
GARNETT	88	75	86	9	0	0	0	0	0	0	15	61	61	9	2	65	12	0	65	66	61
ESTILL	1,031	775	910	281	0	0	0	0	0	1	385	674	572	88	86	555	410	0	399	391	355
BONNETT	221	130	186	183	0	0	29	28	2	0	119	95	76	48	33	125	112	0	171	179	155
FURMAN	175	127	162	53	0	0	0	0	0	0	65	104	103	19	13	107	66	0	114	96	97
SCOTIA	113	88	111	31	1	0	0	0	0	0	40	76	52	19	13	45	45	0	80	66	67
YEMASSEE	248	252	210	102	0	3	82	78	167	0	0	0	0	0	0	114	99	1	113	78	77
HORSE GALL	45	15	32	40	0	0	46	46	3	0	0	0	0	0	0	29	14	0	46	45	45
RIVERS HILL	31	23	26	16	0	0	17	24	6	0	0	0	0	0	0	9	20	0	20	15	25
HOPEWELL	74	38	58	56	0	0	47	43	5	0	23	7	4	9	6	38	38	0	66	71	64
CROCKET-MILEY	139	128	106	95	0	0	102	114	72	0	0	0	0	0	0	103	69	0	106	91	109
CUMMINGS	316	276	289	95	0	0	105	146	190	0	0	0	0	0	0	88	120	0	117	101	104
BLACK CREEK	72	28	51	62	0	0	59	66	13	0	4	2	1	1	2	40	38	0	63	56	54
GIFFORD	126	120	123	9	0	0	1	3	4	0	16	83	101	18	11	85	23	0	49	52	54
BARRIER FREE	0	0	0	0	0	0	0	0	0	0	0	0	0	0	0	0	0	0	0	0	0
ABSENTEE	219	185	223	71	0	0	80	58	77	0	19	70	82	17	5	100	168	1	98	92	96
CURBSIDE	22	18	20	6	0	0	5	5	4	0	1	10	10	11	2	10	15	0	8	9	9
CHALLENGE BALLO	1	1	1	0	0	0	0	0	0	0	0	1	1	0	0	1	0	0	0	0	0
COUNTY TOTALS	5,061	3,812	4,450	2,286	7	3	2,011	2,093	1,193	1	687	1,183	1,063	239	173	2,682	2,090	4	2,877	2,705	2,696

105

HORRY COUNTY
 VOTES CAST IN GENERAL ELECTION
 HELD IN SOUTH CAROLINA NOVEMBER 06, 1990

PRECINCTS	GOVERNOR			LIEUTENANT GOVERNOR			SECRETARY OF STATE			STATE TREASURER			ATTORNEY GENERAL		COMPTROLLER GENERAL			STATE SUPT OF EDUCATION				
	(D) T H I E O C H E L L	(R) C A M P B E L L	(W) H W I R S T E I N	(A) J P O E H N P L E S	(D) T H E I C O D O R E	(R) H C N R A Y S T E R	(W) I R R I S T E I N	(D) J C O A H M M P T E L L	(R) J I L L M E S	(W) H W I R S T E I N	(D) P P G A R T A T D E R S O N	(R) B L I N D E R	(W) H W I R S T E I N	(D) M H T E D T L R O A C K I S	(W) H W I R S T E I N	(D) M H E O A R R I L E S E J R	(L) D H A O R R I R D I S C	(W) H W I R S T E I N	(D) C W H I A L R L I A M S G	(R) W N B I A R L D S A E R N A	(L) J H O A H R N L E T E	(W) M H I R S T E I N
ADRIAN	29	176	0	61	96	113	01	91	119	01	101	104	01	155	01	142	24	01	76	124	12	01
ALLSBROOK	13	106	0	41	76	44	01	64	56	01	73	44	01	93	01	89	10	01	32	74	6	01
ATLANTIC BEACH	74	10	0	11	74	5	01	73	6	01	77	3	01	79	01	75	1	01	71	8	0	01
AYNOR	96	445	0	61	332	189	01	266	250	01	316	182	01	425	01	412	17	01	256	254	10	01
BAYBORO	78	166	2	51	179	61	11	151	86	11	165	70	01	199	21	193	9	21	135	100	1	21
BROOKSVILLE	137	60	0	41	147	44	01	148	50	01	147	47	01	166	01	164	1	01	142	52	1	01
BROMHAY	20	155	0	11	99	72	01	83	90	01	90	73	01	124	01	121	6	01	59	106	3	01
CEDAR GROVE	19	159	0	31	108	70	01	80	97	01	101	65	01	140	01	129	17	01	64	106	5	01
CHERRY GROVE	81	472	0	131	307	234	01	203	326	01	236	268	01	375	21	344	44	11	165	343	9	01
COASTAL LANE 1	236	113	0	31	290	56	01	274	64	01	284	54	01	315	01	299	8	01	265	69	4	01
COASTAL LANE 2	106	105	0	51	147	56	01	122	76	01	143	53	01	166	01	159	9	01	108	92	2	01
COOL SPRINGS	36	99	0	31	82	48	01	69	67	01	84	45	01	106	01	104	7	01	74	57	3	01
CRESCENT BEACH	67	395	2	121	253	220	01	170	289	11	210	233	01	327	11	305	31	01	132	315	15	01
DAISY	14	113	0	21	68	53	01	64	57	01	77	45	01	107	01	91	10	01	40	79	10	01
DOG BLUFF	26	179	0	51	143	62	01	133	68	01	139	53	01	165	01	157	11	01	112	82	5	01
DOGHOOD	13	71	0	21	45	38	01	35	45	01	40	35	01	57	01	56	4	01	36	41	5	01
DUNES 1	36	605	0	41	298	328	11	158	454	01	246	350	01	384	01	372	34	01	103	513	5	01
DUNES 2	37	316	0	61	131	216	01	70	276	01	105	227	01	189	11	179	14	01	59	277	3	01
DUNES 3	53	441	2	41	198	277	01	106	352	11	166	282	01	244	11	223	39	01	94	359	13	01
EAST CONWAY	53	476	1	71	303	213	01	244	277	01	336	177	01	444	31	427	22	01	214	301	9	01
EAST LORIS	102	480	0	61	363	192	01	297	262	01	382	166	01	497	11	461	28	01	267	289	8	01
EBENEZER	22	81	0	31	50	54	01	49	57	01	55	48	01	74	01	70	7	01	40	60	5	01
FLOYDS	31	125	0	11	120	31	01	92	57	01	107	42	01	126	01	116	8	01	83	63	4	01
FOUR MILE	15	233	0	91	138	112	01	117	136	01	129	117	01	198	01	177	18	01	107	136	6	01
GALLIVANTS FERRY	18	62	0	11	56	23	01	46	36	01	52	26	01	67	01	66	4	01	41	38	2	01
GARDEN CITY 1	52	323	0	81	175	206	01	134	236	01	152	204	01	238	11	215	25	01	91	271	7	01
GARDEN CITY 2	19	327	0	31	137	206	01	86	253	01	131	204	01	211	11	201	13	01	75	265	2	01
GARDEN CITY 3	68	580	1	91	243	400	01	152	486	01	180	431	11	329	01	309	34	01	105	513	7	01
GREEN SEA	69	189	0	51	182	68	01	160	85	01	175	70	01	213	01	202	11	01	140	108	6	01
GURLEY	12	49	0	11	38	18	01	38	22	01	33	20	01	43	01	40	3	01	26	30	1	01
HICKORY GROVE	40	234	0	41	138	125	01	113	151	01	140	113	01	201	01	192	15	01	97	157	13	01
HICKORY HILL	14	51	0	01	41	16	01	37	20	01	36	17	01	50	01	43	5	01	28	24	5	01
HOMEWOOD	127	156	0	51	204	69	01	194	86	01	208	58	01	239	01	231	10	01	169	99	8	01
HORRY	26	201	0	71	126	98	01	108	114	01	137	78	01	183	01	170	14	01	105	114	8	01
INLAND	22	64	0	21	51	33	01	48	37	01	48	35	01	71	01	68	6	01	40	43	4	01
JAMESTOWN	147	483	3	101	381	248	01	288	333	01	395	216	01	523	01	496	39	11	305	302	20	01
JERNIGANS CROSS	34	50	0	31	55	28	01	64	24	01	64	22	01	75	01	70	3	01	57	27	1	01
JET PORT	29	167	0	01	97	97	01	62	124	01	78	110	01	123	01	109	22	01	48	135	3	01
JORDANVILLE	23	117	0	01	89	45	01	77	56	01	92	38	01	112	01	112	4	01	72	59	1	01
JOYNER SWAMP	15	100	0	01	75	33	01	68	42	01	74	28	01	91	01	89	3	01	63	39	2	01
JUNIPER BAY	19	202	0	61	109	102	01	96	121	01	104	106	01	179	01	163	10	01	83	121	9	01
LEON	113	84	0	01	156	29	01	143	44	01	152	28	01	164	01	156	3	01	134	50	2	01
LITTLE RIVER	163	579	0	121	324	395	01	237	479	01	277	420	01	429	31	406	45	01	201	496	14	01
LIVE OAK	15	50	0	11	42	16	01	37	25	01	40	17	01	54	01	51	5	01	33	30	1	01
MAPLE	43	196	1	21	137	99	11	99	141	01	136	97	01	176	01	167	10	01	101	132	5	01
MARLOWE	131	480	1	111	292	303	01	219	382	01	255	323	01	368	01	347	26	01	184	395	12	01
METHODIST REHOB	10	131	0	31	80	56	01	70	65	01	80	48	01	115	01	111	8	01	68	68	3	01
MILL SWAMP	17	76	0	11	51	32	01	42	42	01	49	30	01	67	01	66	6	01	38	42	4	01
MT. OLIVE	27	102	0	01	86	36	01	82	40	01	76	35	01	110	01	101	5	01	72	45	3	01
MT. VERNON	11	109	1	21	55	58	01	48	70	01	65	52	01	83	01	76	3	01	49	62	7	01
MYRTLEWOOD 1	43	347	3	51	203	189	01	143	237	01	178	196	01	257	11	241	20	01	96	270	12	01
MYRTLEWOOD 2	71	613	2	81	360	331	11	229	433	01	304	337	01	450	01	425	48	01	185	461	18	01
MYRTLEWOOD 3	32	340	1	41	178	190	01	112	249	01	148	204	01	245	01	226	22	01	74	277	6	01
NIXONS CROSS RO	184	253	0	21	272	158	01	255	176	01	267	162	01	330	11	308	19	11	223	193	8	01
NORTH CONWAY 1	46	196	0	61	131	108	01	113	126	01	140	95	01	189	11	171	22	01	92	137	6	01
NORTH CONWAY 2	36	564	5	71	337	251	01	213	370	01	318	249	01	450	01	435	29	01	208	377	5	01
NORTON	3	42	0	01	39	6	01	36	8	01	36	7	01	40	01	38	1	01	32	11	1	01
OCEAN DRIVE 1	55	427	2	81	258	221	11	169	303	01	191	261	01	321	11	299	33	11	135	323	11	01

OCEAN DRIVE 2	1	64	553	3	8:	306	310	0:	189	405	0:	241	325	0:	373	1:	355	27	0:	164	411	11	0:
OCEAN FOREST 1	1	47	448	2	10:	238	256	1:	156	322	0:	213	253	0:	310	0:	303	28	0:	109	362	21	0:
OCEAN FOREST 2	1	34	477	1	6:	243	263	0:	139	357	0:	213	265	0:	321	2:	300	31	0:	107	379	10	0:
OCEAN FOREST 3	1	50	309	0	7:	196	155	2:	131	222	0:	163	174	0:	259	1:	202	40	0:	100	236	15	0:
PAWLEYS SWAMP	1	10	78	0	1:	48	34	0:	37	49	0:	48	33	0:	70	0:	65	8	0:	35	47	2	0:
PLEASANT VIEW	1	13	97	0	0:	74	24	0:	56	47	0:	62	36	0:	97	0:	87	7	0:	52	47	1	0:
POPLAR HILL	1	19	142	0	5:	88	68	0:	71	84	0:	99	53	0:	123	0:	120	8	0:	81	75	3	0:
PORT HARRELSON	1	330	11	0	2:	334	3	0:	331	7	0:	336	2	0:	337	0:	335	2	0:	330	7	1	0:
RACEPATH 1	1	293	81	0	0:	334	33	0:	313	56	0:	317	36	0:	339	0:	339	4	0:	298	64	0	0:
RACEPATH 2	1	426	55	0	2:	413	24	0:	398	34	0:	393	17	0:	416	0:	397	2	0:	383	44	2	0:
RED BLUFF	1	89	46	0	1:	111	22	0:	109	26	0:	112	25	0:	127	0:	126	4	0:	109	22	5	0:
RED HILL 1	1	67	646	0	11:	331	370	0:	240	467	0:	321	364	0:	507	1:	474	50	0:	188	497	16	0:
RED HILL 2	1	46	466	1	7:	208	289	0:	123	371	0:	172	309	0:	296	1:	281	31	0:	99	378	12	0:
SALEM	1	30	188	0	4:	104	111	0:	81	136	0:	107	104	0:	161	1:	150	23	2:	71	136	9	0:
SEA OATS 1	1	75	562	0	11:	323	300	1:	216	385	0:	266	314	0:	438	2:	402	39	0:	166	425	19	0:
SEA OATS 2	1	37	181	0	4:	144	75	0:	105	105	0:	131	77	0:	163	2:	159	12	0:	74	131	4	1:
SHELL	1	21	122	0	7:	72	71	0:	67	80	0:	82	58	0:	104	0:	102	6	1:	60	79	6	0:
SQCASTEE 1	1	130	719	0	26:	395	452	0:	264	472	0:	346	464	0:	580	0:	522	88	0:	198	611	35	0:
SQCASTEE 2	1	45	336	0	13:	196	191	0:	119	251	0:	161	207	0:	272	2:	250	39	0:	87	278	11	0:
SQCASTEE 3	1	80	510	0	9:	285	320	0:	188	403	0:	238	330	0:	395	2:	370	40	1:	155	415	17	0:
SPRING BRANCH	1	8	98	0	0:	84	15	0:	81	22	0:	80	20	0:	96	0:	91	3	0:	76	27	0	0:
SURFSIDE 1	1	97	475	1	14:	274	301	0:	193	376	0:	258	309	1:	374	1:	341	51	0:	152	400	26	0:
SURFSIDE 2	1	45	411	3	10:	210	250	1:	131	319	0:	180	257	0:	283	1:	259	30	1:	100	340	12	0:
SURFSIDE 3	1	69	526	0	5:	219	360	0:	126	443	0:	168	382	0:	330	2:	316	34	0:	122	442	12	0:
SURFSIDE 4	1	66	465	1	5:	237	289	2:	161	355	0:	186	309	0:	318	3:	284	43	0:	120	374	20	0:
SWEET HOME	1	49	75	0	0:	79	42	0:	75	46	0:	81	40	0:	106	0:	102	8	0:	49	49	5	0:
TAYLORSVILLE	1	5	97	0	0:	71	30	0:	51	47	0:	55	42	0:	82	0:	78	4	0:	36	61	3	0:
TILLY SWAMP	1	30	129	1	2:	75	85	0:	54	103	0:	79	79	0:	124	0:	103	23	0:	45	166	6	0:
TODDVILLE	1	35	135	1	2:	95	73	0:	72	100	0:	94	72	0:	133	1:	123	15	0:	71	97	2	0:
WAMPEE	1	409	109	0	3:	461	61	0:	447	72	0:	440	67	0:	478	1:	458	11	0:	434	80	5	0:
WEST CONWAY	1	40	279	1	3:	188	143	0:	120	187	0:	183	119	0:	253	0:	234	21	0:	119	185	6	0:
WEST LORIS	1	213	159	0	1:	284	74	0:	195	167	0:	300	50	0:	331	0:	318	9	0:	258	93	4	0:
WHITE OAK	1	9	81	0	3:	50	36	0:	47	44	0:	60	28	0:	75	0:	72	5	0:	39	44	6	0:
WINDY HILL	1	62	334	0	9:	200	192	1:	131	250	0:	146	219	1:	252	1:	236	26	0:	112	253	14	0:
GARDEN CITY 4	1	78	555	0	4:	236	385	0:	140	464	0:	178	398	1:	302	2:	283	35	0:	115	470	19	0:
BARRIER FREE	1	0	0	0	0:	0	0	0:	0	0	0:	0	0	0:	0	0:	0	0	0:	0	0	0	0:
ABSENTEE	1	92	482	3	9:	307	275	1:	224	354	1:	264	303	1:	371	7:	372	28	4:	183	375	11	1:
CURBSIDE	1	23	52	1	4:	52	27	0:	42	37	0:	51	26	0:	39	0:	49	3	0:	43	34	1	0:
CHALLENGE BALLO	1	2	2	0	0:	3	0	0:	1	1	0:	2	0	0:	2	0:	1	2	0:	1	1	1	0:
COUNTY TOTALS	1	6,366	24,016	46	459:	16,793	13,090	14:	12,801	16,699	4:	15,446	13,286	5:	21,568	54:	20,324	1,753	15:	11,165	17,687	714	4:

HORRY COUNTY
 VOTES CAST IN GENERAL ELECTION
 HELD IN SOUTH CAROLINA NOVEMBER 06, 1990

PRECINCTS	HOUSE OF REPRESENTATIVES												SOLICITOR			PROBATE JUDGE			
	DIST NO 104			DIST NO 105			DIST NO 106			DIST NO 107			DIST NO 015			DIST NO 00			
	(D)	(W)		(D)	(R)	(W)	(D)	(R)	(L)	(W)	(D)	(R)	(W)	(D)	(R)	(L)	(W)	(D)	(R)
ADRIAN	0	0	100	116	0	0	0	0	0	0	0	0	93	124	3	0	154	54	0
ALLSBROOK	101	0	0	0	0	0	0	0	0	0	0	0	54	65	1	0	97	24	0
ATLANTIC BEACH	82	0	0	0	0	0	0	0	0	0	0	0	80	3	0	0	79	2	0
AYNOR	0	0	365	189	0	0	0	0	0	0	0	0	259	260	5	0	431	77	0
BAYBORO	178	2	18	24	0	0	0	0	0	0	0	0	152	101	1	2	197	45	0
BROOKSVILLE	170	5	0	0	0	0	0	0	0	0	0	0	156	43	0	0	158	34	0
BROWNNAY	0	0	0	0	0	30	124	15	0	0	0	0	93	78	4	1	123	52	0
CEDAR GROVE	0	0	0	0	0	35	129	9	0	0	0	0	74	104	1	0	130	47	0
CHERRY GROVE	430	4	0	0	0	0	0	0	0	0	0	0	237	283	11	0	386	144	0
COASTAL LANE 1	0	0	0	0	0	0	0	0	0	267	76	0	298	49	6	0	310	29	0
COASTAL LANE 2	0	0	14	6	0	0	0	0	0	96	90	0	166	50	4	0	155	31	0
COOL SPRINGS	0	0	75	66	0	0	0	0	0	0	0	0	70	69	2	0	107	28	0
CRESCENT BEACH	352	3	0	0	0	0	0	0	0	0	0	0	214	237	10	0	323	147	0
DAISY	107	0	0	0	0	0	0	0	0	0	0	0	55	69	2	0	105	19	0
DOG BLUFF	0	0	133	85	0	0	0	0	0	0	0	0	94	108	2	0	169	38	0
DOGHOOD	0	0	44	43	0	0	0	0	0	0	0	0	32	50	0	0	53	30	0
DUNES 1	0	0	0	0	0	0	0	0	0	283	362	1	271	352	9	0	406	196	0
DUNES 2	0	0	0	0	0	0	0	0	0	122	231	0	125	212	2	0	186	145	0
DUNES 3	0	0	0	0	0	0	0	0	0	169	304	0	174	287	10	0	252	210	0
EAST CONWAY	0	0	274	261	0	0	0	0	0	0	0	0	347	185	3	0	460	66	0
EAST LORIS	505	2	0	0	0	0	0	0	0	0	0	0	291	281	5	0	500	63	0
EBENEZER	90	0	0	0	0	0	0	0	0	0	0	0	51	58	2	0	73	31	0
FLOYDS	135	0	0	0	0	0	0	0	0	0	0	0	70	76	3	0	121	24	0
FOUR MILE	0	0	92	167	0	0	0	0	0	0	0	0	123	134	1	0	191	58	0
GALIVANTS FERRY	0	0	64	22	0	0	0	0	0	0	0	0	39	38	1	0	66	13	0
GARDEN CITY 1	0	0	0	0	0	73	268	28	0	0	0	0	161	186	17	0	236	126	0
GARDEN CITY 2	0	0	0	0	0	41	278	17	0	0	0	0	146	184	5	0	213	123	0
GARDEN CITY 3	0	0	0	0	0	85	515	27	2	0	0	0	280	331	13	0	356	263	0
GREEN SEA	232	1	0	0	0	0	0	0	0	0	0	0	128	125	2	0	222	27	0
GURLEY	42	0	0	0	0	0	0	0	0	0	0	0	24	33	0	0	38	15	0
HICKORY GROVE	0	0	143	135	0	0	0	0	0	0	0	0	123	142	5	0	202	57	0
HICKORY HILL	52	0	0	0	0	0	0	0	0	0	0	0	18	41	3	0	47	13	0
HOMEWOOD	0	0	173	118	0	0	0	0	0	0	0	0	184	98	3	0	239	33	0
HORRY	0	0	121	115	0	0	0	0	0	0	0	0	99	131	3	0	186	38	0
INLAND	0	0	0	0	0	24	56	1	1	0	0	0	60	28	3	0	73	14	0
JAMESTOWN	0	0	0	0	0	166	414	32	0	0	0	0	391	246	6	1	517	110	0
JERNIGANS CROSS	74	0	0	0	0	0	0	0	0	0	0	0	54	33	0	0	69	17	0
JET PORT	0	0	0	0	0	0	0	0	0	63	129	0	70	114	6	0	108	80	0
JORDANVILLE	0	0	80	62	0	0	0	0	0	0	0	0	82	54	1	0	112	22	0
JOYNER SWAMP	0	0	70	43	0	0	0	0	0	0	0	0	42	69	1	0	94	12	0
JUNIPER BAY	0	0	22	38	0	21	128	12	0	0	0	0	83	133	2	0	158	52	0
LEON	178	0	0	0	0	0	0	0	0	0	0	0	155	39	0	0	163	16	0
LITTLE RIVER	472	5	0	0	0	0	0	0	0	0	0	0	311	386	21	0	407	296	0
LIVE OAK	60	0	0	0	0	0	0	0	0	0	0	0	25	36	2	0	47	16	0
MAPLE	0	0	117	128	0	0	0	0	0	0	0	0	134	103	4	0	183	57	0
MARLOWE	0	0	0	0	0	119	464	29	1	0	0	0	282	305	13	0	348	236	0
METHODIST REHOB	0	0	101	44	0	0	0	0	0	0	0	0	51	87	0	0	118	21	0
HILL SWAMP	0	0	69	27	0	0	0	0	0	0	0	0	41	49	0	0	67	20	0
MT. OLIVE	112	0	0	0	0	0	0	0	0	0	0	0	56	69	0	0	105	14	0
MT. VERNON	89	1	0	0	0	0	0	0	0	0	0	0	38	82	2	0	82	35	0
MYRTLEWOOD 1	0	0	0	0	0	0	0	0	0	163	228	0	174	196	13	0	260	112	0
MYRTLEWOOD 2	0	0	0	0	0	0	0	0	0	315	373	0	330	338	11	0	452	203	0
MYRTLEWOOD 3	0	0	0	0	0	0	0	0	0	166	201	0	171	187	5	0	221	134	0
NIXONS CROSS RO	359	1	0	0	0	0	0	0	0	0	0	0	271	154	5	0	307	111	0
NORTH CONWAY 1	0	0	118	127	0	0	0	0	0	0	0	0	136	104	5	0	203	38	0
NORTH CONWAY 2	0	0	302	312	0	0	0	0	0	0	0	0	342	250	8	0	505	91	0
NORTON	41	0	0	0	0	0	0	0	0	0	0	0	23	22	0	0	37	7	0
OCEAN DRIVE 1	366	1	0	0	0	0	0	0	0	0	0	0	204	258	14	0	313	155	0

HORRY COUNTY
 VOTES CAST IN GENERAL ELECTION
 HELD IN SOUTH CAROLINA NOVEMBER 06, 1990

PRECINCTS	REFERENDUM		COUNTY COUNCIL CHAIRMAN				CO SOIL WATER COMM				
	(P)	(O)	(D)	(R)	(W)	(M)	(P)	(P)	(P)	(P)	(P)
ADRIAM	42	151	55	157	51	0	85	87	97	106	63
ALLSBROOK	29	90	35	90	0	0	66	27	74	87	17
ATLANTIC BEACH	29	48	77	4	0	0	27	16	32	30	17
AYNOR	168	350	185	337	5	3	266	196	271	197	135
BAYBORO	59	175	71	150	16	1	117	61	116	104	37
BROOKSVILLE	62	74	146	44	1	1	25	20	28	29	20
BROWNWAY	65	104	52	113	2	0	95	83	92	91	69
CEDAR GROVE	59	114	48	129	3	0	105	119	110	75	37
CHERRY GROVE	219	291	237	305	0	0	209	164	231	247	144
COASTAL LANE 1	116	173	288	54	0	0	63	35	62	55	46
COASTAL LANE 2	54	122	128	44	1	1	54	27	58	50	38
COOL SPRINGS	31	98	49	84	2	0	71	57	79	62	27
CRESCENT BEACH	194	272	195	279	2	1	181	129	206	192	126
DAISY	44	72	55	90	0	0	46	29	74	107	20
DOR BLUFF	89	114	85	125	1	0	85	95	94	93	56
DOGWOOD	25	47	21	61	1	0	33	22	39	48	18
DUNES 1	357	227	172	453	0	1	205	114	238	194	178
DUNES 2	168	164	105	231	3	0	96	53	121	104	85
DUNES 3	225	222	149	324	2	4	151	77	177	169	143
EAST CONWAY	214	295	162	354	8	1	261	247	271	182	135
EAST LORIS	218	317	200	349	4	31	235	112	301	433	115
EBENEZER	46	56	50	78	0	0	37	14	41	52	26
FLOYDS	45	94	56	95	0	0	84	37	104	92	39
FOUR MILE	70	168	56	199	0	0	132	154	152	104	54
GALIVANTS FERRY	31	50	35	46	0	0	39	19	30	31	18
GARDEN CITY 1	136	245	159	199	0	0	148	85	143	145	118
GARDEN CITY 2	174	153	132	238	0	0	125	64	148	121	94
GARDEN CITY 3	240	363	198	424	1	0	200	116	234	199	157
GREEN SEA	85	154	98	155	1	8	106	63	141	166	46
GURLEY	4	57	15	43	2	0	29	15	23	30	7
HICKORY GROVE	93	174	82	192	0	0	121	100	118	142	59
HICKORY HILL	15	41	14	47	1	0	35	14	30	41	14
HOMESWOOD	74	199	147	131	2	0	93	99	103	86	35
HORRY	62	154	46	162	2	0	132	132	138	71	49
INLAND	43	34	38	49	1	0	36	29	49	32	27
JAMESTOWN	218	361	243	383	9	0	280	239	277	210	161
JERNIGANS CROSS	14	55	37	49	0	10	29	10	34	44	14
JET PORT	76	119	57	135	0	0	93	52	95	77	77
JORDANVILLE	59	86	36	101	1	0	59	74	68	46	27
JOYNER SWAMP	23	79	31	69	5	0	53	29	65	46	13
JUNIPER BAY	28	177	44	168	4	0	111	118	122	85	57
LEON	58	115	133	56	0	0	58	35	60	92	28
LITTLE RIVER	234	426	268	443	2	2	195	133	241	242	184
LIVE OAK	12	49	13	49	4	1	34	11	36	47	11
MAPLE	84	151	61	181	0	0	104	124	147	88	50
MARLOWE	259	312	259	323	4	1	198	120	220	207	176
METHODIST RENOV	38	96	40	88	0	0	68	54	76	58	30
HILL SWAMP	28	63	25	63	0	0	50	33	57	45	18
MT. OLIVE	25	79	48	77	0	0	64	33	58	73	27
MT. VERNON	27	81	23	95	2	0	52	30	58	95	24
MYRTLEWOOD 1	157	228	130	250	3	2	154	92	155	131	114
MYRTLEWOOD 2	330	354	240	425	5	1	246	131	272	253	201
MYRTLEWOOD 3	202	167	128	236	1	0	129	81	154	114	92
NIXONS CROSS RD	139	247	250	177	1	1	118	75	129	153	107
NORTH CONWAY 1	91	128	69	162	4	1	99	95	125	85	62
NORTH CONWAY 2	281	294	140	458	7	0	282	271	359	211	172
NORTON	5	33	22	20	2	0	27	19	26	29	13
OCEAN DRIVE 1	220	253	197	279	1	1	162	113	197	196	154
OCEAN DRIVE 2	239	358	214	382	3	0	196	123	201	197	155
OCEAN FOREST 1	256	218	169	323	1	0	198	121	197	189	144
OCEAN FOREST 2	278	208	154	341	2	1	171	100	213	169	150
OCEAN FOREST 3	143	202	124	231	2	0	162	78	152	139	110
PAWLEYS SWAMP	30	55	34	48	3	0	42	46	47	37	22
PLEASANT VIEW	46	49	35	67	2	0	55	19	49	59	20
POPLAR HILL	34	129	42	117	0	0	89	106	101	62	30
PORT HARRELSON	282	37	330	8	0	0	93	102	157	129	117
RACEPATH 1	97	244	301	75	0	0	56	49	60	47	32
RACEPATH 2	91	284	407	36	2	0	41	33	53	31	35
RED BLUFF	33	99	100	36	0	0	57	47	55	62	30
RED HILL 1	276	413	198	518	3	1	358	254	342	303	212
RED HILL 2	183	310	158	324	9	1	208	122	227	203	165
SALEM	83	119	61	151	2	1	107	79	112	92	52
SEA OATS 1	272	302	216	405	4	2	268	137	283	258	220
SEA OATS 2	92	125	96	115	1	0	106	58	97	109	76
SHELL	23	119	38	103	3	0	79	61	92	80	38
SOGASTEE 1	326	519	317	517	0	0	374	199	374	361	273
SOGASTEE 2	128	259	149	232	2	0	210	125	227	197	131
SOGASTEE 3	239	354	193	389	4	2	272	157	295	261	199
SPRING BRANCH	42	82	50	68	0	0	70	23	51	60	38
SURFSIDE 1	306	271	218	348	3	1	232	128	247	224	206
SURFSIDE 2	247	208	162	288	1	2	193	102	215	174	143
SURFSIDE 3	310	273	173	388	1	2	209	122	256	216	185
SURFSIDE 4	226	301	188	332	1	4	173	112	193	175	169
SWEET HOME	26	77	48	77	1	0	51	33	64	72	24
TAYLORSVILLE	20	79	20	78	1	0	70	17	78	64	21
TILLY SWAMP	34	127	29	128	2	0	66	66	91	83	55
TODDVILLE	47	111	56	113	4	0	94	64	80	65	49
WAMPEE	238	148	388	220	0	0	65	55	58	60	24
WEST CONWAY	142	172	98	222	3	0	156	141	181	188	89
WEST LORIS	71	253	123	252	0	1	148	42	221	227	58
WHITE OAK	13	71	20	70	0	2	39	48	64	62	24
WINDY HILL	139	225	165	225	0	1	137	83	151	137	102
GARDEN CITY 4	137	472	182	434	4	0	168	111	222	173	176
BARRIER FREE	0	0	0	0	0	0	0	0	0	0	0
ABSENTEE	253	427	228	428	18	6	254	185	296	230	163
CURBSIDE	34	45	31	44	1	0	21	19	28	18	10
CHALLENGE BALLO	1	0	1	3	0	0	0	1	1	1	0
COUNTY TOTALS	11,895	17,895	11,463	18,256	203	99	11,710	8,418	13,867	11,748	7,887

JASPER COUNTY
 VOTES CAST IN GENERAL ELECTION
 HELD IN SOUTH CAROLINA NOVEMBER 06, 1990

PRECINCTS	ADJUTANT GENERAL			COMM OF AGRICULTURE			U S SENATE					REP IN CONGRESS		STATE SENATE		HOUSE OF REPRESENTATIVES			PROBATE JUDGE		COUNTY AUDITOR		COUNTY TRESAS
	(D)	(R)	(W)	(D)	(R)	(W)	(D)	(R)	(L)	(W)	(A)	(D)	(R)	(D)	(R)	(D)	(D)	(W)	(D)	(R)	(D)	(W)	(D)
	NO	NO	NO	NO	NO	NO	NO	NO	NO	NO	NO	NO	NO	NO	NO	NO	NO	NO	NO	NO	NO	NO	NO
COOSAHATCHIE	160	44	0	161	52	0	154	59	1	0	3	154	64	153	62	0	180	1	157	61	191	0	201
GILLISONVILLE	156	51	0	139	75	0	137	89	3	0	3	139	83	111	86	0	175	0	143	82	173	0	206
GRAHAMVILLE 1	173	96	0	143	130	0	114	170	2	0	4	117	165	0	0	0	200	2	135	150	209	2	245
GRAHAMVILLE 2	387	43	0	376	61	0	364	75	1	0	2	362	76	363	62	0	406	0	374	67	408	0	416
GRAYS	179	61	0	101	140	0	88	157	1	0	3	104	142	85	159	223	0	99	149	165	0	217	
HARDEEVILLE 1	177	205	0	179	210	0	144	271	1	0	5	142	260	145	271	0	264	1	172	244	279	0	313
HARDEEVILLE 2	169	54	0	168	57	0	161	63	2	0	1	161	67	156	60	0	187	0	168	61	188	0	200
LEVY	520	79	0	315	60	0	306	93	2	0	4	304	95	308	84	0	357	0	284	92	345	0	360
OKATIE	89	12	0	89	12	0	87	16	0	0	0	88	16	0	0	0	86	0	88	15	87	0	90
PINELAND	343	2	0	343	4	0	339	6	1	0	1	338	8	336	7	0	351	0	343	6	347	0	347
RIDGELAND 1	272	242	0	200	325	0	125	418	5	0	15	150	399	0	0	0	338	1	181	382	363	0	443
RIDGELAND 2	240	144	0	185	204	0	168	241	1	0	6	170	228	0	0	0	285	0	196	222	291	0	340
TILLMAN	224	38	0	212	53	0	208	62	3	0	4	205	62	199	51	0	240	0	223	52	237	0	248
BARRIER FREE	0	0	0	0	0	0	0	0	0	0	0	0	0	0	0	0	0	0	0	0	0	0	0
ABSENTEE	109	34	0	88	54	0	86	62	0	0	0	90	57	67	20	3	120	0	55	92	116	0	103
CURBSIDE	15	0	0	13	1	0	13	4	0	0	0	0	3	5	0	0	13	0	12	5	0	0	16
CHALLENGE BALLO	0	0	0	0	0	0	0	0	0	0	0	0	0	0	0	0	0	0	0	0	0	0	0
COUNTY TOTALS	3,021	1,105	0	2,712	1,458	0	2,496	1,766	23	0	51	2,524	1,725	1,928	788	226	3,210	5	2,630	1,680	3,401	2	3,745

PRECINCTS	COUNTY COUNCIL			COUNTY BOARD OF EDUCATION						REFERENDUM			CO SOIL WATER COMM				
	DIST NO 001		DIST NO 002	DIST NO 001		DIST NO 001		DIST NO 001		DIST NO 027		DIST NO 00					
	(D)	(W)	(P)	(D)	(W)	(P)	(P)	(P)	(P)	(P)	(F)	(O)	(W)	(P)	(P)		
COOSAHATCHIE	160	0	50	167	0	0	147	56	156	163	56	123	68	0	47	66	62
GILLISONVILLE	144	0	70	171	0	0	107	100	107	120	107	107	51	0	62	98	89
GRAHAMVILLE 1	124	0	147	199	1	1	155	192	191	192	138	205	43	0	145	183	187
GRAHAMVILLE 2	364	0	68	405	1	0	340	174	350	344	123	329	45	0	81	100	168
GRAYS	97	0	146	154	0	0	104	142	139	147	136	164	43	0	96	161	133
HARDEEVILLE 1	178	0	196	234	0	1	167	232	206	197	241	265	72	0	157	183	227
HARDEEVILLE 2	168	1	55	183	0	0	122	96	150	146	68	155	21	0	58	81	98
LEVY	325	1	66	303	0	0	260	96	309	284	110	191	33	1	77	85	90
OKATIE	85	0	15	88	0	0	83	10	83	84	6	80	9	0	7	11	12
PINELAND	343	0	4	350	0	0	286	111	274	237	101	281	36	0	98	111	113
RIDGELAND 1	159	1	377	339	1	1	205	416	279	293	365	357	110	1	267	378	380
RIDGELAND 2	192	0	204	278	0	0	178	206	212	215	208	268	61	1	136	208	224
TILLMAN	215	0	52	238	0	0	170	70	198	184	81	164	24	0	59	81	85
BARRIER FREE	0	0	0	0	0	0	0	0	0	0	0	0	0	0	0	0	0
ABSENTEE	89	0	57	75	0	0	68	84	109	85	56	119	31	0	55	74	78
CURBSIDE	12	0	6	14	0	0	9	9	13	12	6	15	3	0	5	8	7
CHALLENGE BALLO	0	0	0	0	0	0	0	0	0	0	0	0	0	0	0	0	0
COUNTY TOTALS	2,655	3	1,513	3,218	3	3	2,401	1,994	2,776	2,703	1,802	2,823	650	3	1,350	1,828	1,953

KERSHAM COUNTY
 VOTES CAST IN GENERAL ELECTION
 HELD IN SOUTH CAROLINA NOVEMBER 06, 1990

	GOVERNOR			LIEUTENANT GOVERNOR			SECRETARY OF STATE			STATE TREASURER			ATTORNEY GENERAL		COMPTROLLER GENERAL			STATE SUPT OF EDUCATION					
	(D) TH H E O C H E L L	(R) C A N R P O E L L	(W) H I R S T E - I N	(A) J P O E H E N P L R E S	(D) A T N H I E C O K D O A R E	(R) H H E C N H R A Y S T E R	(W) H W I R S I C T E - I N	(D) J C O A H H N P B T E L L	(R) H H J I L H E S	(W) H H I R S I C T E - I N	(D) P A R T A T D E Y R S L O N	(R) B L I I N L D E R	(W) H W I R S I C T E - I N	(D) H H T E D T L R O A C K V K I S	(W) H H I R S I C T E - I N	(D) H H E O A R R I R D I S E S E J R	(L) D H A O V R I R D I S C	(W) H H I R S I C T E - I N	(D) C H H I A L R L I I A H E H S G	(R) H B I A E R L B S A E R N A	(L) J H O A H R L E T E	(W) H H I R S I C T E - I N	
PRECINCTS																							
AIRPORT	42	495	5	15	265	281	1	159	582	0	260	270	0	452	2	419	59	0	165	375	5	1	
ANTILOCH	38	159	0	9	184	183	0	66	140	0	98	107	0	160	0	142	34	0	70	132	3	0	
BETHUNE	125	597	0	23	311	235	1	252	286	0	334	204	0	465	0	435	74	0	233	296	8	0	
BUFFALO	54	270	0	11	183	143	0	151	177	0	193	126	0	254	0	257	46	0	146	175	9	0	
CAMDEN NO 1	264	72	2	5	312	30	0	297	45	1	311	28	1	325	4	316	12	0	285	58	2	0	
CAMDEN NO 2	45	180	2	5	144	88	0	100	127	0	135	86	0	196	0	179	26	0	83	145	2	0	
CAMDEN NO 3	72	340	2	9	242	187	0	157	263	0	226	185	0	349	0	344	43	0	129	283	10	0	
CAMDEN NO 4	114	560	2	13	411	288	0	280	409	0	404	278	0	578	0	545	72	0	205	482	13	1	
CAMDEN NO 5	24	280	1	4	129	180	0	73	238	0	137	170	0	260	0	253	29	0	60	247	2	0	
CAMDEN NO 5-A	121	202	2	5	217	113	0	175	146	0	225	101	0	285	0	274	29	0	154	174	0	0	
CAMDEN NO 6	16	205	0	9	102	126	1	63	163	0	110	110	0	176	1	175	23	1	61	161	4	0	
CASSATT	60	243	0	7	162	150	0	131	182	0	148	158	0	256	1	206	64	0	102	198	11	0	
CHARLOTTE THOMP	227	297	0	17	347	191	0	288	253	0	349	187	0	457	0	433	53	0	263	268	6	1	
DOBY'S HILL	56	156	0	6	113	101	0	95	122	0	115	102	0	174	0	158	32	0	94	122	3	0	
E CAMDEN-HERMIT	9	208	1	6	109	118	0	78	143	0	120	98	0	188	0	187	22	0	81	137	8	0	
ELGIN NO 1	65	567	4	13	271	371	1	173	467	0	247	386	0	496	0	438	111	0	152	476	18	0	
ELGIN NO 2	94	378	2	30	237	260	0	166	334	0	243	249	0	395	0	339	98	0	156	337	13	0	
GATES FORD	16	115	0	6	64	71	0	64	72	0	75	61	0	121	0	103	24	0	51	79	7	0	
LIBERTY HILL	53	72	0	4	77	52	0	74	57	0	79	49	0	108	0	96	22	0	73	55	2	0	
LUGOFF NO 1	36	375	2	8	174	248	0	102	321	0	161	257	0	339	1	303	65	1	96	324	4	0	
LUGOFF NO 2	111	587	5	13	334	377	2	220	481	0	306	392	0	546	2	481	111	0	202	491	10	0	
LUGOFF NO 3	41	315	4	8	173	191	0	79	279	0	130	226	0	288	0	263	58	0	76	286	7	1	
HALVERN HILL	119	382	0	8	307	210	2	215	301	0	280	224	0	441	0	403	55	0	193	314	5	0	
RABON'S X ROADS	136	396	2	20	288	265	0	207	331	0	273	261	0	437	0	405	83	0	209	330	9	0	
RIVERDALE	154	149	2	6	232	73	0	190	112	0	226	74	0	285	0	262	27	0	177	120	6	0	
SALT POND	63	200	0	9	137	131	0	95	176	0	123	144	0	202	0	172	60	0	85	174	11	0	
SHAYLOR'S HILL	114	177	1	9	187	111	0	149	147	0	195	100	0	264	1	242	37	0	137	154	9	0	
SPRINGDALE	176	739	2	15	538	394	2	327	593	0	477	439	0	794	0	735	112	0	279	650	3	0	
WESTVILLE	106	344	1	17	282	188	1	200	265	0	279	179	0	403	0	363	58	0	194	259	10	0	
WHITES GARDENS	137	341	0	22	319	181	0	230	264	0	300	191	0	424	2	390	74	2	235	259	9	0	
BARRIER FREE	0	0	0	0	0	0	0	0	0	0	0	0	0	0	0	0	0	0	0	0	0	0	
ABSENTEE	28	270	1	5	138	167	0	88	212	0	138	164	0	244	0	229	31	0	90	205	5	0	
CURBSIDE	0	0	0	0	0	0	0	0	0	0	0	0	0	0	0	0	0	0	5	0	0	0	
CHALLENGE BALLO	0	7	0	0	2	5	0	0	7	0	2	5	0	5	0	5	1	0	2	0	0	0	
COUNTY TOTALS	2,718	9,478	43	537	6,915	5,629	11	4,944	7,493	1	6,697	5,611	1	10,367	14	9,550	1,647	3	4,538	7,769	214	4	

837

KERSHAW COUNTY
 VOTES CAST IN GENERAL ELECTION
 HELD IN SOUTH CAROLINA NOVEMBER 06, 1990

PRECINCTS	ADJUTANT GENERAL			COMM OF AGRICULTURE			U S SENATE				REP IN CONGRESS		HOUSE OF REPRESENTATIVES					SOLICITOR		PROBATE JUDGE		
	(D)	(R)	(W)	(D)	(R)	(W)	(D)	(R)	(L)	(W)	(A)	(D)	(W)	(D)	(W)	(D)	(R)	(W)	(D)	(R)	(D)	(W)
	M	T	M	T	T	M	B	T	W	M	M	S	M	B	M	S	J	M	B	B	R	P
AIRPORT	293	236	0	159	384	0	89	455	9	0	2	435	5	318	1	72	77	0	0	214	301	464
ANTIOCH	106	98	0	75	132	0	45	151	5	0	7	139	0	40	0	0	0	111	64	116	159	0
BETHUNE	335	198	0	230	308	0	152	372	6	0	6	470	0	439	0	0	0	0	281	221	476	0
BUFFALO	163	151	0	129	198	0	80	235	3	2	14	263	0	230	0	0	0	0	168	137	251	0
CAMDEN NO 1	302	31	0	289	48	0	261	74	0	0	3	307	1	0	0	298	52	0	0	306	35	317
CAMDEN NO 2	152	68	0	87	134	0	45	171	8	0	3	163	2	0	0	158	75	0	0	122	104	197
CAMDEN NO 3	258	150	0	161	256	0	83	325	9	1	4	314	0	0	0	242	186	1	0	234	180	378
CAMDEN NO 4	443	235	0	241	450	0	143	527	16	0	9	496	1	0	0	466	239	0	0	418	277	594
CAMDEN NO 5	169	137	0	83	227	0	56	246	6	0	3	201	5	0	0	190	124	0	0	128	185	272
CAMDEN NO 5-A	212	100	0	158	161	0	110	211	3	0	3	255	0	0	0	228	105	0	0	202	118	288
CAMDEN NO 6	127	93	0	71	153	0	27	190	5	0	2	158	1	0	0	113	120	1	0	85	161	183
CASSATT	139	167	0	155	176	0	70	228	10	0	6	246	0	219	0	0	0	0	0	148	135	250
CHARLOTTE THOMP	370	159	0	302	239	0	241	277	9	0	6	401	1	0	0	68	77	0	333	314	217	453
DOBY'S HILL	120	94	0	96	125	0	56	145	11	0	3	159	1	0	0	103	118	0	0	118	101	177
E CAMDEN-HERMIT	118	101	0	62	163	0	20	201	2	0	6	167	0	0	0	101	128	0	0	92	132	195
ELGIN NO 1	298	335	0	229	412	0	111	514	18	1	9	421	0	0	0	170	488	0	0	217	435	479
ELGIN NO 2	278	205	0	233	262	0	124	348	13	0	14	345	0	0	0	177	331	0	0	213	287	370
GATES FORD	75	60	0	43	95	0	21	109	3	0	2	121	0	117	0	0	0	0	0	68	52	112
LIBERTY HILL	86	42	0	73	56	0	51	69	2	0	1	99	3	0	0	79	49	0	0	79	49	101
LUGOFF NO 1	203	213	0	119	301	0	53	353	8	0	9	297	0	0	0	165	262	0	0	162	257	329
LUGOFF NO 2	337	337	0	251	438	0	152	535	14	0	11	482	0	0	0	293	417	0	0	288	415	548
LUGOFF NO 3	171	185	1	126	232	0	67	282	11	0	6	249	1	0	0	136	235	0	0	159	206	281
MALVERN HILL	304	199	0	212	300	0	142	367	8	0	0	432	1	393	1	0	0	0	0	270	204	447
RABON'S X ROADS	293	235	0	209	333	0	146	389	10	0	10	387	0	0	0	278	282	0	0	264	278	426
RIVERDALE	227	71	0	191	111	0	160	141	3	0	3	257	2	0	0	223	84	0	0	224	81	286
SALT POND	142	120	0	102	161	0	54	199	12	0	6	180	0	0	0	119	154	0	0	119	147	196
SHAYLOR'S HILL	200	91	0	156	138	0	116	167	9	0	5	239	1	0	0	192	111	0	0	179	114	269
SPRINGDALE	556	360	0	337	582	0	227	675	20	0	8	687	6	0	0	603	339	0	0	493	437	794
NESTVILLE	258	190	0	203	259	0	118	334	10	0	2	369	2	48	0	202	203	1	0	245	214	401
WHITES GARDENS	314	176	0	239	261	0	153	332	6	0	10	428	2	389	0	0	0	0	0	2	5	432
BARRIER FREE	0	0	0	0	0	0	0	0	0	0	0	0	0	0	0	0	0	0	0	0	0	0
ABSENTEE	148	137	0	79	217	0	55	239	7	0	0	216	2	35	0	144	105	0	11	127	164	240
CURBSIDE	1	0	0	0	0	0	0	0	0	0	0	0	0	0	0	0	0	0	0	0	0	0
CHALLENGE BALLO	0	6	0	0	6	0	0	7	0	0	0	5	0	6	0	0	0	0	0	268	297	4
COUNTY TOTALS	7,198	4,980	1	5,080	7,318	0	3,228	8,868	254	4	173	9,388	37	2,234	2	4,820	4,360	3	455	6,291	5,952	10,369

KERSHAW COUNTY
 VOTES CAST IN GENERAL ELECTION
 HELD IN SOUTH CAROLINA NOVEMBER 06, 1990

PRECINCTS	SHERIFF		CORONER		COUNTY AUDITOR		COUNTY TREASURER		COUNTY COUNCIL		COUNTY BOARD OF EDUCATION													
	DIST NO 00		DIST NO 00		DIST NO 00		DIST NO 00		DIST NO 099		DIST NO 001		DIST NO 003		DIST NO 005		DIST NO 007		DIST NO 009					
	(D)	(R)	(M)	(D)	(R)	(M)	(D)	(M)	(D)	(M)	(R)	(M)	(N)	(M)	(N)	(M)	(N)	(M)	(N)	(M)	(N)			
	J	L	I	T	L	I	B	R	R	R	T	R	R	J	R	R	R	R	R	R	R			
	O	E	R	O	E	R	R	R	O	O	O	O	O	A	E	E	E	E	E	E	E			
	R	R	C	H	G	C	E	E	E	E	E	E	E	A	S	S	S	S	S	S	S			
	T	H	O	T	O	T	D	D	D	D	D	D	D	D	D	D	D	D	D	D	D			
	R	H	M	M	M	M	M	M	M	M	M	M	M	M	M	M	M	M	M	M	M			
	O	L	S	I	L	S	I	S	I	S	I	S	S	I	S	S	S	S	S	S	S			
	M	E	I	A	E	A	A	A	A	A	A	A	A	A	A	A	A	A	A	A	A			
	Y	H	I	M	S	N	H	C	N	S	N	F	N	N	N	N	N	N	N	N	N			
	L	E	M	D	S	W	E	C	N	S	R	F	N	N	N	N	N	N	N	N	N			
	T	O	M	D	S	W	E	C	N	S	R	F	N	N	N	N	N	N	N	N	N			
	R	O	M	D	S	W	E	C	N	S	R	F	N	N	N	N	N	N	N	N	N			
AIRPORT	269	285	01	444	101	01	471	01	454	11	357	351	11	0	437	0	394	0	388	0	194	301	0	4181
ANTIOCH	118	94	01	162	43	01	164	01	158	01	107	114	11	0	142	0	121	0	124	0	127	75	0	1251
BETHUNE	414	138	01	416	126	11	479	01	503	01	292	264	01	0	413	0	364	0	358	0	197	255	0	3361
BUFFALO	294	51	01	249	73	01	246	01	266	01	137	167	01	0	196	1	234	0	165	0	131	112	0	1721
CAMDEN NO 1	277	68	01	318	20	21	317	01	311	11	52	64	21	3	127	0	92	2	97	1	174	60	1	951
CAMDEN NO 2	95	137	01	184	37	01	194	01	153	01	153	143	61	0	175	0	152	0	146	0	65	127	0	1741
CAMDEN NO 3	200	229	11	356	65	01	360	01	358	01	288	270	41	0	320	1	285	0	269	0	104	264	0	3211
CAMDEN NO 4	314	390	01	574	114	01	572	01	567	01	486	502	81	1	528	0	462	0	429	0	150	456	0	5361
CAMDEN NO 5	141	171	21	256	55	01	259	11	263	11	215	242	51	0	264	0	237	0	228	0	68	211	1	2541
CAMDEN NO 5-A	177	156	11	301	28	01	294	01	282	01	172	167	41	0	237	0	203	0	203	1	87	170	0	2281
CAMDEN NO 6	89	144	11	179	46	01	180	01	177	01	152	145	01	0	175	0	161	0	158	0	80	117	0	1701
CASSATT	201	112	21	236	70	21	250	01	254	01	161	183	11	1	234	0	200	1	192	1	161	103	0	2011
CHARLOTTE THOMP	336	202	01	448	88	01	452	01	449	01	219	236	01	1	277	0	229	1	234	0	272	183	0	2601
DOBY'S HILL	130	91	01	144	73	01	178	01	175	01	105	125	01	0	163	0	143	0	151	0	108	56	0	1411
E CAMDEN-HERMIT	97	130	21	187	38	01	198	01	188	01	138	133	01	0	183	0	154	0	156	0	115	100	0	1681
ELGIN NO 1	360	288	71	330	300	01	494	01	481	41	338	414	31	0	484	0	410	0	443	0	320	177	0	4201
ELGIN NO 2	300	204	11	273	214	31	376	01	370	01	239	269	11	0	347	0	281	0	329	0	226	135	0	2951
GATES FORD	128	14	01	97	41	01	116	01	120	01	81	70	01	0	105	0	116	0	100	0	71	42	0	1091
LIBERTY HILL	91	35	01	94	30	01	104	01	99	01	54	56	41	0	85	0	71	0	69	0	52	37	0	731
LUGOFF NO 1	234	187	21	292	124	01	341	01	326	21	265	278	01	0	326	0	291	0	323	0	170	191	0	3161
LUGOFF NO 2	407	306	21	495	195	01	533	01	535	11	399	405	51	0	532	2	460	0	477	0	303	261	1	4861
LUGOFF NO 3	196	170	21	251	110	01	283	01	276	01	228	241	31	0	284	0	253	0	262	1	114	184	0	2651
MALVERN HILL	278	239	11	446	75	01	452	21	439	01	294	267	51	0	369	1	322	0	325	9	174	235	0	3501
RABON'S X ROADS	294	264	11	406	136	01	440	01	418	21	292	287	51	0	381	0	312	0	342	0	247	181	0	3201
RIVERDALE	180	127	01	278	25	01	287	01	278	01	128	118	11	0	217	0	140	0	163	0	90	136	0	1851
SALT POND	137	133	11	180	86	01	201	01	193	01	126	138	01	0	186	0	144	0	159	0	125	66	0	1461
SHAYLOR'S HILL	183	120	01	253	49	01	266	01	262	01	151	148	11	0	201	0	145	0	152	0	77	151	0	1741
SPRINGDALE	419	514	31	791	137	01	792	01	770	01	631	627	71	2	744	0	643	2	627	1	200	620	5	7281
WESTVILLE	286	189	11	359	101	01	405	11	390	21	231	273	21	1	376	0	323	0	303	1	193	179	0	3151
WHITES GARDENS	304	205	21	432	73	01	447	01	435	01	243	239	21	1	344	1	296	1	299	3	232	211	2	3171
BARRIER FREE	0	0	01	0	0	01	0	01	0	01	0	0	01	0	0	0	0	0	0	0	0	0	0	01
ABSENTEE	136	164	11	182	113	01	238	11	234	11	214	208	11	0	225	0	200	0	192	1	87	167	0	2281
CURBSIDE	0	0	01	0	0	01	0	01	0	01	0	0	01	0	0	0	0	0	0	0	0	0	0	01
CHALLENGE BALLO	1	5	01	3	3	01	4	01	4	01	6	6	01	0	5	0	5	0	4	0	1	3	0	41
COUNTY TOTALS	7,066	5,564	331	9,616	2,789	81	10,413	51	10,226	131	6,954	7,150	691	10	9,084	6	7,905	7	7,867	19	4,719	5,566	10	8,3301

22

KERSHAW COUNTY
VOTES CAST IN GENERAL ELECTION
HELD IN SOUTH CAROLINA NOVEMBER 06, 1990

PRECINCTS	REFERENDUM		COUNTY COUNCIL CHAIRMAN			CO SOIL WATER COMH			
	DIST NO 028		DIST NO 028			DIST NO 00			
	(F)	(O)	(R)	(M)	(N)	(W)	(P)	(P)	
	N I	# O	# K	H W	C N	H W	# B	# M	
	O N	N P	S E	I R	A I	I R	D A	J C	
	1 F	O P	T L	S I	T C	S I	X	I L	
	A V	O E	E L	C T	H H	C T	C L	M E	
	O R	S E	V Y	E	Y O	E	A E	O	
		D E	E	-	L	-	R V	D	
			J	-	S	I	L	D E	
			S R	N		N	Y L	I V	
							L E	T H	
								H	
								E R	
								R R	
								Y	
AIRPORT	143	401	474	0	19	0	264	292	236
ANTIOCH	51	152	169	0	3	0	88	105	72
BETHUNE	145	351	405	1	3	0	278	246	203
BUFFALO	75	243	244	0	6	0	130	103	125
CAMDEN NO 1	42	198	94	1	3	0	75	64	54
CAMDEN NO 2	78	152	179	0	11	0	128	122	111
CAMDEN NO 3	161	252	317	0	31	0	223	252	195
CAMDEN NO 4	266	408	522	0	67	0	384	431	352
CAMDEN NO 5	143	164	250	0	34	0	190	206	172
CAMDEN NO 5-A	83	201	217	0	9	3	170	142	121
CAMDEN NO 6	58	161	189	1	13	0	128	116	103
CASSATT	75	214	233	0	8	1	146	135	111
CHARLOTTE THOMP	129	381	304	0	5	0	174	205	156
DOBY'S HILL	46	167	167	0	2	0	88	114	93
E CAMDEN-HERMIT	38	182	192	0	2	0	109	110	93
ELGIN NO 1	128	506	549	0	15	0	231	297	256
ELGIN NO 2	85	387	381	0	2	0	181	212	192
GATES FORD	32	99	121	0	0	0	75	60	59
LIBERTY HILL	27	92	79	0	5	0	52	58	50
LUGOFF NO 1	92	329	372	0	8	0	211	229	195
LUGOFF NO 2	169	524	560	0	25	0	317	329	297
LUGOFF NO 3	95	276	290	2	26	0	179	213	195
MALVERN HILL	141	310	382	0	12	0	232	262	194
RABON'S X ROADS	125	407	405	0	4	0	225	229	191
RIVERDALE	76	200	181	0	5	0	116	136	95
SALT POND	41	202	204	0	2	0	88	104	75
SHAYLOR'S HILL	75	175	194	0	18	0	117	135	111
SPRINGDALE	328	577	729	1	55	0	514	543	478
WESTVILLE	96	350	364	0	10	1	215	214	177
WHITES GARDENS	136	346	349	0	5	0	233	228	172
BARRIER FREE	0	0	0	0	0	0	0	0	0
ABSENTEE	104	186	257	0	5	1	160	169	156
CURBSIDE	0	0	0	0	0	0	0	0	0
CHALLENGE BALLO	0	5	7	0	0	0	3	4	4
COUNTY TOTALS	3,281	8,578	9,380	6	413	6	5,722	6,065	5,094

LANCASTER COUNTY
 VOTES CAST IN GENERAL ELECTION
 HELD IN SOUTH CAROLINA NOVEMBER 06, 1990

PRECINCTS	GOVERNOR			LIEUTENANT GOVERNOR			SECRETARY OF STATE			STATE TREASURER			ATTORNEY GENERAL		COMPTROLLER GENERAL			STATE SUPT OF EDUCATION				
	(D) T M H I O C H E L L	(R) C A M P R P O E L L A J R	(M) M W I R S I C T E - I N	(A) J P O E H P L S R E S	(D) N H I E C O K D O A R E	(R) H M E C N H R A S Y T E R	(M) M W I R S I C T E - I N	(D) J C O A H M N P B E L L	(R) M J I L M E S	(M) M W I R S I C T E - I N	(D) P G A R T A D E R S L O N	(R) B L I I L N L D E R	(M) M W I R S I C T E - I N	(D) M H T E D T L R O A C K I S	(M) M W I R S I C T E - I N	(D) M H E O A R R I L E S	(L) D M A D V R I R D I S C	(M) M W I R S I C T E - I N	(D) C H I A L R L I A E M S	(R) M N B I A E R L B S A E N A	(L) J H O A H R N L E T E	(M) M W I R S I C T E - I N
RIVERSIDE	99	264	0	21	215	150	01	197	163	01	220	133	01	276	01	261	24	01	205	144	10	01
PRINUS	9	63	0	21	37	32	01	34	35	01	56	30	01	49	01	50	1	01	35	34	1	01
OAK RIDGE	40	94	0	31	45	50	01	83	51	01	90	43	01	97	01	91	10	01	70	59	5	01
ELGIN	94	415	0	91	245	245	01	264	239	01	296	212	01	362	01	430	28	01	267	238	7	01
DIXIE	18	107	0	01	65	61	01	64	56	01	66	52	01	82	01	76	2	01	68	58	1	01
DOUGLAS	88	368	0	51	249	189	01	251	179	01	260	169	01	322	01	308	14	01	237	188	7	01
FORK HILL	5	96	0	01	41	56	01	44	48	01	59	50	01	64	01	57	10	01	45	48	2	01
ERWIN FARM	76	306	0	141	211	180	01	214	174	01	223	161	01	245	01	273	15	01	204	179	6	01
RICH HILL	22	113	0	71	86	56	01	80	61	01	80	59	01	116	01	108	9	01	82	58	1	01
UNITY	31	139	0	71	91	87	01	104	71	01	105	69	01	132	01	128	13	01	109	65	5	01
SPRINGS MILL 2	29	62	0	21	66	30	01	70	27	01	67	27	01	72	01	70	3	01	66	31	0	01
LYNWOOD DRIVE	86	267	0	71	205	161	01	224	142	01	226	113	01	275	01	268	18	01	210	132	4	01
HELSH'S	3	86	0	01	57	33	01	43	43	01	51	35	01	65	01	67	3	01	51	40	0	01
TABERNACLE	25	105	0	11	60	66	01	73	53	01	72	54	01	91	01	85	4	01	70	56	2	01
UNION	26	73	0	111	55	42	01	57	43	01	61	38	01	70	01	69	7	01	49	47	2	01
SPRINGS MILL 1	25	25	0	01	45	5	01	41	8	01	43	7	01	46	01	44	2	01	36	16	0	01
WYLIE PARK	83	850	0	101	488	431	01	393	502	01	516	374	01	635	01	632	27	01	476	437	3	01
BELAIRE	76	247	0	31	160	159	01	168	148	01	173	130	01	215	01	211	10	01	172	141	5	01
VAN HYCK	44	101	0	21	84	59	01	87	60	01	85	59	01	105	01	109	2	01	85	57	2	01
FLAT CREEK	2	69	0	31	49	28	01	40	36	01	39	37	01	57	01	55	6	01	32	46	0	01
PLEASANT VALLEY	54	510	0	11	178	372	01	184	354	01	202	331	01	281	01	273	24	01	188	348	10	01
JACKSONHAM	108	365	0	31	272	213	01	229	228	01	277	198	01	324	01	312	10	01	256	214	4	01
FLINT RIDGE	4	50	0	11	26	26	01	31	22	01	32	20	01	38	01	38	5	01	29	22	0	01
HYDE PARK	80	203	0	01	179	105	01	185	95	01	172	101	01	225	01	222	6	01	173	109	5	01
MIDWAY	14	147	0	41	70	94	01	67	97	01	72	90	01	96	01	95	5	01	75	89	2	01
TRADESVILLE	21	91	0	91	68	59	01	76	47	01	77	45	01	94	01	89	5	01	70	52	1	01
PLEASANT HILL	40	145	0	61	145	85	01	83	98	01	91	84	01	119	01	113	8	01	95	84	2	01
E. LANCASTER	385	100	0	21	409	43	01	410	42	01	410	37	01	419	01	424	1	01	402	49	1	01
ANTIOCH	71	207	0	141	163	120	01	167	117	01	166	116	01	212	01	203	12	01	169	106	10	01
KERSHAM HLT CTR	65	226	0	11	172	119	01	160	124	01	165	113	01	198	01	203	11	01	157	129	4	01
DNIGHT	52	177	0	51	142	84	01	149	80	01	142	80	01	170	01	163	5	01	141	84	3	01
CHARLESBORO	11	51	0	01	40	21	01	33	28	01	36	22	01	46	01	40	4	01	39	22	1	01
KERSHAM MILL	87	275	0	61	234	134	01	211	143	01	211	123	01	256	01	248	11	01	212	143	2	01
W. LANCASTER	60	349	0	31	211	178	01	220	158	01	232	149	01	275	01	94	8	01	218	174	2	01
CARMEL	74	124	0	11	127	73	01	129	67	01	131	61	01	147	01	140	13	01	123	70	2	01
CAMP CREEK	87	215	0	71	169	138	01	164	137	01	173	126	01	250	01	225	6	01	180	120	1	01
HEATH SPRINGS	148	240	0	51	254	133	01	240	143	01	276	96	01	323	01	317	12	01	269	114	6	01
GOOCH'S X ROADS	86	277	0	51	210	160	01	217	144	01	225	130	01	275	01	263	19	01	223	146	1	01
CHESTERFIELD AV	218	228	0	21	388	107	01	330	97	01	334	87	01	391	01	379	14	01	322	105	5	01
KERSHAM NO. 1	25	251	0	41	148	128	01	130	148	01	151	118	01	189	01	186	11	01	146	133	1	01
KERSHAM NO. 2	24	203	0	31	116	125	01	105	131	01	127	107	01	154	01	156	6	01	88	143	4	01
THREE C'S	11	160	0	71	80	95	01	66	107	11	73	97	01	109	01	101	12	01	65	104	2	01
BARRIER FREE	0	0	0	01	0	0	01	0	0	01	0	0	01	0	01	0	0	01	0	0	0	01
ABSENTEE	18	82	0	01	54	48	01	48	55	01	55	46	01	68	11	70	2	11	52	48	0	11
CURBSIDE	0	0	0	01	0	0	01	0	0	01	0	0	01	0	01	0	0	01	0	0	0	01
CHALLENGE BALLO	0	0	0	01	0	0	01	0	0	01	0	0	01	0	01	0	0	01	0	0	0	01
COUNTY TOTALS	2,624	8,506	0	185	6,426	4,778	01	6,165	4,803	11	6,578	4,229	01	8,055	11	7,744	418	11	6,261	4,682	130	11

2
 2
 68

LANCASTER COUNTY
 VOTES CAST IN GENERAL ELECTION
 HELD IN SOUTH CAROLINA NOVEMBER 06, 1990

PRECINCTS	ADJUTANT GENERAL		COMM OF AGRICULTURE			U S SENATE					REP IN CONGRESS		HOUSE OF REPRESENTATIVES						SOLICITOR	PROBATE JUDGE			
	(D)	(R)	(W)	(D)	(R)	(W)	(D)	(R)	(L)	(W)	(A)	(D)	(W)	(D)	(R)	(D)	(W)	(D)	(R)	(D)	(D)	(D)	
	M	T	M	T	M	B	T	M	M	M	S	S	M	S	N	B	M	H	J	J	J	P	
RIVERSIDE	211	136	01	168	181	01	118	232	8	0	0	31	288	01	0	0	0	273	97	01	3181	3301	
PRIMUS	34	33	01	25	44	01	13	58	0	0	0	21	51	01	0	0	70	0	0	01	631	641	
OAK RIDGE	86	47	01	64	66	01	52	77	2	0	0	01	102	01	0	0	132	0	0	01	1051	1171	
ELGIN	291	208	01	181	323	01	143	373	2	0	0	41	397	01	0	0	505	0	0	01	4801	4911	
DIXIE	73	50	01	51	71	01	37	86	0	0	0	01	83	01	0	0	55	0	47	24	01	1031	1171
DOUGLAS	256	167	01	175	250	01	146	289	4	0	0	21	343	01	9	3	400	0	18	3	01	4151	4221
FORK HILL	41	50	01	32	66	01	7	90	2	0	0	11	70	01	0	0	99	0	0	0	01	961	941
ERWIN FARM	216	165	01	158	223	01	111	278	3	0	0	91	282	01	0	0	0	261	148	01	3511	3751	
RICH HILL	89	50	01	60	79	01	34	103	1	0	0	21	117	01	0	0	142	2	0	0	01	1291	1221
UNITY	92	81	01	82	92	01	51	125	2	0	0	21	143	01	0	0	0	0	138	46	01	1551	1611
SPRINGS MILL 2	62	32	01	54	39	01	43	54	1	0	0	01	74	01	0	0	1	0	82	17	01	791	951
LYNWOOD DRIVE	226	140	01	181	161	01	115	226	1	0	0	61	282	01	0	0	353	0	0	0	01	3221	3361
WELSH'S	52	35	01	25	62	01	7	81	0	1	0	01	72	11	0	0	90	0	0	0	01	861	861
TABERNACLE	69	57	01	49	57	01	31	96	1	0	0	01	98	11	0	0	0	99	33	01	1091	1141	
UNION	57	39	01	50	48	01	39	61	1	0	0	01	77	01	0	0	96	0	0	0	01	861	911
SPRINGS MILL 1	43	7	01	36	13	01	25	25	0	0	0	11	48	01	0	0	2	0	43	6	01	461	471
WYLIE PARK	527	349	01	233	653	01	143	766	8	0	0	61	668	01	0	0	0	756	179	01	8201	8801	
BELAIRE	171	137	01	136	201	01	115	208	3	0	0	41	236	01	0	0	0	268	74	01	2991	2941	
VAN WYCK	82	56	01	70	72	01	59	87	1	0	0	01	117	01	0	0	0	119	37	01	1201	1211	
FLAT CREEK	43	32	01	25	49	01	8	65	0	0	0	01	55	01	0	0	78	0	0	0	01	701	721
PLEASANT VALLEY	184	332	01	146	382	01	113	431	5	0	0	51	317	01	0	0	0	369	200	01	4351	4161	
JACKSONHAM	269	198	01	182	289	01	149	351	7	0	0	41	378	01	0	0	0	386	117	01	4401	4551	
FLINT RIDGE	27	22	01	12	39	01	4	49	0	0	0	01	46	01	0	0	56	0	0	0	01	481	521
HYDE PARK	172	104	01	127	147	01	96	189	3	0	0	61	241	01	0	0	287	0	0	0	01	2591	2761
MIDWAY	69	89	01	26	138	01	20	141	1	0	0	21	98	01	0	0	140	0	0	0	01	1451	1421
TRADESVILLE	65	51	01	55	67	01	39	84	3	0	0	11	99	01	0	0	120	0	10	0	01	1121	1201
PLEASANT HILL	89	83	01	57	122	01	42	135	2	0	0	21	124	01	0	0	183	0	0	0	01	1711	1671
E. LANCASTER	405	42	01	390	55	01	370	86	1	0	0	01	425	01	0	0	15	0	425	23	01	4121	4121
ANTIOCH	171	106	01	118	146	01	97	184	6	0	0	61	231	01	0	0	286	0	0	0	01	2371	2751
KERSHAM HLT CTR	166	100	01	104	169	01	63	218	3	0	0	21	215	01	0	0	297	0	0	0	01	2601	2681
DNIGHT	130	91	01	123	121	01	68	160	1	0	0	21	197	01	0	0	55	0	153	40	01	2061	2171
CHARLESBORO	37	23	01	28	33	01	16	46	0	0	0	11	47	01	0	0	63	0	0	0	01	571	591
KERSHAM HILL	212	121	01	142	204	01	100	270	2	0	0	31	289	01	0	0	367	0	0	0	01	3221	3321
N. LANCASTER	207	155	01	142	221	01	97	284	1	0	0	01	270	01	0	0	0	326	103	01	3971	4021	
CARHEL	124	69	01	103	92	01	79	112	7	0	0	01	154	01	123	29	54	0	0	0	01	1781	1751
CAMP CREEK	165	127	01	134	158	01	109	196	4	0	0	11	248	01	0	0	73	0	190	61	01	2731	2861
HEATH SPRINGS	270	100	01	213	169	01	155	190	0	0	0	31	344	01	11	5	395	0	0	0	01	3281	3351
GOOCH'S X ROADS	216	134	01	180	173	01	130	232	4	0	0	31	293	01	0	0	285	0	96	39	01	2331	3511
CHESTERFIELD AV	333	87	01	282	139	01	239	178	9	0	0	51	401	11	0	0	228	0	162	43	01	3981	4121
KERSHAM NO. 1	149	116	01	68	195	01	47	212	1	0	0	81	180	01	0	0	305	0	0	0	01	2521	2361
KERSHAM NO. 2	116	108	01	75	158	01	37	195	1	0	0	21	158	01	0	0	39	0	0	198	01	2171	2111
THREE C'S	77	87	01	59	117	01	16	157	0	0	0	31	115	01	0	0	12	0	0	149	01	1541	1551
BARRIER-FREE	0	0	01	0	0	01	0	0	0	0	0	01	0	01	0	0	0	0	0	0	01	01	01
ABSENTEE	64	37	01	27	77	11	23	75	1	1	0	01	74	01	2	0	30	0	55	14	11	811	881
CURBSIDE	0	0	01	0	0	01	0	0	0	0	0	01	0	01	0	0	0	0	0	0	01	01	01
CHALLENGE BALLO	0	0	01	0	0	01	0	0	0	0	0	01	0	01	0	0	0	0	0	0	01	01	01
COUNTY TOTALS	6,438	4,253	01	4,648	6,203	11	3,406	7,555	102	2	1041	8,547	31	145	37	5,333	2	4,276	1,304	3481	9,8671	10,2711	

LANCASTER COUNTY
 VOTES CAST IN GENERAL ELECTION
 HELD IN SOUTH CAROLINA NOVEMBER 06, 1990

PRECINCTS	COUNTY COUNCIL				SCHOOL TRUSTEE						REFERENDUM	CO SOIL WATER COMM					
	DIST NO 002	DIST NO 004	DIST NO 006		DIST NO 002	DIST NO 004	DIST NO 006		DIST NO 008		DIST NO 029		DIST NO 00				
	(D)	(D)	(D)	(W)	(W)	(W)	(N)	(N)	(N)	(N)	(N)	(F)	(O)	(P)	(P)	(P)	
	J	E	L	M	S	T	M	F	A	S	C	M	N	O	T	B	
	P	A	H	W	R	S	H	R	O	D	A	R	O	N	F	J	
	O	L	A	S	I	I	T	O	R	N	A	D	O	P	R	F	
	L	D	C	T	H	B	R	R	K	C	D	I	O	E	M	M	
	Y	D	Y	E	-	L	E	E	S	A	E	F	I	D	H	F	
	N	R	N	N						N	Y	V	S	D	K	R	
	C	O	E	N	J	R					R	O	D	J	N	L	
RIVERSIDE	0	0	0	0	91	2	214	41	0	0	0	141	227	260	212	252	
PRIMUS	0	0	0	72	0	0	0	0	0	29	42	31	40	42	43	32	
OAK RIDGE	0	0	0	0	0	0	0	0	0	66	68	41	97	91	80	84	
ELGIN	0	0	0	0	0	0	0	0	0	10	21	225	302	396	367	398	
DIXIE	0	0	0	0	0	0	0	0	68	61	0	59	88	81	89	78	
DOUGLAS	0	12	0	0	0	0	0	0	0	2	5	175	275	353	284	315	
FORK HILL	0	0	98	0	0	0	0	0	0	54	48	25	78	66	72	66	
ERWIN FARM	0	67	0	0	0	0	0	0	0	0	0	115	293	270	243	260	
RICH HILL	0	0	0	0	0	0	0	0	0	59	86	47	98	110	123	105	
UNITY	0	0	0	0	0	0	0	0	54	130	0	58	127	119	118	130	
SPRINGS HILL 2	0	4	0	0	0	0	0	0	0	0	0	30	70	58	49	48	
LYNWOOD DRIVE	0	0	0	0	0	0	0	0	0	0	0	120	246	251	228	235	
WELSH'S	0	0	91	0	0	0	0	0	0	28	15	34	57	64	66	57	
TABERNACLE	0	0	0	0	0	0	0	0	72	59	0	50	80	80	83	87	
UNION	0	0	0	0	0	0	0	0	19	17	31	34	76	76	56	53	
SPRINGS HILL 1	18	35	0	0	0	0	0	2	0	0	0	11	41	36	27	34	
WYLIE PARK	0	831	0	0	0	0	0	848	0	0	0	566	371	551	557	708	
BELAIRE	0	0	0	0	185	17	135	0	0	0	0	92	248	194	175	247	
VAN MYCK	0	0	0	0	38	1	106	0	0	0	0	35	46	92	85	92	
FLAT CREEK	0	0	78	0	0	0	0	0	0	4	1	18	59	59	52	44	
PLEASANT VALLEY	0	0	0	0	338	0	210	0	0	0	0	171	392	350	335	400	
JACKSONHAM	9	0	0	0	0	0	0	442	6	41	0	231	268	334	290	384	
FLINT RIDGE	0	0	17	0	0	0	0	0	0	42	15	17	40	32	39	31	
HYDE PARK	0	0	0	0	0	0	0	0	0	0	0	127	149	210	177	200	
MIDWAY	0	0	165	0	0	0	0	0	0	0	0	46	120	101	109	98	
TRADESVILLE	0	0	15	0	0	0	0	0	88	43	0	52	80	90	87	74	
PLEASANT HILL	0	0	0	0	0	0	0	0	0	0	117	67	129	117	128	115	
E. LANCASTER	438	0	0	0	0	0	0	54	0	0	0	122	334	385	164	189	
ANTIOCH	0	0	0	0	0	0	0	0	113	181	0	81	218	205	181	163	
KERSHAM HLT CTR	0	0	282	0	0	0	0	0	0	0	0	143	160	190	187	209	
DWIGHT	0	0	0	0	0	0	0	0	151	85	0	55	191	149	135	122	
CHARLESBORD	0	0	56	4	0	0	0	0	0	21	40	33	30	39	42	44	
KERSHAM HILL	0	0	365	0	0	0	0	0	0	3	0	119	264	316	211	236	
W. LANCASTER	0	356	0	0	0	0	0	426	0	0	0	176	254	267	248	308	
CARHEL	0	0	0	0	0	0	0	0	0	2	0	56	152	133	103	114	
CAMP CREEK	0	0	0	0	0	0	0	0	124	188	0	81	236	203	177	196	
HEATH SPRINGS	0	0	1	0	0	0	0	0	0	325	80	153	253	240	223	227	
GOOCH'S X ROADS	0	348	0	0	0	0	0	0	0	0	0	85	295	217	197	243	
CHESTERFIELD AV	343	0	0	0	0	0	0	0	0	0	0	156	271	204	185	201	
KERSHAM NO. 1	0	0	266	6	0	0	0	0	0	0	0	120	162	176	189	181	
KERSHAM NO. 2	0	0	230	0	0	0	0	0	0	1	1	83	158	139	157	159	
THREE C'S	0	0	140	2	0	0	0	0	0	109	63	70	110	119	119	115	
BARRIER FREE	0	0	0	0	0	0	0	0	0	0	0	0	0	0	0	0	
ABSENTEE	4	30	13	0	3	0	5	45	4	4	9	61	45	59	59	73	
CURBSIDE	0	0	0	0	0	0	0	0	0	0	0	0	0	0	0	0	
CHALLENGE BALLO	0	0	0	0	0	0	0	0	0	0	0	0	0	0	0	0	
COUNTY TOTALS	812	1,683	1,889	13	653	20	670	1,858	699	809	912	602	4,198	7,263	7,484	6,748	7,405

LAURENS COUNTY
 VOTES CAST IN GENERAL ELECTION
 HELD IN SOUTH CAROLINA NOVEMBER 06, 1990

PRECINCTS	GOVERNOR			LIEUTENANT GOVERNOR			SECRETARY OF STATE			STATE TREASURER			ATTORNEY GENERAL		COMPTROLLER GENERAL			STATE SUPT OF EDUCATION				
	(D)	(R)	(W)	(A)	(D)	(R)	(W)	(D)	(R)	(W)	(D)	(R)	(W)	(D)	(W)	(D)	(L)	(W)	(D)	(R)	(L)	(W)
WARD NO. 1	206	118	0	51	245	43	01	225	69	01	247	45	01	259	01	253	5	01	226	74	0	01
WARD NO. 2	95	52	0	01	116	23	01	102	34	01	107	29	01	119	01	114	2	01	96	39	1	01
WARD NO. 3	53	155	0	01	144	75	01	104	112	01	129	91	01	146	01	138	14	01	101	115	4	01
WARD NO. 4	194	65	0	11	214	37	01	206	47	01	213	39	01	220	01	214	6	01	200	52	2	01
WARD NO. 5	63	501	0	101	379	210	01	218	346	01	309	255	01	370	01	369	16	01	247	322	3	01
WARD NO. 6	116	521	0	171	444	255	01	293	346	01	374	256	01	453	01	445	18	01	285	354	5	01
BAILEY	103	137	0	41	184	57	01	146	94	01	169	72	01	199	01	197	5	01	141	98	1	01
TRINITY RIDGE	108	278	0	71	244	147	01	175	208	01	221	160	01	265	01	257	10	01	187	197	1	01
WATTSVILLE	74	323	0	121	249	160	01	174	223	01	222	165	01	281	01	270	23	01	176	215	6	01
BARKSDALE-NARNI	41	135	0	61	122	72	01	87	109	01	104	88	01	140	01	142	9	01	88	106	2	01
MADDENS	99	226	0	111	226	110	01	177	155	01	206	127	01	256	01	246	19	01	173	163	2	01
CLINTON NO. 1	101	412	0	81	317	208	01	227	267	01	294	215	01	337	01	334	14	01	243	258	5	01
CLINTON NO. 2	76	764	0	91	640	248	01	364	492	01	540	316	01	700	01	700	28	01	415	464	3	01
JOANNA	78	300	0	201	233	153	01	179	185	01	219	143	01	260	01	239	22	01	171	208	2	01
LYDIA MILL	87	127	0	71	162	59	01	127	87	01	161	55	01	170	01	165	6	01	136	85	2	01
HOUGHTONVILLE	24	135	0	31	53	108	01	37	120	01	51	109	01	72	01	72	8	01	41	117	2	01
HOPEHILL	10	86	0	01	40	52	01	30	60	01	42	49	01	48	01	48	2	01	30	62	1	01
JONES STORE	74	183	0	61	145	112	01	97	158	01	131	120	01	165	01	145	10	01	95	141	2	01
OWINGS	34	143	0	61	113	78	01	82	105	01	94	86	01	135	01	130	16	01	79	109	3	01
GRAY COURT	174	167	0	61	267	74	01	207	116	01	229	92	01	270	01	255	13	01	211	112	3	01
WOODVILLE	33	193	0	101	117	119	01	68	161	01	107	118	01	139	01	143	6	01	92	132	5	01
SHILOH	9	74	0	41	45	45	01	27	61	01	32	57	01	63	01	58	8	01	30	55	3	01
DIALS	14	46	0	01	33	31	01	21	44	01	22	42	01	38	01	39	5	01	24	40	0	01
COOKS STORE	32	133	0	51	88	84	01	62	105	01	76	90	01	100	01	100	13	01	63	105	5	01
YOUNGS	14	112	0	41	71	59	01	41	87	01	65	65	01	78	01	78	6	01	43	84	1	01
LANFORD	50	62	0	11	78	30	01	62	43	01	79	30	01	81	01	72	2	01	73	36	0	01
GRAYS	7	50	0	21	22	37	01	15	43	01	25	34	01	31	01	28	6	01	20	36	2	01
PLEASANT MOUND	10	47	0	10	38	18	01	21	38	01	28	29	01	38	01	35	3	01	18	38	1	01
STEWART'S STORE	12	39	0	31	32	20	01	18	31	01	29	21	01	33	01	34	4	01	15	36	0	01
ORA	62	82	0	21	115	28	01	79	53	01	102	36	01	113	01	111	2	01	86	51	2	01
LONG BRANCH	56	271	0	81	197	133	01	138	190	01	160	160	01	225	01	209	13	01	138	182	4	01
CROSS HILL	87	168	0	121	153	103	01	125	135	01	137	121	01	167	01	159	13	01	112	145	4	01
RENNO	36	43	0	01	58	23	01	49	28	01	56	21	01	64	01	63	1	01	51	26	0	01
SHADY GROVE	7	53	0	31	30	37	01	18	47	01	26	41	01	37	01	34	12	01	13	52	0	01
WATERLOO	160	149	0	41	227	80	01	182	121	01	203	97	01	231	01	228	16	01	171	128	3	01
TIP TOP	22	110	0	151	80	62	01	58	82	01	87	52	01	99	01	94	10	01	60	84	1	01
MARTIN'S STORE	23	70	0	31	59	35	01	43	47	01	61	36	01	65	01	63	4	01	41	54	1	01
EKOM	6	65	0	41	43	34	01	24	53	01	30	47	01	46	01	44	5	01	21	57	1	01
MT. OLIVE	13	46	0	51	44	24	01	36	31	01	44	19	01	50	01	48	2	01	32	34	0	01
MT. PLEASANT	11	50	0	51	39	29	01	20	47	01	37	32	01	46	01	40	5	01	29	34	2	01
HICKORY TAVERN	29	298	0	141	187	157	01	122	211	01	173	159	01	216	01	206	121	01	123	215	2	01
POPLAR SPRINGS	11	84	0	41	65	38	01	56	44	01	62	40	01	75	01	74	2	01	49	49	2	01
PRINCETON	10	49	0	41	42	23	01	30	32	01	37	24	01	49	01	43	7	01	29	34	1	01
BREWERTON	27	113	0	151	94	62	01	74	81	01	86	72	01	107	01	99	9	01	63	89	4	01
CLINTON MILL	196	121	0	101	242	46	01	211	72	01	247	44	01	265	01	267	10	01	282	73	4	01
BARRIER FREE	0	0	0	01	0	0	01	0	0	01	0	0	01	0	01	0	0	01	0	0	0	01
ABSENTEE	21	113	0	41	96	52	01	69	72	01	80	65	01	102	01	102	5	01	68	76	1	01
CURBSIDE	0	0	0	01	0	0	01	0	0	01	0	0	01	0	01	0	0	01	0	0	0	01
CHALLENGE BALLO	1	1	0	01	2	0	01	1	1	01	2	0	01	2	01	2	0	01	1	1	0	01
COUNTY TOTALS	2,769	7,470	0	2891	6,836	3,692	01	4,927	5,293	01	6,155	4,064	01	7,425	01	7,206	536	01	5,088	5,237	99	01

LAURENS COUNTY
 VOTES CAST IN GENERAL ELECTION
 HELD IN SOUTH CAROLINA NOVEMBER 06, 1990

PRECINCTS	ADJUTANT GENERAL				COMM OF AGRICULTURE				U S SENATE				REP IN HOUSE OF REPRESENTATIVES				PROBATE JUDGE	COUNTY AUDITOR	COUNTY TREAS	COUNTY COUNCIL				REFERENDUM	
	DIST NO 005		DIST NO 014		DIST NO 015		DIST NO 016		DIST NO 00		DIST NO 00		DIST NO 00		DIST NO 001		DIST NO 004		DIST NO 005		DIST NO 030				
	(D)	(R)	(M)	(D)	(R)	(M)	(D)	(R)	(L)	(M)	(A)	(D)	(D)	(D)	(D)	(D)	(D)	(D)	(D)	(R)	(F)	(O)			
WARD NO. 1	244	43	0	225	60	0	186	111	3	0	2	260	0	0	302	303	298	300	0	55	0	0	111	193	
WARD NO. 2	104	31	0	107	32	0	82	52	0	0	2	119	0	0	140	140	134	137	0	37	0	0	48	96	
WARD NO. 3	118	94	0	111	100	0	45	150	1	0	3	142	0	0	200	207	199	206	0	109	0	0	48	183	
WARD NO. 4	202	47	0	209	40	0	190	59	2	0	2	224	0	0	250	255	255	258	0	0	0	0	64	181	
WARD NO. 5	311	230	0	187	361	0	111	458	6	0	5	365	0	0	453	548	539	554	223	532	0	0	200	379	
WARD NO. 6	382	244	0	279	339	0	153	478	7	0	6	458	0	0	617	626	620	629	0	480	57	30	225	457	
BAILEY	171	68	0	147	89	0	101	139	0	0	0	199	0	221	14	235	232	237	0	76	0	0	82	168	
TRINITY RIDGE	216	154	0	186	192	0	117	263	1	0	6	275	0	0	351	368	363	372	0	49	0	0	87	308	
WATTSVILLE	213	174	0	196	197	0	81	313	5	0	4	284	0	91	279	381	380	391	4	227	108	37	85	332	
BARKSDALE-NARNI	107	87	0	78	114	0	40	154	0	0	1	139	0	0	201	201	201	201	139	0	43	12	55	148	
HADDENS	211	111	0	187	144	0	121	211	4	0	3	252	0	27	290	321	316	327	0	0	0	0	68	277	
CLINTON NO. 1	297	194	0	224	288	0	118	594	1	0	3	333	0	462	0	458	455	456	0	390	127	147	147	314	
CLINTON NO. 2	545	271	0	343	493	0	165	689	11	0	6	725	0	1,160	0	1,151	1,151	1,162	0	0	0	0	475	775	
JOANNA	221	143	0	175	192	0	115	159	4	0	1	159	0	345	0	357	341	355	0	95	89	80	328	0	
LYDIA HILL	139	74	0	129	78	0	91	123	2	0	0	172	0	212	0	198	209	218	0	0	0	0	182	49	
MOUNTAINVILLE	51	102	0	45	108	0	28	131	4	0	0	75	0	145	0	145	147	158	0	0	0	0	30	133	
HOPEWELL	36	55	0	25	71	0	16	78	0	0	1	51	0	89	0	92	91	98	0	0	0	0	30	65	
JONES STORE	118	125	0	116	136	0	85	163	5	0	2	156	0	0	232	225	224	232	0	0	0	0	59	289	
OHINGS	97	87	0	74	114	0	51	135	4	0	1	135	0	0	184	182	185	185	145	0	0	0	59	131	
GRAY COURT	224	99	0	209	112	0	163	165	3	0	3	278	0	0	333	327	328	333	815	0	0	0	90	262	
WOODVILLE	96	138	0	101	126	0	41	185	1	0	3	138	0	0	207	211	211	217	0	0	0	0	38	199	
SHILOH	34	52	0	41	47	0	20	67	1	0	2	88	0	0	74	88	78	88	0	0	0	0	16	74	
DIALS	27	35	0	24	39	0	17	41	2	0	1	48	0	0	57	59	61	61	0	0	0	0	13	52	
COOKS STORE	72	89	0	58	110	0	31	134	3	0	4	105	0	0	158	155	147	152	139	0	0	0	37	139	
YOUNGS	53	78	0	46	84	0	24	105	0	0	2	84	0	0	116	117	116	128	117	0	0	0	35	97	
LANFORD	72	33	0	68	88	0	50	57	0	0	0	78	0	46	52	105	108	102	103	0	0	0	34	88	
GRAYS	23	34	0	23	37	0	10	50	0	0	0	32	0	0	56	57	57	59	52	0	0	0	14	46	
PLEASANT MOUND	23	34	0	21	36	0	11	47	0	0	0	38	0	0	83	84	82	85	56	0	0	0	13	46	
STEWART'S STORE	24	25	0	19	31	0	14	36	1	0	2	37	0	0	48	46	42	46	45	0	0	0	8	48	
ORA	99	39	0	76	65	0	67	74	4	0	0	115	0	134	0	135	135	137	138	0	0	0	44	181	
LONO BRANCH	174	146	0	136	183	0	76	253	3	0	3	223	0	291	0	299	292	286	32	58	188	48	70	267	
CROSS HILL	129	126	0	134	122	0	103	153	1	0	7	178	0	254	0	226	224	232	0	0	0	0	60	211	
RENNO	54	24	0	43	34	0	40	38	0	0	0	62	0	71	0	69	71	72	0	0	71	9	67	181	
SHADY GROVE	26	37	0	24	41	0	9	57	0	0	0	38	0	52	0	56	58	56	0	43	23	18	49	0	
WATERLOO	194	182	0	191	189	0	168	135	7	0	3	239	292	0	0	296	295	308	0	0	0	0	73	243	
TIP TOP	55	82	0	68	73	0	49	90	4	0	1	108	124	0	0	125	123	123	0	0	0	0	20	128	
MARTIN'S STORE	52	39	0	58	34	0	38	66	1	0	0	69	99	0	0	93	93	97	0	0	0	0	18	88	
EKOM	34	39	0	25	48	0	18	57	1	0	0	47	0	0	71	73	71	74	0	0	0	0	9	68	
MT. OLIVE	40	25	0	42	22	0	20	44	1	0	0	50	65	0	0	63	63	64	0	0	0	0	13	57	
MT. PLEASANT	35	30	0	32	33	0	18	46	1	0	3	48	15	30	22	68	68	70	0	0	0	0	7	65	
HICKORY TAVERN	150	179	0	125	208	0	76	262	0	0	4	212	0	0	387	318	316	328	0	0	0	0	65	282	
POPLAR SPRINGS	67	33	0	61	39	0	28	68	0	0	2	68	96	0	0	107	105	106	0	0	0	0	22	86	
PRINCETON	33	28	0	40	22	0	20	42	2	0	0	52	47	0	0	49	47	48	0	0	0	0	8	57	
BREHERTON	81	75	0	80	75	0	44	101	5	0	3	181	156	0	0	154	153	153	0	0	0	0	25	139	
CLINTON MILL	244	47	0	238	50	0	183	187	4	0	7	267	0	314	0	326	313	318	0	0	0	0	90	256	
BARRIER FREE	0	0	0	0	0	0	0	0	0	0	0	0	0	0	0	0	0	0	0	0	0	0	0	0	0
ABSENTEE	85	59	0	68	82	0	34	118	1	0	1	181	18	47	0	137	137	137	18	89	18	9	37	118	
CURBSIDE	0	0	0	0	0	0	0	0	0	0	0	0	0	0	0	0	0	0	0	0	0	0	0	0	0
CHALLENGE BALLO	1	1	0	1	1	0	1	1	0	0	0	2	1	1	0	2	2	2	2	0	0	1	0	8	2
COUNTY TOTALS	6,884	4,846	0	5,883	5,829	0	3,278	6,853	188	0	99	7,861	985	8,972	8,141	10,188	10,882	10,274	1,538	1,742	1,814	384	3,877	7,974	

LAURENS COUNTY
 VOTES CAST IN GENERAL ELECTION
 HELD IN SOUTH CAROLINA NOVEMBER 06, 1990

PRECINCTS	CO SOIL WATER COMM		
	DIST NO 00		
	(P) H	(P) M	(P) B
WARD NO. 1	194	193	194
WARD NO. 2	100	100	100
WARD NO. 3	79	88	86
WARD NO. 4	31	35	33
WARD NO. 5	221	230	236
WARD NO. 6	196	210	214
BAILEY	94	98	95
TRINITY RIDGE	157	161	162
MATTSVILLE	184	196	201
BARKSDALE-NARMI	140	139	138
MADDENS	117	127	121
CLINTON NO. 1	162	145	145
CLINTON NO. 2	503	455	459
JOANNA	129	116	120
LYDIA HILL	182	183	188
MOUNTVILLE	99	84	84
HOPEWELL	51	45	46
JONES STORE	91	88	100
OWINGS	76	76	76
GRAY COURT	86	92	84
WOODVILLE	108	106	101
SHILOH	74	75	74
DIALS	29	27	30
COOKS STORE	82	81	85
YOUNGS	65	71	65
LANFORD	90	91	94
GRAYS	24	25	27
PLEASANT MOUND	24	32	30
STEWART'S STORE	19	18	18
ORA	51	64	61
LONG BRANCH	129	121	121
CROSS HILL	103	88	90
RENNO	23	22	24
SHADY GROVE	29	26	28
WATERLOO	77	79	79
TIP TOP	45	50	47
MARTIN'S STORE	30	32	33
EKOM	30	29	31
MT. OLIVE	25	27	26
MT. PLEASANT	31	33	32
HICKORY TAVERN	163	167	161
POPLAR SPRINGS	49	46	48
PRINCETON	26	25	27
BREHERTON	63	61	62
CLINTON MILL	66	65	67
BARRIER FREE	0	0	0
ABSENTEE	85	86	84
CURBSIDE	0	0	0
CHALLENGE BALLO	0	0	0
COUNTY TOTALS	4,432	4,408	4,427

LEE COUNTY
 VOTES CAST IN GENERAL ELECTION
 HELD IN SOUTH CAROLINA NOVEMBER 06, 1990

PRECINCTS	GOVERNOR			LIEUTENANT GOVERNOR			SECRETARY OF STATE			STATE TREASURER			ATTORNEY GENERAL		COMPTROLLER GENERAL			STATE SUPT OF EDUCATION				
	(D) TH ET OC HE LL	(R) C AM RP OE LL	(W) MM IR ST E - IN	(A) JP OE HE NP L R E S J R	(D) T NH EC KO RO A E	(R) MC EC NA RA YS T E R	(W) MW IR ST E - IN	(D) JC OA HM NP T E L L	(R) M J IL ME S	(W) MW IR ST E - IN	(D) P OA RT AT Y S L O N	(R) BL IL LN LD E R	(W) MM IR ST E - IN	(D) M TE D TL RO AC I S	(W) MW IR ST E - IN	(D) M EO AR RR LI ES E J R	(L) DM AD VR IR DI C S	(W) MW IR ST E - IN	(D) CW HI AL RL LI IA EM S O	(R) N BI AE RL BS AE RN A	(L) JH OA HR NL E T E	(W) MW IR ST E - IN
ASHHOOD	39	272	0	51	149	153	01	107	204	01	142	162	01	147	01	170	12	01	102	207	5	01
ASHLAND	24	75	0	01	55	43	01	30	51	01	47	50	01	57	01	50	5	01	31	66	2	01
BISHOPVILLE 1	174	102	0	01	235	107	01	232	111	01	236	92	01	277	01	246	13	01	702	123	0	01
BISHOPVILLE 2	150	102	0	01	226	113	01	210	122	01	242	91	01	251	01	251	13	01	206	126	6	01
BISHOPVILLE 3	190	319	0	01	302	196	01	295	202	01	339	149	01	351	01	364	11	01	233	253	5	01
BISHOPVILLE 4	275	236	0	01	377	127	01	349	140	01	362	125	01	390	01	304	16	01	318	172	11	01
CEDAR CREEK	37	145	0	01	99	04	01	85	94	01	88	91	01	103	01	105	0	01	71	105	0	01
CYPRESS	104	130	0	01	135	94	01	134	90	01	147	79	01	152	01	154	4	01	125	100	3	01
ELLIOT	179	50	0	01	102	30	01	202	30	01	203	20	01	205	01	206	7	01	184	45	0	01
HICKORY HILL	20	85	0	01	30	69	01	40	56	01	42	60	01	49	01	47	2	01	30	72	0	01
IONIA	121	130	0	01	60	97	01	136	109	01	154	93	01	160	01	154	9	01	143	109	2	01
LUCKNOW	55	100	0	01	93	61	01	80	56	01	80	60	01	102	01	85	10	01	62	77	2	01
LYNCHBURG	291	125	0	01	329	80	01	321	87	01	325	81	01	329	01	327	4	01	317	80	7	01
MANVILLE	99	111	0	01	126	85	01	123	84	01	135	73	01	141	01	137	9	01	112	94	1	01
MT. CLIO	146	54	0	01	165	31	01	157	37	01	160	31	01	166	01	159	4	01	151	143	1	01
RATTLESNAKE SPR	39	140	0	01	103	77	01	74	107	01	90	04	01	104	01	109	1	01	50	111	0	01
SCHROCKS MILL	5	16	0	01	11	11	01	9	13	01	13	0	01	12	01	13	1	01	0	13	0	01
SOUTH LYNCHBURG	72	42	0	01	82	31	01	79	35	01	83	30	01	80	01	86	2	01	75	35	2	01
SPRING HILL	140	92	0	01	175	63	01	150	67	01	172	53	01	185	01	183	0	01	156	72	2	01
ST. CHARLES	233	125	0	01	294	55	01	270	77	01	291	55	01	299	01	296	11	01	247	93	6	01
ST. MATTHEWS	15	93	0	01	39	65	01	34	60	01	30	41	01	35	01	33	0	01	33	70	0	01
STOKES BRIDGE	19	169	0	01	89	94	01	72	106	01	71	90	01	60	01	52	55	01	61	107	5	01
TURKEY CREEK	7	73	0	01	25	54	01	19	59	01	19	54	01	30	01	4	0	01	17	61	1	01
WOODROW	91	30	0	01	96	17	01	90	16	01	100	14	01	99	01	100	4	01	97	20	0	01
BARRIER FREE	0	0	0	01	0	0	01	0	0	01	0	0	01	0	01	0	0	01	0	0	0	01
ABSENTEE	25	57	0	01	56	50	01	62	33	01	62	32	01	70	01	71	2	01	40	47	0	01
CURBSIDE	0	0	0	01	0	0	01	0	0	01	0	0	01	0	01	0	0	01	0	0	0	01
CHALLENGE BALLO	0	2	0	01	5	0	01	3	1	01	3	1	01	4	01	0	3	01	0	0	0	01
COUNTY TOTALS	2,568	8,059	0	601	3,466	1,895	01	3,395	2,071	01	3,646	1,735	01	3,866	01	3,796	214	01	3,507	2,409	57	01

LEE COUNTY
 VOTES CAST IN GENERAL ELECTION
 HELD IN SOUTH CAROLINA NOVEMBER 06, 1990

PRECINCTS	ADJUTANT GENERAL			COMM OF AGRICULTURE			U S SENATE					REP IN CONG	HOUSE OF REP	SOLICITOR	COUNTY AUDITOR	COUNTY TREAS	COUNTY COUNCIL				COUNTY BOARD OF EDUCATION				
	(D) H E A R S T O H A N T	(R) T H E M D R I X	(M) W I R S T E - I N	(D) T T O R A N T H A M	(R) T L E N D A L	(M) W I R S T E - I N	(D) B O U N I N O H A M	(R) S H U R O M O N D	(L) W G I R L F L A M M H	(M) W I R S T E - I N	(A) M A E R T I O S C	(D) S J P O R H A M T	(D) S O R O R A W D N A	(D) J A X M L E Y C H A E L	(D) K H O L A D B E J S R	(D) C E V E L N S L A V E A R	(D) H A P W E L L Y H E	(D) M J O T H N J R	(D) M N E I S T C K	(D) B C E H A S L E Y A R T H U R	(D) M S C A C H U T C H E M	(D) H R A O R B E I T S D	(D) D C U R A R E N E S J R	(D) H O L A N F A T E	
	DIST NO 005	DIST NO 050	DIST NO 065	DIST NO 003	DIST NO 00	DIST NO 00	DIST NO 003	DIST NO 004	DIST NO 006	DIST NO 007	DIST NO 004	DIST NO 005	DIST NO 006	DIST NO 006	DIST NO 006	DIST NO 007	DIST NO 004	DIST NO 005	DIST NO 006	DIST NO 006	DIST NO 006	DIST NO 006	DIST NO 006	DIST NO 006	
ASHWOOD	152	166	01	80	219	01	50	261	3	0	11	1641	311	01	2991	2691	3151	0	0	299	01	0	0	0	5011
ASHLAND	44	46	02	54	42	01	26	68	0	0	01	631	0	961	981	991	991	0	0	0	01	0	0	0	01
BISHOPVILLE 1	229	86	01	185	136	01	158	155	4	0	21	2401	341	01	3161	3341	3181	120	197	0	01	194	0	0	01
BISHOPVILLE 2	253	92	01	186	147	01	155	171	10	0	41	2501	335	01	3121	3151	3111	315	0	0	01	0	0	0	01
BISHOPVILLE 3	324	156	01	220	259	01	174	305	3	0	21	3581	527	01	5081	4841	4981	0	297	0	01	307	0	0	01
BISHOPVILLE 4	349	126	01	299	187	01	217	226	3	0	81	5871	511	01	4881	4871	4831	443	0	0	01	0	0	0	01
CEDAR CREEK	83	91	01	53	127	01	39	140	2	0	11	1061	175	01	1671	1641	1701	0	0	0	01	0	0	0	01
CYPRESS	150	84	01	116	104	01	95	134	5	0	41	1501	240	01	2171	2251	2181	0	0	0	01	0	0	0	01
ELLIOT	204	21	01	186	45	01	171	57	0	0	01	2111	260	01	2601	2601	2601	0	220	0	01	220	40	0	01
HICKORY HILL	41	62	01	38	67	01	19	85	0	0	11	531	94	01	931	971	971	0	0	0	921	0	0	0	01
IONIA	147	94	01	127	118	01	109	146	0	0	01	1591	179	601	2311	2441	2451	0	0	0	2181	0	0	0	01
LUCKNOH	73	62	01	58	82	01	41	102	1	0	11	911	0	1411	1401	1531	1431	0	0	0	01	0	0	0	01
LYNCHBURG	319	78	01	301	97	01	293	112	2	0	21	3321	416	01	3921	4091	3941	0	0	0	01	0	0	383	01
MANVILLE	124	77	01	119	85	01	106	97	3	0	21	1431	197	01	1811	1791	1901	0	0	0	01	0	0	0	01
MT. CLIO	157	34	01	144	50	01	136	55	2	0	21	1701	200	01	1971	1951	1931	0	197	0	01	182	0	0	01
RATTLESNAKE SPR	76	98	01	51	129	01	36	143	0	0	11	1071	175	01	1761	1691	1811	0	0	0	1661	0	0	0	01
SCIUROCKS HILL	11	12	01	8	11	01	9	12	0	0	01	111	0	211	221	211	211	0	0	0	01	0	0	0	01
SOUTH LYNCHBURG	82	30	01	81	32	01	72	38	1	0	01	851	105	71	1051	1051	1051	0	0	0	01	0	0	0	01
SPRING HILL	166	55	01	149	77	01	144	83	2	0	41	1861	224	01	2181	2161	2201	0	0	0	2271	0	0	0	01
ST. CHARLES	287	58	01	259	81	01	235	106	5	0	41	3951	346	01	3271	3301	3261	0	324	0	01	0	0	3201	01
ST. MATTHEWS	53	44	01	25	78	01	14	88	0	0	01	371	0	991	941	981	971	0	0	0	01	0	0	0	01
STOKES BRIDGE	65	102	01	49	126	01	18	150	2	0	21	921	0	1851	1811	1921	1881	0	0	0	01	0	0	0	01
TURKEY CREEK	19	58	01	19	51	01	7	71	0	0	01	321	0	771	751	791	761	0	0	0	01	0	0	0	01
WOODROW	93	20	01	89	23	01	83	29	1	0	01	1011	118	01	1151	1141	1141	0	118	0	01	0	0	1131	01
BARRIER FREE	0	0	01	0	0	01	0	0	0	0	01	01	0	01	01	01	01	0	0	0	01	0	0	0	01
ABSENTEE	62	31	01	44	50	01	31	61	1	0	11	671	80	21	891	861	861	16	16	19	101	15	7	91	01
CURBSIDE	0	0	01	0	0	01	0	0	0	0	01	01	0	01	01	01	01	0	0	0	01	0	0	0	01
CHALLENGE BALLO	0	0	01	0	0	01	0	0	0	0	01	01	0	01	01	01	01	0	0	0	01	0	0	0	01
COUNTY TOTALS	3,485	1,805	01	2,948	2,423	01	2,488	2,895	50	0	421	5,9001	4,834	6851	5,2931	5,3441	5,3461	894	927	760	7131	918	430	7431	

LEE COUNTY
 VOTES CAST IN GENERAL ELECTION
 HELD IN SOUTH CAROLINA NOVEMBER 06, 1990

PRECINCTS	REFERENDUM		CO SOIL WATER COMM		
	DIST NO 031	DIST NO 00	DIST NO 00	DIST NO 00	DIST NO 00
	(F)	(O)	(P)	(P)	(P)
	N I	N O	N G	N S	N B
	O N	N P	D R	J C	R O
	I F	O P	O A	O O	O Y
	A	O	N N	W T	B C
	V	I S	T	T	E E
	O	E	D	D	R
	R	D	J	I J	T
			R	C R	A
				K	
ASHWOOD	140	189	110	111	98
ASHLAND	54	41	40	32	34
BISHOPVILLE 1	200	181	114	109	100
BISHOPVILLE 2	162	209	126	116	113
BISHOPVILLE 3	305	235	207	180	184
BISHOPVILLE 4	265	274	169	150	155
CEDAR CREEK	78	107	67	74	57
CYPRESS	111	142	135	63	54
ELLIOT	94	162	260	260	260
HICKORY HILL	55	55	30	39	33
IONIA	106	166	56	64	54
LUCKNOW	61	101	59	60	63
LYNCHBURG	163	272	41	68	47
MANVILLE	79	138	54	60	52
MT. CLIO	109	99	38	50	30
RATTLESNAKE SPR	70	118	62	75	84
SCHROCKS MILL	7	15	11	12	11
SOUTH LYNCHBURG	44	79	81	30	17
SPRING HILL	115	134	37	40	37
ST. CHARLES	150	225	67	82	67
ST. MATTHEWS	40	69	51	49	64
STOKES BRIDGE	93	122	122	110	110
TURKEY CREEK	47	38	38	36	44
WOODROW	48	74	20	17	16
BARRIER FREE	0	0	0	0	0
ABSENTEE	62	64	54	50	52
CURBSIDE	0	0	0	0	0
CHALLENGE BALLO	0	0	0	0	0
COUNTY TOTALS	2,658	3,309	2,049	1,937	1,836

LEXINGTON COUNTY
 VOTES CAST IN GENERAL ELECTION
 HELD IN SOUTH CAROLINA NOVEMBER 06, 1990

PRECINCTS	ADJUTANT GENERAL			COMM OF AGRICULTURE			U S SENATE				REPRESENTATIVE IN CONGRESS			
	(D) H E S T O N N T	(R) T H O E M N D R I X	(W) H I R S I C T E I N	(D) T T O R M A N H	(R) T L I E N S D A L	(W) H I R S I C T E I N	(D) B O U B N N I G H A M	(R) T S H T U R R O M O N D	(L) W O L L I F I A I M N H	(W) H I R S I C T E I N	(A) H A R T O S N C	(R) S P P L E O N Y C D E	(L) O S B H A R R D	(W) H I R S I C T E I N
BATESBURG	450	250	1	285	390	0	221	447	11	1	12	502	52	1
MIMS	92	106	1	63	136	0	36	155	7	1	4	160	16	1
LAKE MURRAY	304	360	1	215	544	0	107	590	35	1	9	641	80	1
MOUNT MOREB	504	456	1	266	690	0	153	773	41	1	15	842	126	1
OLD BARNWELL RD	361	376	1	216	524	0	132	578	27	1	17	631	99	1
CRAPP'S STORE	62	75	1	32	100	0	23	113	2	1	1	127	13	1
GILBERT	217	145	1	109	255	0	68	205	9	1	5	322	34	1
POND BRANCH	166	193	1	121	243	0	76	260	14	2	10	303	46	1
SEVEN OAKS	284	249	0	213	323	0	109	400	23	1	3	426	86	1
RIDGE ROAD	292	233	0	182	346	0	121	387	14	1	13	444	63	1
SUMMIT	135	87	0	98	125	0	48	162	6	5	5	183	24	1
LEESVILLE	441	291	0	313	419	0	224	490	17	2	7	546	85	1
RED BANK SOUTH	211	232	0	142	300	0	100	323	17	1	8	370	61	1
EMMANUEL CHURCH	391	439	0	250	570	0	154	666	25	2	13	726	88	2
HOLLOW CREEK	369	302	0	220	443	0	126	512	18	1	14	549	99	1
BOILING SPRINGS	240	275	0	164	349	0	93	386	22	3	10	427	79	1
EDMUND	250	291	0	218	336	0	110	402	20	1	6	457	67	1
RED BANK	551	476	0	343	601	0	229	766	27	1	17	859	108	12
ROUND HILL	161	154	0	103	215	0	47	253	17	1	7	275	45	1
FAIRVIEW	62	80	0	56	85	0	10	124	5	1	5	133	7	1
QUAIL HOLLOW	407	294	0	216	492	0	113	575	16	1	6	622	72	1
PELION	243	250	0	170	316	0	103	359	21	1	11	394	66	1
HACK-EDISTO	52	46	0	37	61	0	18	79	1	1	1	77	9	1
SWANSEA	521	224	0	396	349	0	303	426	18	1	12	478	47	1
SANDY RUN	86	61	0	59	90	0	35	114	1	1	1	121	5	2
GASTON	252	251	0	142	364	0	82	408	19	1	7	431	60	1
SHARPE'S HILL	107	79	0	75	115	0	37	145	8	1	3	162	19	1
CHAPIN	1,105	937	0	629	1,421	0	307	1,667	79	1	20	1,767	252	1
LEAPHART ROAD	280	267	0	155	396	0	81	444	19	0	7	478	58	1
WESTOVER	509	373	0	252	641	0	134	708	32	0	13	767	99	1
EDENHOOD	437	280	0	249	462	0	139	551	19	0	8	592	93	1
CROMER	849	730	0	461	1,135	0	240	1,296	50	0	25	1,403	164	1
LEXINGTON NO. 1	801	652	0	439	1,011	0	314	1,089	60	0	17	1,207	185	1
LEXINGTON NO. 2	586	413	0	362	643	0	250	734	19	0	8	801	86	1
CAYCE WARD NO. 1	332	171	0	151	353	0	101	391	14	0	4	410	65	1
CAYCE WARD NO. 2	474	314	0	320	473	0	214	552	26	0	20	605	99	1
CAYCE WARD NO. 3	281	174	0	139	315	0	85	350	15	0	6	383	49	1
CHALK HILL	544	375	0	406	529	0	312	594	31	0	17	672	111	1
CONGAREE	348	443	0	239	555	0	127	643	24	0	10	698	67	1
HOOK'S STORE	504	361	0	304	569	0	172	661	28	0	14	733	85	1
SALUDA RIVER	459	302	0	266	498	0	155	579	22	0	11	633	86	1
SPRINGDALE	492	420	0	270	637	0	120	760	20	0	18	806	91	1
TN OF PINERIDGE	242	258	0	166	316	0	79	380	14	0	13	408	59	1
W COLUMBIA NO 1	188	103	0	104	186	0	62	222	11	0	4	247	33	1
W COLUMBIA NO 2	171	43	0	152	64	0	135	76	4	0	4	95	25	1
W COLUMBIA NO 3	198	136	0	88	239	0	34	287	6	0	1	306	23	2
W COLUMBIA NO 4	386	312	0	203	495	0	107	577	17	0	11	619	61	1
IRMO	517	438	0	329	633	0	202	743	26	0	8	797	131	1
CHALLEDON	373	320	0	210	483	0	129	545	23	0	10	591	72	0
WHITEHALL	734	610	0	447	915	0	237	1,070	46	0	16	1,138	180	0
GARDENDALE	245	166	0	158	258	0	80	322	17	0	3	359	45	0
WOODLAND HILLS	409	250	0	218	437	0	141	503	16	0	6	550	77	0
PINEVIEW	501	422	0	279	651	0	158	748	29	0	9	810	99	0
QUAIL VALLEY	341	284	0	187	440	0	126	498	14	0	5	525	90	0
CAYCE WARD 2-A	391	250	0	234	409	0	133	491	18	0	4	543	56	0
LAKE SIDE	320	240	0	155	410	0	94	456	13	0	9	516	48	0
COLDSTREAM	582	519	0	331	780	0	217	882	35	0	4	947	135	0
GRENA DIER	597	483	0	333	751	0	217	842	31	0	10	897	157	0
ST. MICHAEL	435	368	0	252	564	0	136	646	41	0	4	680	119	0
MURRAYWOOD	445	480	0	287	647	0	164	744	36	0	6	789	129	0
BARRIER FREE	0	0	0	0	0	0	0	0	0	0	0	0	0	0
ABSENTEE	345	303	0	176	481	0	111	528	26	0	11	576	61	0
CURBSIDE	0	0	0	0	0	0	0	0	0	0	0	0	0	0
CHALLENGE BALLO	0	0	0	0	0	0	0	0	0	0	0	0	0	0
COUNTY TOTALS	22,728	18,456	8	13,679	27,690	0	8,179	31,765	1,330	37	566	34,572	4,710	62

LEXINGTON COUNTY
VOTES CAST IN GENERAL ELECTION
HELD IN SOUTH CAROLINA NOVEMBER 06, 1990

PRECINCTS	HOUSE OF REPRESENTATIVES															PROBATE JUDGE				
	DIST NO 069		DIST NO 085		DIST NO 086		DIST NO 087		DIST NO 088		DIST NO 089		DIST NO 093		DIST NO 00					
	(R) D	(W) M	(R) M	(W) M	(D) M	(R) S	(W) M	(D) S	(R) K	(W) M	(D) P	(R) S	(W) M	(R) K	(W) M	(D) J	(W) E	(R) DC	(W) J	(W) M
BATESBURG	272	2	0	0	0	0	0	73	188	1	0	0	0	0	0	0	0	0	494	0
HIMS	171	2	0	0	0	0	0	0	0	0	0	0	0	0	0	0	0	0	168	107
LAKE MURRAY	0	0	0	0	0	0	0	163	595	1	0	0	0	0	0	0	0	0	677	0
MOUNT MOREB	0	0	0	0	0	0	0	201	774	3	0	0	0	0	0	0	0	0	879	0
OLD BARNWELL RD	644	2	0	0	0	0	0	0	0	0	0	0	0	0	0	0	0	0	457	0
CRAPP'S STORE	0	0	0	0	0	0	0	36	104	0	0	0	0	0	0	0	0	0	126	0
GILBERT	0	0	0	0	0	0	0	85	286	0	0	0	0	0	0	0	0	0	329	0
POND BRANCH	303	2	0	0	0	0	0	0	0	0	0	0	0	0	0	0	0	0	323	0
SEVEN OAKS	0	0	477	2	0	0	0	0	0	0	0	0	0	0	0	0	0	0	478	0
RIDGE ROAD	0	0	0	0	0	0	0	218	317	0	0	0	0	0	0	0	0	0	451	0
SUMMIT	0	0	0	0	0	0	0	89	144	0	0	0	0	0	0	0	0	0	190	0
LEESVILLE	220	1	0	0	0	0	0	152	253	0	0	0	0	0	0	0	0	0	541	0
RED BANK SOUTH	0	0	0	0	102	337	1	0	0	0	0	0	0	0	0	0	0	0	390	0
EMMANUEL CHURCH	277	1	0	0	0	0	0	0	0	168	363	1	0	0	0	0	0	0	750	0
HOLLOW CREEK	0	0	0	0	0	0	0	248	424	0	0	0	0	0	0	0	0	0	594	0
BOILING SPRINGS	457	1	0	0	0	0	0	0	0	0	0	0	0	0	0	0	0	0	460	0
EDMUND	0	0	0	0	146	398	1	0	0	0	0	0	0	0	0	0	0	0	482	0
RED BANK	891	1	0	0	0	0	0	0	0	0	0	0	0	0	0	0	0	0	886	0
ROUND HILL	0	0	0	0	0	0	0	79	245	0	0	0	0	0	0	0	0	0	298	0
FAIRVIEW	65	2	0	0	9	64	0	0	0	0	0	0	0	0	0	0	0	0	127	0
QUAIL HOLLOW	607	21	0	0	0	0	0	0	0	0	0	0	0	0	0	0	0	0	617	2
PELLON	0	0	0	0	125	367	0	0	0	0	0	0	0	0	0	0	0	0	435	0
HACK-EDISTO	0	0	0	0	24	71	0	0	0	0	0	0	0	0	0	0	0	0	81	0
SWANSEA	0	0	0	0	0	0	0	0	0	510	249	1	0	0	0	0	0	0	466	0
SANDY RUN	0	0	0	0	0	0	0	0	0	0	0	0	0	0	0	124	1	0	107	0
GASTON	0	0	0	0	0	0	0	0	0	25	34	0	0	0	0	317	1	0	459	0
SHARPE'S HILL	0	0	0	0	0	0	0	0	0	81	112	0	0	0	0	0	0	0	170	0
CHAPIN	0	0	1,883	11	0	0	0	0	0	0	0	0	0	0	0	0	0	0	1,872	0
LEAPHART ROAD	494	1	0	0	0	0	0	0	0	0	0	0	0	0	0	0	0	0	494	0
WESTOVER	0	0	0	0	0	0	0	0	0	0	0	0	803	14	0	0	0	0	763	0
EDENWOOD	0	0	0	0	0	0	0	0	0	204	438	0	0	0	0	0	0	0	642	0
CROHER	0	0	0	0	0	0	0	363	1,228	0	0	0	0	0	0	0	0	0	1,463	0
LEXINGTON NO. 1	0	0	0	0	0	0	0	388	1,047	0	0	0	0	0	0	0	0	0	1,267	0
LEXINGTON NO. 2	0	0	0	0	0	0	0	306	694	0	0	0	0	0	0	0	0	0	823	0
CAYCE WARD NO.1	0	0	0	0	0	0	0	0	0	0	0	0	448	1	0	0	0	0	429	0
CAYCE WARD NO.2	0	0	0	0	0	0	0	0	0	181	221	0	344	1	0	0	0	0	616	0
CAYCE WARD NO.3	0	0	0	0	0	0	0	0	0	0	0	0	409	1	0	0	0	0	390	0
BLACK HILL	0	0	0	0	0	0	0	0	0	481	468	0	0	0	0	0	0	0	706	0
CONGAREE	0	0	0	0	0	0	0	0	0	238	568	0	0	0	0	0	0	0	710	0
HOOK'S STORE	0	0	0	0	0	0	0	0	0	0	0	0	783	1	0	0	0	0	729	0
SALUDA RIVER	0	0	0	0	0	0	0	0	0	0	0	0	672	1	0	0	0	0	645	0
SPRINGDALE	18	1	0	0	0	0	0	0	0	287	602	0	0	0	0	0	0	0	834	0
TN OF PINERIDGE	0	0	0	0	0	0	0	0	0	186	298	0	0	0	0	0	0	0	424	0
W COLUMBIA NO 1	0	0	0	0	0	0	0	0	0	0	0	0	105	1	0	0	0	0	97	0
W COLUMBIA NO 2	0	0	0	0	0	0	0	0	0	0	0	0	394	2	0	0	0	0	293	0
W COLUMBIA NO 3	0	0	0	0	0	0	0	0	0	0	0	0	635	1	0	0	0	0	601	0
W COLUMBIA NO 4	0	0	0	0	0	0	0	0	0	0	0	0	0	0	0	0	0	0	864	0
IRMO	0	0	864	46	0	0	0	0	0	0	0	0	0	0	0	0	0	0	611	0
CHALLEDON	0	0	617	1	0	0	0	0	0	0	0	0	0	0	0	0	0	0	1,183	0
WHITEHALL	0	0	1,219	4	0	0	0	0	0	0	0	0	0	0	0	0	0	0	349	0
GARDENDALE	352	1	0	0	0	0	0	0	0	0	0	0	0	0	0	0	0	0	566	0
WOODLAND HILLS	561	1	0	0	0	0	0	0	0	0	0	0	0	0	0	0	0	0	852	0
PINEVIEW	848	2	0	0	0	0	0	0	0	0	0	0	0	0	0	0	0	0	571	0
QUAIL VALLEY	0	0	572	1	0	0	0	0	0	0	0	0	0	0	0	0	0	0	552	0
CAYCE WARD 2-A	0	0	0	0	0	0	0	0	0	137	434	0	0	0	0	0	0	0	507	0
LAKESIDE	0	0	0	0	0	0	0	0	0	0	0	46	127	0	395	1	0	0	985	0
COLDSTREAM	0	0	994	1	0	0	0	0	0	0	0	0	0	0	0	0	0	0	947	0
GRENADIER	0	0	973	2	0	0	0	0	0	0	0	0	0	0	0	0	0	0	721	0
ST. MICHAEL	0	0	713	27	0	0	0	0	0	0	0	0	0	0	0	0	0	0	852	0
MURRAYWOOD	0	0	859	1	0	0	0	0	0	0	0	0	0	0	0	0	0	0	0	0
BARRIER FREE	0	0	0	0	0	0	0	0	0	0	0	0	0	0	0	0	0	0	0	0
ASSENTEE	88	0	176	0	2	7	0	52	126	0	12	50	0	74	0	3	2	0	359	0
CURBSIDE	0	0	0	0	0	0	0	0	0	0	0	0	0	0	0	0	0	0	0	0
CHALLENGE BALLO	0	0	0	0	0	0	0	0	0	0	0	0	0	0	0	0	0	0	0	0
COUNTY TOTALS	6,288	41	9,349	96	406	1,244	2	2,581	6,879	5	2,497	3,530	2	5,229	25	444	4	35,790	107	651

LEXINGTON COUNTY
VOTES CAST IN GENERAL ELECTION
HELD IN SOUTH CAROLINA NOVEMBER 06, 1990

PRECINCTS	COUNTY COUNCIL								REFERENDUM		CO SOIL WATER COMM				
	DIST NO 002	DIST NO 007	DIST NO 008	DIST NO 009	DIST NO 010	DIST NO 011	DIST NO 012	DIST NO 013	DIST NO 032	DIST NO 033	DIST NO 00	DIST NO 00	DIST NO 00	DIST NO 00	
	(D) (R) (W)	(R) (W) (R) (W)	(R) (W) (R) (W)	(R) (W) (R) (W)	(R) (W) (R) (W)	(R) (W) (R) (W)	(R) (W) (R) (W)	(R) (W) (R) (W)	(F) (O)	(F) (O)	(W) (P)	(W) (P)	(P) (P)	(P) (P)	
	RRR OI YC J	CA HV AR RY OT TE	IR SIR CT E - IN	RG AU RE TR LY	MW IR SIR CT E - IN	RR DE RR UCH EAN LT	MW IR SIR CT E - IN	RS LOI OI WRE ELS L J CR	MW IR SIR CT E - IN	NI ON NP O I S V O R	MW IR SIR CT E - IN	PH LA ER MM 10 SN C	PH ROA BL E I R S T E R	PH VO ER NR NI IS NO ON	
BATESBURG	452	235	2	0	0	0	0	0	0	169	451	1	338	238	144
MIMS	120	82	1	0	0	0	0	0	0	38	154	1	99	94	40
LAKE MURRAY	0	0	0	0	0	0	0	0	0	152	594	1	479	336	263
MOUNT MOREB	0	0	0	0	0	0	0	0	0	224	746	1	596	428	332
OLD BARNWELL RD	0	0	0	0	0	0	0	0	0	129	606	1	380	355	214
CRAPP'S STORE	67	72	0	0	0	0	0	0	0	27	112	1	87	64	40
GILBERT	224	141	0	0	0	0	0	0	0	81	274	1	236	155	109
POND BRANCH	187	173	0	0	0	0	0	0	0	48	303	1	216	172	112
SEVEN OAKS	0	0	0	0	0	0	0	0	0	103	429	1	279	269	178
RIDGE ROAD	290	243	0	0	0	0	0	0	0	111	401	1	313	247	143
SUMMIT	149	73	0	0	0	0	0	0	0	40	166	1	142	114	63
LEESVILLE	443	290	0	0	0	0	0	0	0	171	480	1	376	299	186
RED BANK SOUTH	0	0	0	0	0	0	0	0	0	75	363	2	248	181	109
EMMANUEL CHURCH	0	0	0	0	0	0	0	0	0	150	674	1	490	374	272
HOLLOW CREEK	0	0	0	0	0	0	0	0	0	122	531	1	435	289	195
BOILING SPRINGS	175	341	0	0	0	0	0	0	0	92	423	1	288	208	155
EDMUND	0	0	0	0	0	0	0	0	0	98	446	1	305	234	148
RED BANK	0	0	0	0	0	0	0	0	0	191	833	1	545	435	243
ROUND HILL	0	0	0	0	0	0	0	0	0	51	271	1	218	131	84
FAIRVIEW	53	86	0	0	0	0	0	0	0	32	101	1	68	50	32
QUAIL HOLLOW	0	0	0	0	0	0	0	0	0	150	549	1	383	288	220
PELION	0	0	0	0	0	0	0	0	0	102	377	1	275	200	117
MACK-EDISTO	0	0	0	0	0	0	0	0	0	25	60	1	57	31	18
SHANSEA	0	0	0	0	0	0	0	0	0	112	460	1	322	222	125
SANDY RUN	0	0	0	0	0	0	0	0	0	28	104	1	73	56	34
GASTON	0	0	0	0	0	0	0	0	0	83	422	1	246	221	117
SHARPE'S HILL	0	0	0	0	0	0	0	0	0	27	160	1	118	82	50
CHAPIN	0	0	0	0	0	0	0	0	0	448	1,577	1	1,151	970	667
LEAPHART ROAD	0	0	0	0	0	0	0	0	0	101	442	1	304	262	167
HESTOVER	0	0	0	0	803	2	0	0	0	186	693	1	482	391	329
EDENWOOD	0	0	0	0	0	0	0	0	0	139	549	1	429	345	257
CROMER	0	0	0	0	0	0	0	0	0	333	1,252	1	939	745	509
LEXINGTON NO. 1	0	0	0	0	0	0	0	0	0	291	1,157	0	850	629	436
LEXINGTON NO. 2	0	0	0	0	0	0	0	0	0	218	732	0	552	409	300
CAYCE WARD NO.1	0	0	0	0	0	0	0	429	2	84	397	0	268	214	153
CAYCE WARD NO.2	0	0	0	0	0	0	0	624	2	161	586	0	386	299	209
CAYCE WARD NO.3	0	0	0	0	0	0	0	389	1	82	350	0	259	199	146
WALK HILL	0	0	0	0	0	0	0	285	1	165	713	0	420	391	258
CONGAREE	0	0	0	0	0	0	0	0	0	140	627	0	425	298	215
HOOK'S STORE	0	0	0	0	743	1	0	0	0	149	680	0	466	304	207
SALUDA RIVER	0	0	0	0	656	1	0	0	0	141	624	0	413	356	234
SPRINGDALE	0	0	0	0	0	0	0	0	0	147	746	0	503	378	314
TN OF PINERIDGE	0	0	0	0	0	0	0	0	0	72	402	0	250	226	158
W COLUMBIA NO 1	0	0	0	0	247	1	1	6	0	39	236	0	171	124	87
W COLUMBIA NO 2	0	0	0	0	102	1	0	0	0	26	183	0	72	55	34
W COLUMBIA NO 3	0	0	0	0	182	1	122	1	0	59	252	0	185	114	88
W COLUMBIA NO 4	0	0	0	0	320	1	300	1	0	124	554	0	368	268	201
IRMO	0	0	0	0	0	0	0	0	0	206	749	0	463	431	264
CHALLEDON	0	0	0	599	5	0	0	0	0	132	570	0	335	352	212
WHITEHALL	0	0	0	1,170	5	0	0	0	0	310	1,035	0	684	651	480
GARDENDALE	0	0	0	353	5	0	0	0	0	79	335	0	210	209	140
WOODLAND HILLS	0	0	0	567	5	0	0	0	0	138	510	0	338	329	219
PINEVIEW	0	0	0	0	0	0	0	0	0	157	773	0	541	390	306
QUAIL VALLEY	0	0	0	0	0	0	0	0	0	166	473	0	328	328	231
CAYCE WARD 2-A	0	0	0	0	0	0	0	543	1	111	498	0	358	287	223
LAKESIDE	0	0	0	0	0	0	0	0	0	105	449	0	355	244	179
COLDSTREAM	0	0	0	0	0	0	0	0	0	274	858	0	524	542	349
GRENADIER	0	0	0	948	8	8	0	0	0	203	870	0	532	513	351
ST. MICHAEL	0	0	0	0	0	0	0	0	0	205	606	0	424	375	250
MURRAYWOOD	0	0	0	0	0	0	0	0	0	225	714	0	439	470	303
BARRIER FREE	0	0	0	0	0	0	0	0	0	0	0	0	0	0	0
ABSENTEE	23	17	0	82	0	45	1	31	1	176	455	0	334	327	262
CURBSIDE	0	0	0	0	0	0	0	0	0	0	0	0	0	0	0
CHALLENGE BALLO	0	0	0	0	0	0	0	0	0	0	0	0	0	0	0
COUNTY TOTALS	2,183	1,753	3	3,719	20	3,098	9	2,724	16	8,223	32,119	33	22,372	18,178	12,481

MARION COUNTY
 VOTES CAST IN GENERAL ELECTION
 HELD IN SOUTH CAROLINA NOVEMBER 06, 1990

	GOVERNOR			LIEUTENANT GOVERNOR			SECRETARY OF STATE			STATE TREASURER			ATTORNEY GENERAL		COMPTROLLER GENERAL			STATE SUPT OF EDUCATION				
	(D)	(R)	(W)	(A)	(D)	(R)	(W)	(D)	(R)	(W)	(D)	(R)	(W)	(D)	(W)	(L)	(W)	(D)	(R)	(L)	(W)	
	TH	CA	IR	JP	NT	HM	MW	JC	HM	MW	BP	BL	MW	HM	MW	DM	MW	CH	BN	LJ	MW	
	ET	AM	SI	HE	IE	EC	IR	OA	JI	IR	DA	LI	IR	TE	IR	AO	IR	HI	BI	OA	IR	
	OC	RP	CT	NPL	CO	RA	CT	NP	HS	CT	AT	LD	CT	TL	CT	IR	RR	RL	RL	NR	CT	
	HE	OE	-	RES	KDO	YS	E	TE	-	-	DE	E	E	RO	AC	VR	CT	LI	AE	HR	CT	
	LL	LL	N	S	ARE	T	I	LL	-	-	YR	R	I	AC	C	DI	ES	IA	BS	TE	I	
							N	L			LO	N	N	VK	M	S	EJ	EM	AR		N	
		AJ		J							N			S				G	S			
		R									J											
											R											
PRECINCTS																						
BRITTON'S NECK	259	163	0	8	360	51	0	331	76	0	349	52	0	369	0	369	4	0	318	95	1	
FRIENDSHIP	55	19	0	0	71	6	0	66	10	0	68	6	0	73	0	70	1	0	61	12	2	
CENTENARY	143	165	0	3	256	42	0	223	75	0	246	45	0	260	1	263	8	0	210	87	3	
RAINS	83	94	0	0	121	42	0	123	47	0	125	42	0	137	0	140	3	0	102	66	1	
MARION NO. 1	133	299	0	4	305	120	0	245	184	0	312	111	0	366	1	359	11	0	208	218	5	
MARION NO. 2	48	606	6	8	389	272	1	263	593	0	369	278	0	501	2	489	28	0	225	427	10	
MARION NORTH	37	169	0	4	111	91	0	102	103	0	117	82	0	165	0	163	8	0	91	112	2	
MARION SOUTH	368	250	1	6	511	96	0	448	146	0	481	97	0	540	0	517	24	0	397	187	8	
MARION WEST	94	171	0	7	176	90	0	151	112	0	180	78	0	220	0	199	17	0	154	128	2	
SELLERS	105	15	0	1	110	7	0	106	5	0	107	4	0	110	0	109	0	0	105	6	1	
TEMPERANCE	103	84	0	3	157	28	0	142	43	0	159	23	0	174	0	171	9	0	155	47	1	
ZION	88	46	0	2	110	19	0	104	31	0	108	24	0	119	0	117	4	0	107	24	2	
N WEST MULLINS	234	281	0	3	388	108	0	349	134	0	389	93	0	429	0	416	10	1	336	158	5	
S WEST MULLINS	191	169	0	6	301	54	0	261	89	0	284	54	0	314	0	301	10	0	254	93	2	
N EAST MULLINS	226	337	1	8	402	139	0	356	196	0	398	133	0	470	0	453	24	0	321	216	9	
S EAST MULLINS	57	451	0	4	316	179	0	237	251	0	315	160	0	389	0	384	15	0	213	270	8	
NICHOLS	98	164	0	4	204	55	0	187	68	0	191	60	0	219	0	209	12	0	155	96	3	
BARRIER FREE	0	0	0	0	0	0	0	0	0	0	0	0	0	0	0	0	0	0	0	0	0	
ABSENTEE	57	169	0	0	197	30	0	121	104	0	194	28	0	207	2	202	6	0	122	106	0	
CURBSIDE	17	12	0	0	16	5	2	23	5	0	24	5	0	25	0	26	0	0	22	5	0	
CHALLENGE BALLO	0	0	0	0	0	0	0	0	0	0	0	0	0	0	0	0	0	0	0	0	0	
COUNTY TOTALS	2,396	3,664	8	71	4,501	1,434	3	3,858	2,072	0	4,416	1,373	0	5,087	6	4,957	194	1	3,516	2,355	65	

247

MARION COUNTY
 VOTES CAST IN GENERAL ELECTION
 HELD IN SOUTH CAROLINA NOVEMBER 06, 1990

	ADJUTANT GENERAL		COMM OF AGRICULTURE			U S SENATE					REP IN CONGRESS	HOUSE OF REPRESENTATIVES					SOLICITOR	COUNTY AUDITOR	COUNTY TREAS					
	(D)	(R)	(W)	(D)	(R)	(W)	(D)	(R)	(L)	(W)	(A)	DIST NO 006		DIST NO 057		DIST NO 059		DIST NO 012		DIST NO 00		DIST NO 00		
												(D)	(W)	(D)	(R)	(W)	(D)	(W)	(D)	(W)	(D)	(W)	(D)	(W)
	THOMAS	ANDRICK	MURKIN	THOMAS	THOMAS	MURKIN	BOGGS	THOMAS	THOMAS	THOMAS	THOMAS	THOMAS	THOMAS	THOMAS	THOMAS	THOMAS	THOMAS	THOMAS	THOMAS	THOMAS	THOMAS	THOMAS	THOMAS	THOMAS
PRECINCTS																								
BRITTON'S NECK	339	54	01	297	107	01	261	146	1	0	01	370	11	350	71	0	0	01	381	01	373	21	3001	
FRIENDSHIP	72	3	01	61	14	01	49	23	2	0	11	75	01	71	9	0	0	01	71	01	74	01	741	
CENTENARY	256	55	01	176	120	01	144	140	4	0	51	270	01	203	107	0	0	01	271	01	269	11	2791	
RAINS	124	42	01	85	61	01	74	91	1	0	41	140	01	118	55	0	0	01	141	01	140	01	1431	
MARION NO. 1	314	110	01	166	259	01	141	275	4	0	51	356	01	117	163	0	145	11	366	01	344	21	3801	
MARION NO. 2	307	261	11	178	469	11	84	547	11	4	121	510	61	0	0	0	564	11	552	11	519	51	5831	
MARION NORTH	120	00	01	72	132	01	53	147	4	0	21	173	01	124	90	0	0	01	174	01	174	01	1811	
MARION SOUTH	469	111	01	377	207	01	334	215	9	8	141	565	11	162	107	0	326	01	537	01	541	01	5621	
MARION WEST	171	63	01	124	131	01	95	156	4	0	31	245	01	0	0	0	242	01	233	01	234	01	2371	
SELLERS	109	5	01	100	10	01	101	13	1	0	11	116	01	0	0	0	116	01	112	01	112	01	1111	
TEMPERANCE	149	29	01	113	70	01	101	74	3	0	51	170	01	149	59	0	0	01	175	01	175	01	1801	
ZION	105	25	01	101	32	01	89	39	2	0	21	122	01	115	24	0	0	01	121	01	122	01	1231	
N WEST MULLINS	307	93	01	209	207	01	226	254	2	0	71	449	11	501	152	0	0	01	443	01	420	11	4401	
S WEST MULLINS	290	53	01	217	129	01	187	157	5	0	21	332	01	296	80	0	0	01	334	01	315	01	3321	
N EAST MULLINS	301	146	01	270	253	01	217	301	6	0	141	493	11	597	103	1	0	01	475	01	475	01	5021	
S EAST MULLINS	314	165	01	140	346	01	67	419	2	0	81	407	21	315	211	1	0	01	422	01	419	01	4351	
NICHOLS	179	69	01	126	123	01	101	146	1	0	61	242	01	190	79	0	0	01	215	01	217	11	2301	
BARRIER FREE	0	0	01	0	0	01	0	0	0	0	01	0	01	0	0	0	0	01	0	01	0	01	01	
ABSENTEE	193	20	01	92	133	01	70	144	0	0	11	199	41	61	61	0	84	01	216	11	111	51	2141	
CURBSIDE	26	2	01	19	9	01	20	9	0	0	01	26	01	17	6	0	9	01	29	01	25	11	321	
CHALLENGE BALLO	0	0	01	0	0	01	0	0	0	0	01	0	01	0	0	0	0	01	0	01	0	01	01	
COUNTY TOTALS	4,365	1,414	11	5,031	2,612	11	2,422	3,304	62	4	961	5,292	161	3,094	1,445	2	1,406	21	5,270	21	5,007	141	5,4341	

MARION COUNTY
 VOTES CAST IN GENERAL ELECTION
 HELD IN SOUTH CAROLINA NOVEMBER 06, 1990

	COUNTY COUNCIL			REFERENDUM		CO SOIL WATER COM			
	DIST NO 003	DIST NO 005	DIST NO 007	DIST NO 034		DIST NO 00			
	(D) S M A R V E I N S O N	(D) T W R I O L Y A M P E N N	(H) M I R S I C T E - 1 N	(D) E J A D S D P Y E R	(F) I N N O P F 1 A V O R	(O) N O P O P 1 O S E D	(P) F A L D Y N E	(P) M C I N P C E Y	(P) H E I R N S I O E N
PRECINCTS									
BRITTON'S NECK	360	0	0	0	152	198	62	52	57
FRIENDSHIP	0	0	0	0	35	29	39	36	36
CENTENARY	250	0	0	32	123	86	122	105	109
RAINS	146	0	0	0	93	69	71	65	68
MARION NO. 1	0	0	0	0	211	149	197	174	190
MARION NO. 2	0	0	0	0	348	266	382	358	361
MARION NORTH	0	0	0	0	82	106	115	101	103
MARION SOUTH	0	0	0	552	210	228	192	168	173
MARION WEST	0	0	0	0	92	133	122	109	103
SELLERS	0	0	0	0	79	16	18	16	15
TEMPERANCE	0	0	0	0	73	71	89	85	85
ZION	0	0	0	0	59	43	38	37	40
N WEST MULLINS	0	26	0	0	252	136	147	149	165
S WEST MULLINS	0	278	0	0	208	114	99	95	108
N EAST MULLINS	0	0	0	0	259	178	203	209	221
S EAST MULLINS	0	147	0	0	270	170	229	249	262
NICHOLS	0	205	0	0	92	88	83	109	88
BARRIER FREE	0	0	0	0	0	0	0	0	0
ABSENTEE	12	23	2	48	172	57	64	75	145
CURBSIDE	2	1	2	8	18	10	17	18	19
CHALLENGE BALLO	0	0	0	0	0	0	0	0	0
COUNTY TOTALS	778	680	4	640	2,828	2,147	2,287	2,210	2,348

279

MARLBORO COUNTY
 VOTES CAST IN GENERAL ELECTION
 HELD IN SOUTH CAROLINA NOVEMBER 06, 1990

	GOVERNOR			LIEUTENANT GOVERNOR			SECRETARY OF STATE			STATE TREASURER			ATTORNEY GENERAL		COMPTROLLER GENERAL			STATE SUPT OF EDUCATION			
	(D)	(R)	(W)	(A)	(D)	(R)	(W)	(D)	(R)	(W)	(D)	(R)	(W)	(D)	(W)	(D)	(L)	(W)	(D)	(R)	(L)
	TM	CA	MW	JP	TH	HM	MW	JC	HM	MW	BP	BL	MW	AM	MW	DM	MW	CM	BN	JH	MW
	HI	CA	IR	OE	NH	EC	IR	OA	JL	IR	GA	II	IR	TE	IR	AO	IR	HI	BI	OA	IR
	ET	AM	SI	HE	IE	NM	SI	HM	IL	SI	RT	LN	SI	TD	SI	VR	SI	AL	AE	HR	SI
	OC	RP	CT	NPL	CO	RA	CT	NP	LD	CT	AT	LD	CT	TL	CT	IR	RR	IR	RL	RL	CT
	HE	RE	E	RES	KD	YS	E	TE	DE	E	VR	E	E	RO	AC	DI	LI	LI	BS	NL	E
	LL	LL	I	RE	ARE	TER	I	LL	VS	I	VS	I	I	AV	CK	C	I	IA	AE	TE	I
	L	L	N		E	R	N	L	LO	N	LO	N	N	S	I	E	J	G	S	A	N
		A		J																	
		R		R																	
PRECINCTS																					
ADAMSVILLE	21	49	0	2	54	17	0	43	25	0	52	17	0	55	0	52	3	0	42	26	3
BLENHEIM	56	93	0	0	113	33	0	96	46	0	100	39	0	122	0	112	8	0	107	36	4
BRIGHTSVILLE	45	63	0	3	95	13	0	71	34	0	80	24	0	87	0	86	2	0	66	39	0
BRONNSVILLE	17	79	0	3	66	28	0	59	33	0	59	31	0	72	0	70	5	0	51	43	4
RED HILL	90	135	0	2	159	53	0	132	71	0	130	65	0	161	0	154	8	0	127	74	4
TATUM	14	57	0	0	54	18	0	43	27	0	43	18	0	53	0	55	0	0	33	32	0
HALLACE	180	180	0	7	280	89	0	245	119	0	249	98	0	295	0	280	19	0	227	119	4
QUICKS X ROADS	72	74	0	1	112	30	0	98	42	0	99	36	0	113	0	115	2	0	88	48	0
CLIO	144	242	0	5	304	106	0	263	132	0	268	102	0	290	0	276	22	0	217	159	7
MCCOLL	84	189	0	0	208	68	0	184	90	0	201	71	0	216	0	218	7	0	192	80	4
EAST MCCOLL	23	62	0	0	68	17	0	58	25	0	59	21	0	74	0	70	0	0	54	27	0
E BENNETTSTVILLE	477	1,055	0	8	1,140	359	0	836	628	0	991	437	0	1,074	0	1,037	27	0	742	678	8
W BENNETTSTVILLE	386	230	0	5	441	92	0	461	149	0	478	98	0	512	0	495	31	0	437	156	13
S BENNETTSTVILLE	67	99	0	8	117	35	0	119	54	0	115	37	0	128	0	119	9	0	116	40	8
BARRIER FREE	0	0	0	0	0	0	0	0	0	0	0	0	0	0	0	0	0	0	0	0	0
ABSENTEE	20	76	0	0	67	27	0	63	31	0	71	24	0	78	0	78	2	0	53	40	1
CURBSIDE	0	0	0	0	0	0	0	0	0	0	0	0	0	0	0	0	0	0	0	0	0
CHALLENGE BALLO	0	0	0	0	0	0	0	0	0	0	0	0	0	0	0	0	0	0	0	0	0
COUNTY TOTALS	1,694	2,683	0	49	3,278	985	0	2,771	1,506	0	2,995	1,118	0	3,330	0	3,217	145	0	2,554	1,597	60

LEWIS AND CLARK COUNTY
 VOTES CAST IN GENERAL ELECTION
 HELD IN SOUTH CAROLINA NOVEMBER 06, 1990

PRECINCTS	ADJUTANT GENERAL			COMM OF AGRICULTURE			U S SENATE			REP IN CONG	HOUSE OF REP	PROBATE JUDGE	COUNTY AUDITOR	COUNTY COUNCIL							
	(D)	(R)	(M)	(D)	(R)	(M)	(D)	(R)	(L)	(M)	(A)	(D)	(D)	(D)	(D)	(D)	(D)	(D)	(D)		
	NO 006	NO 054	NO 054	NO 00	NO 00	NO 001	NO 004	NO 007	NO 008	NO 006	NO 054	NO 054	NO 00	NO 00	NO 001	NO 004	NO 007	NO 008			
ADAMSVILLE	50	10	01	38	30	01	25	43	1	0	01	58	63	01	72	68	0	0	64	11	
BLENHIEIM	99	31	01	82	59	01	58	87	1	0	21	133	137	01	137	145	0	0	154	0	
BRIGHTSVILLE	81	21	01	61	44	01	50	55	2	0	01	99	91	01	104	83	12	0	15	0	
BROWNSVILLE	59	30	01	22	70	01	16	78	1	0	21	78	92	01	97	96	0	0	96	0	
RED HILL	139	57	01	111	92	01	87	116	1	0	41	174	201	01	203	209	0	0	188	0	
TATUM	47	15	01	28	37	01	14	53	0	0	11	61	62	01	69	68	0	0	45	21	
WALLACE	250	96	01	232	122	01	103	155	1	0	31	313	394	01	394	394	388	0	0	0	
QUICKS X ROADS	101	36	01	85	56	01	79	68	0	0	01	124	129	01	130	132	135	0	0	0	
CLIO	234	113	01	195	167	01	164	217	5	0	01	340	258	01	355	351	0	0	62	72	
MCCOLL	180	83	01	160	114	01	121	148	0	0	41	228	275	01	277	280	0	0	0	0	
EAST MCCOLL	56	22	01	46	34	01	38	47	0	0	01	68	87	01	87	87	0	0	0	0	
E BENNETTSVILLE	1,096	398	01	917	635	01	519	1,019	10	0	31	1,088	900	01	918	902	0	0	16	3	
W BENNETTSVILLE	464	109	01	431	164	01	388	206	10	0	91	542	431	143	448	446	0	248	22	0	
S BENNETTSVILLE	116	30	01	95	64	01	81	80	3	0	31	142	39	108	158	150	0	103	6	0	
BARRIER FREE	0	0	01	0	0	01	0	0	0	0	01	0	0	01	0	0	0	0	0	0	
ABSENTEE	72	22	01	47	44	01	27	66	1	0	01	86	73	10	91	88	4	3	4	14	
CURBSIDE	0	0	01	0	0	01	0	0	0	0	01	0	0	01	0	0	0	0	0	0	
CHALLENGE BALLO	0	0	01	0	0	01	0	0	0	0	01	0	0	01	0	0	0	0	0	0	
COUNTY TOTALS	3,044	1,081	01	2,550	1,732	01	1,770	2,438	36	0	31	3,534	3,232	261	3,540	3,499	539	354	548	468	107

PRECINCTS	COUNTY BOARD OF EDUCATION				REFERENDUM	CHAIR SCHOOL BOARD	CO SOIL WATER COMM					
	(N)	(N)	(N)	(N)	(F)	(N)	(P)	(P)	(P)			
	NO 001	NO 005	NO 006	NO 035	NO 035	NO 00	NO 00	NO 00	NO 00			
ADAMSVILLE	0	0	0	0	01	41	35	44	0	41	44	42
BLENHIEIM	90	75	0	0	01	92	71	77	0	59	59	58
BRIGHTSVILLE	0	0	4	2	01	48	64	47	0	4	25	21
BROWNSVILLE	81	27	0	0	01	36	66	56	0	38	50	48
RED HILL	123	121	0	0	01	90	153	107	0	76	76	71
TATUM	0	0	15	55	01	27	48	41	0	25	28	38
WALLACE	0	0	0	0	01	127	271	394	0	394	394	394
QUICKS X ROADS	0	0	1	4	01	44	99	63	0	40	59	53
CLIO	222	162	0	0	01	215	226	207	0	149	137	151
MCCOLL	0	0	0	0	01	138	141	273	0	271	277	279
EAST MCCOLL	0	0	0	0	01	31	56	85	1	85	86	86
E BENNETTSVILLE	16	4	100	225	11	851	705	658	0	415	465	430
W BENNETTSVILLE	8	19	21	46	24	313	356	200	0	104	142	123
S BENNETTSVILLE	23	10	27	119	01	74	102	101	0	35	55	67
BARRIER FREE	0	0	0	0	01	0	0	0	0	0	0	0
ABSENTEE	8	6	2	8	49	60	35	74	0	57	56	57
CURBSIDE	0	0	0	0	01	0	0	0	0	0	0	0
CHALLENGE BALLO	0	0	0	0	01	0	0	0	0	0	0	0
COUNTY TOTALS	571	424	170	459	84	2,187	2,428	2,427	1	1,793	1,953	1,899

284

NEWBERRY COUNTY
 VOTES CAST IN GENERAL ELECTION
 HELD IN SOUTH CAROLINA NOVEMBER 06, 1990

PRECINCTS	GOVERNOR			LIEUTENANT GOVERNOR			SECRETARY OF STATE			STATE TREASURER			ATTORNEY GENERAL		COMPTROLLER GENERAL			STATE SUPT OF EDUCATION					
	(D) T H E D H E L L	(R) C A M P B E L L	(W) H I R S T E I N	(A) J O E N P L E S	(D) T H E C O K D O A R E	(R) H E C H R A S T E R	(W) H I R S T E I N	(D) J C O A H H B E L L	(R) M J I L M E S	(W) H I R S T E I N	(D) P G A T R T D E R S O N	(R) B L I N D E R	(W) H M I R S T E I N	(D) H T E D T R O C K I S	(W) H I R S T E I N	(D) H E O A R R L I E J R	(L) D W A D V E R I D I S	(W) H I R S T E I N	(D) C W I R S T E I N	(R) M B T A E R M S	(L) J O H N L E T E	(W) H I R S T E I N	
NEWBERRY WD 1	20	216	0	4	131	107	0	82	150	0	133	105	0	164	0	166	10	0	80	156	1	0	0
NEWBERRY WD 2	60	518	0	14	284	294	1	237	360	0	330	261	0	400	0	395	37	0	195	381	3	0	0
NEWBERRY WD 3-1	24	136	1	2	89	71	0	75	85	0	105	56	0	127	0	124	7	0	61	100	0	0	0
NEWBERRY WD 3-2	90	217	0	12	199	107	0	180	124	0	210	90	0	235	0	238	18	0	156	151	3	0	0
NEWBERRY WD 4	268	58	0	3	264	35	0	266	35	0	267	34	0	285	1	277	5	0	245	56	0	0	0
NEWBERRY WD 5	91	128	1	1	157	62	0	139	78	0	159	55	0	186	0	177	7	0	124	87	3	0	0
NEWBERRY WD 6	71	361	4	8	227	203	0	189	240	0	265	162	0	332	0	317	33	0	155	282	4	0	0
BETH-EDEN	19	181	0	10	113	101	0	86	121	0	121	89	1	156	0	150	17	0	64	145	2	0	0
BUSH RIVER	27	86	0	1	72	40	0	62	52	0	77	35	0	92	0	93	1	0	52	62	0	0	0
CHAPPELLS	38	88	0	4	83	44	0	80	46	0	85	36	0	99	0	100	4	0	72	51	1	0	0
FAIRVIEW O'NEAL	67	480	0	26	250	307	0	190	368	0	269	281	0	400	1	372	47	0	164	587	12	0	0
HARTFORD	26	165	0	7	88	99	0	77	110	0	110	77	0	146	0	134	12	0	60	128	3	0	0
HELENA	173	80	0	3	198	47	0	188	50	0	210	35	0	225	0	219	7	0	188	54	1	0	0
KINARDS JALAPA	22	142	0	7	97	64	0	83	80	0	108	56	0	115	0	120	6	0	72	90	1	0	0
JOHNSTONE	34	210	1	7	123	129	0	103	149	0	145	104	0	190	0	176	21	0	109	142	2	0	0
LITTLE MOUNTAIN	78	274	2	10	206	146	0	157	190	0	189	155	0	255	0	237	28	0	127	214	7	0	0
MAYBINTON	60	10	0	0	66	4	0	59	11	0	67	3	0	69	0	70	0	0	68	2	0	0	0
MIDWAY	13	98	0	11	58	65	0	49	70	0	73	43	0	93	0	96	8	0	52	68	3	0	0
MT. BETHEL GARM	0	1	0	0	0	1	0	0	1	0	0	1	0	0	0	0	0	0	0	1	0	0	0
MT. PLEASANT	68	278	2	5	184	168	0	152	200	0	201	145	0	254	1	239	28	0	132	219	5	0	0
OAKLAND	60	143	0	9	127	67	0	109	90	0	131	66	0	150	0	153	14	0	96	106	1	0	0
PEAK	6	67	0	3	46	28	0	29	46	0	50	25	0	64	1	63	4	0	33	41	1	0	0
POHARIA	38	172	3	4	115	95	0	96	115	0	136	76	0	169	0	160	14	0	91	119	3	0	0
PROSPERITY	159	290	4	10	278	173	2	245	199	0	292	149	0	339	0	334	27	0	232	213	6	0	0
SILVERSTREET	81	225	0	8	180	116	0	169	126	0	196	96	0	235	0	220	20	0	125	168	3	0	0
STONEY HILL	19	199	0	7	91	133	0	65	158	0	108	114	0	155	1	153	18	0	64	155	4	0	0
ST PHILLIPS JOL	52	237	1	3	120	164	0	125	163	0	169	117	0	215	0	206	15	0	126	158	1	0	0
WHEELAND	12	109	0	4	72	49	0	51	69	0	76	43	0	106	0	101	10	0	45	75	1	0	0
WHITHIRE CITY	95	277	1	12	243	134	0	211	164	0	243	129	0	302	0	293	22	0	180	199	4	0	0
WHITHIRE OUTSID	88	155	0	5	153	90	0	127	107	0	152	86	0	178	0	169	14	0	123	114	5	0	0
BARRIER FREE	0	0	0	0	0	0	0	0	0	0	0	0	0	0	0	0	0	0	0	0	0	0	0
ABSENTEE	31	159	3	2	109	89	0	87	109	0	116	83	0	140	0	139	9	0	59	156	4	0	0
CURBSIDE	60	217	0	0	189	69	0	213	92	0	137	106	0	172	0	262	1	0	141	136	0	0	0
CHALLENGE BALLO	0	0	0	0	0	0	0	0	0	0	0	0	0	0	0	0	0	0	0	0	0	0	0
COUNTY TOTALS	1,930	5,977	23	202	4,612	3,301	3	3,981	3,938	0	4,950	2,893	1	6,048	5	5,953	464	0	3,491	4,400	84	0	0

NEWBERRY COUNTY
 VOTES CAST IN GENERAL ELECTION
 HELD IN SOUTH CAROLINA NOVEMBER 06, 1990

PRECINCTS	ADJUTANT GENERAL			COMM OF AGRICULTURE			U S SENATE				REP IN CONGRESS	HOUSE OF REPRESENTATIVES					PROBATE JUDGE			
	(D)	(R)	(W)	(D)	(R)	(W)	(D)	(R)	(L)	(W)	(A)	(D)	(W)	(D)	(R)	(W)	(D)	(W)	(D)	(W)
	EA	TH	IR	OR	LI	IR	OU	SH	IR	IR	AE	JP	IR	LE	WA	IR	DA	MR	HC	MR
	SR	OE	ST	MA	EN	RS	BN	TU	RR	RT	OR	HA	CT	AN	LR	SI	AL	VS	HA	MR
	OH	R	E	H	SD	CT	N	LF	OM	OS	NT	CT	RR	LE	CT	ER	CT	CT	GH	CT
	NA	I	-	A	A	-	N	IF	MO	N	T	-	Y	Y	O	O	O	O	O	O
	N	X	1	A	L	1	G	A	N	1	C	1	N	A	1	C	1	N	R	1
	T		N	H		N	A	H	D	N				C		J			H	
NEWBERRY WD 1	141	94	0	59	171	0	28	193	2	0	3	154	0	0	0	0	185	1	187	0
NEWBERRY WD 2	347	224	0	175	390	0	82	441	14	0	42	425	2	0	0	0	471	0	488	0
NEWBERRY WD 3-1	116	44	0	61	99	0	33	113	2	0	13	130	3	0	0	0	137	1	145	0
NEWBERRY WD 3-2	222	76	0	151	140	0	109	176	10	0	16	231	0	0	0	0	253	0	257	0
NEWBERRY WD 4	277	21	0	243	56	0	235	55	3	0	11	277	1	0	0	0	282	1	284	0
NEWBERRY WD 5	163	54	0	130	77	0	90	99	2	0	18	179	0	0	0	0	201	0	189	0
NEWBERRY WD 6	288	136	0	147	284	0	91	297	9	0	32	349	1	0	0	0	362	4	376	1
BETH-EDEN	130	81	0	73	136	0	40	150	3	0	15	163	0	0	0	0	173	1	172	0
BUSH RIVER	72	39	0	35	79	0	23	74	1	0	15	91	0	0	0	0	96	0	98	0
CHAPPELLS	87	37	0	61	62	0	43	76	0	0	4	102	0	0	0	0	106	0	108	0
FAIRVIEW O'NEAL	279	270	0	187	372	0	85	416	16	0	44	387	2	198	358	1	0	0	387	1
HARTFORD	112	74	0	49	136	0	31	143	1	0	14	144	0	13	19	0	129	1	161	0
HELENA	209	29	0	180	61	0	156	69	0	0	17	216	0	0	0	0	220	0	217	0
KINHARDS JALAPA	105	55	0	59	103	0	30	125	1	0	10	125	0	0	0	0	137	0	131	0
JOHNSTONE	154	93	0	80	169	0	46	188	4	0	16	184	2	26	57	0	134	2	201	1
LITTLE MOUNTAIN	203	132	0	121	226	0	69	257	9	0	21	255	1	170	174	1	0	0	250	1
MAYBINTON	70	0	0	68	2	0	60	10	0	0	12	68	0	0	0	0	69	0	68	0
MIDWAY	75	39	0	37	80	0	18	86	5	0	0	92	0	66	54	0	0	0	95	0
MT. BETHEL GARM	0	1	0	0	1	0	0	1	0	0	0	0	0	0	0	0	0	0	0	0
MT. PLEASANT	208	158	0	135	216	0	76	243	5	0	30	270	3	0	0	0	284	2	284	1
OAKLAND	131	69	0	98	100	0	74	118	4	0	6	146	0	0	0	0	167	1	164	0
PEAK	51	23	0	19	56	0	3	60	2	0	5	61	2	43	18	0	8	0	65	1
POMARIA	141	71	0	58	152	0	39	150	5	0	16	175	0	0	0	0	184	0	188	0
PROSPERITY	308	131	0	229	215	1	151	262	9	0	36	346	0	264	187	0	0	0	336	0
SILVERSTREET	191	102	0	143	154	0	81	198	3	0	17	237	2	0	0	0	248	1	256	0
STONEY HILL	116	106	0	57	167	0	24	180	9	0	14	156	1	67	164	0	0	0	152	0
ST PHILLIPS JOL	179	104	0	94	189	0	49	215	3	0	21	225	0	0	0	0	238	0	230	0
WHEELAND	77	39	0	40	80	0	16	89	0	0	17	108	0	83	40	0	0	0	107	0
WHITMIRE CITY	246	125	0	213	159	0	109	239	12	1	24	313	2	0	0	0	332	0	315	0
WHITMIRE OUTSID	157	75	0	132	102	0	82	142	6	0	9	181	0	0	0	0	190	0	188	0
BARRIER FREE	0	0	0	0	0	0	0	0	0	0	0	0	0	0	0	0	0	0	0	0
ABSENTEE	123	71	0	59	132	0	35	157	2	0	1	131	3	13	21	0	146	8	179	1
CURBSIDE	155	107	0	96	170	0	65	213	0	0	0	223	1	1	3	0	184	0	177	0
CHALLENGE BALLO	0	0	0	0	0	0	0	0	0	0	0	0	0	0	0	0	0	0	0	0
COUNTY TOTALS	5,133	2,660	0	3,289	4,536	1	2,073	5,233	142	1	499	6,144	26	944	1,095	2	4,934	23	6,455	7

637

NEWBERRY COUNTY
 VOTES CAST IN GENERAL ELECTION
 HELD IN SOUTH CAROLINA NOVEMBER 06, 1990

PRECINCTS	COUNTY COUNCIL				COUNTY BOARD OF EDUCATION				REFERENDUM		CO SOIL WATER COMH							
	DIST NO 003		DIST NO 006		DIST NO 007		DIST NO 002		DIST NO 005		DIST NO 007		DIST NO 036		DIST NO 00			
	(D) #W #H	(W) #R #I	(D) #W #H	(W) #R #I	(D) #C #J	(W) #H #I	(D) #B #H	(W) #W #M	(D) #R #H	(W) #H #I	(D) #G #D	(W) #H #I	(F) #N #I	(O) #O #P	(W) #H #I	(P) #S #C	(P) #E #H	(P) #C #L
NEWBERRY WD 1	0	0	0	0	62	0	0	0	105	0	67	0	41	180	0	110	120	106
NEWBERRY WD 2	0	0	0	0	0	0	0	0	466	0	0	0	126	404	0	318	357	307
NEWBERRY WD 3-1	0	0	0	0	0	0	0	0	0	0	0	0	41	119	0	127	129	126
NEWBERRY WD 3-2	0	0	0	0	0	0	0	0	0	0	0	0	54	228	0	129	140	126
NEWBERRY WD 4	0	0	0	0	280	0	0	0	0	280	0	57	188	0	44	45	44	44
NEWBERRY WD 5	0	0	0	0	166	0	0	0	0	180	0	39	156	0	84	84	72	72
NEWBERRY WD 6	0	0	0	0	0	0	0	0	329	2	0	0	106	285	0	221	254	219
BETH-EDEN	7	0	156	1	0	0	0	0	0	0	0	0	41	155	0	116	125	134
BUSH RIVER	0	0	0	0	0	0	0	0	0	0	0	0	34	79	0	85	71	62
CHAPPELLS	0	0	106	1	0	0	0	0	0	0	0	0	24	97	0	51	48	48
FAIRVIEW O'NEAL	0	0	0	0	0	0	291	268	0	0	0	0	110	405	1	290	291	282
HARTFORD	0	0	0	0	95	2	0	0	0	0	98	1	41	140	0	97	103	92
HELENA	0	0	164	0	62	0	0	0	0	0	62	0	22	153	0	66	68	59
KINARDS JALAPA	0	0	19	0	0	0	0	0	0	0	0	0	25	138	0	99	81	82
JOHNSTONE	0	0	0	0	0	0	0	0	0	0	0	0	38	200	0	141	143	131
LITTLE MOUNTAIN	0	0	0	0	0	0	189	162	0	0	0	0	73	241	1	157	177	159
MAYBINTON	0	0	0	0	0	0	0	0	0	0	0	0	42	26	0	59	59	62
MIDWAY	0	0	0	0	0	0	62	60	0	0	0	0	25	92	0	70	74	62
MT. BETHEL GARM	0	0	0	0	0	0	0	0	0	0	0	0	0	0	0	0	0	0
MT. PLEASANT	281	1	0	0	0	0	0	0	0	0	0	0	74	271	0	150	161	151
OAKLAND	0	0	0	0	0	0	0	0	167	0	0	0	36	153	0	86	90	81
PEAK	3	0	0	0	0	0	26	42	0	0	0	0	14	58	1	49	51	50
POMARIA	151	0	0	0	0	0	28	35	0	0	0	0	47	159	0	130	148	130
PROSPERITY	0	0	0	0	0	0	35	61	0	0	0	0	79	295	0	162	175	147
SILVERSTREET	0	0	179	0	71	0	0	0	0	0	64	0	67	204	0	160	151	146
STONE HILL	0	0	0	0	0	0	77	84	0	0	0	0	21	208	0	95	102	93
ST PHILLIPS JOL	233	0	0	0	0	0	0	0	0	0	0	0	51	234	0	134	139	126
WHEELAND	0	0	0	0	0	0	37	86	0	0	0	0	16	104	0	88	80	80
WHITHIRE CITY	0	0	0	0	0	0	0	0	0	0	0	0	67	242	0	177	182	175
WHITHIRE OUTSID	0	0	0	0	0	0	0	0	0	0	0	0	38	177	0	98	106	99
BARRIER FREE	0	0	0	0	0	0	0	0	0	0	0	0	0	0	0	0	0	0
ABSENTEE	28	0	21	0	12	0	16	8	52	0	12	0	54	133	0	118	119	121
CURBSIDE	4	0	2	0	0	0	0	2	1	0	0	0	52	210	0	7	6	6
CHALLENGE BALLO	0	0	0	0	0	0	0	0	0	0	0	0	0	0	0	0	0	0
COUNTY TOTALS	707	1	647	2	748	21	759	808	1,120	2	763	11	1,555	5,714	3	3,717	3,879	3,580

OCONEE COUNTY
 VOTES CAST IN GENERAL ELECTION
 HELD IN SOUTH CAROLINA NOVEMBER 06, 1990

PRECINCTS	GOVERNOR			LIEUTENANT GOVERNOR			SECRETARY OF STATE			STATE TREASURER			ATTORNEY GENERAL		COMPTROLLER GENERAL			STATE SUPT OF EDUCATION				
	(D) T H I E T O H E L L	(R) C A M P R O E L L L	(W) M W I R S T C T E - I N	(A) J P O E H P L R E S	(D) N H E C K O D O R E	(R) H C N M A S T E R	(W) M W I R S T C T E - I M	(D) J C O A H M P B E L L	(R) M N J I L M E S	(W) M W I R S T C T E - I N	(D) P A O A R T A T D E R S L O N	(R) B L I I L N D E R	(W) M W I R S T C T E - I N	(D) M H T E D D T L R O C K I V K S	(W) M W I R S T C T E - I N	(D) M H E O O A R R I L I S E J R	(L) D H O A O V R I D I S C	(W) M W I R S T C T E - I N	(D) C W H I A L R L I A M S G	(R) M N B I E A R L B S E A R N S	(L) J H O R H L N L E T E	(W) M W I R S T C T E - I N
NEWRY CORNITH	33	56	0	4	77	10	0	60	35	0	70	20	0	81	0	83	3	0	51	39	0	0
EARLES GROVE	14	123	0	4	65	75	0	58	83	0	71	67	0	107	0	103	22	0	42	94	4	0
RAVENEL	82	631	4	25	326	420	0	181	558	0	258	459	0	499	0	462	95	0	164	548	24	0
FAIR PLAY	25	124	1	9	107	51	0	64	92	0	82	74	0	186	0	128	24	0	61	95	5	0
FRIENDSHIP	74	190	1	18	170	125	0	138	188	0	172	119	0	237	0	209	45	0	105	176	12	0
HOLLY SPRINGS	19	58	0	3	54	28	0	44	36	0	57	24	0	75	0	69	8	0	49	31	1	0
KEOWEE	58	362	1	20	240	203	0	156	286	0	220	219	0	338	0	311	68	0	148	286	8	0
LONG CREEK	28	50	0	11	60	31	0	47	44	0	57	29	0	73	0	63	19	0	48	37	5	0
MT. REST	71	216	3	23	190	120	0	150	159	0	180	130	0	242	1	217	58	0	140	164	10	0
MADISON	35	85	0	17	97	40	0	70	67	0	90	45	0	115	0	105	19	0	68	61	5	0
OAKWAY	47	205	0	13	176	89	0	131	133	0	167	91	0	226	0	214	28	0	126	134	4	0
PROVIDENCE	27	88	5	10	101	31	0	72	59	0	86	48	0	118	0	105	19	0	62	65	6	0
RETURN	24	121	0	7	103	52	0	67	89	0	91	63	0	131	0	120	23	0	65	88	4	0
RICHLAND	35	102	0	8	85	62	0	72	74	0	90	50	0	117	0	108	22	0	59	81	5	0
SALEM	92	264	0	32	233	155	0	192	192	0	237	148	0	318	0	279	74	0	151	226	11	0
STAMP CREEK	56	868	0	13	225	712	0	92	844	0	111	812	0	458	1	425	133	0	84	838	11	0
SHILOH	76	162	0	17	171	86	0	126	130	0	166	86	0	223	0	206	28	0	123	124	6	0
SOUTH UNION	27	146	0	9	83	99	0	54	127	0	68	112	0	122	0	121	21	0	51	129	4	0
TAMASSEE	54	181	0	22	158	101	0	122	135	0	155	100	0	205	0	193	40	0	120	126	12	0
TOKEENA	42	124	0	8	106	68	0	89	83	0	122	53	0	150	0	135	29	0	82	88	4	0
UTICA	50	142	0	17	128	85	0	115	95	0	133	78	0	174	0	162	22	0	93	112	6	0
WALHALLA NO. 1	166	542	2	41	484	268	0	344	406	0	443	295	0	636	1	603	90	0	355	373	22	0
WALHALLA NO. 2	164	626	0	34	508	318	0	358	457	0	484	330	0	691	0	638	107	0	366	438	19	0
WESTMINSTER 1	137	417	1	30	385	204	0	296	287	0	391	187	0	496	0	476	53	0	290	283	12	0
WESTMINSTER 2	138	449	2	43	411	221	0	307	319	0	384	236	0	539	0	504	76	0	297	319	16	0
WEST UNION	86	299	2	22	243	161	0	194	208	0	233	157	0	331	0	312	60	0	178	207	18	0
SENECA NO. 1	135	514	2	22	408	265	0	262	405	0	324	324	0	511	0	477	77	0	259	397	10	0
SENECA NO. 2	172	509	5	16	449	251	0	306	392	0	393	290	0	545	0	528	80	0	298	383	17	0
SENECA NO. 3	137	466	1	20	386	236	0	266	340	0	346	262	0	480	0	479	60	0	248	352	14	0
SENECA NO. 4	161	537	1	17	438	281	0	305	408	0	397	305	0	563	0	539	83	0	317	394	8	0
BARRIER FREE	0	0	0	0	0	0	0	0	0	0	0	0	0	0	0	0	0	0	0	0	0	0
ABSENTEE	128	362	2	14	299	210	0	217	283	0	269	223	0	383	3	362	56	0	213	281	6	0
CURBSIDE	0	0	0	0	0	0	0	0	0	0	0	0	0	0	0	0	0	0	0	0	0	0
CHALLENGE BALLO	2	14	0	4	10	10	0	5	15	0	5	13	0	15	0	12	5	0	4	15	0	0
COUNTY TOTALS	2,397	9,041	33	553	6,976	5,076	0	4,960	6,999	0	6,352	5,449	0	9,335	6	8,743	1,547	0	4,717	6,984	287	0

637

OCONEE COUNTY
 VOTES CAST IN GENERAL ELECTION
 HELD IN SOUTH CAROLINA NOVEMBER 06, 1990

COUNTY SUPT OF EDUCATION	SCHOOL TRUSTEE															REFERENDUM	CO SOIL WATER COMM						
	DIST NO 00		DIST NO 001			DIST NO 002		DIST NO 003	DIST NO 004		DIST NO 005			DIST NO 037		DIST NO 00							
(D) # B J R A O M W E N S M	(W) M W I R S I C T I N	(W) M W I R S I C T I N	(N) J S A A M T E T S E R F I E L D	(N) L E J E E E R R Y	(N) S R A O H C H E S T E R	(N) S H T A E R V E E Y	(N) T C H O U R R A M R A D J R	(N) J C O H H A N S L O N E	(N) S B T L E A V C K W E L L	(N) H A O N S H A R L L	(W) M W I R S I C T E I N	(N) H K E E N U R M Y M E R E R	(N) M J C O K H N I G H T	(N) A H L U F N E R E D J C	(N) D T E O A L I I H S O M	(N) M J Y A E M R E S	(N) J B O A H R N N E L T	(F) N 1 O N I F A V O R	(O) O N P O I S E D	(P) B H A E R N S E C T H T E L A	(P) R A E M X S E Y	(P) A S A D M E U R E S L O N G	
NEHRY CORNITH	83	01	0	0	0	0	0	18	55	0	0	0	0	0	0	0	22	63	49	37	53		
EARLES GROVE	116	01	0	0	0	0	0	0	0	0	0	0	0	75	5	32	26	22	112	73	40	83	
RAVENEL	482	11	0	0	0	0	0	0	167	286	0	0	0	52	10	31	40	173	532	351	280	360	
FAIR PLAY	135	01	0	0	0	0	0	0	0	0	0	0	0	62	41	43	7	31	120	47	49	102	
FRIENDSHIP	240	01	0	0	0	0	0	0	0	0	13	0	0	78	30	83	67	49	230	159	110	160	
HOLLY SPRINGS	73	11	0	14	7	4	2	2	0	0	0	6	40	0	0	0	0	5	71	47	27	32	
KEDWEE	547	11	0	0	0	0	0	0	230	187	0	0	0	0	0	0	0	70	365	238	148	200	
LONG CREEK	78	01	0	13	27	24	15	4	0	0	0	0	0	0	0	0	0	15	72	52	31	43	
MT. REST	260	01	0	56	87	54	82	16	0	0	0	0	0	0	0	0	0	53	253	166	115	154	
MADISON	118	01	0	11	0	1	5	3	0	0	0	23	86	0	0	0	0	21	108	63	86	51	
OAKWAY	230	01	0	0	0	0	0	0	0	0	0	0	0	50	9	191	13	42	217	181	139	196	
PROVIDENCE	116	01	0	0	0	0	0	0	0	0	0	0	0	87	6	23	13	20	110	81	65	78	
RETURN	130	01	0	0	0	0	0	0	0	0	0	0	0	46	13	66	30	28	127	86	63	108	
RICHLAND	120	01	0	0	0	0	0	0	28	0	0	14	38	0	0	1	0	24	112	75	58	73	
SALEM	323	01	1	30	118	78	40	111	0	0	0	0	0	0	0	0	0	59	316	199	138	192	
STAMP CREEK	459	2	0	45	496	145	74	92	0	0	0	0	0	0	0	0	0	162	751	541	490	530	
SHILOH	214	01	0	0	0	0	0	0	0	0	0	0	0	40	23	51	104	56	186	116	86	129	
SOUTH UNION	129	01	0	0	0	0	0	0	0	0	0	0	0	54	16	61	19	43	136	82	57	111	
TAMASSEE	222	01	0	21	92	36	67	35	0	0	0	0	0	0	0	0	0	42	207	148	88	128	
TOKENA	148	01	0	0	0	0	0	0	0	0	0	0	0	69	17	53	29	27	138	93	50	93	
UTICA	179	01	0	0	0	0	0	0	0	0	0	0	0	48	21	41	77	29	184	122	77	108	
WALHALLA NO. 1	654	3	0	31	135	45	105	18	250	100	0	10	29	0	0	0	0	119	607	469	286	368	
WALHALLA NO. 2	729	01	0	26	151	53	113	16	292	100	0	4	35	0	0	0	0	155	651	508	299	372	
WESTMINSTER 1	509	2	0	0	0	0	0	0	0	0	0	203	366	0	0	0	0	100	461	374	263	232	
WESTMINSTER 2	563	2	0	0	0	0	0	0	0	0	1	209	410	0	0	2	0	107	504	393	295	251	
WEST UNION	351	1	0	14	50	20	37	5	186	67	0	4	9	0	0	0	0	74	312	230	157	181	
SENECA NO. 1	523	2	0	0	0	0	0	0	40	35	385	0	12	37	5	10	6	113	523	344	250	310	
SENECA NO. 2	560	1	0	0	0	0	0	0	39	30	436	0	11	29	5	3	8	142	527	356	259	362	
SENECA NO. 3	509	0	0	0	0	0	0	0	30	30	382	0	9	43	3	4	12	116	463	354	248	327	
SENECA NO. 4	573	1	0	0	0	0	0	0	38	47	450	0	12	27	5	6	7	131	555	400	307	371	
BARRIER FREE	0	0	0	0	0	0	0	0	0	0	0	0	0	0	0	0	0	0	0	0	0	0	
ABSENTEE	372	5	0	22	50	13	22	7	50	37	124	0	22	27	8	8	24	14	110	380	304	257	285
CURBSIDE	0	0	0	0	0	0	0	0	0	0	0	0	0	0	0	0	0	0	0	0	0	0	
CHALLENGE BALLO	13	0	0	2	0	0	0	0	1	3	0	0	0	0	0	0	3	2	17	7	4	8	
COUNTY TOTALS	9,566	22	1	285	1,213	473	562	309	1,341	977	1,818	1	539	1,176	692	213	740	471	2,182	9,410	6,728	4,859	6,081

287

ORANGEBURG COUNTY
 VOTES CAST IN GENERAL ELECTION
 HELD IN SOUTH CAROLINA NOVEMBER 06, 1990

PRECINCTS	GOVERNOR			LIEUTENANT GOVERNOR			SECRETARY OF STATE			STATE TREASURER			ATTORNEY GENERAL		COMPTROLLER GENERAL			STATE SUPT OF EDUCATION				
	(D)	(R)	(M)	(A)	(D)	(R)	(M)	(D)	(R)	(M)	(D)	(R)	(M)	(D)	(M)	(D)	(L)	(M)	(D)	(R)	(L)	(M)
ORANGEBURG WD 1	72	357	1	4	190	240	1	134	297	0	234	190	0	320	5	303	43	0	144	281	6	0
ORANGEBURG WD 2	209	41	0	1	218	28	0	212	34	0	225	20	0	250	1	224	11	0	211	36	0	0
ORANGEBURG WD 3	139	98	0	0	182	53	0	166	67	0	188	41	0	206	2	197	14	0	166	63	4	0
ORANGEBURG WD 4	187	47	0	0	209	24	0	208	25	0	216	17	0	225	1	221	7	0	202	31	1	0
ORANGEBURG WD 5	163	138	0	3	238	65	0	207	86	0	238	65	0	262	2	253	21	2	188	111	6	0
ORANGEBURG WD 6	126	299	0	5	240	192	0	182	244	0	249	175	0	340	4	323	34	1	198	233	0	1
ORANGEBURG WD 7	26	538	4	5	228	341	0	143	428	0	285	277	0	423	9	396	58	4	127	442	1	0
ORANGEBURG WD 8	31	326	3	5	156	204	1	120	244	1	194	167	1	267	4	255	29	1	106	251	2	0
ORANGEBURG WD 9	25	333	3	5	134	232	3	109	258	0	189	179	0	272	10	238	54	4	104	257	4	1
ORANGEBURG WD10	41	447	0	6	189	301	2	139	358	0	248	246	0	363	4	352	44	2	132	360	5	1
SUBURBAN 1	346	59	0	3	394	14	0	384	20	0	385	10	1	395	2	389	8	1	366	40	3	1
SUBURBAN 2	367	58	0	1	404	20	0	404	22	1	406	17	1	415	3	410	5	0	391	31	3	0
SUBURBAN 3	273	210	2	7	352	138	2	322	168	0	355	128	0	415	2	403	20	3	315	177	0	0
SUBURBAN 4	20	187	0	3	95	116	0	79	131	0	114	98	0	153	1	141	18	0	61	146	4	0
SUBURBAN 5	223	213	0	1	306	129	2	272	167	0	305	127	0	380	2	360	20	0	276	141	1	0
SUBURBAN 6	199	188	0	6	272	121	1	258	137	0	281	114	0	349	4	320	29	0	247	143	5	0
SUBURBAN 7	53	697	5	8	274	491	2	183	576	0	363	388	1	522	10	491	65	3	176	585	4	0
SUBURBAN 8	30	382	1	4	133	285	0	86	332	0	176	238	0	283	3	257	37	1	87	331	0	0
SUBURBAN 9	215	393	1	5	354	256	1	286	327	2	380	230	1	493	5	458	46	6	280	333	4	0
BETHEL	120	103	0	3	160	64	2	137	89	1	174	55	0	202	2	198	16	1	147	80	0	0
NORTH BOHMAN	448	284	1	9	553	184	2	518	220	1	592	138	1	626	5	607	34	3	529	206	6	1
SOUTH BOHMAN	221	193	0	1	301	117	0	269	144	1	304	110	1	338	2	342	20	1	267	145	3	1
N BRANCHVILLE	169	266	2	9	272	171	1	254	188	0	289	150	0	346	6	333	39	1	251	190	5	0
S BRANCHVILLE	92	154	2	9	162	93	0	146	108	0	175	77	0	204	2	190	23	1	152	103	2	0
BROOKDALE	746	112	2	3	823	44	0	787	74	1	821	45	1	849	4	840	16	0	761	101	3	0
COPE	79	150	0	3	136	94	2	126	103	0	150	80	0	201	3	183	22	0	124	101	3	0
CORDOVA	306	604	1	7	538	376	3	469	443	3	581	328	0	776	14	732	65	4	473	430	12	1
EDISTO	73	273	2	6	176	174	1	144	206	0	171	178	1	286	6	267	36	2	141	207	3	0
ELLOREE	337	432	3	7	494	279	1	440	337	0	547	226	0	645	3	617	40	1	440	331	7	1
N EUTANVILLE	173	322	2	10	291	209	2	239	258	1	286	209	1	375	7	351	49	2	213	284	4	1
S EUTANVILLE	500	74	0	2	532	46	0	519	60	0	529	44	0	554	1	546	7	0	519	54	1	0
FOUR HOLES	40	261	1	2	118	187	1	86	220	0	164	140	0	224	4	220	24	0	86	211	3	1
EAST HOLLY HILL	407	120	1	3	454	75	0	440	84	0	461	67	1	492	1	485	18	1	440	87	4	1
WEST HOLLY HILL	210	391	1	5	343	258	0	287	317	0	382	222	0	453	4	443	33	0	255	347	2	0
JAMISON	267	245	6	8	364	163	0	326	194	1	370	155	1	441	9	422	41	2	302	214	6	1
LIMESTONE	213	376	0	9	369	222	0	304	288	0	363	214	2	486	7	437	61	4	277	309	2	2
NEESES-LIVINGST	104	260	2	8	202	164	2	172	195	0	232	137	0	310	6	293	42	1	163	205	3	0
NIX	558	51	0	6	597	23	1	588	30	1	604	10	0	605	1	599	13	0	576	43	3	0
EAST NORTH	167	325	0	6	305	193	0	252	238	1	350	144	0	416	3	390	45	1	235	250	8	1
WEST NORTH	252	204	4	5	381	93	1	333	140	0	380	87	0	435	2	411	36	0	322	149	3	0
NORWAY	309	281	2	8	427	166	1	382	213	1	442	148	2	536	5	516	41	3	372	219	7	3
PINEHILL-BOLEN	163	412	1	9	331	254	2	278	305	1	370	211	1	490	5	448	57	3	261	320	6	0
PROVIDENCE	245	190	1	6	322	119	1	314	129	0	350	85	0	380	4	369	19	1	307	135	2	0
ROWESVILLE	78	92	0	3	118	53	0	112	58	0	120	48	0	139	0	137	10	0	94	71	5	0
SANTEE	498	436	3	6	625	315	0	553	381	0	602	325	1	730	9	702	58	2	538	391	9	0
EAST SPRINGFIEL	121	209	1	4	201	129	0	196	135	0	215	117	0	294	2	274	35	1	175	152	3	0
WEST SPRINGFIEL	127	137	2	5	199	71	0	192	81	1	210	61	0	245	2	234	17	0	177	94	2	0
VANCE	355	111	1	4	388	79	1	373	94	0	488	61	0	426	2	422	10	2	367	98	4	0
WHITTAKER	411	130	0	2	488	54	0	461	80	0	493	49	0	511	1	496	12	1	452	83	4	0
BARRIER FREE	0	0	0	0	0	0	0	0	0	0	0	0	0	0	0	0	0	0	0	0	0	0
ABSENTEE	216	331	2	3	331	219	1	325	226	0	395	151	0	475	4	453	28	1	309	239	3	0
CURBSIDE	0	0	0	0	0	0	0	0	0	0	0	0	0	0	0	0	0	0	0	0	0	0
CHALLENGE BALLO	3	5	1	0	6	3	0	5	4	0	6	3	0	8	0	8	1	0	5	3	1	0
COUNTY TOTALS	10,753	12,545	64	243	15,575	7,941	40	13,921	9,563	18	16,565	6,800	18	19,811	200	18,956	1,531	67	13,507	9,864	182	18

ORANGEBURG COUNTY
 VOTES CAST IN GENERAL ELECTION
 HELD IN SOUTH CAROLINA NOVEMBER 06, 1990

PRECINCTS	ADJUTANT GENERAL			COMM OF AGRICULTURE			U S SENATE				REPRESENTATIVE IN CONGRESS			
	(D) H E S T O N T	(R) T H O E M N D R I X	(W) H W I R S I C T E I N	(D) T T O R M A N T H A M	(R) T L I E N S D A L	(W) H W I R S I C T E I N	(D) B C O U N T Y O F S E N A T O R S	(R) S H T U R R O M O N D	(L) W B I R L L F I F A I M N H	(W) H W I R S I C T E I N	(A) M M A E R T O S N C	(R) S F P L E O N Y C E	(L) G S E O B M H M A E R R D	(W) H W I R S I C T E I N
ORANGEBURG WD 1	231	198	1	130	298	0	78	344	6	0	4	375	20	2
ORANGEBURG WD 2	217	27	0	195	45	1	193	51	1	0	4	95	23	2
ORANGEBURG WD 3	172	53	1	151	74	1	133	97	1	0	0	139	17	2
ORANGEBURG WD 4	209	26	0	197	36	0	183	48	1	0	1	82	19	0
ORANGEBURG WD 5	224	73	0	193	103	1	166	132	7	1	2	177	26	0
ORANGEBURG WD 6	241	178	0	167	249	0	132	284	8	1	2	320	34	3
ORANGEBURG WD 7	252	305	0	119	445	0	55	499	9	0	5	531	29	1
ORANGEBURG WD 8	180	181	0	82	275	1	33	317	6	0	2	327	14	2
ORANGEBURG WD 9	164	199	1	94	271	1	46	318	3	0	0	332	16	1
ORANGEBURG WD10	224	266	0	126	368	0	67	420	6	1	1	446	24	2
SUBURBAN 1	384	13	0	366	34	0	345	51	4	0	2	132	42	4
SUBURBAN 2	403	22	0	388	38	0	353	60	4	1	5	119	26	2
SUBURBAN 3	338	139	2	309	171	1	264	219	1	0	7	280	37	2
SUBURBAN 4	102	111	0	55	158	0	30	175	3	0	3	189	8	0
SUBURBAN 5	297	140	0	261	180	0	223	215	2	0	3	239	25	3
SUBURBAN 6	265	125	0	237	156	0	198	192	2	1	3	230	28	3
SUBURBAN 7	308	442	0	182	590	0	81	660	11	5	5	699	52	4
SUBURBAN 8	171	236	1	73	340	0	47	365	3	0	4	381	21	1
SUBURBAN 9	375	241	1	267	327	1	228	374	7	1	7	437	41	3
BETHEL	166	56	2	152	77	0	119	102	4	0	3	114	16	1
NORTH BOZHAN	553	176	1	493	243	2	447	287	0	0	6	339	25	1
SOUTH BOZHAN	305	117	2	268	154	0	225	193	2	0	1	220	10	1
N BRANCHVILLE	281	158	0	218	222	1	189	253	0	1	6	286	22	0
S BRANCHVILLE	159	96	0	114	138	0	95	156	5	0	0	174	10	0
BROOKDALE	812	49	1	764	95	1	701	159	2	1	4	251	53	5
COPE	151	78	0	116	116	0	85	146	0	0	2	163	12	2
CORDOVA	552	354	0	413	500	0	313	587	11	0	4	663	58	3
EDISTO	177	173	0	132	216	0	81	267	3	0	1	289	18	4
ELLOREE	539	233	0	410	370	0	341	429	7	0	7	491	26	3
N EUTAWVILLE	285	209	0	219	283	0	188	304	4	0	5	330	33	2
S EUTAWVILLE	534	45	0	521	57	0	504	69	3	1	3	113	17	1
FOUR HOLES	149	153	1	95	210	0	45	251	3	0	5	273	5	1
EAST HOLLY HILL	466	65	0	432	95	1	399	126	3	0	4	171	24	0
WEST HOLLY HILL	359	249	0	261	347	0	210	388	2	4	5	423	17	2
JAMISON	364	155	1	326	192	1	275	236	12	0	4	303	43	5
LIMESTONE	336	235	2	285	297	0	210	350	9	0	5	417	44	5
NEESES-LIVINGSTON	212	159	0	163	211	0	110	256	2	0	5	291	20	1
NIX	597	20	0	583	32	0	548	66	0	0	7	169	56	5
EAST NORTH	336	159	0	246	244	0	177	308	9	0	2	345	16	2
WEST NORTH	389	88	0	317	165	1	255	216	3	1	4	264	33	4
NORHAY	426	164	1	381	216	1	302	285	4	2	7	354	34	2
PINEHILL-BOLEN	322	256	0	260	328	0	176	396	3	3	6	448	41	4
PROVIDENCE	336	99	0	278	157	3	250	183	4	0	2	238	23	5
ROMESVILLE	116	59	0	100	73	0	80	90	1	0	4	99	12	0
SANTEE	416	318	2	558	375	1	526	400	8	2	10	464	57	4
EAST SPRINGFIELD	210	124	0	185	148	0	128	200	3	0	1	232	20	3
WEST SPRINGFIELD	205	65	1	162	111	0	132	138	2	0	2	169	21	1
VANCE	394	70	2	368	98	2	353	105	0	1	9	127	13	0
WHITTAKER	487	56	0	453	85	0	407	131	3	0	2	222	48	2
BARRIER FREE	0	0	0	0	0	0	0	0	0	0	0	0	0	0
ABSENTEE	385	160	1	271	274	4	230	314	8	2	1	360	22	4
CURBSIDE	0	0	0	0	0	0	0	0	0	0	0	0	0	0
CHALLENGE BALLO	6	3	0	7	2	0	4	4	1	0	0	5	2	0
COUNTY TOTALS	15,982	7,376	24	13,143	10,289	25	10,960	12,216	206	29	187	14,337	1,333	110

238

ORANGEBURG COUNTY
 VOTES CAST IN GENERAL ELECTION
 HELD IN SOUTH CAROLINA NOVEMBER 06, 1990

0274

PRECINCTS	HOUSE OF REPRESENTATIVES										PROBATE JUDGE			COUNTY AUDITOR			COUNTY TREASURER		
	DIST NO 093		DIST NO 094		DIST NO 095		DIST NO 096		DIST NO 00			DIST NO 00			DIST NO 00				
	(D)	(W)	(D)	(W)	(D)	(R)	(W)	(D)	(R)	(L)	(W)	(D)	(R)	(W)	(D)	(R)	(W)	(D)	(W)
ORANGEBURG MD 1	0	0	0	0	89	344	0	0	0	0	0	263	163	1	88	341	1	356	3
ORANGEBURG MD 2	0	0	0	0	215	41	1	0	0	0	0	231	26	0	216	32	0	232	3
ORANGEBURG MD 3	0	0	0	0	157	78	1	0	0	0	0	188	45	1	165	74	0	220	1
ORANGEBURG MD 4	0	0	0	0	205	32	0	0	0	0	0	216	17	0	206	28	1	229	2
ORANGEBURG MD 5	0	0	0	0	185	120	1	0	0	0	0	241	66	0	185	121	0	275	1
ORANGEBURG MD 6	0	0	0	0	139	289	1	0	0	0	0	290	136	0	142	284	0	349	7
ORANGEBURG MD 7	0	0	0	0	41	533	1	0	0	0	0	286	262	4	44	520	0	440	10
ORANGEBURG MD 8	0	0	0	0	49	319	3	0	0	0	0	190	161	2	42	321	0	279	3
ORANGEBURG MD 9	0	0	0	0	35	334	0	0	0	0	0	187	173	2	43	323	0	288	10
ORANGEBURG MD10	0	0	0	0	57	442	1	0	0	0	0	260	232	2	61	435	0	386	3
SUBURBAN 1	0	0	0	0	369	48	0	0	0	0	0	410	10	0	383	20	0	399	0
SUBURBAN 2	0	0	0	0	405	23	0	0	0	0	0	410	16	3	397	29	1	419	1
SUBURBAN 3	0	0	252	6	118	26	0	0	0	0	0	375	111	1	299	184	1	423	5
SUBURBAN 4	0	0	0	0	0	0	0	109	96	4	0	110	97	0	33	175	0	161	0
SUBURBAN 5	0	0	0	0	0	0	0	323	109	3	1	342	92	0	251	188	1	392	4
SUBURBAN 6	0	0	0	0	0	0	0	285	100	4	0	303	82	2	212	185	0	349	6
SUBURBAN 7	0	0	0	0	0	0	0	286	467	5	0	334	394	3	67	692	1	549	7
SUBURBAN 8	0	0	0	0	31	390	0	0	0	0	0	184	221	3	46	371	0	294	6
SUBURBAN 9	0	0	0	0	250	372	0	0	0	0	0	412	201	4	246	371	1	499	7
BETHEL	0	0	188	4	0	0	0	0	0	0	0	187	39	0	129	100	1	208	4
NORTH BOMMAN	0	0	602	9	0	0	0	0	0	0	0	584	152	3	486	251	0	645	8
SOUTH BOMMAN	0	0	322	2	0	0	0	0	0	0	0	299	113	0	243	172	0	356	1
N BRANCHVILLE	0	0	308	10	0	0	0	0	0	0	0	313	115	4	206	230	3	374	8
S BRANCHVILLE	0	0	192	7	0	0	0	0	0	0	0	184	62	3	118	137	0	224	3
BROOKDALE	839	5	0	0	0	0	0	0	0	0	0	824	50	1	813	58	1	848	1
COPE	0	0	0	0	0	0	0	164	67	2	0	161	66	0	87	144	0	206	2
CORDOVA	0	0	0	0	0	0	0	583	327	9	0	653	256	2	366	549	2	794	11
EDISTO	0	0	0	0	0	0	0	203	142	1	0	218	130	1	102	250	1	298	5
ELLOREE	650	11	0	0	0	0	0	0	0	0	0	502	262	0	390	388	1	677	0
N EUTAWVILLE	0	0	343	18	0	0	0	0	0	0	0	289	207	0	201	291	3	391	9
S EUTAWVILLE	0	0	551	1	0	0	0	0	0	0	0	538	36	0	525	50	0	556	2
FOUR HOLES	0	0	183	14	0	0	0	0	0	0	0	163	131	1	59	246	0	237	2
EAST HOLLY HILL	0	0	479	6	0	0	0	0	0	0	0	463	65	0	440	89	1	499	0
WEST HOLLY HILL	0	0	383	39	0	0	0	0	0	0	0	328	263	2	248	351	3	475	6
JAMISON	442	9	0	0	0	0	0	0	0	0	0	392	130	1	301	220	3	448	8
LIMESTONE	264	8	0	0	0	0	0	155	105	3	0	383	180	4	240	341	2	499	8
NESES-LIVINGST	0	0	0	0	0	0	0	222	149	1	0	240	122	1	149	217	0	322	5
NIX	0	0	0	0	595	37	1	0	0	0	0	612	21	2	607	20	0	616	3
EAST NORTH	0	0	0	0	0	0	0	334	150	9	1	347	137	2	221	269	0	423	3
WEST NORTH	0	0	0	0	0	0	0	377	94	4	1	378	99	1	313	163	0	448	1
NORWAY	0	0	0	0	0	0	0	461	132	4	2	467	125	2	367	228	1	553	3
PINEHILL-BOLEN	0	0	0	0	0	0	0	343	223	16	1	438	148	2	191	390	0	494	8
PROVIDENCE	0	0	350	10	0	0	0	0	0	0	0	347	93	0	280	160	2	384	4
ROWESVILLE	0	0	22	0	0	0	0	108	33	2	0	139	37	0	88	83	0	152	0
SANTEE	0	0	691	14	0	0	0	0	0	0	0	628	303	0	540	392	0	740	10
EAST SPRINGFIEL	0	0	0	0	0	0	0	222	113	1	0	222	102	3	157	175	0	305	4
WEST SPRINGFIEL	0	0	0	0	0	0	0	184	88	4	0	203	67	2	160	110	2	251	1
VANCE	0	0	411	2	0	0	0	0	0	0	0	391	72	1	368	95	1	429	3
WHITTAKER	510	1	0	0	0	0	0	0	0	0	0	481	62	0	458	81	0	515	1
BARRIER FREE	0	0	0	0	0	0	0	0	0	0	0	0	0	0	0	0	0	0	0
ABSENTEE	61	1	62	3	132	137	1	76	49	4	0	381	169	0	269	288	1	492	4
CURBSIDE	0	0	0	0	0	0	0	0	0	0	0	0	0	0	0	0	0	0	0
CHALLENGE BALLO	1	0	2	0	2	3	0	0	0	0	0	8	1	0	4	4	0	8	0
COUNTY TOTALS	2,767	35	5,341	145	3,074	3,568	11	4,435	2,444	76	6	16,995	6,320	66	12,252	11,236	35	20,406	207

ORANGEBURO COUNTY
 VOTES CAST IN GENERAL ELECTION
 HELD IN SOUTH CAROLINA NOVEMBER 06, 1990

PRECINCTS	COUNTY COUNCIL														REFERENDUM		CD SOIL WATER COMM							
	DIST NO 001		DIST NO 002		DIST NO 003		DIST NO 004		DIST NO 005		DIST NO 006		DIST NO 007		DIST NO 030		DIST NO 00							
	(D) G E O R G E	(W) H I S T O R Y	(D) S E L A R D O K S	(R) B O L D Y	(W) H I S T O R Y	(D) V E T H O R N	(W) H I S T O R Y	(D) D A V I D S O N	(R) H A T C H E R	(H) H I S T O R Y	(D) J C O H N P E E R	(R) B O H M E R	(W) H I S T O R Y	(D) J C O H N P E E R	(W) H I S T O R Y	(D) J O H N S O N	(R) S T A H M O N	(W) H I S T O R Y	(N) O P O R T	(P) M I N O R I T Y	(W) H I S T O R Y	(N) B A T T L E	(N) J I L L M O R E	(N) R O L I N D
ORANGEBURG ND 1	0	0	0	0	0	0	0	0	0	0	0	0	356	9	0	0	0	217	146	8	227	225	205	
ORANGEBURG ND 2	0	0	0	0	0	0	0	0	0	0	0	0	230	1	0	0	0	95	51	4	61	77	56	
ORANGEBURG ND 3	0	0	0	0	0	0	0	0	0	0	0	0	214	4	0	0	0	143	57	6	121	108	86	
ORANGEBURG ND 4	0	0	0	0	0	0	0	0	0	0	0	0	110	0	117	7	0	123	65	2	119	114	85	
ORANGEBURG ND 5	0	0	0	0	0	0	0	0	0	0	0	0	265	2	0	0	0	170	91	5	165	128	126	
ORANGEBURG ND 6	0	0	0	0	0	0	0	0	0	0	0	0	347	9	0	0	0	248	131	0	236	229	204	
ORANGEBURG ND 7	0	0	0	0	0	0	0	0	0	0	0	0	420	14	0	0	0	194	269	10	351	347	333	
ORANGEBURG ND 8	0	0	0	0	0	0	0	0	0	0	0	0	257	9	0	0	0	256	161	5	210	215	206	
ORANGEBURG ND 9	0	0	0	0	0	0	0	0	0	0	0	0	272	16	0	0	0	256	109	20	206	206	197	
ORANGEBURG ND10	0	0	0	0	0	0	0	0	0	0	0	0	373	0	0	0	0	277	196	4	323	325	297	
SUBURBAN 1	0	0	0	0	0	0	0	0	0	154	6	1	0	0	262	5	0	170	115	5	170	160	122	
SUBURBAN 2	0	0	0	0	0	0	0	0	0	0	0	0	0	0	414	10	3	223	102	6	196	103	130	
SUBURBAN 3	0	0	172	173	1	151	2	0	0	0	0	0	0	0	0	0	0	274	153	7	249	224	198	
SUBURBAN 4	0	0	0	0	0	147	2	0	0	0	0	0	0	0	0	0	0	110	59	0	102	105	97	
SUBURBAN 5	0	0	0	0	0	383	7	0	0	0	0	0	0	0	0	0	0	240	110	11	245	217	185	
SUBURBAN 6	0	0	0	0	0	0	265	125	2	0	0	0	0	0	0	0	0	217	81	7	193	176	127	
SUBURBAN 7	0	0	0	0	0	0	0	0	0	71	467	1	0	0	0	0	0	446	302	16	482	481	463	
SUBURBAN 8	0	0	0	0	0	0	0	0	0	45	369	0	0	0	0	0	0	222	166	4	252	256	241	
SUBURBAN 9	0	0	0	0	0	0	0	0	0	262	351	3	0	0	0	0	0	361	190	11	347	333	298	
BETHEL	0	0	122	109	0	0	0	0	0	0	0	0	0	0	0	0	0	145	59	3	84	89	90	
NORTH BOHMAN	0	0	434	315	2	0	0	0	0	0	0	0	0	0	0	0	0	445	135	5	239	227	199	
SOUTH BOHMAN	0	0	212	209	0	0	0	0	0	0	0	0	0	0	0	0	0	242	115	3	139	120	125	
N BRANCHVILLE	0	0	1	48	0	309	15	0	0	0	0	0	0	0	0	0	0	209	116	11	165	154	152	
S BRANCHVILLE	0	0	0	0	0	211	9	0	0	0	0	0	0	0	0	0	0	187	100	1	129	115	87	
BROOKDALE	0	0	0	0	0	0	0	0	0	274	12	0	0	0	555	31	2	484	230	12	364	359	281	
COPE	0	0	0	0	0	0	140	91	0	0	0	0	0	0	0	0	0	125	48	2	135	124	96	
CORDOVA	0	0	0	0	0	745	19	0	0	0	0	0	0	0	0	0	0	568	233	10	554	490	417	
EDISTO	0	0	0	0	0	287	14	0	0	0	0	0	0	0	0	0	0	214	109	10	244	221	211	
ELLOREE	0	0	340	447	3	0	0	0	0	0	0	0	0	0	0	0	0	336	217	0	256	253	484	
H EUTAWVILLE	314	33	0	0	0	0	0	0	0	0	0	0	0	0	0	0	0	301	123	0	232	190	215	
S EUTAWVILLE	544	4	0	0	0	0	0	0	0	0	0	0	0	0	0	0	0	390	55	8	111	90	81	
FOUR HOLES	0	0	0	0	0	0	0	0	0	0	0	0	0	0	131	143	1	149	97	3	147	148	162	
EAST HOLLY HILL	450	15	0	0	0	0	0	0	0	0	0	0	0	0	0	0	0	290	100	2	180	152	136	
WEST HOLLY HILL	337	89	0	0	0	0	0	0	0	0	0	0	0	0	0	0	0	396	140	11	270	228	285	
JAMISON	0	0	0	0	0	0	0	0	0	57	66	1	0	0	284	109	3	278	149	11	230	233	215	
LIMESTONE	0	0	0	0	0	0	0	0	0	243	353	0	0	0	0	0	0	348	159	7	319	295	249	
NEESES-LIVINGSTON	0	0	0	0	0	268	123	0	0	0	0	0	0	0	0	0	0	197	114	2	207	200	166	
NIX	0	0	0	0	0	0	0	0	0	477	12	1	0	0	128	5	0	282	148	7	288	195	151	
EAST NORTH	0	0	0	0	0	0	0	0	0	212	276	2	0	0	0	0	0	280	118	13	263	252	212	
WEST NORTH	0	0	0	0	0	0	0	0	0	252	127	1	0	0	0	0	0	249	106	5	206	209	152	
NORWAY	0	0	0	0	0	0	0	0	0	461	132	2	0	0	0	0	0	269	164	7	261	316	170	
PINEHILL-BOLEN	0	0	0	0	0	339	245	4	0	0	0	0	0	0	0	0	0	364	162	5	435	308	274	
PROVIDENCE	0	0	0	0	0	0	0	0	0	0	0	0	0	0	0	0	0	231	135	5	210	187	252	
ROMESVILLE	0	0	187	151	0	137	3	0	0	0	0	0	0	0	0	0	0	88	45	1	62	57	46	
SANTÉE	0	0	336	413	0	0	0	0	0	0	0	0	0	0	0	0	0	418	196	3	296	266	326	
EAST SPRINGFIELD	0	0	0	0	0	0	0	0	0	237	96	0	0	0	0	0	0	189	88	1	168	178	135	
WEST SPRINGFIELD	0	0	0	0	0	0	0	0	0	200	72	0	0	0	0	0	0	165	62	2	146	124	99	
VANCE	885	19	0	0	0	0	0	0	0	0	0	0	0	0	0	0	0	349	59	6	91	84	96	
WHITTAKER	0	0	0	0	0	0	0	0	0	0	0	0	0	0	484	63	11	250	142	1	282	232	180	
BARRIER FREE	0	0	0	0	0	0	0	0	0	0	0	0	0	0	0	0	0	0	0	0	0	0	0	
ABSENTEE	4	8	82	54	1	49	0	17	15	0	46	74	0	133	1	04	0	813	176	10	803	823	293	
CURBSIDE	0	0	0	0	0	0	0	0	0	0	0	0	0	0	0	0	0	0	0	0	0	0	0	
CHALLENGE BALLO	0	0	2	0	0	1	0	0	0	0	2	0	0	0	0	0	0	8	41	0	4	8	31	
COUNTY TOTALS	3,180	168	3,046	1,921	7	2,408	71	1,906	928	0	2,078	2,813	10	2,969	74	2,489	402	111	18,886	6,484	807	11,287	10,881	9,674

PICKENS COUNTY
 VOTES CAST IN GENERAL ELECTION
 HELD IN SOUTH CAROLINA NOVEMBER 06, 1990

	GOVERNOR			LIEUTENANT GOVERNOR			SECRETARY OF STATE			STATE TREASURER			ATTORNEY GENERAL		COMPTROLLER GENERAL			STATE SUPT OF EDUCATION				
	(D)	(R)	(W)	(A)	(D)	(R)	(W)	(D)	(R)	(W)	(D)	(R)	(W)	(D)	(W)	(D)	(L)	(W)	(D)	(R)	(L)	(W)
	TH	HC	MM	JP	HT	HM	MW	JC	MM	MW	BP	BL	MW	DM	MM	DM	MM	MM	DM	HN	JH	MW
	HI	CA	IR	JO	NH	EC	IR	OA	IL	IR	GA	LI	IR	VR	SI	AO	VR	SI	VR	BI	OA	IR
	ET	AM	SI	HE	IE	CM	SI	HM	IL	SI	RT	LN	SI	IR	IR	AD	SI	AR	IR	AE	HR	SI
	OC	RP	ST	HN	CO	RA	CT	NP	ME	CT	AT	LD	CT	CT	RR	DI	CT	RR	DI	RL	HL	CT
	HE	OE	TE	PL	KO	YV	TE	IB	S	E	DE	ER	E	TR	LI	DS	ES	ES	ES	AE	RL	CT
	LL	LL	IN	RES	ARE	TER	IN	LL		I	YS		I	AK		C		AK		RN		IN
											LN			S						S		
		AJ		JR							JR											
		R																				
PRECINCTS																						
STONE CHURCH	146	692	0	24	496	371	0	274	577	0	425	423	0	662	0	644	83	0	260	576	0	0
UNIVERSITY	69	347	0	13	252	181	0	134	292	0	216	205	0	334	0	304	61	0	119	297	0	0
CALHOUN	132	319	0	15	300	174	0	189	278	0	263	198	0	371	0	355	47	0	186	262	0	0
CLEMSON	128	661	0	16	427	383	0	232	561	0	349	442	0	579	0	564	78	0	216	573	0	0
PIKE	30	139	0	10	103	83	0	51	130	0	78	103	0	140	0	129	26	0	45	137	0	0
CENTRAL I	109	429	0	19	351	210	0	220	322	0	305	247	0	426	0	416	73	0	187	343	0	0
CENTRAL II	57	252	0	12	172	149	0	117	199	0	160	155	0	250	0	242	35	0	98	209	0	0
NORRIS	86	201	0	16	199	97	0	155	142	0	194	99	0	250	0	245	34	0	137	149	0	0
LAWRENCE CHAPEL	14	133	0	5	82	72	0	50	97	0	66	82	0	115	0	107	16	0	36	111	0	0
SIX MILE	120	570	0	40	395	343	0	262	463	0	373	352	0	603	0	567	88	0	274	438	0	0
PRATERS CREEK	38	204	0	11	151	106	0	89	167	0	134	115	0	216	0	203	33	0	87	159	0	0
MOUNTAIN VIEW	41	139	0	8	112	78	0	69	122	0	94	94	0	150	0	141	28	0	49	136	0	0
ALBERT R LEWIS	57	347	0	18	202	217	0	121	298	0	193	221	0	335	0	331	52	0	121	293	0	0
HOLLY SPRINGS	51	271	0	16	190	154	0	118	222	0	180	157	0	269	0	270	35	0	111	222	0	0
PUMPKINTOWN	38	238	0	23	127	166	0	80	217	0	119	164	0	210	0	182	57	0	85	192	0	0
AMBLER	29	148	0	7	102	82	0	59	127	0	86	99	0	148	0	141	27	0	63	115	0	0
PICKENS I	152	732	0	30	540	388	0	345	570	0	504	405	0	788	0	764	90	0	350	553	0	0
PICKENS II	156	427	0	17	384	207	0	270	324	0	365	233	0	509	0	526	37	0	263	314	0	0
PICKENS III	97	568	0	19	418	262	0	280	392	0	393	273	0	562	0	563	63	0	273	385	0	0
CEDAR ROCK	23	167	0	6	110	85	0	62	132	0	101	92	0	160	0	149	27	0	56	138	0	0
RICES CREEK	43	222	0	9	136	140	0	76	197	0	118	154	0	197	0	204	23	0	72	191	0	0
LIBERTY I	82	543	0	33	405	260	0	231	428	0	341	316	0	549	0	534	78	0	264	387	0	0
LIBERTY II	105	197	0	5	206	96	0	167	134	0	206	99	0	274	0	261	27	0	156	136	0	0
FLAT ROCK	50	248	0	12	161	143	0	103	201	0	145	161	0	227	0	210	42	0	93	197	0	0
ZION	64	337	0	24	255	168	0	176	245	0	235	184	0	351	0	323	51	0	154	254	0	0
SMITH GROVE	70	426	0	24	301	224	0	164	354	0	256	258	0	424	0	398	60	0	165	337	0	0
ARIAL HILL	78	463	0	20	327	237	0	192	370	0	280	278	0	472	0	459	50	0	185	362	0	0
PARK STREET	82	311	0	18	257	150	0	156	246	0	249	155	0	343	0	324	45	0	164	228	0	0
BRUSHY CREEK	40	294	0	11	187	167	0	116	232	0	166	183	0	272	0	266	32	0	121	225	0	0
FOREST ACRES	67	573	0	27	418	255	0	178	454	0	311	318	0	523	0	531	72	0	215	434	0	0
EASLEY	91	471	0	10	380	195	0	222	352	0	320	249	0	480	0	477	52	0	204	352	0	0
MCKISSICK	124	415	0	19	343	209	0	215	328	0	297	244	0	450	0	448	54	0	203	330	0	0
DACUSVILLE	95	633	0	40	447	333	0	247	524	0	383	381	0	626	0	580	104	0	271	476	0	0
CROSSWELL	56	368	0	37	250	218	0	143	312	0	206	249	0	366	0	341	65	0	129	313	0	0
GEORGES CREEK	30	209	0	7	126	120	0	61	179	0	95	142	0	185	0	178	34	0	59	178	0	0
PONDERSVILLE	59	366	0	20	226	224	0	117	322	0	195	241	0	321	0	306	59	0	122	300	0	0
ROCK SPRINGS	44	510	0	14	285	284	0	146	416	0	236	322	0	424	0	407	70	0	131	427	0	0
PICKENSVILLE	28	235	0	13	167	109	0	88	187	0	152	124	0	224	0	224	20	0	101	177	0	0
SIMPSON	197	77	0	6	239	33	0	220	47	0	236	32	0	254	0	254	14	0	208	55	0	0
BARRIER FREE	0	0	0	0	0	0	0	0	0	0	0	0	0	0	0	0	0	0	0	0	0	0
ABSENTEE	81	314	0	13	246	172	0	142	270	0	215	194	0	320	0	317	49	0	122	276	0	0
CURBSIDE	0	0	0	0	0	0	0	0	0	0	0	0	0	0	0	0	0	0	0	0	0	0
CHALLENGE BALLO	0	0	0	0	0	0	0	0	0	0	0	0	0	0	0	0	0	0	0	0	0	0
COUNTY TOTALS	3,059	14,196	0	687	10,475	7,545	0	6,337	11,430	0	9,234	8,443	0	14,357	0	13,885	1,991	0	6,155	11,239	0	0

PICKENS COUNTY
 VOTES CAST IN GENERAL ELECTION
 HELD IN SOUTH CAROLINA NOVEMBER 06, 1990

PRECINCTS	ADJUTANT GENERAL			COMM OF AGRICULTURE			U S SENATE					REP IN CONGRESS		HOUSE OF REPRESENTATIVES					SOLICITOR	PROBATE JUDGE	COUNTY COUNCIL			
	(D) EARTH THOMAS NANT	(R) HENDRICK X	(M) MIRSTEIN	(D) TORRANCE HAM	(R) TRENDALE	(M) MIRSTEIN	(D) BOUNNINGHAM	(R) SHURMOND	(L) WILFLEM	(M) MIRSTEIN	(A) MARTINSON	(D) DUBERT URTRICK	(R) RHALES YKETT	(R) MCALESTER LACHUE DEAN VKS	(D) SDCOVERT	(R) MALARTRIN YMA	(A) NANDRES LEMAUL T	(R) HBEW LDRICK KSS	(D) MJA ATHESS	(D) WJ OTSON	(R) BRIAN LOREN T	(R) BDR RAN EN DO ACK	(R) EJ L OL EER S	(R) NBA OS BH
STONE CHURCH	446	364	0	318	522	0	223	601	29	0	10	447	415	704	0	0	0	0	473	370	473	711	0	
UNIVERSITY	215	191	0	155	259	0	109	296	21	0	4	230	203	327	0	0	0	0	252	164	252	324	0	
CALHOUN	264	180	0	226	250	0	160	290	15	0	7	274	205	317	0	0	0	0	304	161	304	340	0	
CLEMONSON	373	394	0	272	500	0	214	565	23	0	5	415	401	651	0	0	0	0	449	338	449	0	645	
PIKE	87	89	0	80	101	0	53	121	9	0	2	99	86	145	0	0	0	0	100	80	100	0	146	
CENTRAL I	287	249	0	252	295	0	162	361	29	0	3	327	238	422	0	0	0	0	327	219	327	0	422	
CENTRAL II	179	129	0	143	172	0	64	249	7	0	1	168	153	262	0	0	0	0	175	143	175	0	264	
MORRIS	172	118	0	167	126	0	104	180	8	0	9	204	95	50	122	112	5	0	207	98	207	0	218	
LAWRENCE CHAPEL	60	82	0	51	95	0	29	118	6	0	2	68	85	121	0	0	0	0	82	66	82	0	126	
SIX MILE	320	384	0	319	401	0	214	490	23	0	10	395	350	609	0	0	0	0	425	302	425	0	575	
PRATERS CREEK	103	142	0	122	128	0	66	173	8	0	7	140	115	212	0	0	0	0	155	102	155	0	213	
MOUNTAIN VIEW	85	99	0	89	102	0	45	139	7	0	1	94	100	161	0	0	0	0	106	87	106	0	0	
ALBERT R LEWIS	148	266	0	184	228	0	86	313	9	0	13	196	223	0	138	278	6	0	226	187	226	0	0	
HOLLY SPRINGS	138	195	0	159	180	0	64	264	10	0	9	168	178	0	105	256	8	0	199	150	199	0	0	
PUMPKINTOWN	91	197	0	106	176	0	52	235	11	0	7	128	178	0	94	202	10	0	153	149	153	0	0	
AMBLER	62	120	0	77	104	0	47	132	2	0	7	80	105	0	49	134	3	0	95	91	95	0	0	
PICKENS I	440	460	0	425	483	0	203	702	8	0	11	485	446	0	300	627	8	0	580	355	580	0	0	
PICKENS II	327	257	0	321	265	0	168	409	14	0	8	323	275	0	234	365	11	0	421	183	421	0	22	
PICKENS III	312	352	0	288	379	0	125	533	14	0	14	355	330	0	257	416	13	0	440	250	440	0	0	
CEDAR ROCK	75	117	0	75	116	0	25	164	2	0	5	103	92	0	0	0	180	0	105	91	105	0	0	
RICES CREEK	111	159	0	116	157	0	42	227	5	0	3	126	152	0	104	171	4	0	145	131	145	0	0	
LIBERTY I	294	356	0	307	349	0	129	514	12	0	13	379	283	0	213	442	9	0	383	281	383	0	0	
LIBERTY II	160	129	0	187	104	0	110	179	8	0	5	204	96	0	146	157	3	0	206	96	206	0	0	
FLAT ROCK	117	181	0	138	162	0	60	232	7	0	7	149	159	0	95	203	9	0	175	156	175	0	0	
ZION	189	224	0	195	220	0	100	309	12	0	6	256	169	0	0	0	357	0	245	177	245	0	0	
SMITH GROVE	212	304	0	216	293	0	97	400	13	0	13	308	216	0	0	0	461	0	295	228	295	0	0	
ARIAL MILL	230	326	0	240	314	0	112	432	12	0	8	312	254	0	0	0	499	0	327	230	327	0	0	
PARK STREET	183	214	0	201	194	0	98	299	10	0	3	248	140	0	0	0	342	0	244	167	244	0	0	
BRUSHY CREEK	149	195	0	141	203	0	64	283	5	0	0	194	159	0	0	0	320	0	209	139	209	0	0	
FOREST ACRES	266	358	0	250	378	0	117	541	12	0	10	401	271	0	0	0	617	0	385	297	385	0	0	
EASLEY	270	287	0	250	318	0	123	430	11	0	6	370	203	0	0	0	500	0	352	220	352	0	0	
MCKISSICK	259	274	0	260	278	0	157	378	8	0	8	342	211	0	0	0	451	0	318	229	318	0	0	
DACUSVILLE	310	446	0	348	416	0	172	561	20	0	21	422	356	0	229	535	21	0	448	333	448	0	0	
CROSSWELL	185	261	0	194	258	0	108	323	23	0	12	207	259	0	106	209	11	0	254	234	254	0	0	
GEORGES CREEK	87	149	0	87	152	0	46	189	5	0	8	120	120	0	0	0	211	0	116	127	116	0	0	
POWDERSVILLE	162	267	0	157	278	0	105	322	8	0	9	204	239	0	0	0	117	212	226	218	226	0	0	
ROCK SPRINGS	231	325	0	188	372	0	88	465	9	0	6	283	279	0	0	0	518	0	276	287	276	0	0	
PICKENSVILLE	129	141	0	125	147	0	61	212	6	0	1	158	119	0	0	0	242	0	167	105	167	0	0	
SIMPSON	211	52	0	217	50	0	176	88	0	0	4	244	31	0	0	0	157	0	226	54	226	0	0	
BARRIER FREE	0	0	0	0	0	0	0	0	0	0	0	0	0	0	0	0	0	0	0	0	0	0	0	
ABSENTEE	189	212	0	150	261	0	105	298	10	0	1	204	210	144	30	74	115	7	227	182	227	74	65	
CURBSIDE	0	0	0	0	0	0	0	0	0	0	0	0	0	0	0	0	0	0	0	0	0	0	0	
CHALLENGE BALLO	0	0	0	0	0	0	0	0	0	0	0	0	0	0	0	0	0	0	0	0	0	0	0	
COUNTY TOTALS	8,130	9,265	0	7,796	9,766	0	4,283	13,017	451	0	279	9,832	8,219	4,125	2,222	4,161	122	5,087	324	10,478	7,457	10,478	1,449	2,696

827
848

PICKENS COUNTY
 VOTES CAST IN GENERAL ELECTION
 HELD IN SOUTH CAROLINA NOVEMBER 06, 1990

PRECINCTS	SCHOOL TRUSTEE																				REFERENDUM			
	DIST NO 002		DIST NO 004		DIST NO 006		DIST NO 008		DIST NO 009		DIST NO 011		DIST NO 013		DIST NO 015		DIST NO 017		DIST NO 019		DIST NO 039			
	(N)	(N)	(N)	(N)	(N)	(N)	(N)	(N)	(N)	(N)	(N)	(N)	(N)	(N)	(N)	(N)	(N)	(N)	(N)	(N)	(N)	(F)	(O)	
STONE CHURCH	0	0	0	0	0	0	35	135	154	155	77	112	112	141	20	200	21	184	295	138	41	57	0	0
UNIVERSITY	0	0	0	0	0	0	20	44	89	59	36	51	52	90	13	74	9	104	137	55	17	30	0	0
CALHOUN	0	0	0	0	0	0	11	48	82	81	36	50	50	69	19	104	15	110	147	50	21	35	0	0
CLEMSON	9	562	0	0	0	0	28	84	135	105	74	91	89	126	26	186	21	184	262	164	41	67	0	0
PIKE	3	130	0	0	0	0	6	16	47	35	15	16	38	38	7	35	5	39	55	32	7	23	0	0
CENTRAL I	41	334	0	0	0	0	30	46	152	75	55	50	105	74	18	133	19	176	110	39	32	83	0	0
CENTRAL II	77	169	0	0	0	0	7	17	111	46	30	36	72	50	12	107	8	89	51	17	15	105	0	0
MORRIS	0	195	0	0	0	0	16	10	43	68	39	25	84	46	7	112	20	129	33	10	21	69	0	0
LAHRENCE CHAPEL	7	106	0	0	0	0	4	15	29	29	21	20	27	31	6	25	3	50	25	22	11	28	0	0
SIX MILE	72	473	0	0	0	0	43	72	157	152	112	58	244	122	19	170	32	236	129	42	91	252	0	0
PRATERS CREEK	6	176	0	0	0	0	18	11	33	64	61	17	92	62	9	48	6	91	24	10	51	83	0	0
MOUNTAIN VIEW	0	0	0	0	0	0	9	10	30	59	39	21	85	31	9	22	8	71	25	9	49	54	0	0
ALBERT R LEWIS	0	0	0	0	0	0	24	28	31	95	127	35	203	94	8	45	11	137	19	9	116	151	0	0
HOLLY SPRINGS	0	0	0	0	0	0	24	24	34	84	130	30	196	64	7	31	7	129	15	4	61	73	0	0
PUMPKINTOWN	0	0	0	0	0	0	18	29	67	65	60	24	137	53	10	42	14	119	34	8	49	64	0	0
AMBLER	0	0	0	0	77	88	12	24	35	43	37	20	42	44	12	29	16	97	13	3	24	33	0	0
PICKENS I	0	0	0	0	0	0	53	54	163	229	402	60	365	225	25	118	25	285	86	10	232	219	0	0
PICKENS II	1	16	0	0	0	0	30	44	87	120	226	31	209	142	15	137	13	178	48	7	146	145	0	0
PICKENS III	0	0	0	0	66	73	43	49	89	164	258	49	242	184	17	104	24	220	35	9	149	231	0	0
CEDAR ROCK	0	0	0	0	78	101	28	16	44	49	31	14	52	68	8	24	11	87	16	4	24	55	0	0
RICES CREEK	0	0	151	92	0	0	34	23	30	40	46	30	97	95	4	71	4	112	23	7	42	55	0	0
LIBERTY I	0	0	301	322	0	0	72	60	103	151	61	61	136	229	21	350	24	267	83	15	46	118	0	0
LIBERTY II	0	0	123	144	0	0	25	19	53	38	23	19	65	78	8	209	16	100	27	2	13	63	0	0
FLAT ROCK	0	0	154	129	0	0	36	23	54	58	30	26	75	95	16	78	17	159	34	7	19	51	0	0
ZION	0	0	180	185	0	0	73	36	121	82	48	71	89	134	17	52	15	170	46	5	29	75	0	0
SMITH GROVE	0	0	237	234	0	0	81	48	149	85	57	86	134	165	21	61	42	202	60	14	32	99	0	0
ARIAL MILL	0	0	180	180	66	72	75	41	131	115	113	44	153	165	14	65	26	214	47	17	74	175	0	0
PARK STREET	0	0	0	0	0	0	81	46	102	73	41	59	74	124	12	50	27	163	45	3	29	104	0	0
BRUSHY CREEK	0	0	0	0	0	0	56	53	125	58	25	106	64	124	12	34	17	123	42	6	24	58	0	0
FOREST ACRES	0	0	0	0	0	0	147	102	284	100	52	205	104	224	20	77	40	237	87	6	33	121	0	0
EASLEY	0	0	0	0	0	0	90	58	265	82	48	107	102	220	28	104	20	154	55	7	20	157	0	0
MCKISSICK	0	0	0	0	216	232	124	43	182	74	49	69	94	190	21	154	29	187	52	9	24	95	0	0
DACUSVILLE	0	0	0	0	258	419	78	80	117	118	105	112	196	153	112	65	52	469	100	20	68	130	0	0
CROSSWELL	0	0	0	0	109	308	63	62	109	82	58	61	97	107	34	37	29	215	74	10	31	57	0	0
GEORGES CREEK	0	0	0	0	100	122	44	26	71	26	25	36	49	91	25	16	14	101	38	4	16	28	0	0
PONDERSVILLE	0	0	0	0	172	187	54	54	95	60	58	80	97	94	33	48	26	174	68	13	32	60	0	0
ROCK SPRINGS	0	0	0	0	11	20	75	112	170	72	54	167	92	191	22	63	27	217	86	17	30	69	0	0
PICKENSVILLE	0	0	0	0	0	0	56	35	97	59	22	56	55	99	8	39	8	80	37	7	12	60	0	0
SIMPSON	0	0	0	0	0	0	27	18	51	28	6	23	21	52	11	198	6	51	14	3	6	40	0	0
BARRIER FREE	0	0	0	0	0	0	0	0	0	0	0	0	0	0	0	0	0	0	0	0	0	0	0	0
ABSENTEE	0	62	13	25	18	31	32	48	97	87	60	64	92	105	9	43	9	121	108	21	55	75	0	0
CURBSIDE	0	0	0	0	0	0	0	0	0	0	0	0	0	0	0	0	0	0	0	0	0	0	0	0
CHALLENGE BALLO	0	0	0	0	0	0	0	0	0	0	0	0	0	0	0	0	0	0	0	0	0	0	0	0
COUNTY TOTALS	216	2,225	1,339	1,311	1,171	1,653	1,782	1,763	4,018	3,263	2,647	2,290	4,382	4,489	715	3,560	716	6,211	2,681	835	1,833	3,525	0	0

PICKENS COUNTY
 VOTES CAST IN GENERAL ELECTION
 HELD IN SOUTH CAROLINA NOVEMBER 06, 1990

CO SOIL WATER COMM			
DIST NO 00			
(P)	(P)	(P)	
E A	J C	M A	
C	A L	A R	
W E	N A	R R	
	E M	C I	
	A	I S	
	A R	A O	
	A	N	
	H	T	
PRECINCTS			
STONE CHURCH	405	421	467
UNIVERSITY	180	189	217
CALHOUN	192	202	234
CLEMSON	367	366	443
PIKE	86	85	89
CENTRAL I	239	231	296
CENTRAL II	146	134	190
NORRIS	134	103	150
LAWRENCE CHAPEL	66	61	81
SIX MILE	394	326	396
PRATERS CREEK	149	113	137
MOUNTAIN VIEW	105	90	107
ALBERT R LEWIS	263	181	222
HOLLY SPRINGS	206	140	176
PUMPKINTOWN	179	134	145
AMBLER	108	76	96
PICKENS I	583	406	506
PICKENS II	362	220	305
PICKENS III	433	277	369
CEDAR ROCK	121	80	108
RICES CREEK	150	103	137
LIBERTY I	355	300	388
LIBERTY II	128	98	181
FLAT ROCK	153	129	173
ZION	177	153	239
SMITH GROVE	269	231	313
ARIAL MILL	310	224	297
PARK STREET	215	173	275
BRUSHY CREEK	177	151	225
FOREST ACRES	356	295	445
EASLEY	289	241	369
MCKISSICK	269	219	309
DACUSVILLE	438	287	392
CROSSWELL	263	203	263
GEORGES CREEK	127	108	138
POWDERSVILLE	206	176	242
ROCK SPRINGS	277	248	338
PICKENSVILLE	157	129	173
SIMPSON	79	69	165
BARRIER FREE	0	0	0
ABSENTEE	227	179	210
CURBSIDE	0	0	0
CHALLENGE BALLO	0	0	0
COUNTY TOTALS	9,340	7,559	10,006

975

RICHLAND COUNTY
VOTES CAST IN GENERAL ELECTION
HELD IN SOUTH CAROLINA NOVEMBER 06, 1990

PRECINCTS	GOVERNOR			LIEUTENANT GOVERNOR			SECRETARY OF STATE			STATE TREASURER			ATTORNEY GENERAL		COMPTROLLER GENERAL			STATE SUPT OF EDUCATION				
	(D) T M H E T O C H E L L	(R) C A M P R B O E L L	(W) M M I R S I C T E - I N	(A) J P O E H N P L R E S	(D) N H E I C O D O R E	(R) H M E C M R A S T E R	(W) M M I R S I C T E - I N	(D) J C O A H M P B T E L L	(R) J M I L L E S	(W) M M I R S I C T E - I N	(D) P A R T A T D E R S L O N	(R) B L I I L N L D E R	(W) M M I R S I C T E - I N	(D) M T E D T L R O C K I V K I S	(W) M M I R S I C T E - I N	(D) M O E A R R I L E S	(L) D M A O V R I R D I S	(W) M M I R S I C T E - I N	(D) C M H I A L R L I A M S	(R) N B I A E R L S A E R N	(L) J H O A H R L E T E	(W) M M I R S I C T E - I N
WARD 1	106	470	0	12	389	233	0	240	360	0	328	261	0	372	0	373	48	0	187	407	14	0
WARD 2	86	59	0	8	109	46	0	100	50	0	104	44	0	108	0	104	64	0	87	54	5	0
WARD 3	140	254	3	12	262	131	0	197	191	1	238	144	0	254	2	258	42	0	185	198	15	0
WARD 4	201	246	0	22	356	122	0	244	213	0	309	142	0	350	0	328	36	0	198	251	14	0
WARD 5	48	83	8	10	108	41	0	70	73	0	89	52	0	97	11	88	30	0	46	84	15	0
WARD 6	93	681	3	12	429	372	2	285	509	0	455	345	0	485	1	510	49	0	228	481	5	0
WARD 7	460	27	0	5	456	26	0	414	39	0	428	22	0	433	0	430	22	0	402	56	1	0
WARD 8	203	20	0	9	208	9	0	200	11	0	206	5	0	204	0	201	5	0	193	17	1	0
WARD 9	436	25	0	9	444	11	0	413	18	0	342	11	0	420	0	419	0	0	402	35	0	0
WARD 10	155	579	13	19	575	251	0	314	495	1	455	357	0	569	0	556	62	0	207	407	6	0
WARD 11	161	268	4	13	298	148	0	233	199	0	287	145	0	315	0	300	42	0	191	235	10	0
WARD 12	134	605	0	30	558	261	0	365	428	0	467	331	0	524	0	504	72	0	254	531	18	0
WARD 13	136	716	0	29	548	357	0	380	525	0	491	393	0	598	0	520	90	0	252	577	25	0
WARD 14	146	630	10	20	512	230	0	328	480	0	406	321	0	547	2	518	73	0	252	552	15	0
WARD 15	67	453	3	11	363	236	1	205	353	0	337	220	0	376	0	371	28	0	167	388	7	0
WARD 16	67	726	6	12	481	351	0	301	519	1	443	381	0	509	3	497	43	0	219	401	6	0
WARD 17	103	764	7	17	529	403	0	359	555	0	489	424	0	549	0	566	66	0	211	711	14	0
WARD 18	234	243	0	16	347	134	0	284	183	0	323	149	0	340	0	327	24	0	253	210	8	0
WARD 19	497	54	2	2	517	26	0	478	38	0	495	30	0	585	0	489	5	0	469	55	0	0
WARD 20	234	317	0	8	478	186	0	307	240	0	365	175	0	383	0	377	14	0	279	262	14	0
WARD 21	626	152	0	11	684	75	0	648	98	0	662	77	0	658	0	658	15	0	602	139	9	0
WARD 22	298	104	0	3	337	63	0	303	79	0	251	54	0	341	0	331	10	0	301	92	3	0
WARD 23	146	281	5	12	330	135	1	230	256	0	296	167	0	327	0	327	27	0	191	264	10	0
WARD 24	65	518	5	8	330	294	0	243	376	0	346	272	0	384	1	388	31	0	147	467	5	1
WARD 25	67	934	3	11	510	564	0	351	667	0	492	518	0	613	0	601	47	0	231	782	7	0
WARD 26	106	406	4	15	315	222	1	201	314	0	264	251	0	319	0	307	59	0	134	373	9	0
WARD 27	99	1,000	0	24	627	510	0	353	779	0	506	623	0	655	0	656	71	0	244	690	12	0
WARD 29	233	186	2	9	320	112	0	286	152	0	309	109	0	320	0	322	15	0	244	178	3	0
WARD 30	49	9	0	0	53	3	0	49	4	0	53	2	0	51	0	52	0	0	45	9	1	0
WARD 31	183	87	4	2	208	50	0	187	65	0	203	51	0	215	0	214	7	0	175	81	7	0
WARD 32	280	21	0	2	176	11	0	264	17	0	266	12	0	266	0	261	2	0	261	22	3	0
WARD 33	322	114	0	8	407	37	0	349	84	0	382	51	0	396	0	376	33	0	326	102	14	0
WARD 34	101	429	6	15	332	238	0	218	338	0	293	262	0	355	0	326	47	0	179	375	5	0
ARCADIA	121	1,086	3	16	710	553	0	414	816	0	625	610	0	732	0	749	100	0	343	895	8	0
ARDINCAPLE	203	31	0	2	224	11	0	212	19	0	220	14	0	229	0	216	5	0	205	30	1	0
BALLENLINE	125	964	0	17	508	598	0	289	792	0	419	656	0	570	0	566	108	0	300	787	14	0
BLUFF	759	85	0	8	780	51	0	751	65	0	679	41	0	778	0	763	18	0	729	88	5	0
BLYTHEWOOD	263	1,025	0	19	700	608	0	483	806	0	617	647	0	778	0	774	111	0	454	828	18	0
BRANDON	81	677	0	15	433	361	0	278	493	0	367	391	0	429	0	439	70	0	209	553	11	0
BRIARWOOD	121	661	8	8	445	363	0	265	529	0	367	425	0	425	0	437	80	0	214	570	11	0
COLLEGE PLACE	541	166	0	7	595	110	0	561	117	0	576	93	0	591	0	587	26	0	544	138	8	0
COOPER	129	907	0	11	585	502	0	338	620	0	538	534	0	643	0	637	63	0	256	804	11	0
DENNYSDALE	128	236	0	2	192	177	0	178	179	0	195	152	0	214	0	216	21	0	147	199	6	0
DENTSVILLE	616	342	0	4	752	203	0	612	277	0	693	199	0	718	0	715	38	0	633	315	20	0
EASTOVER	685	208	0	9	759	130	0	712	158	0	748	113	0	749	0	738	26	0	688	174	8	0
EDGEWOOD	431	177	0	10	510	90	0	461	114	0	496	91	0	501	0	504	12	0	433	144	11	0
ESTATES	95	514	0	5	320	292	0	192	407	0	261	336	0	360	0	339	56	0	156	379	12	0
FAIRLAWN	332	215	1	6	431	121	0	376	123	0	411	131	0	433	0	414	23	0	342	191	6	0
FAIRHOLD	495	53	0	12	517	25	0	478	31	0	500	18	0	509	0	489	6	0	476	39	4	0
E FOREST ACRES	73	844	8	10	492	466	0	348	601	0	474	458	0	550	0	554	59	0	217	726	11	0
N FOREST ACRES	111	681	0	18	457	384	0	283	530	0	429	396	0	482	0	490	68	0	222	606	9	0
S FOREST ACRES	60	809	0	10	469	438	0	305	576	0	468	417	0	505	0	508	47	0	223	673	9	0
NEW FRIARSGATE	137	960	3	21	529	596	0	289	808	0	424	655	0	614	1	575	103	0	280	811	27	0
OLD FRIARSGATE	98	517	2	9	354	263	0	182	433	0	288	319	0	359	1	365	42	0	182	438	4	0
GADSDEN	552	86	0	7	583	44	0	553	67	0	565	53	0	570	0	567	18	0	543	83	8	0
GARNERS	180	86	0	5	216	54	0	198	55	0	207	51	0	213	0	207	8	0	186	70	3	0
GREENVIEW	893	93	0	15	936	34	0	858	68	0	898	38	0	912	0	888	4	0	634	98	8	0
HAMPTON	121	595	0	20	401	352	0	254	478	0	340	377	0	428	0	439	67	0	188	529	16	0

HARBISON	1	363	858	2	16:	743	474	0:	453	736	0:	603	559	0:	759	0:	748	97	0:	409	776	13	0:
HOPKINS	1	658	168	0	7:	706	97	0:	655	117	0:	678	91	0:	693	0:	686	21	0:	615	154	13	0:
HORRELL HILL	1	225	723	0	27:	522	458	0:	319	560	0:	451	479	0:	521	0:	529	75	0:	289	632	15	0:
HUNTING CREEK	1	20	145	3	3:	78	91	0:	51	118	0:	76	90	0:	95	0:	94	9	0:	32	137	1	0:
KEELS	1	364	486	0	9:	554	293	0:	437	384	0:	518	305	0:	565	0:	565	57	0:	403	423	14	0:
KEENAN	1	292	302	0	2:	440	160	0:	368	218	0:	407	179	0:	439	0:	439	34	0:	331	257	7	0:
KILLIAN	1	156	243	0	6:	254	152	0:	210	192	0:	251	141	0:	286	0:	279	18	0:	194	198	7	0:
KINGSWOOD	1	284	561	3	19:	520	349	1:	387	473	0:	486	364	0:	563	0:	560	42	0:	354	507	12	1:
LINCOLNSHIRE	1	684	97	0	7:	717	51	0:	677	61	0:	695	43	0:	701	0:	688	9	0:	646	96	3	0:
LYKESLAND	1	200	1,167	4	27:	692	684	2:	436	935	0:	615	749	1:	785	0:	751	140	0:	325	1,032	24	0:
MEADOWLAKE	1	850	100	0	13:	908	41	0:	824	80	0:	861	43	0:	870	0:	838	15	0:	796	118	3	0:
MIDWAY	1	263	626	0	9:	534	367	0:	354	533	0:	475	390	0:	565	0:	553	79	0:	309	580	10	0:
MILL CREEK	1	93	483	0	9:	292	284	0:	207	352	0:	230	319	0:	310	0:	311	53	0:	162	396	6	0:
MONTICELLO	1	213	307	0	6:	310	218	0:	269	245	0:	305	209	0:	340	0:	333	26	0:	252	259	4	0:
NORTH SPRINGS	1	217	1,091	0	12:	710	614	0:	373	903	0:	562	724	0:	705	0:	726	128	0:	328	959	17	0:
OAKWOOD	1	156	587	0	25:	454	338	0:	298	468	0:	428	335	0:	484	0:	485	57	0:	240	532	5	0:
OLYMPIA	1	289	138	4	10:	367	72	0:	331	93	0:	350	79	0:	358	3:	353	21	0:	313	108	11	0:
PENNINGTON	1	56	652	1	16:	363	374	0:	217	503	0:	292	439	0:	376	0:	399	63	0:	191	518	9	0:
PINE LAKES	1	305	321	0	5:	430	199	0:	339	268	0:	384	227	0:	438	0:	425	44	0:	283	317	15	0:
PINEWOOD	1	95	302	0	6:	216	184	0:	152	240	0:	198	189	0:	232	0:	228	36	0:	108	282	4	0:
PONTIAC	1	150	773	0	9:	413	25	0:	274	643	0:	395	504	0:	484	0:	485	87	0:	236	668	9	0:
RIDGEWOOD	1	414	31	0	6:	413	25	0:	398	24	0:	399	21	0:	402	0:	400	6	0:	380	37	2	0:
RIVERSIDE	1	178	936	0	27:	646	570	0:	376	839	0:	574	608	0:	736	0:	699	103	0:	314	862	20	0:
ST ANDREWS	1	121	502	0	14:	351	288	0:	235	392	0:	335	290	0:	383	0:	394	33	0:	232	394	6	0:
SATCHELFORD	1	50	410	7	12:	264	239	0:	182	316	0:	251	241	0:	291	0:	290	24	0:	88	362	8	0:
SPRING VALLEY	1	418	1,506	5	20:	1,145	814	0:	745	1,182	0:	983	928	0:	1,151	0:	1,157	145	0:	653	1,266	19	0:
SPRINGVILLE	1	47	858	4	22:	376	542	0:	235	665	0:	326	575	1:	435	1:	451	65	0:	230	668	14	0:
WALDEN	1	366	409	0	15:	542	247	0:	417	342	0:	510	245	0:	564	0:	549	48	0:	392	374	8	0:
WHITEMELL	1	387	669	0	16:	701	377	0:	496	508	0:	619	431	0:	701	0:	605	66	0:	446	616	11	0:
WILDEWOOD	1	91	895	2	5:	512	487	0:	266	711	0:	406	557	0:	508	0:	493	66	0:	210	763	15	0:
WOODFIELD	1	241	731	3	19:	514	488	0:	348	619	0:	446	524	0:	526	0:	508	97	0:	315	632	20	0:
WOODLANDS	1	79	459	0	11:	317	237	0:	183	367	0:	269	282	0:	334	0:	331	45	0:	176	404	5	0:
BARRIER FREE	1	0	0	0	0:	0	0	0:	0	0	0:	0	0	0:	0	0:	0	0	0:	0	0	0	0:
ABSENTEE	1	248	864	0	33:	682	504	0:	506	630	0:	617	544	0:	949	0:	936	121	0:	396	756	20	0:
CURBSIDE	1	0	0	0	0:	0	0	0:	0	0	0:	0	0	0:	0	0:	0	0	0:	0	0	0	0:
CHALLENGE BALLO	1	11	8	0	0:	14	5	0:	14	5	0:	13	5	0:	16	0:	15	1	0:	13	6	0	0:
COUNTY TOTALS	1	22,216	41,847	151	1,178:	42,194	23,042	8:	31,301	32,552	3:	38,193	25,325	2:	43,695	26:	43,026	4,289	0:	27,427	36,345	880	21

HARBISON	728	521	01	562	0	01	410	712	25	1	171	699	126	01
HOPKINS	692	69	01	636	0	01	608	140	14	0	71	139	33	01
HORRELL HILL	549	356	01	277	0	01	242	651	22	0	121	655	69	01
HUNTING CREEK	96	72	01	48	0	01	29	136	3	0	21	135	10	01
KEELS	401	244	01	461	0	01	345	444	14	0	161	437	53	01
KEENAN	441	134	01	341	0	01	282	347	17	0	41	252	34	01
KILLIAN	282	107	01	225	0	01	155	229	3	0	81	224	13	01
KINGSHOOD	519	307	01	400	0	01	302	535	13	0	101	534	49	01
LINCOLNSHIRE	676	45	01	669	0	01	647	81	8	0	41	65	10	01
LYKESLAND	777	550	01	514	0	01	255	1,033	60	0	161	1,019	142	01
MEADOWLAKE	808	54	01	769	0	01	741	112	5	0	101	90	24	01
MIDWAY	538	310	01	380	0	01	259	583	16	0	101	555	63	01
MILL CREEK	342	203	01	174	0	01	98	452	13	0	71	438	36	01
MONTICELLO	319	177	01	268	0	01	208	297	7	0	51	288	15	01
NORTH SPRINGS	706	529	01	475	0	01	283	954	24	0	121	919	120	01
OAKWOOD	512	238	01	327	0	01	197	544	23	0	71	522	66	01
OLYMPIA	353	68	01	319	0	01	289	126	5	0	91	124	101	01
PENNINGTON	412	301	01	247	0	01	107	588	23	0	11	575	59	01
PINE LAKES	422	178	01	348	0	01	284	315	13	0	21	310	45	01
PINEWOOD	250	140	01	152	0	01	102	285	7	0	21	279	29	01
PONTIAC	470	316	01	348	0	01	216	652	19	0	91	647	84	01
RIDGEWOOD	393	20	01	387	0	01	387	37	1	0	211	29	5	01
RIVERSIDE	641	442	01	335	0	01	234	897	37	0	141	869	105	01
ST ANDREWS	395	208	01	232	0	01	142	469	10	0	61	458	31	01
SATCHELFORD	241	169	01	146	0	01	91	366	18	0	21	347	52	01
SPRING VALLEY	1,145	678	01	765	0	01	489	1,338	32	0	221	1,297	131	11
SPRINGVILLE	438	440	11	258	0	01	124	724	29	0	151	743	67	01
MALDEN	540	192	01	434	0	01	380	368	8	0	31	371	43	01
WHITEHELL	675	333	01	505	0	01	407	626	17	0	61	613	68	01
WILDEWOOD	517	417	01	262	0	01	151	786	14	0	131	770	90	01
WOODFIELD	513	420	01	415	0	01	280	638	25	1	201	636	83	11
WOODLANDS	378	202	01	203	0	01	114	419	6	0	31	391	53	01
BARRIER FREE	0	0	01	0	0	01	0	0	0	0	01	0	0	01
ABSENTEE	802	357	01	462	0	01	317	785	49	0	101	843	193	01
CURBSIDE	0	0	01	0	0	01	0	0	0	0	01	0	0	01
CHALLENGE BALLO	15	2	01	13	0	01	9	9	0	0	11	8	1	01
COUNTY TOTALS	43,516	18,419	31	31,079	0	01	23,236	37,890	1,547	9	6511	36,767	4,720	181

278

RICHLAND COUNTY
VOTES CAST IN GENERAL ELECTION
HELD IN SOUTH CAROLINA NOVEMBER 06, 1990

PRECINCTS	HOUSE OF REPRESENTATIVES															SOLICITOR	PROBATE JUDGE	COUNTY AUDITOR				
	DIST NO 070	DIST NO 071			DIST NO 072	DIST NO 073	DIST NO 074	DIST NO 075	DIST NO 076	DIST NO 078	DIST NO 079	DIST NO 080			DIST NO 005	DIST NO 00	DIST NO 00					
	(D) JAMES	(D) STARR	(R) QUINN	(D) THORNTON	(R) CHOWEN	(D) JOHNSON	(D) HARRIS	(D) WOODS	(R) JAGGINS	(H) IRISTEIN	(R) BOURN	(R) COLMAN	(R) BOURN	(D) JAMES	(P) JAMES	(D) HARRIS	(R) COLLINS	(D) JOHNSON	(R) KATHRYN	(D) SUEWAIN	(R) HUNTER	(H) IRISTEIN
WARD 1	0	0	0	109	88	0	0	319	84	0	0	0	0	0	0	336	266	165	409	157	403	0
WARD 2	0	0	0	0	0	0	0	0	0	0	0	0	0	0	0	101	37	79	50	86	43	0
WARD 3	0	0	0	291	102	0	0	0	0	0	0	0	0	0	0	240	140	179	201	156	206	0
WARD 4	0	0	0	0	0	0	258	0	0	0	0	0	0	0	0	327	138	197	242	191	245	0
WARD 5	0	0	0	102	45	0	0	0	0	0	0	0	0	0	0	95	53	72	72	64	79	0
WARD 6	0	0	0	0	0	0	0	0	0	525	0	0	0	0	0	347	438	192	585	131	620	0
WARD 7	0	0	0	0	0	419	0	0	0	0	0	0	0	0	0	441	17	409	25	399	25	0
WARD 8	0	0	0	0	0	197	0	0	0	0	0	0	0	0	0	192	12	189	10	185	8	0
WARD 9	0	0	0	0	0	0	428	7	0	0	0	0	0	0	0	418	13	396	20	398	17	0
WARD 10	0	0	0	538	254	0	0	0	0	0	0	0	0	0	0	537	276	181	609	133	616	1
WARD 11	0	0	0	0	0	0	0	304	111	0	0	0	0	0	0	285	149	214	211	208	203	0
WARD 12	0	0	0	0	0	0	0	587	225	0	0	0	0	0	0	483	314	194	587	153	594	0
WARD 13	0	0	0	0	0	0	0	548	342	0	0	0	0	0	0	502	387	237	624	188	656	0
WARD 14	0	0	0	0	0	0	0	514	253	0	0	0	0	0	0	479	345	170	631	166	598	0
WARD 15	0	0	0	0	0	0	52	16	319	0	0	0	0	0	0	311	233	129	410	83	448	0
WARD 16	0	0	0	0	0	0	0	0	544	0	0	0	0	0	0	405	424	112	685	72	716	0
WARD 17	0	0	0	0	0	0	0	0	607	0	0	0	0	0	0	442	477	150	749	123	729	0
WARD 18	0	0	0	0	0	290	0	0	0	0	0	0	0	0	0	310	158	254	188	254	187	1
WARD 19	0	0	0	0	0	479	0	0	0	0	0	0	0	0	0	494	27	462	38	450	32	0
WARD 20	0	0	0	0	0	291	0	0	0	0	0	0	0	0	0	337	210	251	270	243	269	0
WARD 21	0	0	0	0	0	637	0	0	0	0	0	0	0	0	0	526	92	587	128	589	112	0
WARD 22	0	0	0	216	20	0	101	0	0	0	0	0	0	0	0	311	71	296	82	297	77	0
WARD 23	0	0	0	0	0	0	0	153	28	163	0	0	0	0	0	301	136	169	254	161	277	0
WARD 24	0	0	0	0	0	0	0	0	0	379	1	0	0	0	0	300	306	122	471	58	519	0
WARD 25	0	0	0	0	0	0	0	0	0	506	0	0	0	0	0	431	576	125	868	93	877	0
WARD 26	0	0	0	0	0	0	0	0	0	282	0	17	0	3	0	265	258	127	386	118	371	0
WARD 27	0	0	0	0	0	0	0	0	0	761	0	0	0	13	0	440	684	174	928	135	947	0
WARD 28	0	0	0	0	0	283	0	0	0	0	0	0	0	0	0	286	120	244	152	224	165	0
WARD 29	0	0	0	0	0	0	0	0	0	0	0	0	0	0	0	206	5	48	5	48	5	0
WARD 30	0	0	0	50	3	0	0	0	0	0	0	0	0	0	0	50	5	48	5	48	5	0
WARD 31	0	0	0	0	0	195	0	0	0	0	0	0	0	0	0	191	63	162	82	165	75	0
WARD 32	0	0	0	0	0	0	259	0	0	0	0	0	0	0	0	264	12	252	15	257	11	0
WARD 33	0	0	0	0	0	0	0	414	30	0	0	0	0	0	0	350	49	322	97	278	85	0
WARD 34	0	0	0	0	0	0	0	0	0	319	0	0	0	0	0	283	269	165	376	128	410	0
ARCADIA	0	0	0	0	0	0	0	0	0	0	0	0	0	0	0	544	693	238	944	180	1,002	0
ARDINCAPLE	0	0	0	222	9	0	0	0	0	0	670	0	0	0	0	219	12	200	26	187	29	0
BALLENTINE	0	172	962	0	0	0	0	0	0	0	0	0	0	0	0	554	640	230	830	225	755	0
BLUFF	0	0	0	0	0	0	0	0	0	0	0	0	0	0	0	759	59	739	68	730	59	0
BLYTHEHOOD	0	0	0	0	0	0	0	0	0	0	0	0	0	0	0	545	722	408	831	323	868	0
BRANDON	0	0	0	0	0	0	0	0	0	0	0	0	0	0	0	269	508	210	561	153	572	0
BRIARHOOD	0	0	0	0	0	0	0	0	0	0	0	552	0	0	0	364	429	210	563	187	580	0
COLLEGE PLACE	0	0	0	0	0	584	0	0	0	0	0	0	0	0	0	345	105	534	115	529	121	0
COOPER	0	0	0	0	0	0	0	0	0	0	733	0	0	0	0	457	599	248	804	149	873	0
DENNYSIDE	0	0	0	0	0	190	0	0	0	0	0	0	0	0	0	172	174	150	198	147	192	0
DENTSVILLE	0	0	0	0	0	0	0	0	0	0	0	0	0	0	0	668	168	607	259	615	249	0
EASTOVER	716	0	0	0	0	0	0	0	0	0	0	0	0	0	0	722	148	683	163	678	147	0
EDGEWOOD	0	0	0	0	0	72	331	0	0	0	0	0	0	0	0	467	117	429	133	428	127	0
ESTATES	0	0	0	0	0	0	0	0	0	0	0	0	456	0	0	253	358	155	432	150	432	0
FAIRLAHN	0	0	0	0	0	0	0	0	0	0	0	109	0	0	0	389	142	373	157	332	182	0
FAIRMOLD	0	0	0	0	0	513	0	0	0	0	0	0	0	0	0	490	16	467	27	458	28	0
E FOREST ACRES	0	0	0	0	0	0	0	0	0	0	735	0	0	0	0	423	498	197	724	123	761	0
N FOREST ACRES	0	0	0	0	0	0	0	0	0	0	0	0	0	0	0	379	444	212	605	156	630	0
S FOREST ACRES	0	0	0	0	0	0	0	0	0	0	0	0	0	0	0	381	493	141	730	99	753	0
NEW FRIARSGATE	0	193	904	0	0	0	0	0	0	0	0	0	0	0	0	409	700	165	857	233	832	0
OLD FRIARSGATE	0	128	479	0	0	0	0	0	0	0	0	0	0	0	0	281	324	160	435	175	419	0
GADSDEN	552	0	0	0	0	0	0	0	0	0	0	0	0	0	0	571	45	554	59	547	60	0
GARNERS	198	0	0	0	0	0	0	0	0	0	0	0	0	0	0	205	58	195	61	191	66	0
GREENVIEW	0	0	0	0	0	695	0	0	0	0	0	0	0	0	0	889	43	829	68	818	55	0
HAMPTON	0	0	0	0	0	0	0	385	346	0	0	0	0	0	0	356	378	164	536	173	508	0

HARBISON	0	349	828	0	0	0	0	0	0	0	0	0	0	0	0	618	566	367	794	433	711	0
HOPKINS	476	0	0	0	0	0	0	0	0	0	0	0	0	0	0	656	118	633	129	627	118	0
HORRELL HILL	0	0	0	0	0	0	0	0	0	0	0	0	0	0	481	395	382	565	327	587	304	605
HUNTING CREEK	71	0	0	0	0	0	0	0	0	0	0	0	0	0	0	52	113	38	130	32	133	0
KEELS	0	0	0	0	0	0	0	0	0	0	0	0	0	0	0	487	347	365	418	370	402	0
KEENAN	0	0	0	0	294	0	0	0	0	0	169	0	0	0	0	395	194	322	247	315	249	0
KILLIAN	0	0	0	0	0	0	0	0	0	0	196	0	0	0	0	235	163	189	193	188	196	0
KINGSWOOD	0	326	515	0	0	0	0	0	0	0	0	0	0	0	0	464	396	340	495	347	472	0
LINCOLNSHIRE	0	0	0	0	0	0	0	0	0	0	0	0	0	0	0	665	56	646	69	663	52	0
LYKESLAND	0	0	0	0	0	0	0	0	0	0	0	0	0	0	579	20	712	471	952	347	959	325
MEADONLAKE	0	0	0	0	0	0	0	0	0	0	0	0	0	0	0	853	41	778	74	779	62	0
MIDWAY	0	0	0	0	0	0	0	0	0	0	519	0	0	0	0	457	433	314	542	285	561	0
HILL CREEK	0	0	0	0	0	0	0	0	0	0	0	0	0	0	255	2	269	211	367	159	391	165
MONTICELLO	0	0	0	0	0	0	0	0	0	0	0	0	0	0	0	278	229	237	263	213	275	0
NORTH SPRINGS	0	0	0	0	0	0	0	0	0	0	0	0	0	0	0	567	730	311	939	306	929	0
OAKWOOD	0	0	0	0	0	0	0	0	0	0	938	0	0	0	0	382	400	237	527	216	566	0
OLYMPIA	337	0	0	0	0	0	0	0	0	0	511	0	0	0	0	346	78	300	121	310	103	0
PENNINGTON	0	0	0	0	0	0	0	0	0	470	0	0	0	0	0	260	456	142	567	111	568	0
PINE LAKES	0	0	0	0	0	0	0	0	0	0	0	0	0	0	201	4	281	361	259	304	291	279
PINEWOOD	0	0	0	0	0	0	0	0	0	0	0	0	0	0	198	4	147	154	244	126	263	111
PONTIAC	0	0	0	0	0	0	0	0	0	0	0	657	0	0	0	364	553	256	625	223	600	0
RIDGEWOOD	0	0	0	402	16	0	0	0	0	0	0	0	0	0	0	393	19	386	24	391	17	0
RIVERSIDE	0	0	0	621	544	0	0	0	0	0	0	0	0	0	0	558	628	314	847	299	845	0
ST ANDREWS	0	0	0	320	286	0	0	0	0	0	0	0	0	0	0	290	323	196	408	158	431	0
SATCHELFORD	0	0	0	0	0	0	0	0	0	0	348	0	0	0	0	202	289	100	382	57	426	0
SPRING VALLEY	0	0	0	0	0	0	0	0	0	0	0	1,304	0	0	0	904	1,026	580	1,298	499	1,343	0
SPRINGVILLE	0	149	724	0	0	0	0	0	0	0	0	0	0	0	0	352	550	178	689	139	733	0
HALDEN	0	397	356	0	0	0	0	0	0	0	0	0	0	0	0	491	269	388	351	406	324	0
WHITEWELL	0	437	571	0	0	0	0	0	0	0	0	0	0	0	0	521	444	428	596	450	479	0
WILDEWOOD	0	0	0	0	0	0	0	0	0	0	0	784	0	0	0	423	561	155	794	136	801	0
WOODFIELD	0	0	0	0	0	0	0	0	0	0	512	0	0	0	0	435	541	311	634	312	614	0
WOODLANDS	0	0	0	0	0	0	0	0	0	365	0	0	0	0	0	265	285	126	413	113	417	0
BARRIER FREE	0	0	0	0	0	0	0	0	0	0	0	0	0	0	0	0	0	0	0	0	0	0
ABSENTEE	27	29	83	49	27	27	64	88	42	188	0	151	139	39	0	52	563	613	390	762	310	835
CURBSIDE	0	0	0	0	0	0	0	0	0	0	0	0	0	0	0	0	0	0	0	0	0	0
CHALLENGE BALLO	3	1	4	3	0	0	2	1	0	0	1	1	0	0	0	17	3	12	8	13	7	0
COUNTY TOTALS	2,386	2,181	5,366	2,923	1,396	3,690	2,691	3,793	1,484	5,482	1	5,144	5,990	2,374	44	2,775	36,469	27,423	25,862	36,441	24,262	36,624

187

RICHLAND COUNTY
VOTES CAST IN GENERAL ELECTION
HELD IN SOUTH CAROLINA NOVEMBER 06, 1990

PRECINCTS	COUNTY TREASURER		COUNTY COUNCIL										COUNTY BOARD OF EDUCATION				
	DIST NO 00		DIST NO 001		DIST NO 002		DIST NO 004		DIST NO 005		DIST NO 011		DIST NO 099				
	(D)	(R)	(R)	(D)	(R)	(W)	(N)	(D)	(R)	(D)	(R)	(W)	(N)	(N)	(N)	(N)	
	KT	NP	RE	MS	MS	MW	ML	NS	JC	JB	W	MW	BS	HB	VI	WB	
	AH	NA	DL	KM	IC	IR	PL	NA	OA	IA	EE	IR	IT	ER	AN	WO	
	TO	ES	AA	IT	KA	ST	AV	AN	HM	ML	DA	SL	LV	NA	LG	WH	
	HM	NK	VM	TH	ER	CT	UI	ND	NP	ME	DV	CT	LE	RC	ER	MM	
	EA	IY	I		LB	E	LN	CE		YS	IE	E	VE	VE	RA	MA	
	RS	E	D		L	-	G	YL			ER	N	S	Y	1	N	
	I				R	I	S								E		
	NE				O	N	T										
	D				U	O	O										
					H												
WARD 1	206	567	0	99	91	0	0	211	177	0	0	0	70	22	150	97	
WARD 2	82	48	0	0	0	0	93	0	0	0	0	0	12	4	14	44	
WARD 3	185	149	0	227	132	0	0	0	0	0	0	0	35	14	100	81	
WARD 4	248	181	0	0	0	55	276	0	0	0	0	0	54	28	91	111	
WARD 5	77	67	0	93	47	0	0	0	0	0	0	0	26	12	41	18	
WARD 6	214	550	0	0	0	0	0	0	0	0	0	0	205	37	156	119	
WARD 7	406	14	0	0	0	0	437	0	0	0	0	0	7	21	12	262	
WARD 8	190	3	0	0	0	0	201	0	0	0	0	0	5	8	11	101	
WARD 9	404	11	0	0	0	0	0	406	11	0	0	0	12	30	15	168	
WARD 10	292	492	0	495	312	0	0	0	0	0	0	1	146	32	156	157	
WARD 11	240	162	0	0	0	0	0	311	100	0	0	0	46	18	98	82	
WARD 12	297	477	0	0	0	0	0	528	277	0	0	0	135	30	184	111	
WARD 13	346	517	0	0	0	0	0	589	318	0	0	0	185	24	206	106	
WARD 14	261	515	0	0	0	0	0	573	258	0	0	0	157	32	158	94	
WARD 15	124	400	0	0	0	0	0	43	22	0	0	0	123	36	77	99	
WARD 16	150	653	0	0	0	0	0	0	0	0	0	0	219	33	133	113	
WARD 17	205	697	0	0	0	0	0	0	0	0	0	0	233	35	152	114	
WARD 18	199	169	0	0	0	13	307	0	0	0	0	0	52	15	54	136	
WARD 19	462	25	0	0	0	20	485	0	0	0	0	0	12	42	28	400	
WARD 20	288	223	0	0	0	2	345	0	0	0	0	0	47	26	165	144	
WARD 21	619	91	0	0	0	0	0	0	0	0	0	0	35	58	28	263	
WARD 22	222	72	0	208	15	1	100	0	0	0	0	0	16	14	28	114	
WARD 23	208	240	0	0	0	0	0	136	38	0	0	0	77	17	93	95	
WARD 24	113	490	0	0	0	0	0	0	0	0	0	0	164	20	95	97	
WARD 25	139	863	0	0	0	0	0	0	0	69	210	0	297	30	158	142	
WARD 26	166	344	0	0	0	0	0	0	0	4	3	0	124	20	108	81	
WARD 27	211	873	0	0	0	0	0	0	0	30	13	0	436	28	170	116	
WARD 29	258	135	0	0	0	0	0	0	0	0	0	0	38	33	50	156	
WARD 30	49	4	0	49	4	0	0	0	0	0	0	0	2	2	2	31	
WARD 31	175	65	0	0	0	0	0	0	0	0	0	0	20	23	34	107	
WARD 32	254	10	0	0	0	9	267	0	0	0	0	0	2	12	4	148	
WARD 33	349	65	0	0	0	0	0	376	48	0	0	0	30	33	40	216	
WARD 34	168	364	0	0	0	0	0	0	0	0	0	0	129	21	93	101	
ARCADIA	298	880	0	0	0	0	0	0	0	0	0	0	0	0	0	0	
ARDINCAPLE	203	20	0	204	13	0	0	0	0	0	0	0	9	17	27	141	
BALLENTINE	176	749	816	0	0	0	0	0	0	0	0	0	0	0	0	0	
BLUFF	753	40	0	0	0	0	0	0	0	764	40	0	25	82	34	355	
BLYTHEWOOD	443	791	0	0	0	0	0	0	0	0	0	0	0	0	0	0	
BRANDON	190	537	0	0	0	0	0	0	0	259	517	0	180	32	141	91	
BRIARHOOD	252	508	0	0	0	0	0	0	0	0	0	0	0	0	0	0	
COLLEGE PLACE	545	98	0	0	0	0	0	0	0	0	0	0	53	56	63	301	
COOPER	247	791	0	0	0	0	0	0	0	0	0	0	0	0	0	0	
DENNYSDALE	164	176	0	0	0	0	0	0	0	0	0	0	45	19	59	108	
DENTSVILLE	641	163	0	0	0	0	0	0	0	0	0	0	0	0	0	0	
EASTOVER	682	159	0	0	0	0	0	0	0	0	0	0	95	39	69	381	
EDGEWOOD	441	109	0	0	0	349	0	0	0	0	0	0	32	44	44	244	
ESTATES	190	390	0	0	0	0	0	0	0	0	0	0	0	0	0	0	
FAIRLAWN	364	147	0	0	0	0	0	0	0	0	0	0	75	51	54	228	
FAIRMOLD	460	26	0	0	0	0	0	0	0	0	0	0	9	42	20	293	
E FOREST ACRES	184	711	0	0	0	0	0	0	0	0	0	0	240	54	141	110	
N FOREST ACRES	208	538	0	0	0	0	0	0	0	0	0	0	189	37	141	122	
S FOREST ACRES	165	707	0	0	0	0	0	0	0	0	0	0	231	28	126	108	
NEW FRIARSGATE	296	756	804	0	0	0	0	0	0	0	0	0	0	0	0	0	
OLD FRIARSGATE	190	388	442	0	0	0	0	0	0	0	0	0	0	0	0	0	
GADSDEN	557	48	0	0	0	0	0	0	0	0	0	0	28	29	15	380	
GARNERS	195	60	0	0	0	0	0	0	0	0	0	0	26	13	16	122	
GREENVIEW	853	31	0	0	0	0	0	0	0	0	0	0	15	53	25	520	
HAMPTON	258	441	0	0	0	0	0	403	313	0	0	0	174	40	165	108	

289

HARBISON	512	619	691	0	0	0	0	0	0	0	0	0	0	0	0	0
HOPKINS	641	108	0	0	0	0	0	0	0	0	0	65	99	47	377	
HORRELL HILL	303	594	0	0	0	0	0	0	405	552	0	352	38	140	167	
HUNTING CREEK	37	127	0	0	0	0	0	0	0	0	0	62	6	31	14	
KEELS	408	354	0	0	0	0	0	0	0	0	0	0	0	0	0	
KEENAN	347	211	0	0	0	0	0	0	0	0	0	67	31	75	172	
KILLIAN	197	186	0	0	0	0	0	0	0	0	0	0	0	0	0	
KINGSWOOD	413	400	467	0	0	0	0	0	0	0	0	129	63	178	227	
LINCOLNSHIRE	662	43	0	0	0	0	0	0	0	0	0	25	34	36	310	
LYKESLAND	384	923	0	0	0	0	0	0	460	908	0	575	47	189	170	
MEADOWLAKE	786	37	0	0	0	0	0	0	0	0	0	21	82	43	544	
MIDWAY	352	487	0	0	0	0	0	0	0	0	0	0	0	0	0	
MILL CREEK	175	353	0	0	0	0	0	0	205	355	0	256	27	80	66	
MONTECELLO	228	271	0	0	0	0	0	0	0	0	0	67	19	49	127	
NORTH SPRINGS	411	814	0	0	0	0	0	0	0	0	0	0	0	0	0	
OAKWOOD	171	489	0	0	0	0	0	0	0	0	0	117	24	92	99	
OLYMPIA	334	84	0	0	0	0	0	0	0	0	0	41	12	44	208	
PENNINGTON	146	535	0	0	0	0	0	0	0	0	0	260	27	143	84	
PINE LAKES	351	235	0	0	0	0	0	0	390	214	0	117	40	99	196	
PINEWOOD	123	260	0	0	0	0	0	0	162	235	0	185	15	47	46	
PONTIAC	273	591	0	0	0	0	0	0	0	0	0	0	0	0	0	
RIDGEWOOD	385	17	0	376	16	0	0	0	0	0	0	16	60	17	233	
RIVERSIDE	397	724	0	496	616	0	0	0	0	0	0	200	56	242	221	
ST ANDREWS	204	383	0	252	338	0	0	0	0	0	0	121	24	120	145	
SATCHELFORD	111	368	0	0	0	0	0	0	0	0	0	91	15	69	61	
SPRING VALLEY	663	1,168	0	0	0	0	0	0	0	0	0	0	0	0	0	
SPRINGVILLE	202	644	648	0	0	0	0	0	0	0	0	0	0	0	0	
WALDEN	436	283	315	0	0	0	0	0	0	0	0	66	59	146	249	
WHITEHELL	510	481	471	0	0	0	0	0	0	0	0	128	56	225	233	
WILDEWOOD	211	709	0	0	0	0	0	0	0	0	0	0	0	0	0	
WOODFIELD	356	550	0	0	0	0	0	0	0	0	0	0	0	0	0	
WOODLANDS	152	384	0	0	0	0	0	0	0	0	0	164	21	102	59	
BARRIER FREE	0	0	0	0	0	0	0	0	0	0	0	0	0	0	0	
ABSENTEE	447	688	92	30	40	0	61	78	48	56	57	198	30	142	195	
CURBSIDE	0	0	0	0	0	0	0	0	0	0	0	0	0	0	0	
CHALLENGE BALLO	12	81	4	3	0	0	2	1	0	0	0	3	3	0	6	
COUNTY TOTALS	28,122	32,748	4,750	2,532	1,624	100	2,923	3,655	1,610	2,784	3,104	1	7,903	2,334	6,380	12,045

1289

HARBISON	0	0	0	0	0	0	0	0	0	0	0	0	0	0	0	0	0	0	0	0	0	0	0	0
HOPKINS	0	0	0	0	0	0	0	0	0	0	0	0	0	0	0	0	0	0	0	0	0	0	0	0
MORRELL HILL	0	0	0	0	0	0	0	0	0	0	0	0	0	0	0	0	0	0	0	0	0	0	0	0
HUNTING CREEK	0	0	0	0	0	0	0	0	0	0	0	0	0	0	0	0	0	0	0	0	0	0	0	0
KEELS	143	95	65	27	92	75	131	73	304	36	125	106	55	42	77	278	30	49	63	72	52	295	85	301
KEENAN	0	0	0	0	0	0	0	0	0	0	0	0	0	0	0	0	0	0	0	0	0	0	0	0
KILLIAN	83	45	32	14	25	89	11	35	166	34	59	39	26	35	110	97	46	21	32	31	29	102	63	371
KINGSWOOD	0	0	0	0	0	0	0	0	0	0	0	0	0	0	0	0	0	0	0	0	0	0	0	0
LINCOLNSHIRE	0	0	0	0	0	0	0	0	0	0	0	0	0	0	0	0	0	0	0	0	0	0	0	0
LYKESLAND	0	0	0	0	0	0	0	0	0	0	0	0	0	0	0	0	0	0	0	0	0	0	0	0
MEADOWLAKE	0	0	0	0	0	0	0	0	0	0	0	0	0	0	0	0	0	0	0	0	0	0	0	0
MIDWAY	192	118	60	18	85	91	96	104	352	41	139	198	43	172	54	260	25	66	87	118	114	258	125	341
HILL CREEK	0	0	0	0	0	0	0	0	0	0	0	0	0	0	0	0	0	0	0	0	0	0	0	0
MONTICELLO	0	0	0	0	0	0	0	0	0	0	0	0	0	0	0	0	0	0	0	0	0	0	0	0
NORTH SPRINGS	595	334	74	120	74	182	121	62	357	135	169	115	65	249	179	229	60	72	244	129	177	294	234	831
OAKWOOD	0	0	0	0	0	0	0	0	0	0	0	0	0	0	0	0	0	0	0	0	0	0	0	0
OLYMPIA	0	0	0	0	0	0	0	0	0	0	0	0	0	0	0	0	0	0	0	0	0	0	0	0
PENNINGTON	0	0	0	0	0	0	0	0	0	0	0	0	0	0	0	0	0	0	0	0	0	0	0	0
PINE LAKES	0	0	0	0	0	0	0	0	0	0	0	0	0	0	0	0	0	0	0	0	0	0	0	0
PINEWOOD	0	0	0	0	0	0	0	0	0	0	0	0	0	0	0	0	0	0	0	0	0	0	0	0
PONTIAC	347	139	72	80	88	291	82	49	266	82	102	89	35	91	113	166	33	54	141	98	112	182	132	661
RIDGEWOOD	0	0	0	0	0	0	0	0	0	0	0	0	0	0	0	0	0	0	0	0	0	0	0	0
RIVERSIDE	0	0	0	0	0	0	0	0	0	0	0	0	0	0	0	0	0	0	0	0	0	0	0	0
ST ANDREWS	0	0	0	0	0	0	0	0	0	0	0	0	0	0	0	0	0	0	0	0	0	0	0	0
SATCHELFORD	0	0	0	0	0	0	0	0	0	0	0	0	0	0	0	0	0	0	0	0	0	0	0	0
SPRING VALLEY	763	243	128	208	159	394	191	105	551	156	284	213	82	186	197	342	85	116	320	163	304	425	298	1941
SPRINGVILLE	0	0	0	0	0	0	0	0	0	0	0	0	0	0	0	0	0	0	0	0	0	0	0	0
WALDEN	0	0	0	0	0	0	0	0	0	0	0	0	0	0	0	0	0	0	0	0	0	0	0	0
WHITEWELL	0	0	0	0	0	0	0	0	0	0	0	0	0	0	0	0	0	0	0	0	0	0	0	0
WILDEWOOD	499	273	55	108	67	119	44	37	193	63	109	99	33	229	113	88	33	37	486	74	140	148	152	551
WOODFIELD	185	89	134	33	118	147	77	89	378	82	199	174	72	63	67	265	39	153	103	91	54	291	135	761
WOODLANDS	0	0	0	0	0	0	0	0	0	0	0	0	0	0	0	0	0	0	0	0	0	0	0	0
BARRIER FREE	0	0	0	0	0	0	0	0	0	0	0	0	0	0	0	0	0	0	0	0	0	0	0	0
ABSENTEE	71	24	4	12	37	28	17	29	83	25	41	47	10	33	21	36	11	8	35	43	53	37	45	201
CURBSIDE	0	0	0	0	0	0	0	0	0	0	0	0	0	0	0	0	0	0	0	0	0	0	0	0
CHALLENGE BALLO	1	0	0	0	0	1	0	0	0	0	0	0	0	0	0	0	0	1	0	1	0	0	0	0
COUNTY TOTALS	4,230	1,962	1,022	835	1,368	2,238	1,269	1,141	4,598	1,105	2,084	2,118	759	1,570	1,872	3,042	759	872	1,990	1,622	2,246	3,505	2,389	9701

987

RICHLAND COUNTY
VOTES CAST IN GENERAL ELECTION
HELD IN SOUTH CAROLINA NOVEMBER 06, 1990

PRECINCTS	COUNTY SCHOOL DISTRICT															
	REFERENDUM		COUNTY SCHOOL DISTRICT										CO SOIL WATER COMM			
	DIST NO 040	DIST NO 001	DIST NO 003	DIST NO 004	DIST NO 005	DIST NO 006	DIST NO 007	DIST NO 008	DIST NO 009	DIST NO 010	DIST NO 011	DIST NO 012	DIST NO 013	DIST NO 014	DIST NO 015	DIST NO 016
(F) N O I A V O R	(O) N O P I S E R D	(N) S J A L S M P E N D	(N) H A I L E	(N) F U E R S T O E M S	(N) H W A L L I O A M N	(N) J A C K S O L L	(N) E T D A W Y A L R O D R	(N) H O A N T O E R O H E R Y	(N) C H B I N S O N	(N) D S A K U R S K I	(N) D R A A V T C H F O R D	(N) E R D I I H A R D S O N	(N) H W I R I S T E - I M	(P) B A O I B L E Y	(P) H J A O R P H E R R O I Y I	(P) H Y C A L N E C E D Y J A R
WARD 1	156	290	0	0	0	187	99	64	45	0	0	0	0	28	24	261
WARD 2	4	36	0	0	0	23	16	30	17	0	0	0	0	22	17	171
WARD 3	22	173	0	0	0	76	72	94	53	0	0	0	4	99	72	791
WARD 4	57	210	0	0	0	10	89	64	112	0	0	0	0	122	108	991
WARD 5	10	102	0	0	0	10	21	37	41	0	0	0	2	46	34	371
WARD 6	104	506	0	0	0	0	98	139	266	0	0	0	0	245	168	1891
WARD 7	32	48	0	0	0	0	194	89	11	0	0	0	0	24	95	181
WARD 8	5	50	0	0	0	0	68	41	9	0	0	0	0	11	22	81
WARD 9	10	120	0	0	0	43	119	86	12	0	0	0	0	5	17	61
WARD 10	152	581	0	0	0	520	144	115	239	0	0	0	1	228	182	2611
WARD 11	12	211	0	0	0	99	81	66	80	0	0	0	0	25	23	241
WARD 12	115	496	0	0	0	279	124	90	224	0	0	0	0	242	186	2331
WARD 13	120	637	0	0	0	289	107	142	240	0	0	0	0	259	189	2091
WARD 14	129	516	0	0	0	255	102	108	240	0	0	0	0	215	164	2051
WARD 15	131	303	0	0	0	208	39	69	240	0	0	0	0	160	110	1651
WARD 16	78	423	0	0	0	325	84	109	363	0	0	0	0	276	134	3111
WARD 17	150	606	0	0	0	375	101	123	344	0	0	0	0	305	204	2881
WARD 18	36	222	0	0	0	0	98	94	57	0	0	0	0	76	71	581
WARD 19	28	266	0	0	0	0	262	85	23	0	0	0	0	39	42	231
WARD 20	48	302	0	0	0	0	123	149	89	0	0	0	0	153	116	791
WARD 21	20	256	0	0	0	0	238	170	29	0	0	0	0	42	125	401
WARD 22	12	129	0	0	0	0	105	82	26	0	0	0	0	45	64	321
WARD 23	71	280	0	0	0	151	71	85	95	0	0	0	0	131	118	1271
WARD 24	84	409	0	0	0	244	52	76	257	0	0	0	0	193	130	2161
WARD 25	187	569	0	0	0	418	112	154	383	0	0	0	0	323	225	3721
WARD 26	111	289	0	0	0	178	75	92	130	0	0	0	0	188	143	1691
WARD 27	150	693	0	0	0	0	152	186	359	0	0	0	0	301	230	3101
WARD 29	27	224	0	0	0	0	126	90	48	0	0	0	0	80	100	571
WARD 30	7	181	0	0	0	0	25	0	2	0	0	0	0	3	4	11
WARD 31	16	126	0	0	0	0	76	54	31	0	0	0	0	42	62	341
WARD 32	14	52	0	0	0	0	89	51	7	0	0	0	0	8	24	71
WARD 33	69	199	0	0	0	89	180	83	44	0	0	0	0	57	109	491
WARD 34	53	375	0	0	0	0	66	116	163	0	0	0	0	151	125	1441
ARCADIA	275	833	0	0	0	0	0	0	0	0	0	0	0	515	392	4581
ARDINCAPLE	37	123	163	3	26	0	56	161	6	0	0	0	0	21	74	121
BALLENTINE	210	694	0	0	0	0	0	0	0	286	39	250	2421	485	361	3391
BLUFF	70	263	0	0	0	0	679	48	18	0	0	0	0	64	149	441
BLYTHEWOOD	222	677	0	0	0	0	0	0	0	0	0	0	0	429	349	3401
BRANDON	143	446	0	0	0	0	114	160	215	0	0	0	0	290	201	2331
BRIARWOOD	126	467	0	0	0	0	0	0	0	0	0	0	0	310	281	2641
COLLEGE PLACE	99	314	224	70	151	0	354	107	50	0	0	0	0	152	181	1491
COOPER	226	621	0	0	0	0	0	0	0	0	0	0	0	385	312	3701
DENNYSIDE	50	238	89	99	48	0	93	85	47	0	0	0	0	102	103	731
DENTSVILLE	81	419	0	0	0	0	0	0	0	0	0	0	0	142	215	1071
EASTOVER	140	266	0	0	0	0	354	107	50	0	0	0	0	117	181	801
EDGEWOOD	36	267	0	0	0	0	186	128	29	0	0	0	0	56	99	371
ESTATES	45	342	0	0	0	0	0	0	0	0	0	0	0	193	157	1621
FAIRLAWN	36	334	172	129	103	0	250	121	57	0	0	0	0	65	90	401
FAIRHOLD	44	164	0	0	0	0	212	113	10	0	0	0	0	32	90	241
E FOREST ACRES	151	641	0	0	0	0	72	163	281	0	0	0	0	277	202	2481
N FOREST ACRES	91	560	0	0	0	0	94	138	250	0	0	0	0	244	193	2221
S FOREST ACRES	109	597	0	0	0	314	79	123	282	0	0	0	0	250	178	2581
NEW FRIARSGATE	95	721	0	0	0	0	0	0	0	235	64	367	1631	385	308	3051
OLD FRIARSGATE	52	380	0	0	0	0	0	0	0	191	30	182	701	224	187	1831
GADSDEN	130	222	0	0	0	0	443	29	27	0	0	0	0	48	193	271
GARNERS	99	85	0	0	0	0	134	27	15	0	0	0	0	37	61	451
GREENVIEW	40	260	350	24	188	0	404	200	18	0	0	0	0	34	140	301
HAMPTON	103	517	0	0	0	231	99	130	219	0	0	0	0	209	170	1701

288

HARRISON	1	115	791	0	0	0	0	0	0	494	36	205	97	0	351	336	298	
HOPKINS	1	170	345	0	0	0	0	487	82	47	0	0	0	0	96	198	68	
HORRELL HILL	1	152	575	0	0	0	0	225	177	239	0	0	0	0	346	267	141	
HUNTING CREEK	1	16	110	0	0	0	0	12	41	43	0	0	0	0	70	58	64	
KEELS	1	83	509	0	0	0	0	0	0	0	0	0	0	0	169	175	147	
KEENAN	1	56	262	0	0	0	0	126	145	82	0	0	0	0	101	112	81	
KILLIAN	1	50	218	0	0	0	0	0	0	0	0	0	0	0	130	100	89	
KINGSHOOD	1	82	534	194	347	71	0	214	204	148	0	0	0	0	230	202	179	
LYNDOLMESHIRE	1	22	195	263	33	107	0	249	140	32	0	0	0	0	29	71	22	
LYKESLAND	1	244	823	0	0	0	0	245	302	330	0	0	0	0	537	398	410	
MEADOWLAKE	1	57	373	262	33	401	0	484	195	30	0	0	0	0	59	164	47	
MIDWAY	1	141	529	0	0	0	0	0	0	0	0	0	0	0	309	284	257	
MILL CREEK	1	62	365	0	0	0	0	80	127	145	0	0	0	0	218	168	149	
MONTICELLO	1	25	281	80	126	50	0	84	98	76	0	0	0	0	116	73	69	
NORTH SPRINGS	1	259	789	0	0	0	0	0	0	0	0	0	0	0	464	431	406	
OAKWOOD	1	154	501	0	0	0	0	121	134	240	0	0	0	0	302	243	235	
OLYMPIA	1	81	151	0	0	0	0	216	53	45	0	0	0	2	81	139	68	
PENNINGTON	1	71	420	0	0	0	124	80	149	216	0	0	0	0	225	156	189	
PINE LAKES	1	93	312	0	0	0	0	257	94	104	0	0	0	0	159	156	122	
PINEWOOD	1	52	226	0	0	0	0	78	79	94	0	0	0	0	145	118	114	
PONTIAC	1	84	524	0	0	0	0	0	0	0	0	0	0	0	224	191	194	
RIDGENOOD	1	18	166	201	31	60	0	215	86	27	0	0	0	0	56	111	50	
RIVERSIDE	1	149	880	112	519	110	0	205	254	237	0	0	0	0	280	280	285	
ST ANDREWS	1	86	890	90	296	32	0	94	146	144	0	0	0	0	175	124	155	
SATCHELFORD	1	78	360	0	0	0	0	56	82	155	0	0	0	0	147	93	123	
SPRING VALLEY	1	399	1,022	0	0	0	0	0	0	0	0	0	0	0	464	624	617	
SPRINGVILLE	1	89	561	0	0	0	0	0	0	0	195	23	243	146	520	198	231	
WALDEN	1	62	399	230	245	77	0	204	172	134	0	0	0	0	146	183	133	
WHITENELL	1	94	422	215	338	104	0	258	182	168	0	0	0	0	236	229	185	
WILDEWOOD	1	242	431	0	0	0	0	0	0	0	0	0	0	0	266	235	278	
WOODFIELD	1	110	600	0	0	0	0	0	0	0	0	0	0	0	175	160	154	
WOODLANDS	1	65	342	0	0	0	213	79	83	155	0	0	0	0	152	115	139	
BARRIER FREE	1	0	0	0	0	0	0	0	0	0	0	0	0	0	0	0	0	
ABSENTEE	1	869	760	21	30	10	184	220	157	192	19	3	22	20	654	486	542	
CURBSIDE	1	0	0	0	0	0	0	0	0	0	0	0	0	0	0	0	0	
CHALLENGE BALLO	1	6	10	2	1	0	2	8	3	2	0	0	1	0	5	6	5	
COUNTY TOTALS	1	8,766	35,166	2,668	2,324	1,538	4,637	11,308	8,038	8,938	1,420	195	1,270	738	10	16,867	15,170	14,321

287

SALUDA COUNTY
VOTES CAST IN GENERAL ELECTION
HELD IN SOUTH CAROLINA NOVEMBER 06, 1990

PRECINCTS	GOVERNOR			LIEUTENANT GOVERNOR			SECRETARY OF STATE			STATE TREASURER			ATTORNEY GENERAL		COMPTROLLER GENERAL			STATE SUPT OF EDUCATION				
	(D) T H E O C H E L L	(R) C A M P R B O E L L A J R	(W) H W I R S T E - I N	(A) J P O E H P L R E S J R	(D) N H I C O D K O R E A R E	(R) H E C N R A S T E R	(W) M W I R S T E - I N	(D) J C O A H H P B T E L L	(R) J I I L M E S	(W) H W I R S T E - I N	(D) P A R T A T D E R S O N	(R) B L I I L N D E R	(W) M W I R S T E - I N	(D) M T E D T L R O C A C K I S	(W) M W I R S T E - I N	(D) M H E O A R R I L I E S E J R	(L) D H A O V R I R D I S C	(W) M W I R S T E - I N	(D) C W H I A L R L I A E S O	(R) B N B I A E R L B S E A R N S	(L) J H O A R L N L E T E	(W) M W I R S T E - I N
CENTENNIAL	22	139	2	61	99	73	01	70	99	01	89	83	01	106	11	111	8	01	66	100	4	01
CLYDE	12	132	0	71	67	82	01	52	92	11	65	79	11	97	11	96	10	11	42	107	0	11
DELMAR	11	131	2	71	82	73	01	66	84	11	60	88	01	95	21	91	8	01	52	98	2	01
DENNY	20	92	0	61	69	47	01	56	59	01	73	43	01	100	01	96	7	01	44	68	3	01
FRUIT HILL	157	130	3	51	193	90	01	190	88	01	200	77	01	219	11	216	9	01	178	101	0	01
HIGGINS	11	80	0	21	46	43	01	41	49	01	55	34	01	67	01	66	3	01	34	57	0	01
HOLLY	8	190	0	81	85	125	01	61	149	01	93	115	01	118	01	120	19	01	54	156	2	01
HOLLYHOOD	24	265	1	141	162	134	01	122	172	11	168	122	01	199	01	212	18	01	103	190	4	01
HOLSTONS	49	194	0	51	120	123	11	98	142	01	126	112	01	146	21	151	9	01	91	148	4	01
MAYSON	38	111	0	21	76	65	01	61	73	01	81	58	01	93	01	90	3	01	56	84	0	01
MONETTA	16	68	0	31	38	49	01	34	49	01	43	42	01	62	01	58	2	01	35	49	2	01
MT. WILLING	39	66	0	31	68	38	01	68	41	01	71	31	01	74	01	75	1	01	50	50	0	01
PLEASANT CROSS	39	78	4	31	66	57	11	60	63	01	61	60	01	80	01	84	8	01	64	58	3	01
PLEASANT GROVE	30	165	0	71	101	102	01	75	127	01	104	98	01	135	01	133	17	01	86	110	5	01
RICHLAND	20	121	4	01	70	79	01	59	79	01	74	72	01	96	01	94	6	01	53	86	0	01
RIDGE SPRING	189	176	0	111	267	92	01	247	98	01	274	70	01	193	01	296	11	01	225	121	5	01
SALUDA NO. 1	274	278	3	81	392	160	01	361	183	11	401	130	01	444	01	437	25	01	336	206	3	01
SALUDA NO. 2	98	492	7	211	332	274	01	270	330	01	355	237	01	423	01	425	24	01	249	337	11	01
SARDIS	24	188	0	31	116	115	01	91	139	01	120	108	01	152	01	151	13	01	89	137	1	01
WARD	60	101	0	41	96	57	01	90	62	01	91	60	01	105	01	103	5	01	75	75	1	01
ZOAR	19	57	0	41	49	24	01	34	39	01	48	22	01	56	01	52	4	01	40	38	0	01
BARRIER FREE	0	0	0	01	0	0	01	0	0	01	0	0	01	0	01	0	0	01	0	0	0	01
ABSENTEE	15	80	2	21	51	47	11	37	59	01	53	47	01	64	01	64	4	01	30	66	2	01
CURBSIDE	0	0	0	01	0	0	01	0	0	01	0	0	01	0	01	0	0	01	0	0	0	01
CHALLENGE BALLO	0	0	0	01	0	0	01	0	0	01	0	0	01	0	01	0	0	01	0	0	0	01
COUNTY TOTALS	1,175	3,334	28	1311	2,645	1,949	31	2,243	2,276	41	2,705	1,788	11	3,122	71	3,221	214	11	2,052	2,442	52	11

8874

SALUDA COUNTY
VOTES CAST IN GENERAL ELECTION
HELD IN SOUTH CAROLINA NOVEMBER 06, 1990

PRECINCTS	ADJUTANT GENERAL			COMM OF AGRICULTURE			U S SENATE					REPRESENTATIVE IN CONGRESS			HOUSE OF REPRESENTATIVES			COUNTY AUDITOR		COUNTY TREASURER	
	(D)	(R)	(W)	(D)	(R)	(W)	(D)	(R)	(L)	(W)	(A)	(D)	(R)	(W)	(D)	(R)	(W)	(D)	(W)	(D)	(W)
	M	T	H	T	T	I	B	S	G	M	B	R	M	G	C	M	G	J	G	H	M
	E	O	I	O	L	S	C	H	I	A	E	A	S	L	W	A	I	A	S	I	I
	S	M	R	R	E	I	O	R	R	R	U	Y	C	A	R	R	J	Y	S	A	G
	T	N	C	N	N	N	N	M	M	T	R	K	I	R	L	L	E	E	C	R	T
	N	I	I	H	A	I	H	N	N	I	L	E	M	E	E	A	B	N	N	B	N
	A	X	N	A	L	N	A	D	H	C	R	T	H	C	H	M	N	B	N	B	N
CENTENNIAL	89	80	01	55	108	01	42	121	4	0	51	94	81	01	115	61	01	139	31	143	01
CLYDE	73	68	01	50	100	11	35	116	1	0	41	68	81	01	56	96	01	116	01	116	01
DELMAR	67	80	01	49	102	01	39	118	2	0	11	83	69	11	67	83	01	113	31	120	01
DENNY	66	51	01	41	76	01	27	86	4	0	01	62	57	01	71	48	11	113	01	114	01
FRUIT HILL	192	79	01	170	105	01	153	121	1	1	51	211	81	01	203	88	51	255	21	255	01
HIGGINS	44	44	01	28	64	01	18	77	0	0	11	45	50	01	49	46	01	67	01	69	01
HOLLY	98	110	01	67	139	01	48	151	8	0	21	100	107	01	80	151	01	158	21	162	01
HOLLYWOOD	177	113	01	99	206	01	44	237	9	2	91	179	123	01	165	135	01	244	11	247	11
HOLSTONS	131	105	01	90	151	01	60	178	5	0	31	118	125	01	96	150	01	177	41	182	11
MAYSON	73	58	01	45	91	01	43	98	1	0	31	84	65	01	90	64	01	130	01	132	01
MONETTA	28	59	01	28	54	01	15	65	1	0	41	53	34	01	54	30	11	70	01	74	01
MT. WILLING	57	43	01	48	54	01	42	65	1	0	01	78	30	01	71	48	01	95	01	94	01
PLEASANT CROSS	74	35	01	54	65	01	48	71	5	0	11	71	54	01	78	49	01	98	01	99	01
PLEASANT GROVE	102	94	01	69	129	11	44	146	9	0	11	93	105	01	91	108	21	167	11	169	11
RICHLAND	49	81	01	48	101	01	32	111	3	0	31	92	63	01	88	67	01	116	01	115	01
RIDGE SPRING	229	130	01	216	134	01	178	144	10	0	21	280	84	01	302	59	01	320	41	327	01
SALUDA NO. 1	385	145	01	326	208	01	262	281	6	0	61	435	137	01	450	151	11	443	01	442	11
SALUDA NO. 2	195	273	01	195	396	01	133	461	13	0	101	361	239	01	457	184	01	550	01	555	01
SARDIS	112	107	01	75	144	01	40	178	3	0	21	119	112	01	118	117	11	199	01	197	01
WARD	82	68	01	67	81	01	62	88	0	0	21	102	61	01	109	50	11	151	01	133	01
ZOAR	41	32	01	31	46	01	26	48	1	0	31	46	34	01	42	56	01	70	01	71	01
BARRIER FREE	0	0	01	0	0	01	0	0	0	0	01	0	0	01	0	0	01	0	01	0	01
ABSENTEE	44	54	01	24	74	01	11	85	3	0	11	52	48	01	62	35	11	75	01	76	11
CURBSIDE	0	0	01	0	0	01	0	0	0	0	01	0	0	01	0	0	01	0	01	0	01
CHALLENGE BALLO	0	0	01	0	0	01	0	0	0	0	01	0	0	01	0	0	01	0	01	0	01
COUNTY TOTALS	2,408	1,909	01	1,675	2,628	21	1,391	3,068	90	3	68	2,826	1,840	11	2,914	1,818	13	3,846	20	3,692	51

228

SALUDA COUNTY
VOTES CAST IN GENERAL ELECTION
HELD IN SOUTH CAROLINA NOVEMBER 06, 1990

PRECINCTS	COUNTY COUNCIL			SCHOOL TRUSTEE						REFERENDUM	COUNTY COUNCIL CHAIRMAN	CO SOIL WATER COMM									
	DIST NO 001			DIST NO 003			DIST NO 102		DIST NO 104		DIST NO 106	DIST NO 041	DIST NO 067		DIST NO 00						
	(D) AA LV OI MS ZA	(W) MW IR ST E - I N	(W) WB IU LR BN UET - C	(D) L AN FD OL NE DR E	(R) GL EA ON RO OF EO R M D	(W) IR ST E - I N	(W) IR ST E - I N	(N) R T O D N D L E	(W) IR ST E - I N	(N) K T N A I G M H A T D O E	(N) N C I H C A H R O L L E S	(N) K E H N A N P E M T A H N	(N) M P A A R T E S R S O N	(F) N I O N 1 F A V O R	(O) N P O P O S E D	(D) C T O E L D E L A N	(W) M W I R S T E - I N	(W) M W I R S T E - I N	(P) H C A N A C L O M C K S	(P) F E O R R L E S D T	(P) B W E L L L A M D
CENTENNIAL	0	0	0	0	0	0	5	29	1	53	0	0	0	65	92	141	4	0	74	91	80
CLYDE	0	0	0	93	61	0	0	0	0	0	0	0	0	64	89	107	1	0	65	78	71
DELMAR	0	0	0	86	66	0	0	0	0	0	0	0	0	37	116	116	2	5	69	80	76
DENNY	0	0	0	99	19	0	1	12	0	0	21	4	62	57	65	110	0	0	64	73	55
FRUIT HILL	167	1	93	0	0	0	0	0	0	0	0	0	0	139	163	242	2	0	71	116	92
HIGGINS	0	0	0	0	0	0	0	33	0	0	0	0	0	59	33	67	0	0	55	64	55
HOLLY	0	0	0	0	0	0	0	0	0	0	0	0	0	88	126	150	3	0	94	100	101
HOLLYWOOD	0	0	0	0	0	0	0	0	0	155	21	95	133	170	246	246	4	0	204	199	149
HOLSTONS	0	0	0	135	107	0	0	0	0	0	0	0	0	95	157	179	3	0	91	102	114
MAYSON	0	0	0	0	0	0	10	68	0	0	0	0	0	42	109	131	0	0	61	75	68
MONETTA	40	3	35	0	0	0	0	0	0	0	0	0	0	36	54	71	1	0	41	43	55
MT. WILLING	0	0	0	103	17	1	0	0	0	0	0	0	0	65	53	92	0	0	36	42	37
PLEASANT CROSS	51	0	75	0	0	0	0	0	0	0	0	0	0	56	78	101	0	0	41	47	46
PLEASANT GROVE	0	0	0	0	0	0	0	0	0	85	43	39	65	85	120	169	2	0	100	95	91
RICHLAND	0	0	0	115	42	0	0	0	0	0	0	0	0	72	82	119	0	0	52	61	75
RIDGE SPRING	233	0	115	0	0	0	0	0	0	0	0	0	0	171	209	321	0	0	95	103	143
SALUDA NO. 1	0	0	0	0	0	0	0	0	1	16	0	0	0	313	273	430	9	0	96	134	114
SALUDA NO. 2	0	0	0	0	0	0	0	0	0	287	0	0	0	380	255	540	0	0	251	293	310
SARDIS	0	0	0	195	40	0	0	0	0	0	0	0	0	107	129	196	1	0	131	143	124
WARD	74	0	83	0	0	0	0	0	0	0	0	0	0	63	99	132	0	0	60	65	92
ZOAR	0	0	0	0	0	0	34	0	0	0	0	0	0	43	40	71	0	0	32	36	33
BARRIER FREE	0	0	0	0	0	0	0	0	0	0	0	0	0	0	0	0	0	0	0	0	0
ABSENTEE	4	0	11	7	12	0	0	0	0	7	8	1	5	48	52	76	1	0	51	62	56
CURBSIDE	0	0	0	0	0	0	0	0	0	0	0	0	0	0	0	0	0	0	0	0	0
CHALLENGE BALLO	0	0	0	0	0	0	0	0	0	0	0	0	0	0	0	0	0	0	0	0	0
COUNTY TOTALS	889	4	412	838	864	1	16	176	2	868	269	69	201	2,288	2,864	5,881	83	5	1,884	2,102	2,039

THIS PAGE WAS LEFT BLANK
PURPOSELY.

SPARTANBURG COUNTY
 VOTES CAST IN GENERAL ELECTION
 HELD IN SOUTH CAROLINA NOVEMBER 06, 1990

	GOVERNOR			LIEUTENANT GOVERNOR			SECRETARY OF STATE			STATE TREASURER			ATTORNEY GENERAL		COMPTROLLER GENERAL			STATE SUPT OF EDUCATION				
	(D)	(R)	(W)	(A)	(D)	(R)	(W)	(D)	(R)	(W)	(D)	(R)	(W)	(D)	(L)	(W)	(D)	(R)	(L)	(W)		
	THOMAS	CAMPBELL	MIRISTE	JOEHEL	NHEICODOR	HMCNMASTY	MWIRISTE	JCAHMP	MJLHES	MWIRISTE	GPART	BLILN	MWIRISTE	MTEDL	MWIRISTE	DMORVIRDIS	MWIRISTE	CHIRL	BNBALS	JHARLW	MWIRISTE	
	ELL	OLL	IN	RES	ARE	TER	IN	ELL	S	IN	ELSON	LDER	IN	IVK	C		IN	EMES	ARN	TE	IN	
		AJR		JR							JR							O	S			
PRECINCTS																						
WOODRUFF NO. 2	96	261	0	15	254	117	0	155	178	0	204	146	0	202	0	263	28	0	187	161	7	0
ARCADIA	19	23	0	3	31	13	0	20	20	0	32	13	0	39	0	40	3	0	23	24	1	0
ARLINGTON	62	490	1	20	308	260	0	177	375	0	252	307	0	403	1	367	48	1	173	371	15	0
ARROWOOD	28	85	0	3	60	56	0	44	67	0	56	53	0	68	0	72	9	0	40	70	0	0
BALLENGER	62	294	0	24	185	174	0	133	232	0	166	200	0	243	0	224	32	0	120	238	7	0
BEN AVON	84	1,107	14	20	526	670	0	273	915	0	434	753	0	791	1	732	76	1	292	907	12	0
BOILING SPRINGS	206	1,487	9	87	821	946	3	558	1,184	3	781	965	2	1,221	6	1,099	176	2	583	1,140	29	2
BISHOP	140	403	0	17	298	254	0	212	328	0	298	247	0	403	2	376	33	0	228	318	5	0
BOMEN	55	337	4	26	217	199	0	127	281	0	170	238	0	319	0	271	47	0	131	284	5	0
BRKLYN CS FINGV	152	334	0	23	320	181	0	243	241	0	304	183	0	399	0	340	47	0	237	242	11	0
CAMPOBELLO	93	436	3	19	299	241	0	185	345	0	262	275	0	391	2	360	48	0	203	325	12	0
CAMPTON	352	1,288	19	72	854	849	1	549	1,137	0	732	961	0	1,186	4	1,062	147	1	557	1,104	35	0
CANAAN	45	232	5	13	129	163	1	76	210	0	112	175	0	183	3	166	25	0	101	186	3	0
CANNONS CAMPGRD	41	219	0	10	121	138	0	89	169	0	138	124	0	192	0	179	21	0	107	158	5	0
CAVINS-HOBBYSV	40	116	1	5	110	51	0	83	72	0	104	50	0	123	0	118	10	0	75	80	2	0
CEDAR SPRINGS	100	451	4	19	293	264	0	169	378	0	255	306	0	413	1	385	44	0	172	387	6	0
CHEROKEE SPRGS	111	433	0	23	267	273	1	192	337	0	264	267	0	389	0	341	54	0	199	335	8	0
CHESNEE	192	368	1	31	365	200	0	287	276	0	338	218	0	435	0	414	41	0	281	281	6	0
CLIFTON	52	134	0	8	114	76	0	89	99	0	101	82	0	147	1	133	15	0	88	100	3	0
CONVERSE	78	270	3	21	203	159	0	160	205	0	207	159	0	269	1	248	42	0	148	214	4	0
COMPENS	225	637	2	35	506	349	0	381	454	0	483	353	0	646	0	575	60	0	383	460	11	0
CRESCENT	47	199	0	18	123	139	0	76	184	0	119	142	0	184	0	163	29	0	96	162	4	0
CROSS ANCHOR	67	115	3	8	114	68	1	97	94	0	110	71	0	134	0	127	15	0	89	99	3	0
CUNNINGHAM	62	354	2	25	191	230	0	127	302	0	207	221	0	310	0	281	45	0	154	271	10	0
DEYOUNG	22	169	4	15	104	108	0	80	123	0	103	101	0	137	0	118	20	0	88	113	2	0
DRAYTON	49	154	2	4	138	69	0	87	116	0	125	80	0	163	3	154	16	0	92	109	5	0
DUNCAN	223	550	1	31	503	287	0	348	414	0	450	319	0	588	0	543	53	0	337	432	8	0
EAST GREER	196	56	0	2	212	27	0	197	38	0	216	22	0	218	0	212	7	0	194	41	2	0
ENOREE	76	192	7	10	180	182	0	143	128	0	165	188	0	218	0	205	16	0	150	131	2	1
FAIRFOREST	126	542	0	35	351	340	0	199	474	0	313	371	0	488	0	424	71	0	243	442	10	0
FAIRMONT	157	390	1	23	288	258	0	190	357	0	271	276	0	392	0	369	45	0	200	340	8	0
GLENDALE	55	294	0	24	185	186	0	112	242	0	166	193	0	237	1	209	44	1	111	234	13	0
GRAMLING	42	275	0	7	142	142	0	111	195	0	147	158	0	214	0	200	21	0	106	197	5	0
HAYNE SHOP	93	211	3	31	212	123	0	150	177	0	182	151	0	255	5	228	42	1	157	178	4	0
HILL TOP	41	145	0	14	97	94	0	78	121	0	102	90	0	143	0	136	12	0	85	107	6	0
HOLLY SPRINGS	41	358	1	22	217	189	1	130	274	1	209	198	1	277	1	250	41	2	151	261	1	1
INMAN	283	616	1	33	567	347	0	418	485	0	546	363	0	699	1	679	49	0	479	437	11	0
JACKSON MILL	27	111	2	12	95	54	0	64	90	0	79	69	0	124	0	105	17	0	65	82	5	0
JOHNSON CITY	39	143	1	18	105	92	0	84	104	0	101	89	0	134	1	124	18	0	77	103	8	0
LANDRUM	159	722	0	26	428	461	0	332	538	0	421	449	0	566	0	524	55	0	329	545	9	0
LYMAN	117	625	4	40	444	338	1	276	479	1	411	344	1	574	4	512	71	2	295	459	14	1
MAYO	48	332	1	30	220	191	0	141	262	0	194	210	0	282	1	250	40	0	157	251	3	0
MOLOW	53	143	0	11	103	93	0	77	124	0	103	98	0	134	0	139	8	0	84	113	3	0
MOORE-SWITZER	45	282	0	15	160	177	0	87	248	0	154	190	0	230	1	218	33	0	114	226	4	0
NEW PROSPECT	116	433	2	23	296	256	0	191	363	0	278	285	0	408	1	374	49	0	234	313	16	0
PACOLET	124	384	1	19	309	199	0	214	285	1	298	282	0	382	1	364	37	0	206	286	7	0
PACOLET MILLS	79	212	3	18	211	86	0	170	115	0	193	87	0	228	0	218	16	0	152	133	5	0
PAULINE-GLENN S	32	221	1	15	166	113	0	102	165	0	142	125	1	200	0	171	29	0	97	175	5	0
PELHAM	12	110	0	9	66	59	0	37	89	0	54	71	0	95	0	82	13	0	43	81	3	0
POPLAR SPRINGS	79	456	5	22	245	311	0	140	417	0	206	345	0	364	2	331	49	0	158	382	13	0
POWELL-SAXON	218	194	0	16	292	112	0	255	143	0	290	105	0	311	1	298	22	2	235	164	1	0
REIDVILLE	114	432	2	26	287	284	0	203	354	0	272	282	0	392	1	364	37	0	217	335	6	1
ROEBUCK	300	586	4	33	535	347	0	379	495	0	486	398	0	653	2	611	68	0	371	496	11	0
SPTB W1 B1	241	49	0	3	246	26	0	231	35	0	235	23	0	246	0	233	4	0	229	37	2	0
SPTB W1 B2	136	42	0	2	137	28	0	126	29	0	140	28	0	143	0	135	8	0	126	35	1	0
WARD 1 BOX 3	596	22	0	3	585	8	0	565	15	0	579	8	0	575	0	570	3	0	566	23	1	0
SPTB W1 B4	57	684	5	7	343	413	0	156	593	0	284	453	0	466	0	444	38	0	185	558	9	0
SPTB W1 B5	92	750	10	20	444	412	0	205	637	2	357	478	0	594	3	530	62	0	259	594	9	0

287

SPTB W2	250	87	6	6:	200	43	2:	260	72	2:	282	54	0:	301	2:	286	23	0:	248	90	4	2:
SPTB W3 B1	205	1,429	12	42:	859	824	1:	454	1,191	0:	704	920	0:	1,099	3:	1,003	122	0:	485	1,165	17	0:
SPTB W3 B2 ST A	240	434	0	15:	449	230	0:	321	355	0:	417	251	0:	523	1:	498	38	0:	340	332	8	0:
SPTB W3 B2 ST B	37	205	3	12:	142	108	0:	65	174	0:	112	132	0:	182	0:	180	7	0:	83	162	1	0:
SPTB W3 B3 ST A	208	165	2	0:	333	93	0:	298	124	0:	333	98	0:	371	0:	349	19	0:	272	152	5	0:
SPTB W3 B3 ST B	40	288	5	12:	197	151	0:	120	215	1:	170	163	0:	237	0:	208	25	0:	116	210	11	0:
SPTB W3 B4 ST A	107	666	1	28:	452	365	0:	282	514	0:	395	414	0:	567	0:	547	43	0:	313	492	5	0:
SPTB W3 B4 ST B	189	488	1	26:	397	296	0:	265	424	0:	350	330	0:	528	0:	481	49	0:	249	452	5	0:
SPTB W4 B2	40	120	1	11:	102	68	1:	75	90	1:	87	85	1:	127	3:	116	12	1:	73	98	2	1:
SPTB W4 B3	142	53	1	3:	167	21	0:	151	38	0:	165	27	0:	167	0:	167	8	0:	153	38	0	0:
SPTB W5	280	133	0	10:	350	72	0:	290	95	0:	325	76	0:	335	0:	327	10	0:	299	99	2	0:
SPTB W6	307	18	0	3:	316	10	0:	306	12	0:	318	7	0:	321	0:	316	4	0:	309	15	1	0:
STARTEX	78	139	0	4:	131	82	0:	97	112	0:	132	85	0:	168	0:	159	10	1:	107	99	5	0:
UNA	96	44	1	3:	110	27	0:	100	34	0:	111	26	0:	126	0:	93	11	0:	97	40	2	0:
VICTOR MILL	125	256	1	28:	279	114	0:	191	183	0:	258	137	0:	307	0:	284	32	0:	200	170	11	0:
WALNUT GROVE	48	447	6	29:	239	278	0:	151	363	0:	217	303	0:	315	4:	288	56	0:	146	370	8	0:
HELLFORD	275	181	1	18:	338	106	0:	289	144	0:	323	118	0:	378	0:	356	23	0:	290	151	4	0:
WEST VIEW	124	1,126	8	44:	570	716	1:	319	956	0:	476	784	0:	871	2:	790	121	0:	356	911	17	0:
CROFT	77	364	0	22:	250	209	0:	145	302	0:	234	222	0:	314	1:	310	20	0:	163	296	2	0:
WHITNEY STA A 1	142	536	3	39:	378	317	0:	220	478	0:	328	370	0:	494	1:	446	65	0:	249	448	11	0:
WHITNEY STA. B	88	173	2	9:	188	80	0:	132	118	0:	171	91	0:	204	0:	181	21	0:	131	127	6	0:
WOODRUFF NO. 1	196	358	1	22:	390	154	0:	299	230	0:	350	182	0:	437	2:	417	35	0:	306	233	6	0:
WOODRUFF NO. 3	52	129	0	6:	117	58	0:	95	81	0:	105	70	0:	133	0:	129	7	0:	89	84	2	0:
WOODS CHAPEL	42	149	2	4:	121	81	0:	81	111	0:	115	77	0:	147	3:	137	19	0:	77	113	5	0:
ZION HILL	140	1,068	6	34:	631	600	0:	350	874	0:	511	708	0:	850	0:	791	76	0:	390	851	14	0:
ARKRIGHT	73	232	2	14:	187	131	0:	128	180	0:	174	142	0:	226	1:	199	32	0:	141	171	5	0:
BOBO	35	242	0	9:	149	136	0:	84	194	0:	137	147	0:	199	0:	192	16	0:	98	184	3	0:
WHITE STONE	84	119	1	9:	126	85	0:	100	102	0:	124	82	0:	153	0:	134	14	0:	95	104	7	0:
WHITNEY STA A 2	65	318	2	23:	196	199	0:	151	240	0:	190	198	0:	285	0:	251	43	0:	151	238	13	0:
BARRIER FREE	0	0	0	0:	0	0	0:	0	0	0:	0	0	0:	0	0:	0	0	0:	0	0	0	0:
ABSENTEE	169	801	0	36:	533	496	0:	359	635	0:	613	480	0:	682	0:	667	62	0:	348	637	22	0:
CURBSIDE	13	21	0	0:	26	13	0:	20	17	0:	26	11	0:	26	0:	27	4	0:	19	12	1	0:
CHALLENGE BALLO	0	0	0	0:	0	0	0:	0	0	0:	0	0	0:	0	0:	0	0	0:	0	0	0	0:
COUNTY TOTALS	10,562	31,739	208	1,693:	24,585	18,575	14:	16,978	25,467	12:	22,634	20,048	6:	31,393	74:	26,989	3,236	15:	17,652	24,854	621	9:

857

SPARTANBURG COUNTY
 VOTES CAST IN GENERAL ELECTION
 HELD IN SOUTH CAROLINA NOVEMBER 06, 1990

PRECINCTS	ADJUTANT GENERAL			COMH OF AGRICULTURE			U S SENATE					REPRESENTATIVE IN CONGRESS		
	(D)	(R)	(W)	(D)	(R)	(W)	(D)	(R)	(L)	(W)	(A)	(D)	(R)	(W)
	EA SR TO NA NT	HE OM DR IX	HW IR ST CT E I N	TT OR NA TH AM	LT LE NS DA L	HW IR ST CT E I N	BC OU BN IN OH AM	BT SH TU RR OM MO ND	WG IR LI LF AI MH	HW IR ST CT E I N	MA RT IT OS M C	PA LA RT IT Z E Y S ON	TH EA RS RK Y N S	HW IR ST CT E I N
HOODRUFF NO. 2	197	140	01	191	155	01	99	240	6	0	12	289	74	01
ARCADIA	35	12	01	29	19	01	15	28	0	0	0	39	9	01
ARLINGTON	251	294	01	221	334	01	103	438	16	1	7	335	237	01
ARROHOOD	50	48	01	51	55	01	18	94	1	0	1	81	36	01
BALLENGER	184	171	01	144	216	01	71	284	8	0	11	209	168	01
BEN AVON	581	602	01	560	609	01	163	995	17	1	24	738	483	01
BOILING SPRINGS	605	886	21	705	1,012	11	273	1,416	33	2	36	1,109	699	21
BISHOP	299	239	01	256	284	01	136	384	9	0	15	372	196	01
BOHEW	205	202	01	178	231	01	87	319	5	0	6	263	165	01
BRKLYN CS FINGV	291	176	01	292	193	01	146	325	14	0	11	403	120	01
CANPODELLO	281	240	01	258	274	01	108	418	7	0	8	349	211	01
CANPTON	637	621	01	751	906	01	423	1,214	42	0	37	1,074	666	11
CANAAN	124	161	01	119	169	01	58	221	6	1	10	174	125	01
CANNONS CAMPRD	143	117	01	141	125	01	47	212	5	0	3	188	89	01
CAVINS-HOBBYSV	99	55	01	88	72	01	48	109	1	0	1	117	46	01
CEDAR SPRINGS	270	279	01	242	309	11	109	427	9	0	14	379	193	01
CHEROKEE SPRGS	258	263	01	252	280	01	114	420	4	0	8	357	210	01
CHESNEE	334	209	01	328	224	01	199	354	5	0	8	469	124	01
CLIFTON	109	72	01	109	78	01	59	122	3	0	3	151	47	01
CONVERSE	208	150	01	212	155	01	90	253	10	0	10	278	104	11
COMPENS	479	348	01	461	360	01	218	614	13	0	15	627	257	01
CRESCENT	111	147	01	98	164	01	45	198	6	1	12	150	121	01
CROSS ANCHOR	112	68	01	91	91	01	71	112	5	0	5	146	50	01
CUNNINGHAM	212	212	01	205	225	01	104	324	4	0	7	280	168	01
DEYOUNG	93	106	01	87	115	01	38	152	7	0	5	127	81	01
DRAYTON	129	73	01	130	71	01	63	135	4	0	2	166	49	01
DUNCAN	454	308	01	417	350	01	236	533	7	0	13	571	242	01
EAST GREER	205	29	01	201	32	01	172	59	3	0	3	219	23	01
ENOREE	168	104	01	159	123	01	91	180	4	1	6	209	83	01
FAIRFOREST	345	330	01	299	375	01	145	522	12	0	12	457	251	01
FAIRMONT	267	269	01	259	271	01	162	369	6	0	11	359	208	01
GLENDALE	175	168	01	173	177	01	75	272	8	0	10	245	129	01
GRAHLING	152	151	01	138	181	01	44	265	4	0	5	212	126	01
HAYNE SHOP	203	126	01	194	139	01	94	229	8	0	13	270	87	01
HILL TOP	117	76	01	107	88	01	44	144	5	0	5	142	65	01
HOLLY SPRINGS	196	202	11	197	204	11	66	339	5	1	5	249	173	11
INMAN	545	348	01	525	386	01	258	648	7	0	15	691	270	01
JACKSON MILL	82	65	01	81	68	01	49	99	3	0	1	111	43	01
JOHNSON CITY	109	79	01	109	73	01	60	120	3	0	8	146	58	01
LANDRUM	438	407	01	387	470	01	183	679	13	0	13	600	338	01
LYMAN	413	331	11	362	395	11	147	604	13	1	20	527	270	01
MAYO	182	208	01	196	207	01	75	328	5	0	8	273	149	01
MOTLOH	92	105	01	117	84	01	56	139	2	0	4	122	83	01
MOORE-SWITZER	164	168	01	125	211	01	59	273	6	1	5	201	150	01
NEW PROSPECT	261	277	01	271	277	01	120	430	7	0	7	372	210	01
PACOLET	286	195	01	271	207	01	110	375	4	1	16	376	157	01
PACOLET MILLS	183	89	01	176	106	01	86	191	6	1	7	254	59	01
PAULINE-GLENN S	134	126	01	120	141	01	52	213	7	0	7	216	71	01
PELHAM	53	66	11	39	86	01	21	102	2	0	1	65	67	11
POPLAR SPRINGS	235	312	01	208	332	01	110	433	13	0	6	326	243	01
POWELL-SAXON	280	107	01	268	126	01	202	177	4	0	8	341	78	01
REIDVILLE	279	266	01	270	283	11	124	420	16	1	4	361	218	01
ROEBUCK	499	361	01	460	407	01	282	574	12	1	14	656	273	11
SPTB W1 B1	233	21	01	231	25	01	214	52	2	0	6	272	17	01
SPTB W1 B2	131	25	01	128	24	01	110	46	1	0	2	164	19	01
WARD 1 BOX 3	566	12	01	572	11	01	543	21	2	0	8	603	5	01
SPTB W1 B4	364	361	01	190	543	01	80	652	13	0	4	442	322	01
SPTB W1 B5	432	391	01	239	587	01	119	714	18	1	13	542	341	01

SPTB W2	276	52	3:	269	63	0:	230	94	4	0	4:	350	25	2:
SPTB W3 B1	812	797	0:	592	1,007	0:	291	1,315	39	2	16:	1,117	403	0:
SPTB W3 B2 ST A	436	220	0:	355	294	1:	252	398	16	0	11:	539	165	1:
SPTB W3 B2 ST B	124	108	0:	108	129	0:	50	186	8	0	4:	186	70	0:
SPTB W3 B3 ST A	321	90	0:	319	96	0:	251	163	7	0	8:	405	57	0:
SPTB W3 B3 ST B	175	162	0:	154	173	0:	58	275	11	1	6:	242	116	0:
SPTB W3 B4 ST A	424	360	0:	342	444	0:	147	637	8	0	18:	561	265	0:
SPTB W3 B4 ST B	370	300	0:	318	355	0:	231	448	5	0	14:	491	219	2:
SPTB W4 B2	96	69	1:	84	87	1:	43	123	1	1	3:	131	52	0:
SPTB W4 B3	160	26	0:	159	26	0:	131	52	2	0	2:	181	18	0:
SPTB W5	320	68	0:	302	81	0:	248	132	4	0	6:	386	46	0:
SPTB W6	309	11	0:	308	14	0:	293	22	0	0	1:	323	6	0:
STARTEX	127	77	0:	119	88	0:	62	148	3	0	2:	165	55	0:
UNA	107	30	0:	111	27	0:	91	47	1	0	1:	118	20	0:
VICTOR HILL	218	148	0:	222	147	0:	126	234	9	0	11:	292	115	0:
WALNUT GROVE	231	278	1:	202	313	0:	68	427	14	0	10:	329	206	1:
WELLFORD	335	109	0:	316	120	0:	256	182	6	0	6:	385	82	0:
WEST VIEW	576	673	0:	450	808	0:	220	1,032	18	0	20:	789	519	0:
CROFT	227	218	0:	194	256	0:	86	365	2	0	5:	292	174	0:
WHITNEY STA A 1	358	327	0:	335	355	0:	148	521	16	0	21:	484	244	0:
WHITNEY STA. B	168	83	0:	155	92	0:	93	162	8	0	2:	217	60	0:
WOODRUFF NO. 1	852	169	0:	323	213	0:	193	339	9	1	10:	447	124	0:
WOODRUFF NO. 3	98	69	0:	87	82	0:	40	127	3	0	2:	150	44	0:
WOODS CHAPEL	97	87	0:	95	94	0:	59	137	5	0	1:	125	76	0:
ZION HILL	619	596	0:	432	778	0:	191	997	27	0	16:	638	445	1:
ARKWRIGHT	167	132	0:	171	131	0:	81	229	8	0	6:	228	106	1:
BOBO	147	132	0:	105	176	0:	40	240	5	0	3:	190	102	1:
WHITE STONE	114	85	0:	114	89	0:	79	117	6	0	4:	155	56	0:
WHITNEY STA A 2	199	181	0:	198	199	0:	83	303	12	0	5:	282	145	0:
BARRIER FREE	0	0	0:	0	0	0:	0	0	0	0	0:	0	0	0:
ABSENTEE	516	462	0:	396	591	0:	253	744	21	0	3:	648	398	0:
CURBSIDE	24	9	0:	20	13	0:	14	19	1	0	0:	26	1	0:
CHALLENGE BALLO	0	0	0:	0	0	0:	0	0	0	0	0:	0	0	0:
COUNTY TOTALS	23,441	18,304	10:	20,853	21,252	7:	11,502	30,223	737	20	752:	30,516	14,170	17:

597

SPARTANBURG COUNTY
 VOTES CAST IN GENERAL ELECTION
 HELD IN SOUTH CAROLINA NOVEMBER 06, 1990

25

PRECINCTS	HOUSE OF REPRESENTATIVES										PROBATE JUDGE	COUNTY AUDITOR								
	DIST NO 031	DIST NO 032	DIST NO 033	DIST NO 034	DIST NO 035	DIST NO 036	DIST NO 037	DIST NO 038	DIST NO 00	DIST NO 00										
	(D) DE (W) IR (R) JOL NTY	(W) IR (R) JOL STE- HAM	(R) HA (W) IR (D) CR KRIS	(R) LA (W) IR (D) CR NTLY	(W) IR (R) LA (D) CR NTLY	(R) CE (W) IR (D) CR ARLOS	(R) SA (W) IR (D) CR THFOR VERD	(R) AC (W) IR (D) CR LOFIN NHIS	(W) IR (R) AC (D) CR LOFIN NHIS	(D) KE (W) IR (R) AC AMTPE HELEN	(R) DA (W) IR (D) CR ALVPE HPORT	(W) IR (R) DA (D) CR IRCTE -IN	(D) UR (W) IR (R) DA DADLE EY	(R) DR (W) IR (D) CR DUNC ANEY	(D) ER (W) IR (R) DA RUBAB YANN OKNS JD CR	(W) IR (R) DE (D) CR SIOSS	(D) DE (W) IR (R) SA ROARY ALHE	(W) IR (R) DE (D) CR SIOSS		
WOODRUFF NO. 2	0	0	0	0	0	0	269	1	0	0	0	0	0	0	292	1	156	194	0	
ARCADIA	0	0	0	0	0	33	0	0	0	0	0	0	0	0	40	0	19	27	0	
ARLINGTON	0	0	0	0	0	0	0	0	456	1	0	0	0	0	418	1	157	376	0	
ARROWOOD	0	0	0	0	0	0	0	0	0	0	0	0	64	51	79	0	31	79	0	
BALLENGER	0	0	0	0	0	0	0	0	279	1	0	0	0	0	268	0	123	245	1	
BEN AVON	0	0	340	860	1	0	0	0	0	0	0	0	0	0	806	1	277	927	0	
BOILING SPRINGS	0	0	0	0	0	0	0	0	0	0	704	1,001	5	0	1,269	3	523	1,255	3	
BISHOP	0	0	0	0	0	0	0	0	0	0	0	0	0	0	408	0	211	343	0	
BOWEN	0	0	0	0	0	0	0	0	0	0	0	0	0	232	195	322	0	130	286	0
BRKLYN CS FINGV	0	0	0	0	0	0	0	0	0	0	0	0	0	305	203	414	0	227	269	0
CAMPOBELLO	0	0	0	0	0	0	0	0	0	0	0	0	0	190	306	409	0	186	354	0
CAMPTON	0	0	0	0	0	0	0	0	0	0	897	826	2	0	1,215	2	833	1,178	0	
CANAAN	0	0	0	0	0	0	245	1	0	0	0	0	0	0	189	0	81	218	0	
CANNONS CAMPORD	0	0	102	172	0	0	0	0	0	0	0	0	0	0	199	0	90	180	0	
CAVINS-HOBBYSV	0	0	0	0	0	0	115	0	0	0	0	0	0	0	122	0	63	98	0	
CEDAR SPRINGS	0	0	0	0	0	449	0	0	0	0	0	0	0	0	401	1	156	413	0	
CHEROKEE SPRGS	0	0	363	0	0	0	0	0	0	0	0	0	0	0	385	0	176	365	0	
CHESNEE	0	0	0	0	0	0	0	0	0	0	0	0	0	361	202	454	0	283	291	0
CLIFTON	0	0	83	112	0	0	0	0	0	0	0	0	0	0	145	0	86	106	0	
CONVERSE	0	0	170	209	0	0	0	0	0	0	0	0	0	0	273	0	142	232	0	
COHPENS	0	0	400	498	3	0	0	0	0	0	0	0	0	0	669	0	355	502	0	
CRESCENT	0	0	0	0	0	0	213	0	0	0	0	0	0	0	207	0	82	178	0	
CROSS ANCHOR	0	0	0	0	0	0	119	0	0	0	0	0	0	0	136	0	89	97	0	
CUNNINGHAM	0	0	0	0	0	0	0	0	324	0	0	0	0	0	330	0	119	319	0	
DEYOUNG	0	0	0	0	0	0	156	0	0	0	0	0	0	0	143	0	73	126	0	
DRAYTON	0	0	117	0	0	0	0	0	0	0	0	0	0	0	172	0	96	111	0	
DUNCAN	0	0	0	0	0	0	0	0	534	3	0	0	0	0	594	0	321	459	1	
EAST GREER	0	0	0	0	0	0	0	0	66	0	0	0	0	0	219	0	189	41	0	
ENOREE	0	0	0	0	0	0	201	1	0	0	0	0	0	0	217	0	128	151	0	
FAIRFOREST	0	0	0	0	0	513	3	0	0	0	0	0	0	0	497	0	230	465	0	
FAIRMONT	0	0	0	0	0	0	405	0	0	0	0	0	0	0	411	0	188	363	0	
GLENDALE	0	0	95	261	0	0	0	0	0	0	0	0	0	0	246	1	110	262	0	
GRAHLING	0	0	0	0	0	0	0	0	0	0	0	0	113	228	230	0	103	225	0	
HAYNE SHOP	0	0	0	0	0	0	0	0	0	178	161	0	0	0	281	0	168	179	0	
HILL TOP	0	0	0	0	0	0	0	0	105	96	0	0	0	0	147	0	84	119	0	
HOLLY SPRINGS	0	0	0	0	0	0	0	0	312	1	0	0	0	0	303	1	115	304	1	
INHAN	0	0	0	0	0	0	0	0	0	0	0	0	0	597	560	759	1	457	494	0
JACKSON HILL	0	0	0	0	0	0	0	0	110	1	0	0	0	0	121	0	64	88	0	
JOHNSON CITY	0	0	0	0	0	0	0	0	124	80	0	0	0	0	137	1	69	130	0	
LANDRUM	0	0	0	0	0	0	0	0	0	0	0	0	0	858	572	602	0	295	590	0
LYMAN	0	0	0	0	0	0	0	0	583	2	0	0	0	0	581	2	270	517	0	
MAYO	0	0	0	0	0	0	0	0	0	0	0	0	166	251	292	0	153	260	0	
HOTLOW	0	0	0	0	0	0	0	0	0	0	0	0	94	112	139	0	72	129	0	
MOORE-SMITZER	0	0	0	0	0	0	287	0	0	0	0	0	0	0	235	1	91	252	0	
NEW PROSPECT	0	0	0	0	0	0	0	0	0	0	0	0	0	324	262	437	0	205	362	0
PACOLET	0	0	136	399	1	0	0	0	0	0	0	0	0	0	401	0	186	328	0	
PACOLET MILLS	0	0	103	215	0	0	0	0	0	0	0	0	0	0	233	0	126	168	0	
PAULINE-GLENN S	0	0	92	190	0	0	0	0	0	0	0	0	0	0	208	0	90	194	0	
PELHAM	0	0	0	0	0	0	105	0	0	0	0	0	0	0	91	0	38	85	0	
POPLAR SPRINGS	0	0	0	0	0	0	457	0	0	0	0	0	0	0	390	1	172	378	0	
PONELL-SAXON	0	0	0	0	0	0	0	0	0	0	303	97	0	0	329	0	231	174	0	
REIDVILLE	0	0	0	0	0	0	423	3	0	0	0	0	0	0	401	1	189	372	0	
ROEBUCK	0	0	0	0	0	0	575	3	0	0	0	0	0	0	681	0	373	518	0	
SPTB W1 B1	250	0	0	0	0	0	0	0	0	0	0	0	0	0	252	0	227	40	0	
SPTB W1 B2	150	0	0	0	0	0	0	0	0	0	0	0	0	0	153	0	121	43	0	
WARD I BOX 3	595	0	0	0	0	0	0	0	0	0	0	0	0	0	578	0	555	26	0	
SPTB W1 B4	0	0	413	1	0	0	0	0	0	0	0	0	0	0	477	0	185	567	0	
SPTB W1 B5	0	0	476	1	0	0	0	0	0	0	0	0	0	0	598	2	233	634	1	

SPARTANBURG COUNTY
VOTES CAST IN GENERAL ELECTION
HELD IN SOUTH CAROLINA NOVEMBER 06, 1990

PRECINCTS	COUNTY TREASURER		SCHOOL TRUSTEE				REFERENDUM		PUBLIC SERVICE DISTRICT						COUNTY SCHOOL DISTRICT		COUNTY COUNCIL CHAIRMAN			CO SOIL WATER COMM				
	DIST NO 00		DIST NO 010				DIST NO 042		DIST NO 001		DIST NO 002		DIST NO 004		DIST NO 004		DIST NO 042			DIST NO 00				
	(D) OR R A D Y L I I	(W) M R S T E I N	(W) M R S T E I N	(N) D I A N S H N E R	(N) M U R C H A R E T	(F) N I O N F A V O R	(O) O P O S I T I O N	(W) M H A T C E R O Y N	(N) H A T R O Y N	(N) J F A R C E O Y B	(W) M R S T E I N	(N) K I G I A R K O V L P N D	(W) M R S T E I N	(N) P A M E M	(W) M R S T E I N	(N) D C E R T I F I C A T O R S K J R	(N) J D I L L	(D) L H Y L A T C H	(R) D E A M V M I D S	(W) M R S T E I N	(W) M R S T E I N	(P) A O S L E E L Y	(P) R U O L M A I R E D	(P) S I E T I A L R A E
WOODRUFF NO. 2	292	0	0	0	0	63	232	0	0	0	0	200	0	235	0	215	81	159	215	0	1	158	178	163
ARCADIA	41	0	0	0	0	6	42	0	28	31	0	0	0	0	0	0	0	19	27	0	0	28	24	26
ARLINGTON	432	0	0	109	369	141	357	0	0	0	0	0	0	0	0	0	0	161	357	1	1	275	294	279
ARROWOOD	84	0	0	0	0	24	74	0	0	0	0	0	0	0	0	0	0	42	49	0	0	40	36	37
BALLENGER	267	0	0	0	0	44	271	0	0	0	0	0	0	0	0	0	0	114	251	0	0	161	214	156
BEN AVON	789	1	0	0	0	286	780	63	253	228	0	0	0	0	0	0	0	254	956	0	13	511	506	579
BOILING SPRINGS	1,254	2	0	0	0	210	1,566	42	316	316	0	0	0	0	0	0	0	394	1,566	2	17	803	722	710
BISHOP	405	0	0	0	0	100	581	20	66	62	5	236	5	212	0	0	0	180	571	0	4	177	172	176
BOHEM	318	0	0	0	0	77	322	0	0	0	0	0	0	0	0	0	0	112	302	0	4	253	233	241
BRKLYN CS FINGV	412	0	0	0	0	71	385	0	0	0	0	0	0	0	0	0	0	216	275	0	1	291	210	205
CAMPOBELLO	407	0	0	0	0	69	404	0	0	0	0	0	0	0	0	0	0	159	367	0	1	241	231	226
CAMPTON	1,231	2	0	0	0	247	1,315	41	803	731	0	0	0	0	0	0	0	487	1,195	2	9	847	814	905
CANAAN	187	1	0	0	0	35	221	7	136	104	0	158	0	150	0	0	0	69	224	0	0	126	124	134
CANNONS CAMPRD	192	0	0	0	0	36	212	0	0	0	0	0	0	0	0	0	0	72	193	0	0	129	122	122
CAVINS-HOBBYSV	118	0	0	0	0	29	94	0	0	0	0	0	34	0	35	0	78	67	93	0	0	60	63	57
CEDAR SPRINGS	411	0	0	0	0	92	410	77	317	292	0	0	0	0	0	0	0	148	418	1	6	304	303	328
CHEROKEE SPRGS	385	0	0	0	0	53	415	1	12	11	0	0	0	0	0	0	0	151	386	0	0	254	223	230
CHESNEE	443	0	0	0	0	81	415	0	0	0	0	0	0	0	0	0	0	279	270	0	0	244	187	181
CLIFTON	145	0	0	0	0	33	125	6	98	97	0	0	0	0	0	0	0	72	121	0	1	96	105	104
CONVERSE	264	0	0	0	0	38	260	7	18	15	0	0	0	0	0	0	0	98	262	0	0	146	151	142
COWPENS	624	0	0	0	0	156	616	0	0	0	0	0	0	0	0	0	0	288	549	0	3	303	304	301
CRESCENT	203	1	0	0	0	47	192	0	0	0	0	20	0	24	0	158	55	70	186	0	0	107	116	108
CROSS ANCHOR	136	0	0	0	0	25	133	0	0	0	0	0	0	0	0	100	49	83	99	0	0	60	58	56
CUNNINGHAM	325	1	0	0	0	60	331	0	0	0	0	0	0	0	0	0	0	119	314	0	1	238	228	232
DEYOUNG	147	0	0	0	0	33	150	0	0	0	0	0	0	0	0	0	0	71	123	0	0	81	87	77
DRAYTON	169	0	0	0	0	36	132	1	0	0	0	0	0	0	0	0	0	70	141	0	0	92	88	88
DUNCAN	600	1	0	0	0	163	572	0	0	0	0	0	0	0	0	0	0	341	437	0	0	276	302	262
EAST GREER	221	1	1	38	163	27	185	0	0	0	0	0	0	0	0	0	0	196	34	0	0	46	43	44
ENOREE	222	0	0	0	0	39	215	0	0	0	0	25	0	32	0	166	75	131	132	1	0	78	90	78
FAIRFOREST	485	1	0	0	0	103	496	48	177	257	0	0	0	0	0	0	0	197	490	0	1	282	291	289
FAIRMONT	403	0	0	0	0	87	395	0	0	0	0	0	0	0	0	0	0	195	352	0	0	218	239	235
GLENDALE	240	1	0	0	0	46	254	2	10	10	0	0	0	0	0	0	0	86	276	0	1	136	133	151
GRAMLING	230	1	0	0	0	57	243	0	0	0	0	0	0	0	0	0	0	75	253	0	0	152	155	145
HAYNE SHOP	277	0	0	0	0	42	222	86	120	101	0	0	0	0	0	0	0	122	208	0	5	132	141	134
HILL TOP	138	0	0	0	0	21	145	19	36	39	0	0	0	0	0	0	0	53	144	0	2	78	77	78
HOLLY SPRINGS	303	1	0	0	0	66	301	0	0	0	0	0	0	0	0	0	0	109	297	1	1	210	231	207
INHAM	754	1	0	0	0	130	607	0	0	0	0	0	0	0	0	0	0	385	533	0	0	346	328	338
JACKSON MILL	123	1	0	0	0	21	122	0	0	0	0	0	0	0	0	0	0	45	100	0	0	63	73	63
JOHNSON CITY	136	0	0	0	0	10	187	2	69	77	0	0	0	0	0	0	0	58	127	0	2	71	69	82
LANDRUM	605	1	0	0	0	153	612	0	0	0	0	0	0	0	0	0	0	254	614	0	0	287	267	277
LYMAN	565	1	0	0	0	153	552	0	0	0	0	0	0	0	0	0	0	248	511	2	2	309	410	324
MAYO	293	0	0	0	0	66	326	0	0	0	0	0	0	0	0	0	0	102	298	0	0	210	166	165
MOTLOW	141	2	0	0	0	30	166	0	0	0	0	0	0	0	0	0	0	66	130	0	0	48	56	54
MOORE-SWITZER	236	0	0	0	0	51	270	0	0	0	0	178	0	178	0	90	40	90	247	0	0	162	157	163
NEW PROSPECT	426	1	0	0	0	97	392	0	0	0	0	0	0	0	0	0	0	182	379	1	4	259	238	234
PACOLET	379	1	0	0	0	79	358	0	0	0	0	0	0	0	0	0	0	182	314	4	0	182	191	184
PACOLET HILLS	220	0	0	0	0	41	197	0	0	0	0	0	0	0	0	0	0	120	167	0	0	91	102	93
PAULINE-GLENN S	195	1	0	0	0	33	235	0	0	0	0	0	0	0	0	0	0	64	213	0	0	139	147	142
PELHAM	98	0	0	34	70	16	109	0	0	0	0	0	0	0	0	0	0	46	77	0	0	63	72	55
POPLAR SPRINGS	381	0	0	0	0	100	404	15	14	12	0	0	0	0	0	3	1	131	418	0	0	255	267	268
POWELL-SAXON	332	0	0	0	0	53	292	19	130	123	0	0	0	0	0	0	0	228	172	0	3	127	122	149
REIDVILLE	393	1	0	0	0	76	467	0	0	0	0	0	0	0	0	22	16	186	373	0	3	226	251	222
ROEBUCK	685	0	0	0	0	127	600	6	91	89	1	137	0	107	0	0	0	374	515	1	3	304	308	323
SPTB WI B1	250	0	0	0	0	33	155	0	0	0	0	0	0	0	0	0	0	226	39	0	0	27	25	28
SPTB WI B2	156	0	0	0	0	22	85	0	0	0	0	0	0	0	0	0	0	121	42	0	0	24	27	33
WARD I BOX 3	575	0	0	0	0	82	210	0	10	9	0	0	0	0	0	0	0	567	13	0	0	35	36	46
SPTB WI B4	477	0	0	0	0	337	345	0	0	0	0	0	0	0	0	0	0	211	544	0	5	325	325	361
SPTB WI B5	598	2	0	0	0	327	461	0	0	0	0	0	0	0	0	0	0	217	645	4	9	377	872	416

SPTB W2	311	0	0	0	0	44	187	0	0	0	0	0	0	0	0	0	251	86	1	1	70	76	89	
SPTB W3 B1	1,124	1	0	0	0	559	1991	9	56	54	0	0	0	0	0	0	450	1,251	1	9	697	688	764	
SPTB W3 B2 ST A	530	1	0	0	0	158	392	0	0	0	0	0	0	0	0	0	386	383	0	4	224	228	259	
SPTB W3 B2 ST B	197	0	0	0	0	76	141	0	0	0	0	0	0	0	0	0	77	171	0	0	122	120	134	
SPTB W3 B3 ST A	384	0	0	0	0	74	242	0	0	0	0	0	0	0	0	0	261	169	0	0	116	127	129	
SPTB W3 B3 ST B	234	0	0	0	0	86	222	0	0	0	0	0	0	0	0	0	110	235	0	3	128	117	125	
SPTB W3 B4 ST A	572	0	0	0	0	206	537	0	0	0	0	0	0	0	0	0	216	681	0	0	330	334	341	
SPTB W3 B4 ST B	538	0	0	0	0	143	454	0	0	0	0	0	0	0	0	0	259	434	0	0	332	339	359	
SPTB W4 B2	134	0	0	0	0	35	123	0	0	0	0	0	0	0	0	0	60	105	0	1	63	59	65	
SPTB W4 B3	167	0	0	0	0	47	85	0	0	0	0	0	0	0	0	0	145	42	0	0	32	25	29	
SPTB W5	345	0	0	0	0	64	207	0	0	0	0	0	0	0	0	0	293	117	0	1	77	69	80	
SPTB W6	319	0	0	0	0	123	178	0	0	0	0	0	0	0	0	0	288	19	0	0	114	208	125	
STARTEX	171	0	0	0	0	23	163	0	0	0	0	0	0	0	0	0	93	116	0	0	88	87	88	
UNA	123	0	0	0	0	18	88	0	21	22	0	0	0	0	0	0	99	38	0	0	47	46	53	
VICTOR HILL	333	0	0	95	231	74	251	0	0	0	0	0	0	0	0	0	190	166	0	0	145	159	140	
WALNUT GROVE	314	1	0	0	0	65	440	0	0	0	0	0	0	0	0	0	112	413	0	1	200	204	206	
WELLFORD	373	0	0	0	0	86	257	0	0	0	0	0	0	0	0	0	292	153	0	0	108	126	105	
WEST VIEW	887	0	0	0	0	288	947	19	244	248	0	0	0	0	0	0	293	988	0	2	597	614	636	
CROFT	297	0	0	0	0	90	337	18	242	228	0	0	0	0	0	0	110	344	0	3	228	222	253	
WHITNEY STA A 1	493	1	0	0	0	119	498	4	16	18	0	0	0	0	0	0	208	499	0	0	288	284	280	
WHITNEY STA. B	298	0	0	0	0	26	181	2	29	29	0	0	0	0	0	0	117	144	0	1	73	62	83	
WOODRUFF NO. 1	449	1	0	0	0	121	349	0	0	0	1	272	1	304	1	327	123	264	0	0	206	220	203	
WOODRUFF NO. 3	150	0	0	0	0	38	149	0	0	0	0	114	0	124	0	130	88	92	0	0	82	103	89	
WOODS CHAPEL	156	2	0	1	0	45	142	0	0	0	0	0	0	0	0	0	78	110	0	1	95	95	82	
ZION HILL	831	0	0	0	0	291	886	18	402	378	0	0	0	0	0	0	303	943	0	2	600	606	635	
ARKWRIGHT	225	0	0	0	0	38	230	6	28	22	2	56	0	51	0	0	97	224	0	8	78	92	83	
BOBO	190	0	0	0	0	49	206	67	112	109	0	0	0	0	0	0	71	217	0	2	123	124	132	
WHITE STONE	154	0	0	0	0	40	151	3	36	32	0	0	0	0	0	0	81	117	1	0	69	69	75	
WHITNEY STA A 2	290	0	0	0	0	37	318	10	77	74	0	0	0	0	0	0	111	288	0	0	152	160	167	
BARRIER FREE	0	0	0	0	0	0	0	0	0	0	0	0	0	0	0	0	0	0	0	0	0	0	0	
ABSENTEE	751	0	0	3	7	305	675	5	120	120	0	33	0	24	0	13	1	308	717	0	0	528	518	530
CURBSIDE	22	0	0	17	11	13	20	0	0	0	0	0	0	3	0	0	0	20	18	0	0	9	12	18
CHALLENGE BALLO	0	0	0	0	0	0	0	0	0	0	0	0	0	0	0	0	0	0	0	0	0	0	0	0
COUNTY TOTALS	32,092	33	1	297	851	8,161	29,859	615	4,107	3,922	9	1,463	4	1,477	1	1,324	538	15,203	27,666	23	134	17,604	17,697	17,837

SUHTER COUNTY
 VOTES CAST IN GENERAL ELECTION
 HELD IN SOUTH CAROLINA NOVEMBER 06, 1990

PRECINCTS	GOVERNOR			LIEUTENANT GOVERNOR			SECRETARY OF STATE			STATE TREASURER			ATTORNEY GENERAL		COMPTROLLER GENERAL			STATE SUPT OF EDUCATION				
	(D) T M H I E T O C H E L L	(R) C A M R P O E L L	(W) M I R S I C T E I N	(A) J P O E H E N P L S J R	(D) T N H I E C O K D O R E	(R) H M E C N M R A S T E R	(W) M W I R S I C T E I N	(D) J C O A H M N P B T E L	(R) M J I I L M E S	(W) M W I R S I C T E I N	(D) P G A R T A T D E Y R S L O N	(R) B L I I L N L D E R	(W) M W I R S I C T E I N	(D) M T E D L R O A C V K S	(W) M W I R S I C T E I N	(D) M E O A R R R L I E S E J R	(L) D M A O V R I R D I S C	(W) M W I R S I C T E I N	(D) C W H I A L R L L I A E M S	(R) N B I A E R L D S A E R N A	(L) J H O A H R N L E T E	(W) M W I R S I C T E I N
REMBERT	289	134	0	161	343	87	01	318	105	01	352	72	01	378	01	371	19	01	524	103	2	01
HORATIO	109	40	0	01	123	27	01	116	31	01	121	25	01	132	01	132	0	01	112	37	0	01
HILLCREST	115	221	0	101	186	154	01	150	188	01	185	148	01	280	01	250	46	01	148	186	5	01
OAKLAND PLANTAT	108	396	0	121	261	256	01	200	313	01	246	261	01	413	01	383	51	01	188	316	7	01
DALZELL-DUBOSE	344	586	0	321	581	375	01	479	470	01	571	376	01	755	01	712	81	01	461	475	15	01
HORSEPEN BRANCH	58	161	0	41	119	100	01	98	122	01	119	94	01	175	01	166	24	01	92	124	3	01
OSHEGO	49	196	0	21	107	137	01	80	167	01	125	116	01	198	01	180	18	01	86	155	3	01
MAYESVILLE	122	61	0	51	166	39	01	145	61	01	162	41	01	190	01	182	12	01	150	54	0	01
SALEM	74	33	0	31	95	14	01	89	19	01	96	11	01	100	01	100	5	01	90	18	0	01
TAYLORS	28	58	0	11	43	42	01	37	48	01	44	40	01	67	01	68	3	01	43	42	1	01
SHILOH	106	44	0	21	126	25	01	120	32	01	127	23	01	144	01	143	2	01	117	31	3	01
PLEASANT GROVE-	33	82	0	11	65	50	01	58	58	01	69	47	01	96	01	93	10	01	64	50	0	01
BROGDON	109	195	0	51	187	120	01	168	141	01	195	112	01	270	01	249	28	01	156	150	3	01
CONCORD	70	195	0	71	142	127	01	129	140	01	147	117	01	212	01	198	18	01	129	136	3	01
MULBERRY	169	142	0	41	232	87	01	203	113	01	235	78	01	272	01	265	14	01	201	113	2	01
SALTERSTONN	70	198	0	01	137	130	01	107	159	01	136	128	01	196	01	188	15	01	112	153	2	01
FOLSOM PARK	131	141	0	21	199	77	01	178	97	01	198	71	01	245	01	228	21	01	163	108	4	01
GREEN SWAMP	44	770	8	101	334	490	21	221	609	01	402	421	01	669	01	636	54	01	217	606	8	01
PALMETTO PARK	92	258	0	61	190	170	01	149	208	01	195	157	01	281	01	257	37	01	140	206	6	01
BURNS-DOWNS	10	393	0	21	170	240	01	105	300	01	178	230	01	313	01	301	30	01	111	298	1	01
SECOND MILL	22	508	0	71	205	323	01	148	379	01	263	270	01	410	01	382	47	01	133	397	8	01
SWAN LAKE	30	432	0	121	243	237	01	156	323	01	247	230	01	388	01	368	39	01	148	326	6	01
MORRIS COLLEGE	154	160	0	81	231	90	01	196	123	01	233	87	01	267	01	265	16	01	192	124	5	01
HAMPTON PARK	30	308	0	81	148	194	01	101	242	01	164	173	01	260	01	246	31	01	98	245	2	01
CROSSWELL	124	335	4	31	238	224	11	198	256	21	257	193	01	335	01	319	22	11	197	260	3	01
LORING	56	237	0	71	153	149	01	108	191	01	144	151	01	211	01	197	25	01	91	205	0	01
LEMIRA	97	194	0	21	162	135	01	138	152	01	170	123	01	220	01	201	34	01	126	164	2	01
MAGNOLIA	39	42	0	31	55	20	01	48	27	01	52	23	01	64	01	61	4	01	48	27	0	01
STONE HILL	154	19	0	11	169	4	01	169	4	01	172	2	01	171	01	169	4	01	170	5	0	01
SOUTH RED BAY	179	53	0	41	208	28	01	202	33	01	209	23	01	217	01	219	6	01	199	32	2	01
WILDER	226	15	0	21	231	8	01	235	5	01	237	3	01	240	01	238	2	01	229	10	0	01
OLD POCALLA	71	49	1	21	93	31	01	84	40	01	93	31	01	102	01	101	7	01	84	38	0	01
SAVAGE-GLOVER	187	11	0	11	190	9	01	193	6	01	193	5	01	195	01	196	2	01	189	9	0	01
BATES	261	12	0	01	268	3	01	264	6	01	271	2	01	271	01	269	3	01	269	7	0	01
BIRNIE	260	51	0	71	287	26	01	275	39	01	287	23	01	300	01	296	5	01	270	40	2	01
SOUTH LIBERTY	143	74	0	21	174	43	01	154	63	01	169	46	01	193	01	184	16	01	154	58	1	01
HILLHOOD	66	726	0	161	315	495	11	218	586	01	344	454	01	604	11	556	79	01	232	565	11	01
CAUSEWAY BRANCH	69	285	1	81	172	193	01	118	246	01	158	202	01	279	01	260	31	01	114	240	9	01
HCCRAYS HILL NO	58	347	1	71	171	247	01	113	301	01	179	236	01	308	01	268	50	01	126	285	5	01
HCCRAYS HILL SO	99	452	0	81	279	278	01	188	371	01	267	289	01	439	01	409	63	01	182	368	9	01
SUNSET	140	224	0	51	209	163	01	197	175	01	236	133	01	304	11	300	30	01	201	163	7	01
DELAINE	248	151	2	41	304	97	11	289	111	01	306	91	01	361	01	348	26	01	282	111	6	01
CHERRYVALE	72	159	1	91	138	102	01	104	139	01	131	105	01	203	01	183	32	01	90	142	6	01
MANCHESTER FORE	81	161	1	41	153	92	01	114	130	01	141	100	01	202	01	186	30	01	103	136	7	01
PINEWOOD	244	194	0	111	307	132	01	288	150	01	309	115	01	363	01	350	31	01	273	150	12	01
POCOTALIGO	169	567	0	161	407	349	01	300	455	01	400	345	01	600	01	560	82	01	272	467	13	01
PRIVATEER	59	515	0	61	234	346	01	169	403	01	232	339	01	428	01	378	74	01	145	420	16	01
BARRIER FREE	0	0	0	01	0	0	01	0	0	01	0	0	01	0	01	0	0	01	0	0	0	01
ABSENTEE	153	281	3	31	263	174	01	216	205	01	269	161	01	341	41	342	22	21	159	155	3	01
CURBSIDE	0	0	0	01	0	0	01	0	0	01	0	0	01	0	01	0	0	01	0	0	0	01
CHALLENGE BALLO	1	6	0	01	3	4	01	3	5	01	3	4	01	4	01	5	0	01	3	4	0	01
COUNTY TOTALS	5,622	10,892	22	2881	9,816	6,943	51	8,136	8,547	21	10,039	6,527	01	13,658	61	12,958	1,301	31	7,883	8,514	203	01

300

SALTER COUNTY
 VOTES CAST IN GENERAL ELECTION
 HELD IN SOUTH CAROLINA NOVEMBER 06, 1990

p. 302

PRECINCTS	COUNTY COUNCIL								SCHOOL TRUSTEE																			
	DIST NO 002		DIST NO 004		DIST NO 006				DIST NO 017				DIST NO 072				DIST NO 073				DIST NO 074				DIST NO 099			
	(D) R I U N D V L E T O N	(R) E E D A R E T M T	(H) M O R L V I E N Y	(D) J A O V I S E S P H	(H) M R I S T E - I M	(D) F L L O U H I S H O	(H) M R I S T E - I N	(H) A C O M P L E T E - H J R	(H) R E V A Y A R R O L D Y L D E S	(H) C O H I A B R L E S	(H) J H A H O E E S E	(H) L Y A L E R U R S	(H) R S O A B H E D R E T L	(H) B O W I V L L E I A I M I	(H) D H W O I O R E H E T	(H) H O J O U R N E T S O N	(H) R O G L B A I N N S O D O H	(H) H L L A U R E O H N C L E I N A	(H) J W E A S S H E I N O T O N	(H) M W A R T O R I H H A T	(H) P A I G O N Y	(H) C B A U R O R L	(H) E K L Y L L E Z A R	(H) L I O S I A B E T H	(H) T O S I A S L E W			
REMBERT	0	0	0	0	0	0	0	0	0	0	0	0	0	0	0	0	0	0	97	220	145	0	154	83	1611			
HORATIO	0	0	0	0	0	0	0	0	0	0	0	0	0	0	43	32	71	0	0	0	0	0	41	41	501			
HILLCREST	32	14	0	0	0	0	0	0	0	0	0	0	0	0	0	0	0	168	54	131	0	145	79	1011				
OAKLAND PLANTAT	158	97	29	0	0	0	0	0	0	0	0	0	0	0	0	0	0	301	66	156	0	248	68	1791				
DALZELL-DUBOSE	220	119	22	42	0	0	0	0	0	0	0	0	0	0	0	0	0	143	21	29	290	213	84	2651				
HORSEPEN BRANCH	80	41	0	0	0	0	0	0	0	0	0	0	0	0	0	0	0	74	15	22	73	87	28	881				
OSHEO	0	0	0	0	0	0	0	0	0	0	0	0	0	0	0	0	0	0	0	0	210	79	31	1271				
MAYESVILLE	0	0	0	0	0	0	0	0	0	0	0	0	0	0	0	0	0	0	0	0	130	43	36	1271				
SALEM	0	0	0	0	0	0	0	0	0	0	0	0	0	0	0	0	0	0	0	0	60	22	25	611				
TAYLORS	0	0	0	0	0	0	0	0	0	0	0	0	0	0	0	0	0	0	0	0	62	22	28	361				
SHILOH	0	0	0	0	0	0	0	0	0	0	0	0	0	0	0	0	0	0	0	0	95	17	74	341				
PLEASANT GROVE-	0	0	0	0	0	0	0	0	0	0	0	0	0	0	0	0	0	0	0	0	91	29	23	561				
BROGDON	0	0	0	0	0	0	0	0	0	0	0	0	0	0	0	0	0	0	0	0	270	64	55	1771				
CONCORD	0	0	0	0	0	0	0	3	4	1	2	3	0	0	0	0	0	0	0	0	255	70	39	1461				
MULBERRY	0	0	0	0	0	0	0	182	145	126	104	251	103	180	0	0	0	0	0	0	4	1	0	21				
SALTERSTOHN	0	0	0	0	0	0	0	162	144	99	103	185	82	178	0	0	0	0	0	0	0	0	0	0				
FOLSOM PARK	0	0	0	87	0	0	0	177	125	139	88	201	105	158	0	0	0	0	0	0	0	0	0	0				
GREEN SHAMP	0	0	616	0	0	0	0	581	483	386	229	644	315	530	0	0	0	0	0	0	0	0	0	0				
PALMETTO PARK	0	0	273	0	0	0	0	220	165	140	93	249	106	188	0	0	0	0	0	0	0	0	0	0				
BURNS-DOWNS	0	0	315	0	0	0	0	310	221	184	144	328	136	280	0	0	0	0	0	0	0	0	0	0				
SECOND MILL	0	0	392	1	0	0	0	430	308	265	149	441	182	358	0	0	0	0	0	0	0	0	0	0				
SHAN LAKE	0	0	85	0	195	0	0	376	191	204	171	384	175	364	0	0	0	0	0	0	0	0	0	0				
MORRIS COLLEGE	0	0	0	0	44	0	0	240	148	137	102	261	106	222	0	0	0	0	0	0	0	0	0	0				
HAMPTON PARK	0	0	0	0	177	0	0	273	162	152	117	256	119	267	0	0	0	0	0	0	0	0	0	0				
CROSSWELL	0	0	0	0	24	11	0	257	140	132	156	245	100	191	0	0	0	0	0	0	0	0	0	0				
LORINO	0	0	0	0	54	0	0	205	129	121	78	246	77	182	0	0	0	0	0	0	0	0	0	0				
LEHIRA	0	0	0	0	0	0	0	165	124	107	75	176	70	156	0	0	0	0	0	0	26	9	3	131				
MAGNOLIA	0	0	0	0	10	0	0	48	17	20	13	40	13	30	0	0	0	0	0	0	0	0	0	0				
STONE HILL	0	0	0	0	166	0	0	85	49	99	37	125	41	54	0	0	0	0	0	0	0	0	0	0				
SOUTH RED BAY	0	0	0	0	201	0	0	140	105	92	59	157	98	104	0	0	0	0	0	0	0	0	0	0				
HILDER	0	0	0	0	236	0	0	160	92	104	52	165	64	100	0	0	0	0	0	0	0	0	0	0				
OLD POCALLA	0	0	0	0	93	0	0	68	44	50	26	71	32	53	0	0	0	0	0	0	0	0	0	0				
SAVAGE-GLOVER	0	0	0	0	151	0	0	126	64	61	45	139	64	90	0	0	0	0	0	0	0	0	0	0				
BATES	0	0	0	0	272	0	0	174	120	136	83	205	116	152	0	0	0	0	0	0	0	0	0	0				
BIRNIE	0	0	0	0	262	0	0	196	114	136	86	222	96	156	0	0	0	0	0	0	0	0	0	0				
SOUTH LIBERTY	0	0	0	120	59	0	0	123	87	94	41	144	63	111	0	0	0	0	0	0	0	0	0	0				
MILLWOOD	0	0	0	350	2	0	0	532	440	400	226	572	279	485	0	1	0	0	0	0	0	1	0	11				
CAUSEWAY BRANCH	0	0	0	263	0	0	0	185	183	167	103	228	152	204	3	5	3	0	0	0	0	0	0	41				
MCCRAYS MILL NO	0	0	0	0	0	0	0	207	225	198	140	258	166	233	2	4	2	0	0	0	0	6	0	11				
MCCRAYS MILL SO	0	0	0	0	0	0	0	308	295	227	146	370	179	278	4	6	10	0	0	0	0	7	1	81				
SUNSET	0	0	0	0	0	0	0	236	166	170	100	255	113	190	0	0	0	0	0	0	0	0	0	0				
DELAINE	63	24	17	0	0	0	0	0	0	0	0	0	0	84	89	121	0	0	0	0	0	148	70	1391				
CHERRYVALE	144	83	18	0	0	0	0	0	0	0	0	0	0	42	98	55	10	5	18	4	102	41	851					
MANCHESTER FORE	0	0	0	0	0	0	0	0	0	0	0	0	0	72	104	62	0	0	0	0	0	107	40	931				
PINEWOOD	0	0	0	0	0	0	0	0	0	0	0	0	0	336	127	18	0	0	0	0	0	163	52	1761				
POCOTALIGO	0	0	0	0	0	0	0	0	0	0	0	0	0	137	277	68	0	0	0	0	0	232	66	1921				
PRIVATEER	0	0	16	0	0	0	0	0	0	0	0	0	0	134	363	50	0	0	0	0	0	305	47	2061				
BARRIER FREE	0	0	0	0	0	0	0	0	0	0	0	0	0	0	0	0	0	0	0	0	0	0	0	0				
ABSENTEE	128	64	8	228	0	143	0	201	110	120	90	219	76	186	19	13	11	24	6	10	11	40	24	381				
CURBSIDE	0	0	0	0	0	0	0	0	0	0	0	0	0	0	0	0	0	0	0	0	0	0	0	0				
CHALLENGE BALLO	0	0	0	0	0	0	0	0	1	0	0	0	0	0	0	1	0	0	0	0	6	2	0	51				
COUNTY TOTALS	825	444	110	2,763	8	2,047	11	6,362	4,613	4,347	2,858	7,620	3,288	5,683	876	1,118	473	817	895	811	1,587	2,345	1,840	8,5711				

SUMTER COUNTY
 VOTES CAST IN GENERAL ELECTION
 HELD IN SOUTH CAROLINA NOVEMBER 06, 1990

PRECINCTS	REFERENDUM		CO SOIL WATER COMM			
	DIST NO 043			DIST NO 00		
	(F)	(O)	(P)	(P)	(P)	(P)
	N I	O	H	O F	D	D
	O N	N P	B A	E U	G A	J A
		O P	E R	O R	U B	A V
	I F	O	T V	R M	Y B	C I
	A	I S	T E	G A	S	K S
	V	E	Y Y	E N	M	
	O	D			J	
	R		M		R	
REMBERT	67	186	144	120	165	142
HORATIO	30	80	49	41	64	43
HILLCREST	72	223	132	78	145	109
OAKLAND PLANTAT	145	325	204	155	257	160
DALZELL-DUBOSE	266	515	275	219	464	268
HORSEPEN BRANCH	53	128	61	56	104	66
OSWEGO	53	153	88	57	144	79
MAYESVILLE	69	91	60	48	124	51
SALEM	23	58	24	21	66	23
TAYLORS	34	40	32	21	58	33
SHILOH	49	63	35	44	60	32
PLEASANT GROVE-	28	61	21	17	80	31
BROGDON	76	185	85	85	194	92
CONCORD	70	164	75	72	165	81
MULBERRY	79	160	91	85	142	96
SALTERSTOWN	68	147	85	67	152	86
FOLSOM PARK	63	154	111	94	130	97
GREEN SWAMP	331	460	348	289	574	383
PALMETTO PARK	88	218	131	119	177	146
BURNS-DOWNS	136	242	175	145	303	214
SECOND HILL	196	295	222	181	382	238
SWAN LAKE	201	227	184	171	350	216
MORRIS COLLEGE	94	154	117	103	162	107
HAMPTON PARK	109	196	128	105	229	134
CROSSWELL	127	283	171	174	168	143
LORING	69	197	123	98	191	122
LEMIRA	48	168	106	86	138	85
MAGNOLIA	9	40	15	20	27	20
STONE HILL	36	101	31	103	33	20
SOUTH RED BAY	43	80	53	70	72	53
WILDER	54	82	61	65	63	58
OLD POCALLA	33	61	39	36	46	31
SAVAGE-GLOVER	35	73	19	55	39	27
BATES	86	80	47	75	58	44
BIRNIE	75	108	73	87	76	63
SOUTH LIBERTY	63	93	65	65	78	54
MILLWOOD	271	465	300	253	509	345
CAUSEWAY BRANCH	119	227	174	147	219	173
MCCRAYS MILL NO	130	260	159	122	246	171
MCCRAYS MILL SO	173	347	232	213	319	246
SUNSET	123	193	144	125	189	146
DELAINE	82	250	100	91	128	90
CHERRYVALE	57	154	105	78	94	83
MANCHESTER FORE	55	157	83	64	114	84
PINEHOOD	80	203	99	99	204	113
POCOTALIGO	187	474	245	200	394	256
PRIVATEER	144	361	194	166	321	215
BARRIER FREE	0	0	0	0	0	0
ABSENTEE	125	262	202	187	254	229
CURBSIDE	0	0	0	0	0	0
CHALLENGE BALLO	1	5	2	1	2	2
COUNTY TOTALS	4,625	9,249	5,719	5,073	8,673	5,800

899

UNION COUNTY
 VOTES CAST IN GENERAL ELECTION
 HELD IN SOUTH CAROLINA NOVEMBER 06, 1990

	GOVERNOR			LIEUTENANT GOVERNOR			SECRETARY OF STATE			STATE TREASURER			ATTORNEY GENERAL		COMPTROLLER GENERAL			STATE SUPT OF EDUCATION				
	(D)	(R)	(W)	(A)	(D)	(R)	(W)	(D)	(R)	(W)	(D)	(R)	(W)	(D)	(W)	(L)	(W)	(D)	(R)	(L)	(W)	
	TH	HC	MW	JP	NT	HM	MW	JC	HM	MW	BP	BL	MW	DM	DM	MW	DM	CH	BN	JH	MW	
	HI	CA	IR	JO	NH	EC	IR	OA	IL	IR	GA	LI	IR	EO	AO	IR	HI	BI	OA	IR		
	ET	AM	SI	HE	NE	NM	SI	HM	LN	SI	RT	LN	SI	AR	VR	SI	AL	AE	HR	SI		
	OC	RP	CT	HN	CO	RA	CT	NP	LD	CT	AT	LD	CT	RR	IR	RR	RL	RL	WL	CT		
	HEL	OE	E	RES	KO	Y	E	B	R	E	DE	R	E	LI	DI	E	LI	BS	HR	E		
	LL	LL	-		ARE	TER	-	TEL		-	YRS		-	LES	C	-	IA	AE	TE	-		
			I				I	L		I	LN		I	EJ		ES	ARN	A		I		
		AJ		JR							J		S					S		N		
		R									R											
PRECINCTS																						
OTTAWY	9	42	0	31	45	10	01	30	23	01	44	12	01	48	01	46	1	01	33	20	1	01
UNION WARD 1 BO	70	319	0	71	261	150	01	189	205	01	254	132	01	295	01	307	9	01	209	190	0	01
UNION WARD 1 BO	183	356	3	131	393	154	01	334	214	01	418	131	01	446	01	445	17	01	335	200	8	01
UNION WARD 2	243	329	1	91	297	175	01	283	203	01	304	130	01	320	01	320	21	01	285	199	4	01
UNION WARD 3	86	236	8	01	237	95	01	216	112	01	254	70	01	280	01	275	11	01	213	117	0	01
UNION WARD 4 BO	76	426	0	141	308	193	01	230	270	01	330	169	01	389	01	403	10	01	254	232	7	01
UNION WARD 4 BO	72	113	4	71	152	36	01	133	44	01	153	22	01	161	11	158	6	01	138	40	3	01
EXCELSIOR	137	326	0	141	328	202	01	356	256	01	460	150	01	491	01	502	7	01	358	252	6	01
BONHAM	60	227	0	121	191	107	01	159	134	01	261	92	01	232	11	231	8	01	147	144	6	01
MONARCH BOX 1	94	395	0	51	321	187	01	255	136	01	330	180	01	521	01	285	16	01	246	216	10	01
MONARCH BOX 2	23	87	0	31	70	42	01	60	45	01	71	32	01	116	01	84	2	01	58	44	1	01
BUFFALO BOX 1	64	310	0	201	257	138	01	198	152	01	264	118	01	297	01	302	13	01	214	166	2	01
EAST BUFFALO	44	46	0	01	82	11	01	67	24	01	78	16	01	74	01	80	2	01	70	22	0	01
PUTMAN	21	205	0	71	117	115	01	101	130	01	132	96	01	163	01	165	14	01	93	131	5	01
OAKLAND	9	68	0	01	48	30	01	37	38	01	47	29	01	60	11	61	1	01	37	37	1	01
WEST SPRINGS	11	105	2	71	60	62	01	47	73	01	69	48	01	84	11	82	6	01	60	54	2	01
CROSS KEYS	123	220	0	61	227	115	01	188	148	01	223	115	01	260	01	250	18	01	186	135	9	01
BLACK ROCK	67	65	0	71	81	46	01	72	50	01	79	39	01	87	01	84	3	01	65	55	4	01
CARLISLE	107	52	0	21	122	33	01	111	40	01	120	28	01	127	01	122	6	01	115	29	2	01
SANTUCK	194	136	0	81	229	65	01	194	91	01	216	58	01	236	01	237	7	01	195	81	0	01
MEADOWS	31	167	1	51	117	84	01	110	86	01	127	67	01	144	01	145	10	01	113	86	2	01
ADAMSBURG	56	200	0	101	185	77	01	150	112	01	188	65	01	208	01	203	12	01	162	83	7	01
KELTON	82	203	0	41	210	88	01	188	110	01	219	79	01	245	01	252	7	01	179	117	2	01
LOCKHART BOX 1	30	182	5	51	137	79	01	118	92	01	138	75	01	159	41	162	5	11	106	103	4	01
LOCKHART BOX 2	30	122	0	71	113	49	01	100	61	01	110	45	01	119	01	123	7	01	96	61	1	01
JONESVILLE BOX	86	242	0	191	234	126	01	199	149	01	236	116	01	276	01	275	8	01	183	162	3	01
JONESVILLE BOX	153	249	8	201	324	101	01	293	128	01	314	98	01	354	01	337	6	01	282	135	2	01
BARRIER FREE	0	0	0	01	0	0	01	0	0	01	0	0	01	0	01	0	0	01	0	0	0	01
ABSENTEE	31	116	2	41	102	52	01	82	71	01	103	48	01	116	01	116	5	01	76	76	1	01
CURBSIDE	0	0	0	01	0	0	01	0	0	01	0	0	01	0	01	0	0	01	0	0	0	01
CHALLENGE BALLO	0	0	0	01	0	0	01	0	0	01	0	0	01	0	01	0	0	01	0	0	0	01
COUNTY TOTALS	2,192	5,544	34	2181	5,248	2,622	01	4,500	3,197	01	5,542	2,260	01	6,308	91	6,052	258	11	4,508	3,187	93	01

UNION COUNTY
 VOTES CAST IN GENERAL ELECTION
 HELD IN SOUTH CAROLINA NOVEMBER 06, 1990

PRECINCTS	ADJUTANT GENERAL		COMM OF AGRICULTURE				U S SENATE				REP IN CONGRESS		HOUSE OF REPRESENTATIVES				SOLICITOR		PROBATE JUDGE		CORONER			
	(D)	(R)	(W)	(D)	(R)	(W)	(D)	(R)	(L)	(W)	(A)	(D)	(R)	(D)	(W)	(D)	(R)	(D)	(W)	(D)	(W)	(D)	(R)	(W)
	M E S T C H A N T	T H O E M D R I X	M W I R S T E - I N	T T O R M A N T H A M	T L E N D S A L	M M I R S T E - I N	B C O U D N I N G H A M	S H T U R R O M O N D	W G I R L I F A I M H	M W I R S T E - I N	M M A E R T I O S	P L A T T E R S O N	T H E A R K Y I N S	P O H L L N I R P S	M W I R S T E - I N	F T A O R N R E Y	M P A R R I O I M S H B U L L	W S A D R E A W	M W I R S T E - I N	C D U D O D N A	M W I R S T E - I N	H W O I L L C L O I M E	R K O E N R I E O	M W I R S T E - I N
OTTARY	31	21	0	41	14	0	15	39	1	0	0	46	10	0	0	38	19	50	0	48	0	54	2	0
UNION WARD 1 BO	278	112	0	207	187	0	94	302	2	0	2	292	123	0	0	219	200	352	0	359	0	334	76	4
UNION WARD 1 BO	417	120	0	331	206	0	201	340	3	0	3	413	140	0	0	390	178	499	1	503	0	490	67	4
UNION WARD 2	310	106	0	263	214	0	234	317	2	0	6	323	123	0	0	434	176	529	0	534	0	550	54	1
UNION WARD 3	256	69	0	210	115	0	110	222	0	0	2	281	65	0	0	233	110	312	0	313	0	301	43	0
UNION WARD 4 BO	339	162	0	265	244	0	103	395	6	0	4	358	155	0	0	320	200	444	0	443	0	440	81	3
UNION WARD 4 BO	150	26	0	139	35	0	85	96	1	2	3	175	24	0	0	150	54	180	0	179	1	168	28	1
EXCELSIOR	449	149	0	351	258	0	169	449	4	0	1	493	130	0	0	400	239	547	0	560	0	544	91	2
BONHAM	193	95	0	158	134	0	78	217	1	0	1	214	90	0	0	194	109	262	2	262	0	254	51	0
MONARCH BOX 1	280	125	0	256	182	0	105	235	4	0	2	358	154	0	0	272	140	521	0	621	0	434	81	0
MONARCH BOX 2	68	33	0	62	44	0	24	82	0	0	1	84	30	0	0	68	44	93	0	94	0	93	19	1
BUFFALO BOX I	257	121	0	219	159	0	102	287	1	0	3	281	128	0	0	254	159	355	0	356	0	314	83	16
EAST BUFFALO	79	11	0	68	23	0	45	42	1	0	1	77	20	0	0	64	31	88	0	79	0	74	19	1
PUTNAM	135	86	0	104	122	0	32	195	0	0	2	148	86	0	0	133	105	198	3	204	0	194	34	2
OAKLAND	54	24	0	32	43	0	15	42	0	0	1	60	18	0	0	37	42	44	0	47	0	44	11	0
HEST SPRINGS	73	48	0	53	65	0	22	91	2	0	3	79	49	0	0	84	47	113	0	110	1	104	21	3
CROSS KEYS	223	99	0	184	144	0	129	210	5	0	2	269	84	0	0	230	131	312	0	309	0	295	60	2
BLACK ROCK	84	39	0	79	42	0	65	59	1	0	3	99	38	0	0	92	55	103	0	102	0	104	25	1
CARLISLE	116	29	0	113	31	0	0	54	0	0	0	152	26	147	0	0	0	149	0	144	0	151	13	0
SANTUCK	218	60	0	191	81	0	149	116	3	0	3	237	56	247	0	0	0	250	0	248	0	267	28	0
MEADOWS	133	61	0	103	90	0	49	152	3	0	1	138	68	169	0	0	0	178	0	164	0	170	30	0
ADAMSBURG	180	68	0	152	104	0	78	182	2	0	1	196	69	240	1	0	0	244	1	248	0	243	22	1
KELTON	217	77	0	195	104	0	118	185	0	0	4	239	68	189	0	75	35	286	2	290	0	285	23	3
LOCKHART BOX 1	131	75	0	103	103	0	49	168	1	0	2	175	52	205	5	0	0	213	0	210	0	208	0	4
LOCKHART BOX 2	110	45	0	96	61	0	53	195	1	0	0	134	32	145	0	0	0	149	0	147	0	147	16	3
JONESVILLE BOX	233	108	0	204	140	0	107	248	3	0	3	247	118	0	0	250	108	326	0	326	0	277	82	0
JONESVILLE BOX	302	112	0	296	116	0	154	265	2	0	1	345	94	0	0	312	129	391	0	387	0	168	72	0
BARRIER FREE	0	0	0	0	0	0	0	0	0	0	0	0	0	0	0	0	0	0	0	0	0	0	0	0
ABSENTEE	108	45	0	71	82	0	38	115	1	0	0	112	45	21	0	88	46	146	0	146	0	131	25	3
CURBSIDE	0	0	0	0	0	0	0	0	0	0	0	0	0	0	0	0	0	0	0	0	0	0	0	0
CHALLENGE BALLO	0	0	0	0	0	0	0	0	0	0	0	0	0	0	0	0	0	0	0	0	0	0	0	0
COUNTY TOTALS	5,424	2,126	0	4,548	3,143	0	2,425	5,230	50	2	55	6,005	2,103	1,443	6	4,831	2,579	7,366	9	7,353	2	6,844	1,159	55

UNION COUNTY
 VOTES CAST IN GENERAL ELECTION
 HELD IN SOUTH CAROLINA NOVEMBER 06, 1990

PRECINCTS	COUNTY TREASURER		COUNTY SUPERVISOR		COUNTY COUNCIL			
	DIST NO 00		DIST NO 00		DIST NO 001		DIST NO 004	
	(D) # W	(W) H W	(D) # R	(W) H W	(D) # K	(W) H W	(D) # F	(W) H W
	DI	IR	DO	IR	CE	IR	JA	IR
	IL	SI	AB	SI	HN	SI	OR	SI
	AK	CT	LI	CT	AD	CT	HR	CT
	NI	CE	EN	CE	RR	E	N	E
	NN	-	S	-	LI	-	-	-
	ES	I	O	I	EC	I	E	I
	S		N	N	SK	N		N
	M							
	I							
	T							
	H							
OTTARY	48	01	47	01	0	0	0	01
UNION WARD 1 BO	362	01	345	01	0	0	0	01
UNION WARD 1 BO	503	1:	497	5:	0	0	0	01
UNION WARD 2	542	0:	524	5:	0	0	0	01
UNION WARD 3	315	0:	311	0:	0	0	0	01
UNION WARD 4 BO	457	3:	441	0:	0	0	0	01
UNION WARD 4 BO	164	0:	180	0:	0	0	0	01
EXCELSIOR	572	0:	556	0:	0	0	0	01
BONHAM	268	0:	254	0:	0	0	252	01
MONARCH BOX 1	521	0:	521	0:	0	0	441	01
MONARCH BOX 2	97	0:	95	0:	0	0	75	01
BUFFALO BOX 1	566	0:	542	0:	0	0	0	01
EAST BUFFALO	81	0:	79	0:	0	0	0	01
PUTMAN	205	0:	194	0:	0	0	0	01
OAKLAND	66	0:	62	1:	0	0	61	01
WEST SPRINGS	115	1:	109	1:	0	0	0	01
CROSS KEYS	318	0:	303	0:	0	0	0	01
BLACK ROCK	106	0:	102	0:	0	0	0	01
CARLISLE	147	0:	147	0:	0	0	0	01
SANTUCK	256	0:	244	0:	0	0	0	01
MEADOWS	170	0:	166	1:	0	0	0	01
ADAMSBURG	248	0:	246	2:	0	0	231	5:
KELTON	291	0:	286	2:	265	4	0	01
LOCKHART BOX 1	217	0:	212	0:	211	0	0	01
LOCKHART BOX 2	151	0:	145	0:	0	0	144	01
JONESVILLE BOX	332	0:	320	0:	288	0	0	01
JONESVILLE BOX	400	0:	370	0:	368	0	0	01
BARRIER FREE	0	0:	0	0:	0	0	0	01
ABSENTEE	147	0:	140	0:	12	0	19	01
CURBSIDE	0	0:	0	0:	0	0	0	01
CHALLENGE BALLO	0	0:	0	0:	0	0	0	01
COUNTY TOTALS	7,465	5:	7,238	25:	1,144	4	1,223	31

UNION COUNTY
 VOTES CAST IN GENERAL ELECTION
 HELD IN SOUTH CAROLINA NOVEMBER 06, 1990

	COUNTY BOARD OF EDUCATION																						
	DIST NO 001		DIST NO 002		DIST NO 003		DIST NO 004		DIST NO 005		DIST NO 006		DIST NO 007										
	(N)	(W)	(N)	(W)	(N)	(W)	(N)	(W)	(N)	(W)	(N)	(W)	(N)	(W)	(N)	(W)	(N)	(W)	(N)	(W)	(N)	(W)	
	BH	LL	RJ	HW	NW	JH	RG	TS	HW	JG	HP	HW	HP	HW	HL	KK	HW	DK	PL	JS	HW	AP	NW
	LL	OL	AE	IR	GA	IO	AE	HT	IR	AO	KA	IR	WE	IR	CA	AI	IR	DI	JA	OI	IR	AP	GA
	LL	SK	HN	IR	RL	MD	NO	AR	SI	HO	ER	SI	EA	SI	AM	RN	SI	OW	HN	SI	RE	ET	
	IG	EE	DK	CT	EG	HG	DR	DO	CT	ED	IK	CT	AY	CT	RS	HG	CT	ES	NC	HL	AP	OS	
	AN	PR	YN	EIN	GR	YE	VE	H	EIN	S	TS	H	B	LN	NH	ON	AD	ON	NY	IA	ND	RM	
		A	HS	N			D			H	H		U	M	DR		S		AR	J	W	R	
PRECINCTS																							
OTTARY	0	0	0	1	34	1	14	1	0	0	0	0	0	0	0	0	0	0	0	0	0	0	
UNION WARD 1 BO	0	0	0	0	66	14	21	9	0	0	0	0	0	0	0	0	2	12	12	8	0	0	
UNION WARD 1 BO	0	0	0	0	0	0	0	0	0	0	0	0	0	0	0	0	0	11	15	15	0	0	
UNION WARD 2	0	0	0	0	0	0	0	0	0	0	0	0	0	0	0	0	0	0	0	0	2	220	
UNION WARD 3	0	0	0	0	0	0	0	0	0	0	0	0	0	0	0	0	0	0	0	0	0	20	
UNION WARD 4 BO	0	0	0	0	0	0	0	0	0	0	0	0	0	0	0	0	0	73	250	130	0	0	
UNION WARD 4 BO	0	0	0	0	0	0	0	0	0	0	0	0	0	0	0	0	5	0	2	0	1	19	
EXCELSIOR	0	0	0	0	0	0	0	0	0	0	0	0	0	0	0	0	0	43	160	79	0	51	
BONHAM	0	0	0	0	0	0	0	0	0	0	0	0	0	0	0	0	0	0	0	0	0	0	
MONARCH BOX 1	0	0	0	0	140	52	100	25	0	24	64	0	0	0	0	0	0	0	0	0	0	0	
MONARCH BOX 2	0	0	0	0	44	18	41	7	0	0	0	0	0	0	0	0	0	0	0	0	0	0	
BUFFALO BOX 1	0	0	0	0	0	0	0	0	0	0	0	0	0	0	0	0	0	0	0	0	0	0	
EAST BUFFALO	0	0	0	0	0	0	0	0	0	0	0	0	0	0	295	114	0	0	0	0	0	0	
PUTMAN	0	0	0	0	0	0	0	0	0	0	0	0	0	0	58	28	0	0	0	0	0	0	
OAKLAND	0	0	0	0	0	0	0	0	0	0	0	0	0	0	6	140	80	0	0	0	0	0	
WEST SPRINGS	0	0	0	0	0	0	0	0	0	0	0	0	0	0	0	0	0	0	0	0	0	0	
CROSS KEYS	89	66	60	0	0	0	0	0	0	0	0	0	0	0	5	79	47	0	0	0	0	0	
BLACK ROCK	48	52	44	0	0	0	0	0	0	0	0	0	0	0	0	0	0	0	0	0	0	0	
CARLISLE	31	70	59	0	0	0	0	0	0	0	0	0	0	0	0	0	0	0	0	0	0	0	
SANTUCK	100	126	78	0	0	0	0	0	0	0	0	0	0	0	0	0	0	0	0	0	0	0	
HEADDS	0	0	0	0	98	27	61	21	0	0	0	0	0	0	0	0	0	0	0	0	0	0	
ADAMSBURG	0	0	0	0	0	0	0	0	4	106	152	0	0	0	0	0	0	0	0	0	0	0	
KELTON	0	0	0	0	0	0	0	0	0	15	46	7	243	0	0	0	0	0	0	0	0	0	
LOCKHART BOX 1	0	0	0	0	0	0	0	0	1	95	130	0	0	0	0	0	0	0	0	0	0	0	
LOCKHART BOX 2	0	0	0	0	0	0	0	0	2	65	79	0	0	0	0	0	0	0	0	0	0	0	
JONESVILLE BOX	0	0	0	0	0	0	0	0	0	0	0	0	0	0	0	0	0	0	0	0	0	0	
JONESVILLE BOX	0	0	0	0	0	0	0	0	0	0	0	16	409	0	0	0	0	0	0	0	0	0	
BARRIER FREE	0	0	0	0	0	0	0	0	0	0	0	0	0	0	0	0	0	0	0	0	0	0	
ABSENTEE	9	3	4	0	6	7	4	1	0	3	6	0	12	0	15	4	0	4	15	7	0	8	
CURBSIDE	0	0	0	0	0	0	0	0	0	0	0	0	0	0	0	0	0	0	0	0	0	0	
CHALLENGE BALLO	0	0	0	0	0	0	0	0	0	0	0	0	0	0	0	0	0	0	0	0	0	0	
COUNTY TOTALS	277	325	245	1	388	119	321	64	7	328	499	23	999	11	696	519	7	172	489	293	3	318	

UNION COUNTY
VOTES CAST IN GENERAL ELECTION
HELD IN SOUTH CAROLINA NOVEMBER 06, 1990

PRECINCTS	COUNTY BOARD OF EDUCATION				FIRE DISTRICT TRUSTEE								REFERENDUM		CO SOIL WATER COMM																	
	DIST NO 008		DIST NO 009		DIST NO 065				DIST NO 066				DIST NO 044		DIST NO 00																	
	(N) MW	(N) DE	(N) RB	(N) UR	(N) MW	(N) PR	(N) SI	(N) EL	(N) JO	(N) AD	(N) JO	(N) MI	(N) AX	(N) RO	(N) YN	(N) P	(F) NI	(O) ON	(W) MW	(P) HP	(P) ER	(P) NO	(P) RW	(P) SE	(P) TI	(P) OT	(P) NH	(P) IR	(P) IS	(P) J	(P) RR	(P) N
OTTARY	0	0	0	0	0	0	1	31	18	50	0	0	0	0	0	0	5	55	0	22	20	20	20	20	20	20	20	20	20	20	20	20
UNION WARD 1 BO	0	0	0	0	6	239	0	0	0	0	0	0	0	0	0	0	105	318	0	150	159	150	150	150	150	150	150	150	150	150	150	150
UNION WARD 1 BO	0	0	0	0	0	534	0	0	0	0	0	0	0	0	0	0	144	414	1	213	219	216	216	216	216	216	216	216	216	216	216	216
UNION WARD 2	0	0	0	0	4	157	0	0	0	0	0	0	0	0	0	0	216	391	0	184	221	190	190	190	190	190	190	190	190	190	190	190
UNION WARD 3	0	0	182	95	0	0	0	0	0	0	0	0	0	0	0	0	84	263	0	262	264	265	265	265	265	265	265	265	265	265	265	265
UNION WARD 4 BO	1	28	15	0	20	0	0	0	0	0	0	0	0	0	0	0	136	393	0	201	227	219	219	219	219	219	219	219	219	219	219	219
UNION WARD 4 BO	0	38	35	0	78	0	0	0	0	0	0	0	0	0	0	0	46	161	0	64	62	73	73	73	73	73	73	73	73	73	73	73
EXCELSIOR	0	310	219	0	0	0	0	0	0	0	0	0	0	0	0	0	156	461	0	277	301	287	287	287	287	287	287	287	287	287	287	287
BONHAM	0	0	0	0	0	0	0	3	6	10	0	0	0	0	0	0	82	224	0	147	162	149	149	149	149	149	149	149	149	149	149	149
MONARCH BOX 1	0	0	0	0	0	0	0	520	515	507	0	0	0	0	0	0	111	404	0	521	521	521	521	521	521	521	521	521	521	521	521	521
MONARCH BOX 2	0	0	0	0	0	0	0	0	0	0	0	0	0	0	0	0	16	100	0	35	37	41	41	41	41	41	41	41	41	41	41	41
BUFFALO BOX 1	0	0	0	0	0	0	0	0	0	0	0	0	0	0	0	0	73	351	0	0	0	0	0	0	0	0	0	0	0	0	0	0
EAST BUFFALO	4	1	3	0	0	0	0	0	0	0	0	0	0	0	0	0	22	72	0	24	24	23	23	23	23	23	23	23	23	23	23	23
PUTMAN	0	0	0	0	0	0	0	0	0	0	0	0	0	0	0	0	44	193	3	120	126	126	126	126	126	126	126	126	126	126	126	126
OAKLAND	0	0	0	0	0	0	0	0	0	0	0	0	0	0	0	0	24	55	0	32	36	52	52	52	52	52	52	52	52	52	52	52
WEST SPRINGS	0	0	0	0	0	0	0	0	0	0	0	0	0	0	0	0	25	105	0	71	81	70	70	70	70	70	70	70	70	70	70	70
CROSS KEYS	0	0	0	0	0	0	0	0	0	0	0	0	0	0	0	0	93	265	0	103	134	106	106	106	106	106	106	106	106	106	106	106
BLACK ROCK	0	0	0	0	0	0	0	0	0	0	0	0	0	0	0	0	38	105	0	35	33	34	34	34	34	34	34	34	34	34	34	34
CARLISLE	0	0	0	0	0	0	0	0	0	0	0	0	0	0	0	0	68	100	0	24	26	18	18	18	18	18	18	18	18	18	18	18
SANTUCK	0	0	0	0	0	0	0	0	0	0	155	169	218	0	0	0	91	212	0	91	104	91	91	91	91	91	91	91	91	91	91	91
MEADOWS	0	0	0	0	0	0	0	0	0	0	0	0	0	0	0	0	40	165	0	67	79	85	85	85	85	85	85	85	85	85	85	85
ADAMSBURG	0	0	0	0	0	0	0	7	1	1	0	0	0	0	0	0	51	218	1	73	96	77	77	77	77	77	77	77	77	77	77	77
KELTON	0	0	0	0	0	0	0	0	0	0	0	0	0	0	0	0	68	238	3	159	151	150	150	150	150	150	150	150	150	150	150	150
LOCKHART BOX 1	0	0	0	0	0	0	0	0	0	0	0	0	0	0	0	0	37	193	0	78	82	83	83	83	83	83	83	83	83	83	83	83
LOCKHART BOX 2	0	0	0	0	0	0	0	0	0	0	0	0	0	0	0	0	29	139	1	53	59	54	54	54	54	54	54	54	54	54	54	54
JONESVILLE BOX	0	0	0	0	0	0	0	0	0	0	0	0	0	0	0	0	66	294	0	191	194	169	169	169	169	169	169	169	169	169	169	169
JONESVILLE BOX	0	0	0	0	0	0	0	0	0	0	0	0	0	0	0	0	70	369	0	212	185	168	168	168	168	168	168	168	168	168	168	168
BARRIER FREE	0	0	0	0	0	0	0	0	0	0	0	0	0	0	0	0	0	0	0	0	0	0	0	0	0	0	0	0	0	0	0	0
ABSENTEE	0	10	5	0	24	0	0	0	0	0	0	0	0	0	0	0	45	108	0	74	77	76	76	76	76	76	76	76	76	76	76	76
CURBSIDE	0	0	0	0	0	0	0	0	0	0	0	0	0	0	0	0	0	0	0	0	0	0	0	0	0	0	0	0	0	0	0	0
CHALLENGE BALLO	0	0	0	0	0	0	0	0	0	0	0	0	0	0	0	0	0	0	0	0	0	0	0	0	0	0	0	0	0	0	0	0
COUNTY TOTALS	5	569	372	10	1,052	1	561	540	548	155	169	218	1,985	6,364	9	3,443	5,660	3,473														

P. 308

WILLIAMSBURG COUNTY
 VOTES CAST IN GENERAL ELECTION
 HELD IN SOUTH CAROLINA NOVEMBER 06, 1990

	GOVERNOR			LIEUTENANT GOVERNOR			SECRETARY OF STATE			STATE TREASURER			ATTORNEY GENERAL		COMPTROLLER GENERAL			STATE SUPT OF EDUCATION					
	(D) T H E T O C H E L L	(R) C A M P R B O E L L	(M) M I R S I C T E - J N	(A) J P O E N P L R E S J R	(D) P T N H I E C O K D A R E	(R) H M E C N M R A Y S T E R	(M) M W I R S I C T E - J N	(D) J C O A H H N P T E L L	(R) H M J I L E S	(M) M W I R S I C T E - J N	(D) P P O A R T A T D E R S L O W	(R) B L I I L M L D E R	(M) M W I R S I C T E - J N	(D) H M T E D L T R O C E - I S	(M) H W I R S I C T E - J N	(D) M O E O A R R I E S E J R	(L) D H A O V R I R D I S C	(M) H W I R S I C T E - J N	(D) C W H I A L R L I A H S O	(R) B I D I A E R L B S A E R N A	(L) J H O A H R L E T E	(M) M W I R S I C T E - J N	
PRECINCTS																							
BLACK RIVER	84	60	0	0	114	31	0	102	41	0	112	30	0	118	0	115	6	0	95	48	0	0	
BLOOMINGVALE	167	97	0	1	186	82	0	173	90	0	178	82	0	184	0	186	4	0	169	90	4	0	
CADES	116	96	0	2	157	52	0	153	62	0	157	49	0	171	0	173	4	0	141	63	3	0	
CEDAR SWAMP	58	124	0	2	85	97	0	84	90	0	91	81	0	95	0	97	7	0	74	103	3	0	
CENTRAL	107	71	0	3	131	49	0	126	52	0	138	41	0	139	0	139	5	0	116	61	2	0	
EARLES	17	170	0	1	92	91	0	71	115	0	83	101	0	96	0	104	7	0	66	122	0	0	
EBENEZER	86	185	0	2	157	106	0	132	127	0	162	98	0	189	0	188	4	0	126	137	1	0	
GREELEVILLE	527	198	0	5	591	118	0	582	133	0	594	105	0	587	0	595	18	0	541	161	7	0	
HARMONY	21	115	0	2	63	72	0	51	83	0	67	66	0	68	0	11	65	0	39	97	2	0	
HEBRON	18	169	0	1	90	112	0	69	150	0	91	106	0	111	0	120	8	0	68	126	5	0	
HEMINGWAY	278	571	0	1	538	322	0	453	382	0	560	262	0	621	0	629	23	0	432	398	5	0	
HENRY-POPLAR HL	64	115	0	1	113	69	0	96	86	0	111	67	0	121	0	128	5	0	90	90	1	0	
INDIANTOWN	369	172	0	1	417	119	0	393	137	0	425	106	0	431	0	440	6	0	406	126	0	0	
KINGSTREE NO. 1	232	1,281	0	8	666	853	0	661	825	0	772	695	0	880	0	899	62	0	523	963	21	0	
KINGSTREE NO. 2	318	38	0	0	313	27	0	285	34	0	281	24	0	313	0	307	6	0	304	30	2	0	
KINGSTREE NO. 3	816	281	0	4	908	170	0	888	185	0	893	155	0	921	0	901	6	0	849	225	6	0	
LANE	276	183	0	0	316	68	0	301	78	0	313	56	0	317	0	319	11	0	286	80	6	0	
LENUDS	0	27	0	0	1	26	0	3	24	0	4	23	0	5	0	5	0	0	3	24	0	0	
MIDWAY	125	58	0	0	145	39	0	144	38	0	147	34	0	157	0	155	5	0	150	34	0	0	
MILLWOOD	88	95	0	1	118	63	0	104	76	0	114	67	0	127	0	126	4	0	101	75	2	0	
MORRISVILLE	107	2	0	0	107	1	0	108	1	0	106	1	0	106	0	105	0	0	106	1	0	0	
MOUNT VERNON	60	89	0	1	84	62	0	76	72	0	83	59	0	91	0	91	6	0	73	70	1	0	
NESMITH	253	53	0	2	271	35	0	267	33	0	271	28	0	275	0	265	11	0	256	48	3	0	
OK RIDGE	0	32	0	0	21	11	0	20	12	0	20	12	0	23	0	24	0	0	9	22	0	0	
PERGAMOS	42	80	0	0	75	49	0	75	48	0	72	48	0	86	0	86	2	0	68	54	0	0	
PINEY FOREST	7	203	0	1	40	164	0	32	164	0	42	159	0	53	0	84	11	0	27	166	1	0	
SALTERS	369	124	0	7	404	76	0	388	93	0	397	73	0	406	0	400	17	0	389	93	7	0	
SANDY BAY	27	125	0	2	50	140	0	49	99	0	56	93	0	62	0	62	6	0	46	99	1	0	
SINGLETARY	74	30	0	0	88	19	0	79	22	0	81	24	0	88	0	89	1	0	77	29	0	0	
SUTTONS	32	45	0	0	43	35	0	38	38	0	42	35	0	41	0	45	1	0	37	39	0	0	
TRIO	249	71	0	2	269	53	0	279	42	0	283	40	0	279	0	277	5	0	263	47	5	0	
WORKMAN	0	23	0	0	8	15	0	4	18	0	9	14	0	14	0	12	2	0	4	18	0	0	
MUDDY CREEK	4	58	0	1	22	21	0	12	27	0	26	12	0	31	0	32	2	0	26	13	3	0	
BARRIER FREE	0	0	0	0	0	0	0	0	0	0	0	0	0	0	0	0	0	0	0	0	0	0	
ABSENTEE	19	95	0	0	55	57	0	51	61	0	58	53	0	71	0	71	3	0	43	67	3	0	
CURBSIDE	0	0	0	0	0	0	0	0	0	0	0	0	0	0	0	0	0	0	0	0	0	0	
CHALLENGE BALLO	2	4	0	0	4	2	0	3	3	0	2	3	0	3	0	3	0	0	2	4	0	0	
COUNTY TOTALS	5,012	5,048	0	75	6,734	3,306	0	6,352	3,521	0	6,841	2,902	0	7,280	0	7,283	823	0	6,005	3,823	94	0	

WILLIAMSBURG COUNTY
 VOTES CAST IN GENERAL ELECTION
 HELD IN SOUTH CAROLINA NOVEMBER 06, 1990

PRECINCTS	ADJUTANT GENERAL			COMM OF AGRICULTURE			U S SENATE			REP IN CONG		HOUSE OF REPRESENTATIVES				SOLIC- TOR		COUNTY AUDITOR		COUNTY TREASURER		COUNTY SUPERVISOR	
	(D)	(R)	(W)	(D)	(R)	(W)	(D)	(R)	(L)	(W)	(A)	(D)	(D)	(D)	(W)	(D)	(R)	(D)	(D)	(D)	(R)	(D)	(R)
	EA	TH	MW	TT	LI	MW	BO	SH	WO	MW	MA	RA	CA	SO	TR	JS	FB	WK	BO	JB	DO	PR	DO
BLACK RIVER	106	37	01	89	52	01	79	64	0	0	01	118	117	0	0	0	01	122	115	93	57	89	60
BLOOMINGVALE	169	87	01	182	81	01	165	99	0	0	01	193	0	174	0	0	01	180	174	171	94	156	104
CADES	148	50	01	131	76	01	119	84	0	0	01	176	0	148	10	0	01	167	158	137	89	121	100
CEDAR SWAMP	80	91	01	63	116	01	57	125	2	0	11	105	0	70	63	0	01	112	111	70	122	57	136
CENTRAL	123	52	01	110	66	01	105	70	1	0	11	151	0	110	52	0	01	149	143	113	71	106	77
EARLES	77	100	01	32	144	01	22	164	0	0	01	99	0	0	0	70	116	105	98	38	148	29	156
EBENEZER	156	101	01	91	169	01	86	175	1	0	11	199	0	0	177	97	203	199	178	97	171	96	169
GREELEYVILLE	567	123	01	549	191	01	516	190	4	0	21	634	0	532	82	0	01	600	587	560	171	551	182
HARMONY	50	81	01	33	99	01	25	108	2	0	01	69	0	0	0	51	84	73	70	32	105	21	114
HEBRON	87	109	01	50	146	01	24	174	0	0	11	118	0	0	0	0	01	142	129	38	160	32	173
HEMINGWAY	507	285	01	338	490	01	293	553	6	0	61	660	0	0	714	171	691	623	355	525	346	524	
HENRY-POPLAR HL	98	76	01	77	104	01	43	115	0	0	11	138	0	0	140	51	133	129	74	116	71	114	
INDIANTOWN	417	108	01	383	143	01	368	163	0	0	11	450	0	227	17	208	28	455	410	394	148	387	158
KINGSTREE NO. 1	716	720	01	397	1,062	01	266	1,238	7	0	51	920	0	380	688	0	01	1,011	908	293	1,249	249	1,291
KINGSTREE NO. 2	321	19	01	313	33	01	307	43	1	0	51	352	0	252	13	0	01	243	277	327	36	287	46
KINGSTREE NO. 3	872	175	01	819	229	01	790	287	7	0	21	960	0	817	56	0	01	929	893	892	290	825	348
LANE	305	57	01	296	73	01	272	100	3	0	21	342	0	291	57	0	01	320	322	303	94	300	99
LENUDS	3	24	01	3	24	01	0	27	0	0	01	5	0	0	0	6	21	7	5	0	27	0	27
MIDWAY	146	36	01	132	52	01	127	56	0	0	01	168	0	145	7	0	01	155	144	131	55	123	57
MILLWOOD	108	70	01	90	90	01	80	93	0	0	01	132	0	96	0	0	01	134	130	93	90	90	93
MORRISVILLE	105	1	01	105	3	01	104	4	0	0	01	107	0	105	0	0	01	106	105	108	2	107	3
MOUNT VERNON	80	59	01	66	77	01	59	90	0	0	31	107	99	0	0	0	01	102	102	63	88	59	91
NESHITH	258	37	01	255	46	01	251	55	1	0	31	289	0	249	9	0	01	259	250	265	52	246	70
OAK RIDGE	16	12	01	0	30	01	0	30	0	0	01	23	0	0	0	6	26	26	24	0	32	0	32
PERGAMOS	76	45	01	45	78	01	42	81	0	0	01	93	93	0	0	0	01	87	62	53	71	56	66
PINEY FOREST	39	147	01	18	177	01	5	196	0	0	01	68	0	0	0	46	165	62	47	23	184	8	200
SALTERS	377	87	01	364	101	01	357	116	6	0	31	439	0	400	54	0	01	415	414	424	101	401	120
SANDY BAY	50	95	01	33	110	01	27	120	2	0	01	80	64	0	4	0	01	69	65	37	118	30	126
SINGLETARY	80	19	01	77	26	01	73	29	0	0	01	90	0	69	12	0	01	82	76	85	29	75	32
SUTTONS	35	41	01	36	41	01	33	44	0	0	01	43	0	21	18	11	25	44	42	37	40	32	44
TRIO	268	42	01	261	54	01	251	67	1	0	01	286	0	0	0	280	47	277	270	264	69	258	75
WORKMAN	8	13	01	1	22	01	1	23	0	0	01	15	0	0	0	0	01	17	15	3	23	2	20
MUDDY CREEK	22	15	01	6	32	01	5	36	4	0	01	29	0	0	18	27	32	28	7	37	7	38	
BARRIER FREE	0	0	01	0	0	01	0	0	0	0	01	0	0	0	0	0	01	0	0	0	0	0	0
ABSENTEE	58	57	01	35	80	01	21	93	0	0	01	77	5	31	0	10	12	75	72	26	89	22	94
CURBSIDE	0	0	01	0	0	01	0	0	0	0	01	0	0	0	0	0	01	0	0	0	0	0	0
CHALLENGE BALLO	2	3	01	2	4	01	2	4	0	0	01	3	1	1	2	0	01	3	4	3	3	2	3
COUNTY TOTALS	6,530	3,074	01	5,482	4,281	01	4,995	4,916	48	0	37	7,718	379	4,118	1,144	1,737	870	7,587	7,180	5,609	4,756	5,241	5,042

WILLIAMSBURG COUNTY
 VOTES CAST IN GENERAL ELECTION
 HELD IN SOUTH CAROLINA NOVEMBER 06, 1990

PRECINCTS	COUNTY COUNCIL					COUNTY BOARD OF EDUCATION					FIRE DISTRICT TRUSTEE					REFERENDUM		CO SOIL WATER COMM					
	DIST NO 001	DIST NO 002	DIST NO 006	DIST NO 007	DIST NO 002	DIST NO 004	DIST NO 005	DIST NO 006	DIST NO 006	DIST NO 006	DIST NO 006	DIST NO 006	DIST NO 006	DIST NO 006	DIST NO 006	DIST NO 006	DIST NO 006	DIST NO 006	DIST NO 006	DIST NO 006	DIST NO 006		
BLACK RIVER	0	0	0	0	0	14	49	0	0	0	0	0	0	0	0	0	0	75	74	0	0	0	
BLOOMINGVALE	0	185	0	0	0	51	0	0	0	0	0	0	0	0	0	0	0	155	124	0	0	0	
CADES	0	0	0	0	165	0	0	0	0	0	0	0	0	46	47	50	49	69	87	139	0	0	0
CEDAR SWAMP	0	0	0	0	0	12	20	0	0	37	21	0	0	0	0	0	0	0	72	113	0	0	0
CENTRAL	0	6	0	0	0	3	2	0	0	49	55	0	0	0	0	0	0	0	128	57	0	0	0
EARLES	0	0	0	0	0	0	0	0	0	0	0	0	0	0	0	0	0	0	63	125	0	0	0
EBENEZER	224	0	0	0	0	0	0	0	0	0	0	0	0	0	0	0	0	0	121	146	0	0	0
GREELEYVILLE	0	0	0	0	0	0	0	244	372	0	0	0	0	0	0	0	0	0	349	372	0	0	0
HARMONY	0	0	0	0	0	0	0	0	0	0	0	0	0	0	0	0	0	0	40	98	0	0	0
HEBRON	0	0	0	0	88	0	0	11	4	0	0	0	0	0	0	0	0	0	76	128	0	0	0
HEMINGWAY	762	0	0	0	0	0	0	0	0	0	0	0	0	0	0	0	0	0	371	503	0	0	0
HENRY-POPLAR HL	0	126	0	0	0	54	29	0	0	0	0	0	0	0	0	0	0	0	73	112	0	0	0
INDIANTOWN	202	256	0	0	0	147	89	0	0	0	0	0	0	0	0	0	0	0	240	296	0	0	0
KINGSTREE NO. 1	0	0	779	762	0	0	0	0	0	0	0	743	0	0	0	0	0	0	717	803	8	8	8
KINGSTREE NO. 2	0	0	0	0	0	0	0	0	0	80	172	0	0	0	0	0	0	0	128	225	0	0	0
KINGSTREE NO. 3	0	0	0	0	592	1	0	0	0	105	157	0	0	0	0	0	0	0	480	680	0	0	0
LANE	0	0	0	0	0	0	0	0	0	0	0	0	0	0	0	0	0	0	180	206	0	0	0
LENUDS	0	0	0	0	0	0	0	0	0	0	0	0	0	0	0	0	0	0	20	7	0	0	0
MIDWAY	161	0	0	0	0	0	0	0	0	0	0	0	0	4	5	4	3	3	50	136	0	0	0
HILLWOOD	0	0	0	0	0	0	0	0	0	34	54	0	0	0	0	0	0	0	90	94	0	0	0
MORRISVILLE	0	0	0	0	0	0	0	0	0	0	0	0	0	0	0	0	0	0	32	78	0	0	0
MOUNT VERNON	0	0	0	0	0	0	36	35	0	0	0	0	0	0	0	0	0	0	51	99	0	0	0
NESHITH	0	270	0	0	0	63	206	0	0	0	0	0	0	0	0	0	0	0	119	206	0	0	0
OAK RIDGE	0	0	0	0	0	0	0	0	0	0	0	0	0	0	0	0	0	0	2	29	0	0	0
PERGAMOS	0	0	0	0	90	0	0	0	0	0	0	0	0	50	52	56	51	53	72	52	0	0	0
PINEY FOREST	0	0	0	0	0	0	0	0	0	0	0	0	0	0	0	0	0	0	72	142	0	0	0
SALTERS	0	0	0	0	0	0	46	353	0	0	0	0	0	0	0	0	0	0	228	272	1	1	0
SANDY BAY	0	0	41	107	0	0	0	0	0	0	0	0	41	33	27	31	26	33	76	76	0	0	0
SINGLETARY	0	83	0	0	0	35	18	0	0	0	0	0	0	1	3	4	3	3	44	70	6	5	0
SUTTONS	0	0	0	0	0	0	0	0	0	0	0	0	0	0	0	0	0	0	78	0	0	0	0
TRIO	0	0	0	0	0	0	4	67	0	0	0	0	0	0	0	0	0	0	172	156	0	0	0
WORKMAN	0	0	0	0	0	0	3	9	0	0	0	0	0	0	0	0	0	0	13	13	0	0	0
MUDDY CREEK	35	0	0	0	0	0	0	0	0	0	0	0	0	0	0	0	0	0	16	30	0	0	0
BARRIER FREE	0	0	0	0	0	0	0	0	0	0	0	0	0	0	0	0	0	0	0	0	0	0	0
ABSENTEE	19	3	22	26	2	0	0	7	2	4	5	26	0	1	1	1	1	0	20	65	0	0	0
CURBSIDE	0	0	0	0	0	4	2	0	0	0	0	0	0	0	0	0	0	0	0	0	0	0	0
CHALLENGE BALLO	0	1	0	0	0	0	0	2	0	0	0	0	0	0	0	0	0	0	2	3	0	0	0
COUNTY TOTALS	1,403	930	842	895	937	474	417	365	913	309	444	810	134	135	146	133	161	4,510	5,729	15	14	8	

YORK COUNTY
 VOTES CAST IN GENERAL ELECTION
 HELD IN SOUTH CAROLINA NOVEMBER 06, 1990

PRECINCTS	GOVERNOR			LIEUTENANT GOVERNOR			SECRETARY OF STATE			STATE TREASURER			ATTORNEY GENERAL		COMPTROLLER GENERAL			STATE SUPT OF EDUCATION				
	(D) T H I E T O C H E L L	(R) C A M P B E L L	(M) M I R I S T E I N	(A) J O E H E P L E S	(D) T H I E C O D O R E	(R) H E C H M A S T E R	(M) M I R I S T E I N	(D) J C O A H M P B E L L	(R) J I L M E S	(M) M I R I S T E I N	(D) P G A R T A T D E R S O N	(R) B L I N D E R	(M) M I R I S T E I N	(D) M T E D L R O C K I S	(M) M I R I S T E I N	(D) M E O A R R I L E S	(L) D M A O V R I R D I S C	(M) M I R I S T E I N	(D) C H I A L R L I A M S	(R) B I A E R L S A R N A	(L) J H O A H R L E T E	(M) M I R I S T E I N
BETHANY	36	267	0	15	125	193	0	132	181	0	139	168	0	223	1	207	47	0	122	181	8	0
BETHEL # 1	93	550	0	17	229	397	0	255	358	0	259	351	0	419	0	397	79	0	239	353	20	0
BETHEL # 2	54	803	1	11	135	726	0	115	730	0	112	720	0	384	0	385	68	0	97	735	8	0
BLAIRSVILLE	64	86	0	4	114	39	0	104	48	0	112	38	0	122	18	122	18	0	99	52	4	0
BOWLING GREEN	45	190	0	6	94	145	0	103	133	0	108	121	0	166	0	156	24	0	88	135	7	0
BULLOCKS CREEK	24	72	0	5	65	35	0	61	41	0	62	38	0	83	0	79	7	0	57	41	2	0
CANNON HILL	110	415	4	16	287	252	0	279	251	0	294	234	0	424	0	395	55	0	263	259	8	0
CATAWBA	72	247	0	8	155	174	0	169	155	0	167	154	0	274	0	254	36	0	167	156	3	0
CLOVER NO. 1	125	462	4	13	312	285	0	315	276	0	348	236	0	498	0	481	47	0	306	279	13	0
CLOVER NO. 2	74	401	1	20	226	269	0	279	216	0	274	211	0	404	0	389	39	0	241	237	21	0
COTTON BELT	47	254	0	9	170	141	0	167	134	0	167	113	0	273	0	259	20	0	158	142	5	0
DELPHIA	47	174	0	8	117	108	0	124	99	0	128	94	0	185	0	179	20	0	112	109	6	0
EBENEZER	76	550	3	13	277	366	0	268	359	0	310	307	0	507	1	482	58	0	256	376	9	0
FILBERT	46	198	0	6	116	131	0	123	122	0	133	108	0	187	0	184	17	0	125	118	5	0
FORT MILL NO. 1	82	637	1	10	316	411	0	327	392	0	371	331	0	559	0	536	65	0	322	379	14	0
FORT MILL NO. 2	27	130	1	2	77	76	0	87	69	0	94	59	0	131	0	124	14	0	87	64	2	0
FORT MILL NO. 3	52	451	1	12	207	293	0	222	270	0	248	232	0	365	0	344	59	0	233	253	9	0
HICKORY GROVE	51	138	0	5	128	64	0	127	64	0	141	48	0	172	0	163	16	0	128	62	3	0
HIGHLAND PARK	62	218	1	8	161	128	0	179	103	0	193	90	0	243	0	234	21	0	173	106	4	0
HOPEWELL	12	42	0	0	39	15	0	42	12	0	44	8	0	49	0	49	2	0	36	15	2	0
LESLIE NO. 1	77	499	1	21	245	348	0	274	311	0	301	282	0	473	0	436	63	0	291	284	21	0
MCCONNELLS	63	233	0	4	152	144	0	161	132	0	164	127	0	242	0	221	34	0	145	140	12	0
MT. HOLLY	59	301	0	11	166	199	0	182	176	0	192	163	0	282	0	264	46	0	168	190	6	0
NEWPORT	64	624	0	23	280	423	0	269	432	0	299	389	0	546	0	510	76	0	279	405	21	0
MUSEUM	93	809	9	19	407	526	0	382	536	0	417	484	0	714	2	675	92	0	371	544	16	0
NORTHSIDE	24	74	0	4	64	39	0	63	41	0	64	39	0	85	0	79	12	0	60	39	2	0
OAK RIDGE	94	417	2	19	288	239	0	292	230	0	293	220	0	422	1	403	59	0	259	248	17	0
OGDEN	82	174	1	13	137	112	0	127	119	0	139	105	0	199	0	180	22	0	134	111	5	0
ROCK HILL NO. 1	25	150	0	3	99	81	0	98	77	0	110	60	0	142	0	140	18	0	100	75	3	0
ROCK HILL NO. 2	440	57	0	5	464	30	0	469	17	0	465	15	0	476	0	470	10	0	465	24	4	0
ROCK HILL NO. 3	446	32	0	10	462	20	0	466	18	0	471	11	0	478	0	468	9	0	463	22	3	0
ROCK HILL NO. 4	210	228	2	5	300	141	0	313	130	0	320	113	0	377	0	366	22	0	301	143	6	0
ROCK HILL NO. 5	97	482	0	12	317	278	0	288	287	0	330	246	0	513	0	477	48	0	298	277	18	0
ROCK HILL NO. 6	209	272	0	16	331	159	0	354	130	0	358	125	0	425	0	412	32	0	354	131	10	0
ROCK HILL NO. 7	85	513	4	9	301	307	0	316	280	0	337	256	0	511	1	486	56	0	320	279	7	0
SHARON	42	118	0	8	108	58	1	114	53	0	106	60	0	143	0	134	19	0	92	68	5	0
SHYRNA	13	87	0	3	55	47	0	58	42	0	60	41	0	80	0	73	12	0	49	45	6	0
TIRZAH	42	202	0	10	131	121	0	135	113	0	142	105	0	203	0	191	26	0	124	119	6	0
YORK NO. 1	311	181	3	11	412	92	0	400	104	0	414	86	0	458	0	444	34	0	387	106	10	0
YORK NO. 2	228	476	2	17	502	231	0	471	254	0	507	212	0	630	0	601	60	0	445	262	17	0
INDIA HOOK	21	178	0	3	78	125	0	68	131	0	85	112	0	155	0	147	25	0	55	137	8	0
EDGEWOOD	421	80	0	6	460	43	0	456	42	0	462	33	0	481	0	479	10	0	453	47	1	0
FEWELL PARK	49	386	4	4	223	220	0	196	225	2	249	171	0	364	1	345	36	0	214	213	6	0
FORT MILL NO. 4	168	510	0	12	343	336	0	361	309	0	385	267	0	496	0	458	72	0	339	326	12	0
LESLIE NO. 2	68	471	1	24	218	341	0	235	315	0	238	311	0	433	1	400	73	0	231	302	18	0
MT. GALLANT	135	685	7	25	378	473	0	373	452	1	409	401	1	648	1	588	97	0	362	450	21	0
NORTHWESTERN	35	291	2	7	133	199	0	140	189	0	141	179	0	247	0	234	30	0	137	189	6	0
TEGA CAY	104	841	4	12	248	680	0	267	642	0	264	620	0	547	1	530	102	0	229	640	26	0
EBINPORT	85	720	0	12	353	460	0	324	466	0	373	413	0	618	0	544	96	0	353	440	11	0
UNIVERSITY	51	485	1	19	264	281	0	253	278	0	274	242	0	427	0	405	49	0	270	260	7	0
FORT MILL NO. 5	31	464	0	6	109	379	0	118	366	0	114	365	0	224	0	191	113	0	107	375	11	0
FORT MILL NO. 6	41	310	1	4	117	237	0	110	238	0	117	226	0	219	0	215	45	0	124	218	5	0
BARRIER FREE	0	0	0	0	0	0	0	0	0	0	0	0	0	0	0	0	0	0	0	0	0	0
ABSENTEE	76	342	6	9	283	228	0	175	244	0	203	213	0	334	2	317	44	0	195	221	12	0
CHALLENGE BALLO	2	5	0	0	4	3	0	4	4	0	4	4	0	7	0	5	1	0	4	0	0	0
COUNTY TOTALS	5,190	17,962	67	554	11,702	11,848	1	11,790	11,396	3	12,531	10,357	1	18,283	12	17,325	2,255	0	11,487	11,382	492	0

YORK COUNTY
 VOTES CAST IN GENERAL ELECTION
 HELD IN SOUTH CAROLINA NOVEMBER 06, 1990

02

PRECINCTS	ADJUTANT GENERAL					COMM. OF AGRICULTURE					U.S. SENATE					REP. IN CONGRESS					HOUSE OF REPRESENTATIVES									
	DIST NO 005		DIST NO 043		DIST NO 046		DIST NO 047		DIST NO 048		DIST NO 049		DIST NO 005		DIST NO 043		DIST NO 046		DIST NO 047		DIST NO 048		DIST NO 049							
	(D)	(R)	(D)	(R)	(D)	(R)	(D)	(R)	(D)	(R)	(D)	(R)	(D)	(R)	(D)	(R)	(D)	(R)	(D)	(R)	(D)	(R)	(D)	(R)						
BETHANY	109	176	0	100	205	0	69	241	2	0	5	257	1	0	0	0	0	0	245	0	0	0	0	0						
BETHEL # 1	245	346	0	214	376	0	150	472	9	0	11	456	3	0	0	0	0	0	512	1	0	0	0	0						
BETHEL # 2	100	490	0	116	613	0	104	663	11	0	9	477	1	0	0	0	0	0	549	0	0	0	0	0						
BLAIRSVILLE	111	39	0	100	50	0	86	66	1	0	4	142	0	0	0	0	0	0	0	0	0	0	142	0						
BOWLING GREEN	75	130	0	84	140	0	70	150	5	0	7	171	0	0	0	0	0	0	189	1	0	0	0	0						
BULLOCKS CREEK	61	39	0	48	50	0	29	69	0	0	4	82	0	0	0	0	0	0	0	0	0	0	82	0						
CANNON HILL	261	256	0	216	304	0	155	363	10	0	14	40	0	0	0	0	0	0	462	0	0	0	0	0						
CATAWBA	173	147	0	132	189	0	100	214	5	0	3	291	0	221	101	0	0	0	0	0	0	0	0	0						
CLOVER NO. 1	319	256	0	270	316	0	208	365	7	0	10	513	0	0	0	0	0	0	563	0	0	0	0	0						
CLOVER NO. 2	259	235	0	238	251	0	136	350	9	0	2	425	1	0	0	0	0	0	464	1	0	0	0	0						
COTTON BELT	160	123	0	113	168	0	75	227	3	0	7	272	0	0	0	0	0	0	254	0	0	0	0	28						
DELPHIA	121	100	0	105	115	0	69	150	4	0	6	190	1	0	0	0	0	0	0	0	0	0	182	0						
EBENEZER	312	302	0	195	416	0	144	484	13	0	3	509	2	0	0	549	1	0	0	0	0	0	0	0						
FILBERT	133	107	0	99	141	0	71	172	4	0	2	199	0	0	0	0	0	0	220	0	0	0	0	0						
FORT HILL NO. 1	350	337	0	201	399	0	165	543	9	0	0	507	0	0	0	0	0	0	0	0	591	357	0	0						
FORT HILL NO. 2	90	61	0	75	77	0	43	100	4	0	3	135	0	0	0	0	0	0	0	0	87	72	1	0						
FORT HILL NO. 3	245	236	0	194	284	0	119	370	11	1	7	401	1	0	0	0	0	0	253	264	0	0	0	0						
HICKORY GROVE	128	60	0	102	80	0	60	133	2	0	1	179	0	0	0	0	0	0	0	0	0	0	167	0						
HIGHLAND PARK	183	100	0	154	118	0	108	174	1	0	0	242	0	0	0	259	0	0	0	0	0	0	0	0						
HOPEWELL	39	14	0	32	19	0	18	33	0	0	0	45	0	0	0	0	0	0	0	0	0	0	0	43						
LESSLIE NO. 1	289	289	0	211	374	0	141	441	9	0	10	467	1	0	0	506	1	0	0	0	0	0	0	0						
HCCONNELLS	152	136	0	127	163	0	91	201	6	0	3	242	0	0	0	0	0	0	0	0	0	0	0	0						
MT. HOLLY	107	171	0	146	212	0	111	255	6	0	3	292	1	0	0	295	0	0	0	0	0	0	0	237						
NEWPORT	219	360	0	210	459	0	160	541	10	0	4	567	1	0	0	0	0	0	575	2	0	0	0	0						
MUSEUM	431	461	0	299	590	0	222	691	0	1	11	715	4	0	0	0	0	0	0	0	409	538	0	0						
NORTHSIDE	63	36	0	45	35	0	42	56	0	0	2	80	0	0	0	0	0	0	0	0	0	0	0	0						
OAK RIDGE	304	205	0	260	264	0	165	345	14	0	7	440	1	0	0	0	80	0	0	0	0	0	0	0						
OGDEN	141	100	0	113	138	0	96	146	8	0	11	202	0	110	50	63	0	0	0	0	0	0	0	436						
ROCK HILL NO. 1	106	63	0	79	89	0	44	133	3	0	1	151	0	0	0	160	0	0	0	0	0	0	0	0						
ROCK HILL NO. 2	440	15	0	457	29	0	444	42	1	0	6	475	0	0	0	4	0	0	0	0	0	0	0	0						
ROCK HILL NO. 3	467	14	0	464	20	0	451	30	3	0	6	464	0	0	0	0	0	0	0	0	0	0	0	452						
ROCK HILL NO. 4	317	118	0	287	147	0	248	197	4	0	4	384	0	0	0	46	0	0	0	0	0	0	0	490						
ROCK HILL NO. 5	353	225	0	256	316	0	162	419	9	1	3	527	0	0	0	554	0	0	0	0	0	0	0	316						
ROCK HILL NO. 6	353	124	0	325	154	0	249	227	8	0	7	415	0	0	0	362	0	0	0	0	0	0	0	0						
ROCK HILL NO. 7	353	232	0	248	332	0	145	436	13	1	9	521	1	0	0	221	1	0	190	188	0	0	0	79						
SHARON	105	57	0	95	68	0	60	98	3	0	3	144	0	0	0	0	0	0	0	0	0	0	0	145						
SHYRNA	57	44	0	42	58	0	26	74	2	0	1	84	0	0	0	0	0	0	23	0	0	0	0	63						
TIRZAH	141	103	0	110	134	0	76	173	5	0	0	210	1	0	0	0	0	0	213	0	0	0	0	0						
YORK NO. 1	407	88	0	388	107	0	346	153	7	0	1	467	1	0	0	0	0	0	416	2	0	0	0	48						
YORK NO. 2	478	233	0	370	339	0	288	431	8	0	0	670	1	0	0	0	0	0	626	0	0	0	0	55						
INDIA HOOK	83	110	0	64	130	0	52	145	4	0	2	159	0	0	0	0	0	0	0	0	74	133	0	0						
EDGEWOOD	453	42	0	440	53	0	430	62	4	0	2	401	0	0	0	0	0	0	0	0	0	0	0	429						
FEHLL PARK	234	183	0	173	241	0	94	334	9	2	4	379	2	0	0	401	2	0	0	0	0	0	0	0						
FORT HILL NO. 4	364	285	0	282	349	0	229	448	9	0	9	526	2	0	0	0	0	0	0	0	379	335	0	0						
LESSLIE NO. 2	235	302	0	175	363	0	131	411	6	0	17	444	7	0	0	460	1	0	0	0	0	0	0	0						
MT. GALLANT	407	392	1	311	473	0	211	606	23	2	11	672	5	0	0	0	0	0	0	0	414	441	0	0						
NORTHWESTERN	146	169	0	109	204	0	83	245	4	0	3	267	3	0	0	0	0	0	0	0	0	0	0	251						
TEGA CAY	223	623	0	221	625	0	203	789	23	0	10	631	4	0	0	0	0	0	254	714	0	0	0	0						
EBINPORT	373	394	0	255	515	0	160	634	12	0	4	642	2	0	0	0	0	0	363	459	0	0	0	0						
UNIVERSITY	286	223	0	199	305	0	117	420	11	1	4	447	0	0	0	470	0	0	0	0	0	0	0	0						
FORT HILL NO. 5	110	369	0	85	389	0	62	420	9	0	4	244	0	0	0	0	0	0	0	0	172	323	0	0						
FORT HILL NO. 6	116	210	0	91	243	0	70	274	6	0	7	229	0	0	0	0	0	0	0	0	181	262	0	0						
BARRIER FREE	0	0	0	0	0	0	0	0	0	0	0	0	0	0	0	0	0	0	0	0	0	0	0	0						
ADSENTEE	207	213	0	154	252	0	134	283	9	0	7	530	3	0	0	102	3	150	0	81	99	0	0	47						
CHALLENGE BALLO	4	3	0	4	3	0	3	4	0	0	1	6	0	0	0	0	0	0	0	0	2	2	0	0						
COUNTY TOTALS	12,220	10,416	1	9,974	12,592	0	7,627	15,467	366	9	291	10,547	50	345	152	4,532	9	5,481	7	8,172	4,187	1	8,692	1						

YORK COUNTY
 VOTES CAST IN GENERAL ELECTION
 HELD IN SOUTH CAROLINA NOVEMBER 06, 1990

PRECINCTS	COUNTY SCHOOL DISTRICT																					
	DIST NO 001							DIST NO 002							DIST NO 003							
	(W) M R S C T E - I N	(N) H T A U R R V N E E Y R	(N) J P E I R T Y M A N N E I R S	(N) J W O O E O L D	(N) K R A E T T I E M	(N) L F A R U A H E	(N) W L I E L O F N O M	(N) H R A L B L E R T M	(N) K V I L C L K E I N	(N) W O I A L R L N I E A R M	(N) H C A C R O R N Y N E L L	(N) M F I A C U H L A K E N L E R	(N) B A A D R I R C Y K E S S	(N) H B C E K S I S N I N E E Y	(N) C B L A I R F N F E O R T D	(N) D N O E N A L L D E	(N) D S O C U O T L T A S	(N) E W A I R L C O J X	(N) I N D E A W S D O M	(N) J P E A N P E L E S	(N) K E A N T D H E Y R S	(N) T M U R R E C N H C I E S O L N S R
BETHANY	0	0	0	0	0	0	0	0	0	89	172	0	0	0	0	0	0	0	0	0	0	
BETHEL # 1	0	0	0	0	0	0	0	0	0	350	182	0	0	0	0	0	0	0	0	0	0	
BETHEL # 2	0	0	0	0	0	0	0	0	0	668	68	0	0	0	0	0	0	0	0	0	0	
BLAIRSVILLE	0	35	6	32	71	47	79	49	59	20	0	0	0	0	0	0	0	0	0	0	0	
BOWLING GREEN	0	0	0	0	0	0	0	0	0	0	98	87	0	0	0	0	0	0	0	0	0	
BULLOCKS CREEK	0	28	15	16	27	58	18	45	42	10	0	0	0	0	0	0	0	0	0	0	0	
CANNON MILL	2	200	35	127	126	102	110	157	221	43	17	22	19	13	6	6	14	11	25	32	34	
CATAWBA	0	0	0	0	0	0	0	0	0	0	0	88	110	90	74	44	63	76	143	140	56	
CLOVER NO. 1	0	0	0	0	0	0	0	0	0	229	261	0	0	0	0	0	0	0	0	0	0	
CLOVER NO. 2	0	0	0	0	0	0	0	0	0	208	231	0	0	0	0	0	0	0	0	0	0	
COTTON BELT	0	125	11	110	82	82	67	158	189	25	0	0	0	0	0	0	0	0	0	0	0	
DELPHIA	0	92	17	42	80	102	44	90	111	31	0	0	1	1	0	0	1	0	0	0	0	
EBENEZER	0	0	0	0	0	0	0	0	0	0	0	181	137	139	68	39	112	181	346	366	195	
FILBERT	0	47	14	88	43	63	67	139	73	18	13	15	0	0	0	0	0	0	0	0	0	
FORT MILL NO. 1	0	0	0	0	0	0	0	0	0	0	0	0	0	0	0	0	0	0	0	0	0	
FORT MILL NO. 2	0	0	0	0	0	0	0	0	0	0	0	0	0	0	0	0	0	0	0	0	0	
FORT MILL NO. 3	0	0	0	0	0	0	0	0	0	0	0	0	0	0	0	0	0	0	0	0	0	
HICKORY GROVE	0	78	4	34	57	52	42	65	73	33	0	0	0	0	0	0	0	0	0	0	0	
HIGHLAND PARK	0	0	0	0	0	0	0	0	0	0	0	85	87	69	79	30	47	89	125	132	42	
HOPEWELL	0	16	4	12	16	22	16	30	24	9	0	0	0	0	0	0	0	0	0	0	0	
LESSLIE NO. 1	0	0	0	0	0	0	0	0	0	0	0	174	148	98	153	129	118	169	293	279	64	
MCCONNELLS	0	55	18	54	82	219	64	116	68	20	0	12	8	3	2	6	1	8	16	11	4	
MT. HOLLY	0	0	0	0	0	0	0	0	0	0	0	99	114	80	64	31	76	101	165	188	71	
NEHPORT	0	0	0	0	0	0	0	0	0	0	0	203	174	128	98	85	126	218	322	397	183	
MUSEUM	0	0	0	0	0	0	0	0	0	7	10	263	256	160	142	98	195	268	464	441	156	
NORTHSIDE	0	0	0	0	0	0	0	0	0	0	0	34	26	19	30	22	24	34	30	42	10	
OAK RIDGE	0	5	1	7	8	18	4	6	8	4	0	162	172	105	79	60	99	115	215	235	105	
OGDEN	0	1	0	0	4	4	0	3	2	0	0	66	87	72	74	24	42	50	83	90	62	
ROCK HILL NO. 1	0	0	0	0	0	0	0	0	0	0	0	63	45	33	39	21	30	54	82	72	18	
ROCK HILL NO. 2	0	0	0	0	0	0	0	0	0	0	0	33	378	413	16	25	18	17	40	29	329	
ROCK HILL NO. 3	0	0	0	0	0	0	0	0	0	0	0	23	391	387	19	20	17	16	34	19	322	
ROCK HILL NO. 4	0	0	0	0	0	0	0	0	0	0	0	97	222	166	61	48	48	94	123	123	137	
ROCK HILL NO. 5	0	0	0	0	0	0	0	0	0	0	0	183	140	150	34	23	151	199	382	334	96	
ROCK HILL NO. 6	0	0	0	0	0	0	0	0	0	0	0	106	240	182	103	48	70	90	143	146	127	
ROCK HILL NO. 7	0	0	0	0	0	0	0	0	0	0	0	244	176	100	76	67	95	207	289	301	99	
SHARON	0	72	13	54	33	55	46	67	85	27	0	0	0	0	0	0	0	0	0	0	0	
SHYRNA	0	28	6	29	16	23	27	46	40	12	4	8	0	0	0	0	0	0	0	0	0	
TIRZAH	0	56	17	50	47	67	26	68	91	26	0	21	25	15	10	19	14	20	37	40	21	
YORK NO. 1	0	118	8	84	303	69	351	117	190	35	0	0	0	0	0	0	0	0	0	0	0	
YORK NO. 2	0	293	29	208	266	108	312	225	434	46	0	0	0	0	0	0	0	0	0	0	0	
INDIA HOOK	0	0	0	0	0	0	0	0	0	0	0	57	49	45	23	12	40	46	117	110	48	
EDGEWOOD	0	0	0	0	0	0	0	0	0	0	0	28	387	392	39	28	23	27	48	47	339	
FEWELL PARK	0	0	0	0	0	0	0	0	0	0	0	153	96	68	28	35	133	135	233	260	67	
FORT MILL NO. 4	0	0	0	0	0	0	0	0	0	0	0	0	0	0	0	0	0	0	0	0	0	
LESSLIE NO. 2	0	0	0	0	0	0	0	0	0	0	0	141	151	113	139	126	111	163	240	256	87	
MT. GALLANT	0	0	0	0	0	0	0	0	0	0	0	199	212	207	120	94	163	188	424	421	169	
NORTHWESTERN	0	4	3	3	3	7	2	9	1	2	0	89	89	51	43	42	46	97	153	178	97	
TEOA CAY	0	0	0	0	0	0	0	0	0	0	0	0	0	0	0	0	0	0	0	0	0	
EBINPORT	0	0	0	0	0	0	0	0	0	0	0	277	155	170	70	73	157	270	426	476	116	
UNIVERSITY	0	0	0	0	0	0	0	0	0	0	0	176	158	120	103	62	122	127	294	279	78	
FORT MILL NO. 5	0	0	0	0	0	0	0	0	0	0	0	0	0	0	0	0	0	0	0	0	0	
FORT MILL NO. 6	0	0	0	0	0	0	0	0	0	0	0	0	0	0	0	0	0	0	0	0	0	
BARRIER FREE	0	0	0	0	0	0	0	0	0	0	0	0	0	0	0	0	0	0	0	0	0	
ABSENTEE	0	25	0	27	21	20	19	22	44	2	65	19	86	63	49	42	25	80	78	135	120	
CHALLENGE BALLO	0	0	0	0	0	0	0	0	0	0	0	1	2	2	0	0	1	0	2	2	1	
COUNTY TOTALS	2	1,278	201	977	1,285	1,118	1,294	1,412	1,755	363	1,748	1,075	3,363	4,284	3,633	1,854	1,350	2,234	3,162	5,436	5,568	3,158

YORK COUNTY
 VOTES CAST IN GENERAL ELECTION
 HELD IN SOUTH CAROLINA NOVEMBER 06, 1990

PRECINCTS	COUNTY SCHOOL DISTRICT																CO SOIL WATER COMH				
	DIST NO 004				DIST NO 069				DIST NO 070				DIST NO 099				DIST NO 00				
	(W) HIRISTE-IN	(N) SUAVANOLYNH	(N) JHAMEL SWOD BUSTER	(N) LJOHTNLEH MONROE	(N) CJARHTNER	(N) HTEUMSDIOETH	(N) FFA RLANSKJCR	(N) MWIRISTE-IN	(N) IKNNGOEX	(N) JWAICLSIOANH	(N) MWIRISTE-IN	(N) JPOHERNCBZYNSKI	(N) JSATCKLSJON	(N) VSIHCKTIEH	(W) MWIRISTE-IN	(P) CHITRELSIDEP	(P) BHERNDERS	(P) HLECKIS	(P) BIA CRHARTDO	(P) RALOLEY	
BETHANY	0	0	0	0	0	0	229	0	102	177	0	32	113	142	0	195	112	214	37	69	
BETHEL # 1	0	0	0	0	0	0	400	1	158	314	1	82	195	207	0	324	182	320	108	193	
BETHEL # 2	0	0	0	0	0	0	427	0	397	186	0	97	163	257	0	313	224	306	225	293	
BLAIRSVILLE	0	0	0	0	0	0	0	0	0	0	0	0	0	0	0	101	51	66	20	36	
BOWLING GREEN	0	0	0	0	0	0	181	0	55	130	0	16	96	76	0	105	62	129	37	62	
BULLOCKS CREEK	0	0	0	0	0	0	0	0	0	0	0	0	0	0	0	63	39	48	15	28	
CANNON MILL	0	0	0	0	0	0	36	0	13	28	0	4	27	14	0	362	264	299	78	123	
CATANBA	0	0	0	0	0	0	0	0	0	0	0	0	0	0	0	195	128	175	63	127	
CLOVER NO. 1	0	0	0	0	0	0	474	0	183	366	0	59	352	133	0	352	181	390	71	170	
CLOVER NO. 2	0	0	0	0	0	0	405	0	154	316	0	61	271	134	0	297	143	354	62	141	
COTTON BELT	0	0	0	0	0	0	0	0	0	0	0	0	0	0	0	231	181	214	31	75	
DELPHIA	0	0	0	0	0	0	0	0	0	0	0	0	0	0	3	150	113	129	29	47	
EBENEZER	0	0	0	0	0	0	0	0	0	0	0	0	0	0	0	338	237	288	148	213	
FILBERT	0	0	0	0	0	0	28	0	9	22	0	5	10	13	0	167	105	156	26	62	
FORT MILL NO. 1	0	186	290	500	513	448	0	0	0	0	0	0	0	0	0	407	246	288	123	292	
FORT MILL NO. 2	0	46	64	105	91	77	0	0	0	0	0	0	0	0	0	88	52	52	30	68	
FORT MILL NO. 3	0	159	210	295	307	272	0	0	0	0	0	0	0	0	0	275	158	205	110	201	
HICKORY GROVE	0	0	0	0	0	0	0	0	0	0	0	0	0	0	0	134	72	111	14	47	
HIGHLAND PARK	0	0	0	0	0	0	0	0	0	0	0	0	0	0	0	164	110	118	53	97	
HOPENWELL	0	0	0	0	0	0	0	0	0	0	0	0	0	0	0	37	26	34	4	13	
LESSLIE NO. 1	0	0	0	0	0	0	0	0	0	0	0	0	0	0	0	367	246	302	109	218	
MCCONNELLS	0	0	0	0	0	0	0	0	0	0	0	0	0	0	0	176	141	159	37	90	
MT. HOLLY	0	0	0	0	0	0	0	0	0	0	0	0	0	0	0	227	149	166	66	139	
NEMPORT	0	0	0	0	0	0	0	0	0	0	0	0	0	0	0	390	313	332	140	229	
MUSEUM	0	0	0	0	0	0	0	0	0	0	0	0	0	0	0	521	381	436	172	329	
NORTHSIDE	0	0	0	0	0	0	15	0	6	13	0	2	5	9	0	51	39	36	20	35	
OAK RIDGE	0	0	0	0	0	0	0	0	0	0	0	0	0	0	0	315	324	274	70	143	
OGDEN	0	0	0	0	0	0	0	0	0	0	0	0	0	0	0	137	103	124	32	77	
ROCK HILL NO. 1	0	0	0	0	0	0	0	0	0	0	0	0	0	0	0	100	77	66	30	62	
ROCK HILL NO. 2	0	0	0	0	0	0	0	0	0	0	0	0	0	0	0	173	140	130	96	174	
ROCK HILL NO. 3	0	0	0	0	0	0	0	0	0	0	0	0	0	0	0	175	129	118	89	172	
ROCK HILL NO. 4	0	0	0	0	0	0	0	0	0	0	0	0	0	0	0	177	121	137	66	110	
ROCK HILL NO. 5	0	0	0	0	0	0	0	0	0	0	0	0	0	0	0	315	229	267	114	215	
ROCK HILL NO. 6	0	0	0	0	0	0	0	0	0	0	0	0	0	0	0	240	158	185	89	167	
ROCK HILL NO. 7	0	0	0	0	0	0	0	0	0	0	0	0	0	0	0	345	237	261	121	238	
SHARON	0	0	0	0	0	0	0	0	0	0	0	0	0	0	0	133	73	93	17	41	
SHYRNA	0	0	0	0	0	0	14	0	3	14	0	1	7	8	0	75	49	70	9	25	
TIRZAH	0	0	0	0	0	0	0	0	0	0	0	0	0	0	0	151	165	129	39	72	
YORK NO. 1	0	0	0	0	0	0	0	0	0	0	0	0	0	0	0	228	143	182	45	95	
YORK NO. 2	0	0	0	0	0	0	0	0	0	0	0	0	0	0	0	437	311	418	82	133	
INDIA-HOOK	0	0	0	0	0	0	0	0	0	0	0	0	0	0	0	119	78	95	47	69	
EDGEWOOD	0	0	0	0	0	0	0	0	0	0	0	0	0	0	0	127	88	95	63	100	
FEHELL PARK	0	0	0	0	0	0	0	0	0	0	0	0	0	0	0	252	167	185	73	135	
FORT MILL NO. 4	0	188	182	427	427	372	0	0	0	0	0	0	0	0	0	317	198	199	136	230	
LESSLIE NO. 2	0	0	0	0	0	0	0	0	0	0	0	0	0	0	0	361	233	278	98	212	
MT. GALLANT	0	0	0	0	0	0	0	0	0	0	0	0	0	0	0	462	318	337	176	315	
NORTHWESTERN	0	0	0	0	0	0	0	0	0	0	0	0	0	0	0	188	159	148	51	112	
TEGA CAY	0	204	397	488	399	441	0	0	0	0	0	0	0	0	0	316	190	367	365	500	
EBINPORT	0	0	0	0	0	0	0	0	0	0	0	0	0	0	0	442	313	374	147	271	
UNIVERSITY	0	0	0	0	0	0	0	0	0	0	0	0	0	0	0	295	184	221	113	209	
FORT MILL NO. 5	0	199	223	211	203	135	0	0	0	0	0	0	0	0	0	210	133	247	78	135	
FORT MILL NO. 6	0	101	135	203	180	160	0	0	0	0	0	0	0	0	0	192	108	156	69	143	
BARRIER FREE	0	0	0	0	0	0	0	0	0	0	0	0	0	0	0	0	0	0	0	0	
ABSENTEE	1	22	37	64	72	58	57	0	37	35	0	12	36	27	0	247	192	225	88	140	
CHALLENGE BALLO	0	1	0	3	2	1	0	0	0	0	0	0	0	0	0	0	0	0	0	0	
CHALLENGE BALLO	0	0	0	0	0	0	0	0	0	0	0	0	0	0	0	0	0	0	0	0	
COUNTY TOTALS	1	1,106	1,448	2,296	2,194	1,964	2,266	1	1,117	1,601	1	371	1,275	1,020	0	0	0	0	0	0	

**STATEWIDE CONSTITUTIONAL AMENDMENTS
NOVEMBER 6, 1990**

Amendment No. 1

This amendment has two separate proposed questions.

A. "Shall Section 22 of Article V of the Constitution of this State be amended so as to restrict the jurisdiction of the state grand jury to crimes involving narcotics, dangerous drugs, or controlled substances and crimes involving obscenity or any attempt, solicitation, or conspiracy to commit any of these crimes if the crimes are of a multi-county nature or have transpired, are transpiring, or have significance in more than one county of this State?"

Explanation of Above

The proposed amendment would limit the powers of the state grand jury to the following crimes that occur in more than one county:

- a. narcotics
- b. dangerous drugs
- c. controlled substances
- d. crimes involving obscenity
- e. or any attempt, solicitation, or conspiracy to commit any of these crimes.

B. "Shall Section 11 of Article 1 of the Constitution of this State be amended so as to provide that the jurisdiction of the state grand jury must be as provided in Section 22 of Article V of the Constitution of this State?"

Explanation of Above

The proposed amendment would limit the power of the state grand jury as it is set out in question A above.

For the following constitutional amendment results

(F) In Favor Of

(O) Opposed To

VOTES CAST IN CONSTITUTIONAL AMENDMENTS
IN GENERAL ELECTION HELD IN
SOUTH CAROLINA, NOVEMBER 4, 1986

STATEWIDE CONSTITUTIONAL AMENDMENTS

COUNTIES	(F)	(O)	(F)	(O)
	NO 1A	NO 1A	NO 1B	NO 1B
ABBEVILLE	2256	3218	2360	2965
AIKEN	6936	16920	6631	16246
ALLEDALE	679	911	659	896
ANDERSON	9729	19533	9595	18232
BAMBERG	1235	1839	1242	1784
BARNWELL	1182	2316	1147	2256
BEAUFORT	5337	11094	5140	10532
BERKELEY	6193	11251	6204	11378
CALHOUN	1347	1999	1581	1884
CHARLESTON	15903	32827	15028	31820
CHEROKEE	2132	6774	2103	6603
CHESTER	2146	3273	1968	3060
CHESTERFIELD	2670	4443	2722	4258
CLARENDON	2777	3340	2891	3188
COLLETON	2355	3215	2210	3245
DARLINGTON	2253	5556	2073	5483
DILLON	2581	3209	2558	3039
DORCHESTER	4217	8720	4276	8453
EDGEFIELD	1289	2332	1273	2253
FAIRFIELD	1301	2355	1242	2363
FLORENCE	6641	13478	6182	12793
GEORGETOWN	2479	4478	2308	4433
GREENVILLE	23946	49294	24960	47039
GREENWOOD	3030	6268	3018	6174
HAMPTON	1422	2878	1583	2852
HORRY	8568	19092	8523	18746
JASPER	2106	1129	2071	1111
KERSHAW	3370	8008	3431	7752
LANCASTER	4177	6885	4327	6536
LAURENS	3863	6897	3940	6426
LEE	2639	2533	2558	2898
LEXINGTON	10483	28856	10056	27047
MCCORMICK	854	1037	830	999
MARION	1747	2772	1717	2698
MARLBORO	1772	2296	1772	2296
NEWBERRY	1448	5638	1499	5492
OCONEE	4029	7101	3982	6641
ORANGEBURG	6385	11640	6427	11014
PICKINS	5437	11220	5744	10553
RICHLAND	11073	31453	8391	32458
SALUDA	1764	2873	1755	2659
SPARTANBURG	9498	26449	9444	25328
SUMTER	4588	9093	4321	8745
UNION	2158	5837	2229	5642
WILLIAMSBURG	4112	5922	3948	5777
YORK	7709	13474	7403	12632
STATE TOTALS	210018	431726	205122	416679

ABBEVILLE COUNTY
VOTES CAST IN GENERAL ELECTION
HELD IN SOUTH CAROLINA NOVEMBER 06, 1990

PRECINCTS	STATEWIDE AMENDMENTS			
	(F)	(O)	(F)	(O)
	NI	NO	NI	NO
	ON	NP	ON	NP
	OP	OP	OP	OP
	IF	O	IF	O
	AA	IS	BA	IS
	V	AE	V	BE
	O	D	O	D
	R		R	
ABBEVILLE NO. 1	305	543	334	486
ABBEVILLE NO. 2	255	224	252	210
ABBEVILLE NO. 3	131	161	121	159
ABBEVILLE NO. 4	124	183	133	162
ABBEVILLE MILL	51	94	66	80
ANTREVILLE	150	213	165	194
BROADMOUTH	24	49	27	47
CALHOUN FALLS 1	216	216	228	191
CALHOUN FALLS 2	75	111	84	94
CENTRAL	31	41	38	33
COLD SPRINGS	59	98	65	91
DOMALDS	96	192	99	171
DUE WEST	203	248	199	226
HAMPTON	7	11	8	10
HILLVILLE	33	49	35	46
HALL'S STORE	109	173	115	156
KEOWEE	50	80	50	80
LEVEL LAND	42	52	37	57
LOWNDESVILLE 1	30	38	27	40
LOWNDESVILLE 2	20	24	21	28
LEBANON	59	125	64	117
MOUNTAIN VIEW	59	97	66	90
ROCK SPRINGS	48	48	49	49
WATTS	46	71	44	76
BARRIER FREE	0	0	0	0
ABSENTEE	33	73	33	72
CURBSIDE	0	0	0	0
CHALLENGE BALLO	0	0	0	0
COUNTY TOTALS	2,256	3,218	2,360	2,965

AIKEN COUNTY
VOTES CAST IN GENERAL ELECTION
HELD IN SOUTH CAROLINA NOVEMBER 06, 1990

PRECINCTS	STATEWIDE AMENDMENTS			
	(F)	(O)	(F)	(O)
	NI	NO	NI	NO
	ON	NP	ON	NP
	OP	OP	OP	OP
	IF	O	IF	O
	AA	IS	BA	IS
	V	AE	V	BE
	O	D	O	D
	R		R	
AIKEN NO. 1	162	386	163	372
AIKEN NO. 2	114	163	99	146
AIKEN NO. 3	125	233	116	224
AIKEN NO. 4	89	104	83	92
AIKEN NO. 5	174	385	157	373
AIKEN NO. 6	172	514	168	492
BATH NO. 7	110	155	96	154
BEECH ISLAND 8	112	184	99	182
BELVEDERE NO. 9	92	291	90	271
CAROLINA HTS 10	104	123	94	116
CHINA SPRGS 11	112	169	100	161
CLEARWATER 12	83	170	77	171
COLLEGE ACRE 13	125	385	123	371
EUREKA NO. 14	56	144	44	140
GLOVERVILLE 15	81	215	84	198
GRANITEVILLE 16	117	298	110	285
JACKSON NO. 17	185	408	162	401
LANGLEY NO. 18	107	263	102	251
LYNWOOD NO. 19	98	220	85	213
MILLBROOK NO 20	240	809	235	777
MONETTA NO. 21	86	180	75	181
MONTMORENCI 22	65	215	59	210
NEW ELLENTON 23	162	340	150	326
NEW HOLLAND 24	48	99	43	98
N AUGUSTA NO 25	70	161	58	153
N AUGUSTA NO 26	180	461	173	447
N AUGUSTA NO 27	170	503	175	480
N AUGUSTA NO 28	175	564	158	555
N AUGUSTA NO 29	69	121	67	114
OAK GROVE NO 30	25	74	25	70
PERRY NO. 31	84	110	81	106
SALLEY NO. 32	73	132	76	122
SHAWS FORK 33	37	94	39	84
SHILOH NO. 34	88	211	95	197
SIX POINTS 35	133	348	126	342
TABERNACLE 36	47	70	43	71
TALATHA NO. 37	183	401	184	383
VAUCLOSE NO. 38	38	128	36	128
WAGENER NO. 39	128	318	117	305
HARD NO. 40	90	163	85	167
WARRENVILLE 41	98	271	87	267
WHITE POND 42	57	78	55	77
WINDSOR NO. 43	63	146	60	145
BELVEDERE NO 44	122	318	116	305
BELVEDERE NO 45	232	573	226	554
SIX POINTS 46	136	275	131	261
AIKEN NO. 47	178	442	177	425
HAMMOND NO. 48	112	273	108	250
WILLOW SPRGS 49	219	496	205	471
BREEZY HILL 50	93	262	98	262
JORDANTOWN 51	75	184	74	178
LEVELS NO. 52	183	451	193	424
HOLLOW CREEK 53	290	1,120	290	1,098
N AUGUSTA NO 54	66	159	66	146
N AUGUSTA NO 55	111	281	107	259
COUCHTON NO. 56	70	215	58	214
REDD'S BRNCH 57	61	145	52	142
FOX CREEK NO 58	157	442	154	426
TOWN CREEK 59	57	155	58	144
BARRIER FREE	0	0	0	0
ABSENTEE	147	322	164	289
CURBSIDE	0	0	0	0
CHALLENGE BALLO	0	0	0	0
COUNTY TOTALS	6,936	16,920	6,631	16,246

ALLENDALE COUNTY
VOTES CAST IN GENERAL ELECTION
HELD IN SOUTH CAROLINA NOVEMBER 06, 1990

PRECINCTS	STATEWIDE AMENDMENTS			
	(F) N I O N 1 F A A V O R	(O) # O N P O P 1 S A E D	(F) N I O N 1 F B A V O R	(O) # O N P O P 1 S B E D
ALLENDALE NO. 1	125	249	122	252
ALLENDALE NO. 2	136	65	127	71
FAIRFAX NO. 1	38	59	39	57
FAIRFAX NO. 2	145	185	146	177
MARTIN	39	87	39	84
SYCAMORE	44	79	46	75
ULMER	25	46	24	45
WOODS	108	118	95	114
BARRIER FREE	0	0	0	0
ABSENTEE	13	17	15	15
CURBSIDE	6	6	6	6
CHALLENGE BALLO	0	0	0	0
COUNTY TOTALS	679	911	659	896

ANDERSON COUNTY
VOTES CAST IN GENERAL ELECTION
HELD IN SOUTH CAROLINA NOVEMBER 06, 1990

PRECINCTS	STATEWIDE AMENDMENTS			
	(F) N I O N 1 F A A V O R	(O) # O N P O P 1 S A E D	(F) N I O N 1 F B A V O R	(O) # O N P O P 1 S B E D
APPLETON-EQUINO	98	161	91	155
BARKER'S CREEK	22	78	24	74
BELTON	384	777	375	726
BROADVIEW	129	87	124	81
BISHOP'S BRANCH	91	157	75	162
BOWLING GREEN	32	62	28	63
BROADWAY	127	259	121	238
BRUSHY CREEK	246	631	256	603
CEDAR GROVE	92	197	94	179
CENTERVILLE	396	982	393	937
CHIUQUOLA MILL	74	115	73	103
CONCRETE	279	729	277	688
CORNER	18	42	16	40
CRAYTONVILLE	85	170	87	159
DENVER-SANDY SP	164	367	163	338
EDGEWOOD	310	736	315	688
FIVE FORKS	117	269	111	257
FLAT ROCK	125	222	128	201
FORK NO. 1	47	101	51	89
FORK NO. 2	80	183	79	170
FRIENDSHIP	51	123	51	118
GLUCK MILL	28	49	29	46
GREEN POND	274	539	251	522
GROVE SCHOOL	29	66	36	56
HALL	85	154	86	137
HAMMOND SCHOOL	211	492	224	446
HIGH POINT	33	119	34	117
HOMELAND PARK	230	426	241	388
HONEA PATH	240	365	227	345
HOPEWELL	253	651	273	597
IVA	139	301	133	283
JACKSON MILL	106	176	109	165
LAFRANCE	40	73	38	60
MCADAMS	21	44	28	36
MELTON	44	64	40	64
MT. TABOR	125	242	134	217
MOUNTAIN CREEK	83	159	87	151
NEAL'S CREEK	272	405	250	380
ORR MILL	184	166	162	144
PELZER	79	128	83	118
PENDLETON	310	453	269	430
PIEDMONT	83	162	89	151
PIERCETOWN	76	115	71	117
ROCK MILL	147	416	153	392
ROCK SPRING	71	137	65	132
SHIRLEY'S STORE	64	157	54	161
SIMPSONVILLE	126	282	118	274
STARR	79	143	86	132
THREE & TWENTY	147	403	159	371
TONEY CREEK	22	76	27	67
TOWNVILLE	31	100	33	98
WALKER-MCELMOYL	48	119	48	113
WEST PELZER	156	283	147	276
WEST SAVANNAH	42	62	44	50
WHITE PLAINS	178	287	177	267
WILLIAMSTON	317	660	319	608
WILLIAMSTN MILL	102	181	110	159
WRIGHT'S SCHOOL	69	159	68	153
ANDERSON W1 P1	194	412	192	386
ANDERSON W1 P2	189	503	213	447
ANDERSON W2 P1	212	485	222	447
ANDERSON W2 P2	267	512	254	477
ANDERSON W3 P1	90	157	92	139
ANDERSON W3 P2	120	194	110	190
ANDERSON W4 P1	60	164	56	145
ANDERSON W4 P2	111	88	100	79
ANDERSON W5 P1	59	101	57	90
ANDERSON W5 P2	162	111	121	110
ANDERSON W6 P1	215	457	221	417
ANDERSON W6 P2	64	68	60	55
VARENNES	129	256	119	247
LAKESIDE	218	433	212	405
BARRIER FREE	0	0	0	0
ABSENTEE	128	330	132	308
CURBSIDE	0	0	0	0
CHALLENGE BALLO	0	0	0	0
COUNTY TOTALS	9,729	19,533	9,595	18,232

BAMBERG COUNTY
VOTES CAST IN GENERAL ELECTION
HELD IN SOUTH CAROLINA NOVEMBER 06, 1990

PRECINCTS	STATEWIDE AMENDMENTS			
	(F) N I O N 1 F A A V O R	(O) = O N P O P 1 S A E D	(F) N I O N 1 F B A V O R	(O) = O N P O P 1 S B E D
COLSTON	23	51	27	47
EDISTO	40	76	34	91
EHRHARDT	92	137	86	136
EAST DENMARK	336	356	329	361
GOVAN	24	38	25	34
HIGHTONERS HILL	17	22	16	21
HUNTER'S CHAPEL	31	32	27	30
KEARSE	17	26	15	25
LITTLE SHAMP	12	51	11	54
OLAR	44	128	55	112
SOUTH BAMBERG	159	210	157	200
WEST DENMARK	192	242	187	233
NORTH BAMBERG	214	423	236	394
BARRIER FREE	0	0	0	0
ABSENTEE	24	41	29	37
CURBSIDE	8	6	8	9
CHALLENGE BALLO	0	0	0	0
COUNTY TOTALS	1,235	1,839	1,242	1,784

BARNWELL COUNTY
VOTES CAST IN GENERAL ELECTION
HELD IN SOUTH CAROLINA NOVEMBER 06, 1990

PRECINCTS	STATEWIDE AMENDMENTS			
	(F) N I O N 1 F A A V O R	(O) = O N P O P 1 S A E D	(F) N I O N 1 F B A V O R	(O) = O N P O P 1 S B E D
BARNWELL 1 A-C	103	231	90	235
BARNWELL 2 D-J	100	247	105	230
BARNWELL 3 K-R	122	255	123	238
BARNWELL 4 S-Z	86	218	94	206
BLACKVILLE A-J	75	122	65	119
BLACKVILLE K-Z	75	142	69	139
ELKO	35	92	30	91
FRIENDSHIP	46	69	48	69
KLINE	43	78	59	78
HEALING SPRINGS	70	75	70	75
HILDA	55	111	53	112
SNELLING	76	132	67	140
WILLISTON 1 A-F	85	169	82	164
WILLISTON 2 G-O	72	168	68	165
WILLISTON 3 P-Z	84	145	81	140
BARRIER FREE	0	0	0	0
ABSENTEE	33	61	41	54
CURBSIDE	2	1	2	1
CHALLENGE BALLO	0	0	0	0
COUNTY TOTALS	1,182	2,316	1,147	2,256

BEAUFORT COUNTY
VOTES CAST IN GENERAL ELECTION
HELD IN SOUTH CAROLINA NOVEMBER 06, 1990

PRECINCTS	STATEWIDE AMENDMENTS			
	(F) N I O N 1 F A A V O R	(O) = O N P O P 1 S A E D	(F) N I O N 1 F B A V O R	(O) = O N P O P 1 S B E D
BEAUFORT NO. 1-	58	140	63	127
BEAUFORT NO. 1-	82	143	78	129
BEAUFORT NO. 2	108	207	98	195
BEAUFORT NO. 3	112	263	105	254
BLUFFTON 1	174	243	158	234
BURTON NO. 1-A	111	203	102	200
BURTON NO. 1-B	117	184	109	168
BURTON 2A	117	239	105	238
BURTON NO. 3	68	131	64	128
CHECHESSEE	49	95	43	90
DALE LOBECO	33	108	36	99
DAUFUSKIE	11	8	10	9
HILTON HEAD 1	101	149	102	134
HILTON HEAD 2	62	79	53	74
HILTON HEAD 3	30	37	29	35
HILTON HEAD 4A	114	220	109	208
HILTON HEAD 5A	182	350	183	335
HILTON HEAD 6A	85	148	79	137
HILTON HEAD 7	156	345	156	328
HILTON HEAD 8	132	259	132	241
HILTON HEAD 9	116	214	113	203
HILTON HEAD 10	31	50	31	47
HILTON HEAD 11	137	359	137	336
HILTON HEAD 12	122	252	113	236
HILTON HEAD 13	63	147	67	134
HILTON HEAD 14	133	312	124	288
HILTON HEAD 15	99	280	102	253
LADYS ISLAND 1-	113	265	117	242
LADYS ISLAND 1-	109	181	96	177
MOSSY OAKS 1A	121	271	120	259
MOSSY OAKS NO.	135	287	139	270
PORT ROYAL 1	108	203	108	192
SEABROOK 1	72	132	73	127
SHELDON 1	36	80	30	79
ST. HELENA 1-A	119	319	115	300
ST. HELENA 1-B	83	284	61	279
ST. HELENA 2A	78	135	73	134
BLUFFTON #2	121	212	130	190
BURTON #2B	63	105	60	101
BURTON #2C	88	250	94	235
HILTON HEAD #6B	110	300	105	284
HILTON HEAD #15	67	105	64	102
LADY'S ISLAND #	101	251	97	237
LADY'S ISLAND #	159	387	155	373
MOSSY OAKS #1B	69	156	77	142
PORT ROYAL #2	71	88	63	91
ST. HELENA #2B	69	231	72	214
ST. HELENA #2C	105	253	114	236
SEABROOK #2	19	67	16	67
SEABROOK #3	70	76	57	79
SHELDON #2	77	43	61	44
BLUFFTON # 3	120	247	114	240
HILTON HEAD # 5	142	307	136	297
HILTON HEAD #4B	167	392	162	383
BARRIER FREE	0	0	0	0
ABSENTEE	142	302	130	298
CURBSIDE	0	0	0	0
CHALLENGE BALLO	0	0	0	0
COUNTY TOTALS	5,337	11,094	5,140	10,532

BERKELEY COUNTY
 VOTES CAST IN GENERAL ELECTION
 HELD IN SOUTH CAROLINA NOVEMBER 06, 1990

STATEWIDE AMENDMENTS				
	(F)	(O)	(F)	(O)
	NI	NO	NI	NO
	ON	NP	ON	NP
		OP		OP
	1F	O	1F	O
	AA	1S	BA	1S
	V	AE	V	BE
	O	D	O	D
	R		R	
PRECINCTS				
ALVIN	201	94	203	90
WHITESVILLE-BER	178	225	163	229
BETHERA	21	75	26	68
BONNEAU	168	307	176	299
CAINHOY	70	233	80	218
CARNES CROSS RD	240	497	242	495
CORDESVILLE	85	132	84	141
CROSS	215	260	204	256
HANAHAN	665	1,740	695	1,686
HILTON CROSS RD	84	123	74	124
HUGER	38	43	37	42
JAMESTOWN	56	62	53	62
LEBANON	46	110	45	111
MACEDONIA	152	307	149	300
MCBETH	99	137	104	136
MONCK'S CORNER	698	1,159	691	1,155
PINOPOLIS	203	407	194	403
RUSSELLVILLE	119	99	97	114
SHULERVILLE	31	81	29	80
ST. STEPHEN	256	306	237	319
MASSAMASSAW	226	294	148	374
WIDE AWAKE	692	1,448	674	1,440
PIMLICO	96	203	113	199
BOULDER BLUFF-0	348	681	339	691
GOOSE CREEK 2	624	1,192	619	1,177
WESTVIEW-GOOSE	421	865	423	861
EADYTOWN	32	39	30	42
BARRIER FREE	0	0	0	0
ABSENTEE	114	115	249	249
CURBSIDE	0	2	0	2
CHALLENGE BALLO	15	15	26	15
COUNTY TOTALS	6,193	11,251	6,204	11,378

CALHOUN COUNTY
 VOTES CAST IN GENERAL ELECTION
 HELD IN SOUTH CAROLINA NOVEMBER 06, 1990

STATEWIDE AMENDMENTS				
	(F)	(O)	(F)	(O)
	NI	NO	NI	NO
	ON	NP	ON	NP
		OP		OP
	1F	O	1F	O
	AA	1S	BA	1S
	V	AE	V	BE
	O	D	O	D
	R		R	
PRECINCTS				
BETHEL	92	148	102	140
CAMERON	122	152	123	145
CENTER HILL	82	129	84	124
CRESTON	38	41	39	38
DIXIE	327	314	343	302
FALL BRANCH	39	88	48	78
FORT MOTTE	37	67	34	71
LONE STAR	113	110	86	77
MIDWAY	52	98	60	91
MURPH MILL	59	74	56	77
SANDY RUN	156	334	167	311
ST. MATTHEWS	210	406	219	391
BARRIER FREE	0	0	0	0
ABSENTEE	18	36	19	36
CURBSIDE	2	2	1	3
CHALLENGE BALLO	0	0	0	0
COUNTY TOTALS	1,347	1,999	1,381	1,884

CHARLESTON COUNTY
 VOTES CAST IN GENERAL ELECTION
 HELD IN SOUTH CAROLINA NOVEMBER 06, 1990

STATEWIDE AMENDMENTS				
	(F)	(O)	(F)	(O)
	N I	N O	N I	N O
	O N	N P	O N	N P
		O P		O P
	I F	O	I F	O
	A A	I S	B A	I S
	V	A E	V	B E
	O	D	O	D
	R		R	

PRECINCTS	(F)	(O)	(F)	(O)
JAMES/SANTEE	22	20	18	20
MCLELLANVILLE	40	68	41	59
MCLELLANVILLE	59	27	53	26
AWENDAW	82	103	79	97
CHRIST CHURCH 1	0	0	0	0
CHRIST CHURCH 2	125	207	121	196
CHRIST CHURCH 3	86	211	82	207
CHRIST CHURCH 4	24	55	24	53
CHRIST CHURCH 5	38	82	34	80
MT. PLEASANT 1	338	846	344	807
MT. PLEASANT 2	154	356	152	351
MT. PLEASANT 3	225	657	235	620
MT. PLEASANT 4	264	676	255	658
MT. PLEASANT 5	72	202	71	194
MT. PLEASANT 6	234	692	223	678
MT. PLEASANT 7	322	867	309	843
MT. PLEASANT 8	177	485	175	462
ISLE OF PALMS 1	198	501	190	488
ISLE OF PALMS 2	241	541	246	510
SULLIVAN'S ISLA	167	376	169	349
CHARLESTON 1	148	485	153	460
CHARLESTON 2	110	269	107	256
CHARLESTON 3	149	212	146	196
CHARLESTON 4	174	102	157	102
CHARLESTON 5	32	59	27	55
CHARLESTON 6	134	88	123	83
CHARLESTON 7	102	89	101	80
CHARLESTON 8	98	113	93	103
CHARLESTON 9	23	13	25	11
CHARLESTON 10	223	240	208	232
CHARLESTON 11	243	253	221	246
CHARLESTON 12	67	42	56	43
CHARLESTON 13	124	80	116	81
CHARLESTON 14	79	87	81	78
CHARLESTON 15	82	90	80	83
CHARLESTON 16	149	300	149	295
CHARLESTON 17	124	240	119	230
CHARLESTON 18	164	379	158	367
CHARLESTON 19	138	409	139	399
CHARLESTON 20	192	522	185	506
CHARLESTON 21	217	437	215	423
CHARLESTON 22	210	504	206	473
CHARLESTON 23	216	304	184	314
CHARLESTON 24	217	485	217	466
CHARLESTON 25	155	457	154	443
CHARLESTON 26	165	383	162	373
CHARLESTON 27	116	327	118	306
CHARLESTON 28	82	58	73	60
CHARLESTON 29	70	209	73	203
CHARLESTON 30	82	168	83	163
CHARLESTON 31	121	358	124	344
CHARLESTON 32	45	148	51	140
CHARLESTON 33	217	443	201	431
CHARLESTON 34	93	259	92	251
CHARLESTON 35	135	321	135	314
DEER PARK 1	59	162	57	161
DEER PARK 2	57	139	53	135
MIDLAND PARK	112	193	104	195

GOODWIN 1	119	470	130	448
GOODWIN 2	62	160	64	150
WANDO-HAVLYN 1	7	13	6	14
WANDO-HAVLYN 2	125	228	122	217
WANDO-HAVLYN 3	148	402	143	391
ST. P & M	67	111	68	104
AZALEA 1	78	70	72	68
AZALEA 2	88	150	98	128
LADSON	88	186	82	188
N CHARLESTON 1	127	302	128	300
N CHARLESTON 2	64	135	59	137
N CHARLESTON 3	108	267	110	250
N CHARLESTON 4	212	644	211	616
N CHARLESTON 5	102	186	92	185
N CHARLESTON 6	66	120	61	118
N CHARLESTON 7	85	95	74	91
N CHARLESTON 8	161	394	160	369
N CHARLESTON 9	69	75	58	74
N CHARLESTON 10	61	25	52	32
N CHARLESTON 11	39	51	35	52
N CHARLESTON 12	86	87	90	83
N CHARLESTON 13	201	404	197	382
N CHARLESTON 14	98	152	78	161
N CHARLESTON 15	257	547	260	507
LINCOLNVILLE	40	36	39	38
FOLLY BEACH	184	375	186	353
JAMES ISLAND 1	95	159	96	150
JAMES ISLAND 2	91	115	82	117
JAMES ISLAND 3	134	413	131	401
JAMES ISLAND 4	140	560	139	544
JAMES ISLAND 5	105	451	109	430
JAMES ISLAND 6	186	461	180	453
JAMES ISLAND 7	221	624	220	604
JAMES ISLAND 8	96	201	95	194
JAMES ISLAND 9	77	192	69	192
JAMES ISLAND 10	81	221	88	201
JAMES ISLAND 11	113	349	116	335
ST. ANDREWS 1	95	243	90	234
ST. ANDREWS 2	48	120	45	114
ST. ANDREWS 3	49	129	43	127
ST. ANDREWS 4	106	274	110	265
ST. ANDREWS 5	180	473	170	468
ST. ANDREWS 6	122	371	116	360
ST. ANDREWS 7	72	138	65	141
ST. ANDREWS 8	142	393	138	390
ST. ANDREWS 9	67	72	56	75
ST. ANDREWS 10	135	333	132	325
ST. ANDREWS 11	76	168	75	164
ST. ANDREWS 12	59	197	56	189
ST. ANDREWS 13	82	153	69	162
ST. ANDREWS 14	121	358	114	354
MEGGETT 1	58	129	51	127
MEGGETT 2	61	106	47	102
RAVENEL 1	121	148	110	150
RAVENEL 2	64	67	63	64
HOLLYWOOD	179	185	141	191
ADAMS RUN 1	116	69	71	85
ADAMS RUN 2	186	81	99	146
EDISTO ISLAND	289	64	226	119
WADMALAM ISLAND	227	252	166	270
JOHN'S ISLAND 1	193	344	159	345
JOHN'S ISLAND 2	82	139	68	138
JOHN'S ISLAND 3	222	250	165	262
JOHN'S ISLAND 4	148	142	96	156
CHRIST CHURCH 6	25	46	19	49
ST. ANDREWS 15	51	69	36	69
JOHN'S ISLAND 5	186	502	177	472
BARRIER FREE	0	0	0	0
ABSENTEE	409	837	443	791
CURBSIDE	55	138	43	42
CHALLENGE BALLO	4	7	2	7

COUNTY TOTALS : 15,903 32,827 15,028 31,820

CHEROKEE COUNTY
VOTES CAST IN GENERAL ELECTION
HELD IN SOUTH CAROLINA NOVEMBER 06, 1990

PRECINCTS	STATEWIDE AMENDMENTS			
	(F) N I O N 1 F A A V O R	(O) # O N P O P O 1 S A E D	(F) N I O N 1 F B A V O R	(O) # O N P O P O 1 S B E D
ALLENS	88	233	86	227
ALMA MILLS	93	268	94	257
ANTIOCH	52	96	58	91
ASHWORTH	46	188	41	188
BROWN'S MILL	19	58	21	56
BUFFALO	27	109	31	103
BUTLER	20	67	19	69
CHEROKEE FALLS	51	114	51	113
DRAYTONVILLE	77	320	77	313
EZELL'S	38	104	44	98
GAFFNEY NO. 1	53	156	51	159
GAFFNEY NO. 2	85	326	100	306
GAFFNEY NO. 3	105	256	108	251
GAFFNEY NO. 4	118	397	109	389
GAFFNEY NO. 5	48	209	50	202
GAFFNEY NO. 6	128	504	118	500
GOUCHER	41	114	38	110
GRASSY POND	85	350	91	333
HOLLY GROVE 6	23	91	28	81
KING'S CREEK	29	57	29	54
LIMESTONE MILL	76	215	64	217
MACEDONIA	70	197	60	194
METCALF	14	65	13	62
MORGAN	50	155	54	148
MUSCGROVE	79	253	69	254
NINETY NINE	19	65	17	63
PLEASANT GROVE	78	148	75	142
RAVENNA	21	42	18	43
SARRATT'S	10	44	10	44
THICKETY	19	92	21	88
TIMBER RIDGE	47	159	55	151
WHITE PLAINS	39	86	42	77
WILKINSVILLE	10	62	6	65
WOOD'S	16	87	16	84
LITTLEJOHN'S	13	53	14	53
CENTRAL	56	223	53	217
PLEASANT MEADOW	65	211	57	209
BLACKSBURG WD 1	53	157	55	149
BLACKSBURG WD 2	32	75	29	77
BLACKSBURG WD 3	43	66	41	67
BLACKSBURG WD 4	50	195	44	196
BARRIER FREE	0	0	0	0
ABSENTEE	46	107	46	103
CURBSIDE	0	0	0	0
CHALLENGE BALLO	0	0	0	0
COUNTY TOTALS	2,132	6,774	2,103	6,603

CHESTER COUNTY
VOTES CAST IN GENERAL ELECTION
HELD IN SOUTH CAROLINA NOVEMBER 06, 1990

PRECINCTS	STATEWIDE AMENDMENTS			
	(F) N I O N 1 F A A V O R	(O) # O N P O P O 1 S A E D	(F) N I O N 1 F B A V O R	(O) # O N P O P O 1 S B E D
BALDWIN MILL	134	181	114	174
BATON ROUGE	81	137	76	131
BECKHAMVILLE	99	167	93	151
BLACKSTOCK	53	109	50	104
EDGEHOOR	87	122	80	119
EUREKA MILL	191	186	165	178
FORT LAHN	94	123	83	118
HALSELLVILLE	20	44	17	43
HAZELWOOD	62	94	62	84
LANDO	28	25	25	24
LANSFORD	57	81	54	69
LOWRYS	77	137	70	122
RICHBURG	82	221	82	202
RODMAN	87	134	83	125
ROSSVILLE	28	50	28	39
WILKSBURO	127	116	112	118
GR FALLS 1 & 2	30	73	29	74
GR FALLS 3	78	125	66	120
CHESTER WARD 1	141	265	127	243
CHESTER WARD 2	92	115	87	110
CHESTER WARD 3	325	541	312	494
CHESTER WARD 4	132	168	111	162
BARRIER FREE	0	0	0	0
ABSENTEE	41	58	42	55
CURBSIDE	0	0	0	0
CHALLENGE BALLO	0	1	0	1
COUNTY TOTALS	2,146	3,273	1,968	3,060

CHESTERFIELD COUNTY
VOTES CAST IN GENERAL ELECTION
HELD IN SOUTH CAROLINA NOVEMBER 06, 1990

PRECINCTS	STATEWIDE AMENDMENTS			
	(F) N I O N 1 F A A V O R	(O) # O N P O P O 1 S A E D	(F) N I O N 1 F B A V O R	(O) # O N P O P O 1 S B E D
ANGELUS-CATARRH	64	62	65	59
BAY SPRINGS	36	49	34	49
BLACK CREEK	2	36	1	35
BROCKS MILL	94	124	89	117
CASH	46	203	46	201
CAT POND	26	29	28	27
CENTER GROVE-WI	61	104	53	105
CENTER POINT	16	23	15	23
CHERAW NO. 1	242	476	248	448
CHERAW NO. 2	249	386	269	438
CHERAW NO. 3	86	228	90	211
COURT HOUSE	292	463	296	416
CROSS ROADS	27	29	24	29
DUDLEY-MANGUM	69	85	64	85
GRANTS HILL	88	208	96	199
JEFFERSON	166	205	160	205
MIDDENDORF	36	123	39	117
MT. CROGHAM	57	63	61	52
OUSLEYDALE	50	86	59	80
PAGELAND	429	512	416	480
PATRICK	103	152	121	129
PEE DEE	29	38	29	38
RUBY	61	101	61	94
SHILOH	55	96	61	89
SNOW HILL	16	59	17	55
VAUGHN	14	25	12	24
WEXFORD	33	57	33	57
WHITE OAK	37	43	40	41
MCBEE	161	294	167	274
BARRIER FREE	0	0	0	0
ABSENTEE	25	84	28	81
CURBSIDE	0	0	0	0
CHALLENGE BALLO	0	0	0	0
COUNTY TOTALS	2,670	4,443	2,722	4,258

CLARENDON COUNTY
VOTES CAST IN GENERAL ELECTION
HELD IN SOUTH CAROLINA NOVEMBER 06, 1990

PRECINCTS	STATEWIDE AMENDMENTS			
	(F) N I O N 1 F A A V O R	(O) # O N P O P O 1 S A E D	(F) N I O N 1 F B A V O R	(O) # O N P O P O 1 S B E D
ALCOLU	133	169	157	158
BARRINEAU	31	96	84	42
BARROHS MILL	29	32	33	26
BLOOMVILLE	52	71	52	71
CALVARY	74	92	68	88
DAVIS STATION	85	52	60	32
HARMONY	67	146	126	80
HICKS	41	92	47	86
HOME BRANCH	40	90	43	86
JORDAN	115	21	118	201
MANNING NO. 1	107	135	94	139
MANNING NO. 2	113	158	106	157
MANNING NO. 3	302	137	280	146
MANNING NO. 4	272	244	270	219
MANNING NO. 5	102	174	105	166
NEW ZION	58	135	64	130
PAXVILLE	125	170	123	167
PANOLA	65	76	61	79
SARDINIA-GABLE	60	69	53	69
SUMMERTON NO. 1	240	333	241	313
SUMMERTON NO. 2	115	122	103	119
SUMMERTON NO. 3	177	247	215	166
TURBEVILLE	155	228	167	216
WILSON-FORESTON	157	135	160	120
OAKDALE	35	58	33	58
BARRIER FREE	0	0	0	0
ABSENTEE	27	58	28	54
CURBSIDE	0	0	0	0
CHALLENGE BALLO	0	0	0	0
COUNTY TOTALS	2,777	3,340	2,891	3,188

COLLETON COUNTY
VOTES CAST IN GENERAL ELECTION
HELD IN SOUTH CAROLINA NOVEMBER 06, 1990

STATEWIDE AMENDMENTS				
	(F)	(O)	(F)	(O)
	N I	O	N I	O
	O N	N P	O N	N P
		O P		O P
	1 F	O	1 F	O
	A A	1 S	B A	1 S
	V	A E	V	B E
	O	D	O	D
	R		R	
PRECINCTS				
ASHTON	15	21	17	18
BELLS	20	33	12	38
BEREA	18	15	19	14
CANADY'S	49	54	41	58
COTTAGEVILLE	119	212	109	213
EDISTO	38	46	33	44
GREEN POND	82	102	72	103
HENDERSONVILLE	176	149	158	154
HORSE PEN	44	70	40	69
HUDSON'S MILL	31	54	30	53
JACKSONBORO	54	96	55	96
LODGE	52	75	48	77
MAPLE CANE	40	44	37	49
MASHAWVILLE	109	86	92	98
PEOPLES	41	50	35	54
PETITS	17	23	19	18
PENIEL	37	39	34	44
RITTER	25	44	28	42
ROUND O	35	55	35	54
RICE PATCH	68	90	59	92
RUFFIN	36	56	33	55
SIDNEY'S	39	62	38	62
SMOAKS	58	60	31	84
STOKES	62	86	64	82
SNIDERS	41	61	44	58
WALTERBORO NO 1	147	190	149	183
WALTERBORO NO 2	155	217	141	212
WALTERBORO NO 3	220	176	199	186
WALTERBORO NO 4	339	595	337	592
WILLIAMS	27	48	27	46
WOLFE CREEK	37	70	38	68
EDISTO BEACH	50	113	59	107
BARRIER FREE	0	0	0	0
ABSENTEE	56	114	60	113
CURBSIDE	18	9	17	9
CHALLENGE BALLO	0	0	0	0
COUNTY TOTALS	2,355	3,215	2,210	3,245

DARLINGTON COUNTY
VOTES CAST IN GENERAL ELECTION
HELD IN SOUTH CAROLINA NOVEMBER 06, 1990

STATEWIDE AMENDMENTS				
	(F)	(O)	(F)	(O)
	N I	O	N I	O
	O N	N P	O N	N P
		O P		O P
	1 F	O	1 F	O
	A A	1 S	B A	1 S
	V	A E	V	B E
	O	D	O	D
	R		R	
PRECINCTS				
ANTIOCH	95	258	84	252
AUBURN	79	68	69	70
BETHEL	39	64	36	64
BLACK CREEK	33	81	28	83
BURNT BRANCH	11	44	8	42
CLYDE	21	58	19	58
DARLINGTON NO 1	53	79	43	83
DARLINGTON NO 2	61	174	66	153
DARLINGTON NO 4	72	101	66	97
DARLINGTON NO 5	42	64	32	62
DOVESVILLE	61	143	56	152
HARTSVILLE NO 1	89	286	84	273
HARTSVILLE 285	59	149	55	145
HARTSVILLE NO 4	64	133	51	140
HARTSVILLE NO 5	152	501	151	484
HARTSVILLE NO 6	77	503	62	492
HARTSVILLE NO 7	54	100	29	102
HARTSVILLE NO 8	132	317	115	317
HIGH HILL	63	106	63	105
INDIAN BRANCH	31	81	24	86
KELLEYTOWN	103	305	90	316
LAKE SWAMP	45	80	33	88
LAMAR NO. 1	75	130	72	126
LAMAR NO. 2	38	89	40	86
LYDIA	26	90	23	93
MECHANICSVILLE	40	129	37	129
MONT CLARE	49	49	42	52
NEWMAN SWAMP	11	51	15	46
NEW MARKET	48	91	46	91
OATES	46	80	43	75
PALMETTO	88	164	78	163
PHILADELPHIA	19	29	17	33
POND HOLLOW	13	27	10	29
SOCIETY HILL	42	91	34	89
SWIFT CREEK	30	62	31	55
DARLINGTON NO 3	179	552	195	532
DARLINGTON NO 6	106	154	89	159
BARRIER FREE	0	0	0	0
ABSENTEE	27	73	37	61
CURBSIDE	0	0	0	0
CHALLENGE BALLO	0	0	0	0
COUNTY TOTALS	2,253	5,556	2,073	5,483

DILLON COUNTY
VOTES CAST IN GENERAL ELECTION
HELD IN SOUTH CAROLINA NOVEMBER 06, 1990

STATEWIDE AMENDMENTS				
	(F)	(O)	(F)	(O)
	N I	O	N I	O
	O N	N P	O N	N P
		O P		O P
	1 F	O	1 F	O
	A A	1 S	B A	1 S
	V	A E	V	B E
	O	D	O	D
	R		R	
PRECINCTS				
EAST DILLON	375	639	398	572
WEST DILLON	238	274	227	265
SOUTH DILLON	292	246	277	233
LATTA	306	401	307	364
NEW HOLLY	37	42	43	34
LAKE VIEW	161	329	151	339
KEMPER	56	45	56	44
GADDY'S MILL	28	42	26	43
MT. CALVERY	289	89	246	132
BERMUDA	48	72	45	65
PLEASANT HILL	9	96	7	94
HAMER	206	192	208	191
OAKLAND	73	77	86	59
CAROLINA	25	34	23	30
LITTLE ROCK	113	131	119	118
MINTURN	32	40	39	32
OAK GROVE	69	73	71	64
MANNING	31	61	33	54
FLOYDALE	93	131	90	129
FOLK	62	128	69	116
BARRIER FREE	0	0	0	0
ABSENTEE	38	67	37	61
CURBSIDE	0	0	0	0
CHALLENGE BALLO	0	0	0	0
COUNTY TOTALS	2,581	3,209	2,558	3,039

DORCHESTER COUNTY
 VOTES CAST IN GENERAL ELECTION
 HELD IN SOUTH CAROLINA NOVEMBER 06, 1990

PRECINCTS	STATEWIDE AMENDMENTS			
	(F) N I O N 1 F A A V O R	(O) # O N P O P O 1 S A E D	(F) N I O N 1 F B A V O R	(O) # O N P O P O 1 S B E D
ROSINVILLE	108	224	103	222
ST. GEORGE NO 2	86	152	96	146
ST. GEORGE NO 1	135	249	129	246
GROVER NO 1	63	140	58	142
REEVESVILLE	77	182	74	180
HARLEYVILLE	80	151	83	146
FOUR HOLE	68	151	63	153
GROVER NO 3	8	41	7	43
ROSSES	47	105	52	96
RIDGEVILLE	243	175	241	172
GIVHANS	117	148	112	145
DELEMARS	84	82	91	78
SAUL DAM	19	36	18	37
COASTAL	208	489	208	475
TROLLEY	218	376	218	368
TRANQUIL	116	258	114	256
BEECH HILL	64	116	56	117
FLOWERTOWN	92	165	88	168
KNIGHTSVILLE	192	370	195	359
CLEMSON	119	272	161	219
GERMAN TOWN	82	188	98	170
GREENHAVE	85	208	94	196
NEWINGTON	182	523	192	498
CAROLINA	102	117	98	116
DORCHESTER	211	459	207	459
GREGG	314	810	314	787
ASHBOROUGH	215	509	212	496
STALLSVILLE	125	295	131	284
INDIAN FIELD	131	127	120	137
SPANN	99	286	99	281
NORTH SUMMERVIL	107	258	104	244
TUPPERWAY	168	408	171	394
IRONGATE	161	426	171	408
BARRIER FREE	0	0	0	0
ABSENTEE	88	209	89	197
CURBSIDE	0	6	5	9
CHALLENGE BALLO	3	9	4	9
COUNTY TOTALS	4,217	8,720	4,276	8,453

EDGEFIELD COUNTY
 VOTES CAST IN GENERAL ELECTION
 HELD IN SOUTH CAROLINA NOVEMBER 06, 1990

PRECINCTS	STATEWIDE AMENDMENTS			
	(F) N I O N 1 F A A V O R	(O) # O N P O P O 1 S A E D	(F) N I O N 1 F B A V O R	(O) # O N P O P O 1 S B E D
EDGEFIELD NO. 1	130	208	133	207
EDGEFIELD NO. 2	122	204	118	196
KENDALL	51	89	57	71
JOHNSTON NO. 1	135	202	126	204
JOHNSTON NO. 2	145	233	132	228
TRENTON	231	292	226	281
MERRIMEATHER	163	460	168	444
WEST SIDE	71	178	75	170
HARMONY	59	115	56	113
NORTH SIDE	65	130	59	132
BRUNSON	78	131	77	129
BARRIER FREE	0	0	0	0
ABSENTEE	32	62	36	54
CURBSIDE	7	28	12	24
CHALLENGE BALLO	0	0	0	0
COUNTY TOTALS	1,289	2,332	1,273	2,253

FAIRFIELD COUNTY
 VOTES CAST IN GENERAL ELECTION
 HELD IN SOUTH CAROLINA NOVEMBER 06, 1990

PRECINCTS	STATEWIDE AMENDMENTS			
	(F) N I O N 1 F A A V O R	(O) # O N P O P O 1 S A E D	(F) N I O N 1 F B A V O R	(O) # O N P O P O 1 S B E D
BLACKSTOCK	10	14	11	11
BLAIRS	34	88	42	86
CENTERVILLE	16	30	17	31
FEASTERVILLE	22	64	25	61
GREENBRIER	101	198	91	201
GLADDEN GROVE	0	21	1	23
JENKINSVILLE	70	58	65	57
HOREB-GLENN	35	28	30	36
HICKORY RIDGE	84	187	86	192
LEBANON	81	106	78	104
HITFORD	53	89	60	80
MONTICELLO	25	57	27	53
NEW HOPE	8	12	6	16
RIDGEWAY	166	209	138	234
SIMPSON	38	88	34	89
SOUTH WINNSBORO	60	95	56	98
WINNSBORO MILLS	90	178	94	164
WINNSBORO NO. 1	157	292	170	280
WINNSBORO NO. 2	137	312	119	319
WHITE OAK	14	49	14	48
WOODWARD	11	21	11	18
DUTCHMANS CREEK	62	119	40	122
BARRIER FREE	0	0	0	0
ABSENTEE	17	22	17	21
CURBSIDE	10	18	10	19
CHALLENGE BALLO	0	0	0	0
COUNTY TOTALS	1,301	2,355	1,242	2,363

FLORENCE COUNTY
 VOTES CAST IN GENERAL ELECTION
 HELD IN SOUTH CAROLINA NOVEMBER 06, 1990

PRECINCTS	STATEWIDE AMENDMENTS			
	(F) N I O N I F A A V O R	(O) = O N P O P O I S A E D	(F) N I O N I F B A V O R	(O) = O N P O P O I S B E D
BACK SWAMP	39	90	42	85
BROOKGREEN	69	142	64	131
CARTERSVILLE	82	107	65	102
CLAUSSEN	84	113	63	120
COLES CR ROADS	184	386	177	367
VOX	37	78	33	79
COMARDS NO. 1	86	140	76	122
COMARDS NO. 2	52	89	48	85
EBENEZER	346	867	336	850
EFFINGHAM	60	96	52	94
ELIM	48	101	52	95
EVERGREEN	88	201	85	194
FLORENCE WARD 1	27	64	18	51
FLORENCE WARD 2	58	268	44	258
FLORENCE WARD 3	136	149	115	140
FLORENCE WARD 4	83	153	73	152
FLORENCE WARD 5	115	217	110	198
FLORENCE WARD 6	100	242	98	232
FLORENCE WARD 7	181	465	187	435
FLORENCE WARD 8	212	606	208	581
FRIENDFIELD	23	50	23	47
GLENWOOD	34	117	38	112
GREENWOOD	230	452	225	431
HANNAH	70	137	59	143
HIGHHILL	37	54	35	52
SARDIS	30	93	30	88
JOHNSONVILLE	166	352	177	329
KINGSBURG	27	40	22	37
LAKE CITY NO. 1	210	327	195	320
LAKE CITY NO. 2	182	325	176	305
LAKE CITY NO. 3	163	251	153	237
LAKE CITY NO. 4	254	196	191	214
LEO	19	39	17	35
MARS BLUFF 1	173	270	171	260
MCALLISTER MILL	59	88	60	80
OAK GROVE	46	94	40	97
OLANTA	94	177	95	164
PAMPLICO NO. 1	96	168	89	161
PROSPECT	16	51	14	51
QUINBY	87	222	88	200
SALEM	32	50	27	53
SCRANTON	73	180	67	176
STONE	48	76	40	80
TANS BAY	86	212	91	190
TIMMONSVILLE	288	432	239	407
PAMPLICO NO. 2	74	110	62	113
FLORENCE WARD 9	169	243	143	221
FLORENCE WARD 10	84	141	71	132
FLORENCE WARD 11	114	239	117	223
FLORENCE WARD 12	178	440	160	434
FLORENCE WARD 14	247	716	231	693
DELMAE	264	657	270	619
SPAULDING	50	288	47	207
GILBERT	87	132	71	120
FLORENCE WARD 15	59	184	59	163
MARS BLUFF 2	145	241	122	237
MILL BRANCH	39	49	36	46
SAVANNAH GROVE	150	237	136	230
WEST FLORENCE	248	571	244	536
BARRIER FREE	0	0	0	0
ABSENTEE	100	177	103	173
CURBSIDE	0	0	0	0
CHALLENGE BALLO	3	6	2	6
COUNTY TOTALS	6,641	13,478	6,182	12,793

GEORGETOWN COUNTY
 VOTES CAST IN GENERAL ELECTION
 HELD IN SOUTH CAROLINA NOVEMBER 06, 1990

PRECINCTS	STATEWIDE AMENDMENTS			
	(F) N I O N I F A A V O R	(O) = O N P O P O I S A E D	(F) N I O N I F B A V O R	(O) = O N P O P O I S B E D
ANDREWS	132	218	128	215
ANDREWS OUTSIDE	63	87	54	92
BETHEL	52	103	50	108
BLACK RIVER	79	192	78	198
BROHM'S FERRY	51	77	50	70
CHOPPE	40	41	34	44
CARVER'S BAY	19	70	18	71
FOLLY GROVE	46	94	50	88
GEORGETOWN NO 1	130	244	122	244
GEORGETOWN NO 2	33	20	36	13
GEORGETOWN NO 3	93	98	93	94
GEORGETOWN NO 4	71	166	76	158
GEORGETOWN NO 6	40	33	16	20
GEORGETOWN NO 7	8	7	6	8
GRIER'S	22	84	8	84
KENSINGTON	131	321	120	320
GEORGETOWN NO 5	159	383	165	369
MURRELL'S INLET	242	486	239	490
MYERSVILLE	109	4	16	2
PAWLEY'S ISLAND	89	212	89	208
PENNYROYAL	37	69	37	70
PLANTERSVILLE	37	27	40	24
PLEASANT HILL	91	131	85	148
POTATO BED FERR	16	31	17	27
SAMPIT	63	57	61	60
SANTEE	39	34	36	35
CEDAR CREEK	27	67	20	70
SPRING GULLEY	112	212	108	214
WINYAH BAY	77	212	72	210
PAWLEY'S ISLAND	105	152	102	143
PAWLEY'S ISLAND	118	274	124	268
PAWLEY'S ISLAND	95	185	98	180
BARRIER FREE	0	0	0	0
ABSENTEE	32	63	34	67
CURBSIDE	0	0	0	0
CHALLENGE BALLO	21	24	26	21
COUNTY TOTALS	2,479	4,478	2,308	4,433

GREENVILLE COUNTY
 VOTES CAST IN GENERAL ELECTION
 HELD IN SOUTH CAROLINA NOVEMBER 06, 1990

STATEWIDE AMENDMENTS			
(F)	(O)	(F)	(O)
NI	NO	NI	NO
ON	NP	ON	NP
	OP		OP
IF	O	IF	O
AV	IS	BA	IS
OR	AE	VB	BE
	D	OR	D
		R	

PRECINCTS	(F)	(O)	(F)	(O)
GREENVILLE 1	122	332	120	352
GREENVILLE 2	113	196	121	181
GREENVILLE 3	203	363	199	359
GREENVILLE 4	191	234	191	220
GREENVILLE 5	141	221	137	215
GREENVILLE 6	128	68	122	49
GREENVILLE 7	59	58	59	47
GREENVILLE 8	128	94	140	87
GREENVILLE 9	94	83	97	69
GREENVILLE 10	47	86	50	81
GREENVILLE 11	133	226	146	209
GREENVILLE 12	186	183	177	179
GREENVILLE 13	101	153	97	151
GREENVILLE 14	394	142	391	145
GREENVILLE 15	186	366	203	357
GREENVILLE 16	260	463	257	445
GREENVILLE 17	268	401	280	378
GREENVILLE 18	210	398	223	370
GREENVILLE 19	237	258	240	245
GREENVILLE 20	130	248	141	228
GREENVILLE 21	273	446	295	422
GREENVILLE 22	248	525	279	481
GREENVILLE 23	325	608	337	573
GREENVILLE 24	48	108	56	99
GREENVILLE 25	212	416	229	392
GREENVILLE 26	156	384	179	349
GREENVILLE 27	129	635	146	608
GREENVILLE 28	154	574	171	547
JENNINGS HILL	66	120	62	123
MARIDELL	144	261	139	255
TIGERVILLE	107	237	120	217
GOWENSVILLE	84	247	96	225
SKYLAND	157	358	145	357
ONEAL	151	390	167	365
SANDY FLAT	183	443	191	426
MOUNTAIN VIEW	121	328	130	316
SLATER MARIETTA	268	608	264	607
EBENEZER	135	270	135	265
TUBBS MOUNTAIN	191	505	205	466
TRAVELERS REST	199	409	184	417
PARIS MOUNTAIN	144	270	152	258
PEBBLE CREEK	321	739	340	712
FAIRVIEW	216	506	219	487
FROHAWK	249	581	256	572
ARMSTRONG	129	264	138	252
FURMAN	295	681	302	650
LEAHOOD	219	536	244	509
PIEDMONT PARK	267	712	287	674
EDWARDS FOREST	233	520	247	499
GREER 1	66	96	67	93
GREER 2	68	161	64	159
GREER 3	111	230	104	229
GREER 4	160	354	179	335
TAYLORS	211	403	198	398
PLEASANT GROVE	348	804	368	772
BROOKLENN	297	771	326	732
MADE HAMPTON	90	288	99	275
WOODLAWN	204	492	202	483

WASHINGTON HGTS	119	123	105	130
POINSETT	175	483	183	476
SULPHUR SPRINGS	161	456	189	417
SALUDA	181	385	189	366
BEREA	135	353	135	346
UNION BLEACHERY	72	146	79	134
PARK PLACE	181	343	192	328
MONAVIEW	210	457	217	437
WESTSIDE	224	512	236	494
MONAGHAN	36	102	40	103
ALEXANDER	130	251	140	234
CITY VIEW	57	95	54	91
WESTCLIFFE	229	464	220	465
TANGLEWOOD	272	583	273	574
WELCOME	184	404	178	398
BRANDON	120	224	111	228
DUNEAN	152	294	165	270
CHESTNUT HILLS	117	264	127	247
CAROLINA	149	178	138	174
SOUTHSIDE	344	511	352	489
PARAMOUNT	221	132	209	135
BOTANY WOODS	228	489	242	463
CHEROKEE	162	418	178	397
AVON	221	500	242	467
DEL NORTE	345	825	364	776
NORTHWOOD	268	630	292	577
WELLINGTON	205	395	218	368
LAKE FOREST	184	493	211	458
TIMBERLAKE	211	554	245	509
ROCK HILL	295	687	312	654
DEVENGER	327	663	348	621
BATESVILLE	436	1,026	451	971
MEADOWOOD	154	360	165	335
HERRIFIELD	171	430	188	401
MISSION	174	382	199	339
DOVE TREE	214	495	224	466
ROCKY CREEK	332	771	348	738
PLINEY	228	482	232	462
GILDER CREEK	500	1,256	552	1,153
GREENBRIAR	125	319	137	294
CONESTEE	171	323	191	305
MAULDIN 1	166	329	173	320
MAULDIN 2	211	470	217	449
MAULDIN 3	196	445	210	424
MAULDIN 4	352	818	395	763
DONALDSON	45	67	39	85
BELLE HEADE	226	296	222	283
GANTT	229	314	231	295
GROVE	149	353	137	359
REEDY FORK	319	481	322	469
STANDING SPRING	227	541	236	521
SIMPSONVILLE 1	200	423	208	407
SIMPSONVILLE 2	276	665	290	645
SIMPSONVILLE 3	270	624	291	591
HILLCREST	183	417	190	403
BRYSON	149	303	150	293
PIEDMONT	170	332	182	320
WARE PLACE	195	376	192	371
FORK SHOALS	112	185	110	182
HOPEWELL	211	435	224	420
DUNKLIN	143	301	148	296
FOUNTAIN INN	212	472	220	445
ROYAL OAKS	154	241	150	247
LAUREL CREEK	93	87	89	81
BARRIER FREE	0	0	0	0
ABSENTEE	731	1,206	750	1,154
CURBSIDE	0	0	0	0
CHALLENGE BALLO	0	0	0	0
COUNTY TOTALS	23,946	49,294	24,960	47,039

HORRY COUNTY
VOTES CAST IN GENERAL ELECTION
HELD IN SOUTH CAROLINA NOVEMBER 06, 1990

GREENWOOD COUNTY
VOTES CAST IN GENERAL ELECTION
HELD IN SOUTH CAROLINA NOVEMBER 06, 1990

STATEWIDE AMENDMENTS				
	(F)	(O)	(F)	(O)
	NI	NO	NI	NO
	ON	NP	ON	NP
		OP		OP
	1F	O	1F	O
	AA	1S	BA	1S
	V	AE	V	BE
	O	D	O	D
	R		R	
PRECINCTS				
GREENWOOD NO. 1	155	257	149	246
GREENWOOD NO. 2	122	180	125	163
GREENWOOD NO. 3	136	274	140	264
GREENWOOD NO. 4	201	431	206	430
GREENWOOD NO. 5	72	101	58	101
GREENWOOD NO. 6	95	229	88	227
GLENDALE	216	613	244	575
HARRIS	258	367	257	371
LACO	98	229	101	227
NINETY-SIX	179	365	195	344
NINETY-SIX MILL	86	193	76	189
WARE SHOALS	77	164	69	174
HODGES	85	174	83	171
COKEBURY	84	177	70	187
CORONACA	82	160	72	168
STONE POINT	19	73	17	74
CAMBRIDGE	15	46	15	46
OAK GROVE	16	22	14	22
CALLISON	31	67	33	67
KIRKSEY'S	31	35	28	34
TROY	19	34	17	36
BRADLEY	26	32	25	29
PHOENIX	10	93	11	93
EPWORTH	31	61	26	65
VERDERY	45	64	43	62
GREENWOOD MILL	75	153	74	152
NEW MARKET	84	143	79	143
EMERALD	123	225	121	228
BLAKEDALE	190	495	206	474
FAIRGROUND	212	527	225	529
RILEY	12	36	12	36
SHOALS JUNCTION	10	41	8	43
BARRIER FREE	0	0	0	0
ABSENTEE	116	180	116	176
CURBSIDE	15	22	14	22
CHALLENGE BALLO	4	5	1	6
COUNTY TOTALS	3,030	6,268	3,018	6,174

HAMPTON COUNTY
VOTES CAST IN GENERAL ELECTION
HELD IN SOUTH CAROLINA NOVEMBER 06, 1990

STATEWIDE AMENDMENTS				
	(F)	(O)	(F)	(O)
	NI	NO	NI	NO
	ON	NP	ON	NP
		OP		OP
	1F	O	1F	O
	AA	1S	BA	1S
	V	AE	V	BE
	O	D	O	D
	R		R	
PRECINCTS				
BRUNSON	96	171	101	163
HAMPTON CTHSE 1	134	266	142	242
HAMPTON CTHSE 2	222	439	212	444
VARNVILLE	283	357	266	361
EARLY BRANCH	44	99	41	98
GARNETT	63	11	60	13
ESTILL	213	488	210	486
BONNETT	56	164	65	162
FURMAN	50	103	53	96
SCOTIA	37	50	31	54
YEHASSEE	99	98	96	100
HORSE GALL	17	27	16	28
RIVERS MILL	9	19	11	18
HOPEWELL	25	52	27	48
CROCKET-MILEY	43	117	45	112
CUMMINGS	79	116	92	99
BLACK CREEK	21	53	19	55
GIFFORD	29	72	18	79
BARRIER FREE	0	0	0	0
ABSENTEE	93	158	76	178
CURBSIDE	9	17	2	17
CHALLENGE BALLO	0	1	0	1
COUNTY TOTALS	1,622	2,878	1,583	2,852

STATEWIDE AMENDMENTS				
	(F)	(O)	(F)	(O)
	NI	NO	NI	NO
	ON	NP	ON	NP
		OP		OP
	1F	O	1F	O
	AA	1S	BA	1S
	V	AE	V	BE
	O	D	O	D
	R		R	
PRECINCTS				
ADRIAN	47	146	44	148
ALLSBROOK	42	73	43	72
ATLANTIC BEACH	44	29	39	31
AYNOR	143	327	135	326
BAYBORO	76	156	73	154
BROOKSVILLE	37	64	33	65
BROWNWAY	34	128	37	131
CEDAR GROVE	34	136	42	127
CHERRY GROVE	154	344	153	334
COASTAL LANE 1	119	146	112	144
COASTAL LANE 2	54	117	59	109
COOL SPRINGS	32	97	27	99
CRESCENT BEACH	101	345	98	336
DAISY	31	79	33	79
DOG BLUFF	72	125	63	131
DOGWOOD	15	54	18	50
DUNES 1	168	386	180	359
DUNES 2	77	234	78	226
DUNES 3	118	305	120	295
EAST CONWAY	169	323	158	328
EAST LORIS	140	387	151	371
EBENEZER	29	73	32	68
FLOYDS	44	89	44	90
FOUR MILE	62	176	62	178
GALIVANTS FERRY	23	55	24	53
GARDEN CITY 1	105	267	103	257
GARDEN CITY 2	86	233	94	218
GARDEN CITY 3	121	475	127	458
GREEN SEA	90	143	88	137
GURLEY	13	45	17	42
HICKORY GROVE	70	195	66	193
HICKORY HILL	10	47	13	41
HOMWOOD	86	185	114	148
HORRY	55	159	50	163
INLAND	21	54	21	55
JAMESTOWN	165	388	162	391
JERNIGANS CROSS	22	47	20	49
JET PORT	53	128	46	132
JORDANVILLE	34	85	23	91
JOYNER SWAMP	24	74	25	73
JUNIPER BAY	49	151	50	150
LEON	75	100	66	102
LITTLE RIVER	170	469	170	455
LIVE OAK	30	28	32	28
MAPLE	71	161	75	155
MARLOWE	138	419	134	413
METHODIST REHOB	39	89	37	91
MILL SWAMP	20	67	19	69
MT. OLIVE	57	42	58	41
MT. VERNON	24	81	17	88
MYRTLEWOOD 1	101	265	103	250
MYRTLEWOOD 2	164	468	177	449
MYRTLEWOOD 3	114	234	113	228
NIXONS CROSS RO	123	229	112	230
NORTH CONWAY 1	61	152	68	146
NORTH CONWAY 2	150	406	158	390
NORTON	5	34	4	34
OCEAN DRIVE 1	126	325	133	311
OCEAN DRIVE 2	137	428	137	415
OCEAN FOREST 1	126	309	143	291
OCEAN FOREST 2	116	324	117	314
OCEAN FOREST 3	103	223	109	216
PAWLEYS SWAMP	24	60	20	60
PLEASANT VIEW	31	59	30	59
POPLAR HILL	27	130	26	129
PORT HARRELSON	296	16	304	14
RACEPATH 1	131	194	131	191
RACEPATH 2	185	177	179	172
RED BLUFF	46	78	42	81
RED HILL 1	196	483	194	480
RED HILL 2	117	362	126	347
SALEM	66	132	59	137
SEA OATS 1	176	374	181	361
SEA OATS 2	68	138	67	138
SHELL	35	102	27	114
SOCASSEE 1	240	571	246	558
SOCASSEE 2	101	279	104	278
SOCASSEE 3	187	395	194	378
SPRING BRANCH	26	75	30	72
SURFSIDE 1	168	388	159	381
SURFSIDE 2	118	318	114	321
SURFSIDE 3	149	405	160	396
SURFSIDE 4	118	389	115	386
SWEET HOME	37	70	36	64
TAYLORSVILLE	52	47	49	48
TILLY SWAMP	48	109	42	114
TODDVILLE	49	109	44	112
WAMPEE	281	110	246	119
WEST CONWAY	95	211	91	209
WEST LORIS	182	140	177	137
WHITE OAK	13	67	12	72
WINDY HILL	110	254	104	248
GARDEN CITY 4	130	448	128	442
BARRIER FREE	0	0	0	0
ABSENTEE	215	429	199	458
CURBSIDE	31	48	27	48
CHALLENGE BALLO	1	2	1	2
COUNTY TOTALS	6,568	19,092	6,523	18,746

JASPER COUNTY
VOTES CAST IN GENERAL ELECTION
HELD IN SOUTH CAROLINA NOVEMBER 06, 1990

STATEWIDE AMENDMENTS				
(F)	(O)	(F)	(O)	
NI	NO	NI	NO	
ON	NP	ON	NP	
	OP		OP	
1F	O	1F	O	
AA	1S	BA	1S	
V	AE	V	BE	
O	D	O	D	
R		R		
PRECINCTS				
COOSAHATCHIE	142	39	142	39
GILLISONVILLE	82	72	75	72
GRAHAMVILLE 1	153	83	147	82
GRAHAMVILLE 2	281	65	292	62
GRAYS	96	95	98	90
HARDEEVILLE 1	155	153	146	153
HARDEEVILLE 2	78	64	85	59
LEVY	130	77	136	68
OKATIE	79	9	80	7
PINELAND	286	29	279	34
RIDGELAND 1	195	227	182	229
RIDGELAND 2	186	121	171	126
TILLMAN	132	46	134	45
BARRIER FREE	0	0	0	0
ABSENTEE	97	47	92	43
CURBSIDE	14	2	12	2
CHALLENGE BALLO	0	0	0	0
COUNTY TOTALS	2,106	1,129	2,071	1,111

KERSHAW COUNTY
VOTES CAST IN GENERAL ELECTION
HELD IN SOUTH CAROLINA NOVEMBER 06, 1990

STATEWIDE AMENDMENTS				
(F)	(O)	(F)	(O)	
NI	NO	NI	NO	
ON	NP	ON	NP	
	OP		OP	
1F	O	1F	O	
AA	1S	BA	1S	
V	AE	V	BE	
O	D	O	D	
R		R		
PRECINCTS				
AIRPORT	131	394	136	387
ANTIOCH	62	134	68	125
BETHUNE	153	339	153	322
BUFFALO	91	217	84	216
CAMDEN NO 1	82	143	89	133
CAMDEN NO 2	57	155	58	150
CAMDEN NO 3	88	308	88	301
CAMDEN NO 4	179	480	168	473
CAMDEN NO 5	58	242	67	229
CAMDEN NO 5-A	81	191	78	189
CAMDEN NO 6	45	167	53	154
CASSATT	94	183	83	188
CHARLOTTE THOMP	196	285	218	264
DOBY'S HILL	74	132	81	121
E CAMDEN-HERMIT	66	145	66	139
ELGIN NO 1	181	432	173	417
ELGIN NO 2	140	316	143	298
GATES FORD	46	78	39	84
LIBERTY HILL	40	72	40	69
LUGOFF NO 1	103	303	115	275
LUGOFF NO 2	175	495	179	464
LUGOFF NO 3	66	192	90	256
MALVERN HILL	134	306	137	289
RABON'S X ROADS	161	349	154	343
RIVERDALE	93	168	95	164
SALT POND	90	148	85	142
SHAYLOR'S HILL	85	158	79	156
SPRINGDALE	191	694	196	671
WESTVILLE	145	297	138	292
WHITES GARDENS	169	292	186	267
BARRIER FREE	0	0	0	0
ABSENTEE	92	190	90	171
CURBSIDE	0	0	0	0
CHALLENGE BALLO	2	3	2	3
COUNTY TOTALS	3,370	8,008	3,431	7,752

LANCASTER COUNTY
VOTES CAST IN GENERAL ELECTION
HELD IN SOUTH CAROLINA NOVEMBER 06, 1990

STATEWIDE AMENDMENTS				
(F)	(O)	(F)	(O)	
NI	NO	NI	NO	
ON	NP	ON	NP	
	OP		OP	
1F	O	1F	O	
AA	1S	BA	1S	
V	AE	V	BE	
O	D	O	D	
R		R		
PRECINCTS				
RIVERSIDE	122	235	131	216
PRIMUS	26	43	28	43
OAK RIDGE	48	88	53	78
ELGIN	210	317	206	293
DIXIE	38	85	41	78
DOUGLAS	157	291	176	272
FORK HILL	34	68	25	75
ERWIN FARM	117	289	112	286
RICH HILL	37	108	39	105
UNITY	59	117	55	120
SPRINGS HILL 2	45	51	47	47
LYNWOOD DRIVE	112	227	108	227
WELSH'S	34	55	35	53
TABERNACLE	52	76	57	70
UNION	41	62	40	58
SPRINGS HILL 1	16	35	25	27
WYLLIE PARK	285	599	312	547
BELAIRE	116	209	118	203
VAN WYCK	74	72	77	54
FLAT CREEK	13	64	19	55
PLEASANT VALLEY	165	374	172	353
JACKSONHAM	188	299	204	281
FLINT RIDGE	15	39	18	37
HYDE PARK	100	174	117	161
MIDWAY	79	82	86	69
TRADESVILLE	40	83	41	82
PLEASANT HILL	68	118	71	116
E. LANCASTER	438	21	432	27
ANTIOCH	84	204	94	185
KERSHAM HLT CTR	72	221	80	210
DNIGHT	84	137	87	138
CHARLESBORO	25	36	27	33
KERSHAM HILL	153	197	149	217
W. LANCASTER	162	243	157	241
CARHEL	77	119	81	110
CAMP CREEK	115	186	112	178
HEATH SPRINGS	145	245	168	213
GOOCH'S X ROADS	125	238	127	228
CHESTERFIELD AV	145	251	135	252
KERSHAM NO. 1	93	176	95	167
KERSHAM NO. 2	65	167	74	152
THREE C'S	54	123	60	113
BARRIER FREE	0	0	0	0
ABSENTEE	41	61	36	66
CURBSIDE	0	0	0	0
CHALLENGE BALLO	0	0	0	0
COUNTY TOTALS	4,177	6,885	4,327	6,536

LAURENS COUNTY
VOTES CAST IN GENERAL ELECTION
HELD IN SOUTH CAROLINA NOVEMBER 06, 1990

PRECINCTS	STATEWIDE AMENDMENTS			
	(F) N I O N I F A A V O R	(O) = O M P O S A E D	(F) N I O N I F B A V O R	(O) = O N P O P O S B E D
WARD NO. 1	138	150	126	140
WARD NO. 2	73	60	69	55
WARD NO. 3	87	136	83	127
WARD NO. 4	84	132	93	120
WARD NO. 5	177	372	173	349
WARD NO. 6	252	410	242	360
BAILEY	102	141	100	133
TRINITY RIDGE	101	263	114	261
WATTSVILLE	97	312	117	275
BARKSDALE-NARNI	62	151	64	118
MADDENS	112	219	117	205
CLINTON NO. 1	205	301	194	287
CLINTON NO. 2	436	762	454	721
JOANNA	135	240	136	223
LYDIA HILL	97	110	104	95
MOUNTVILLE	39	122	44	111
HOPEWELL	29	64	25	62
JONES STORE	79	172	87	159
OWINGS	70	121	59	132
GRAY COURT	156	186	148	174
WOODVILLE	91	144	91	135
SHILOH	28	59	37	51
DIALS	22	43	16	49
COOKS STORE	37	137	46	124
YOUNGS	23	108	29	102
LANFORD	49	58	43	51
GRAYS	19	40	20	39
PLEASANT MOUND	23	36	25	32
STEWART'S STORE	21	31	20	31
ORA	53	92	53	90
LONG BRANCH	107	227	116	210
CROSS HILL	103	160	101	148
RENNO	33	47	37	40
SHADY GROVE	25	38	29	36
WATERLOO	124	180	138	156
TIP TOP	42	105	47	94
MARTIN'S STORE	32	60	33	56
EKOM	51	26	49	23
MT. OLIVE	22	45	21	43
MT. PLEASANT	26	45	30	40
HICKORY TAVERN	102	242	114	225
POPLAR SPRINGS	26	76	25	71
PRINCETON	18	44	16	46
BREHERTON	46	162	54	157
CLINTON MILL	159	176	151	164
BARRIER FREE	0	0	0	0
ABSENTEE	48	91	50	85
CURBSIDE	0	0	0	1
CHALLENGE BALLO	0	1	0	0
COUNTY TOTALS	3,863	6,097	3,940	6,426

LEE COUNTY
VOTES CAST IN GENERAL ELECTION
HELD IN SOUTH CAROLINA NOVEMBER 06, 1990

PRECINCTS	STATEWIDE AMENDMENTS			
	(F) N I O N I F A A V O R	(O) = O M P O P O S A E D	(F) N I O N I F B A V O R	(O) = O N P O P O S B E D
ASHWOOD	124	186	134	168
ASHLAND	26	76	30	70
BISHOPVILLE 1	174	187	154	170
BISHOPVILLE 2	171	171	161	168
BISHOPVILLE 3	223	29	209	255
BISHOPVILLE 4	259	24	252	251
CEDAR CREEK	76	101	77	88
CYPRESS	137	101	177	95
ELLIOT	141	119	125	135
HICKORY HILL	33	69	31	65
IONIA	114	138	115	126
LUCKNOW	71	89	58	92
LYNCHBURG	235	176	195	199
MANVILLE	85	109	90	102
MT. CLIO	84	114	79	111
RATTLESNAKE SPR	67	112	74	100
SCHROCKS MILL	13	8	12	8
SOUTH LYNCHBURG	56	48	55	51
SPRING HILL	117	127	122	103
ST. CHARLES	193	161	173	167
ST. MATTHEWS	39	62	43	55
STOKES BRIDGE	69	129	57	125
TURKEY CREEK	30	55	39	37
WOODROW	59	64	48	74
BARRIER FREE	0	0	0	0
ABSENTEE	43	78	48	83
CURBSIDE	0	0	0	0
CHALLENGE BALLO	0	0	0	0
COUNTY TOTALS	2,639	2,533	2,558	2,898

LEXINGTON COUNTY
VOTES CAST IN GENERAL ELECTION
HELD IN SOUTH CAROLINA NOVEMBER 06, 1990

PRECINCTS	STATEWIDE AMENDMENTS			
	(F) N I O N I F A A V O R	(O) = O M P O P O S A E D	(F) N I O N I F B A V O R	(O) = O N P O P O S B E D
BATESBURG	198	406	185	358
MIMS	54	133	42	131
LAKE MURRAY	199	529	193	497
MOUNT HOREB	233	721	230	688
OLD BARNHILL RD	190	536	194	494
CRAPP'S STORE	49	89	40	86
GILBERT	107	236	103	220
POND BRANCH	109	237	98	229
SEVEN OAKS	124	391	122	373
RIDGE ROAD	165	336	139	314
SUMMIT	69	140	67	133
LEESVILLE	199	435	176	407
RED BANK SOUTH	122	307	128	285
EMMANUEL CHURCH	217	594	220	558
HOLLOW CREEK	188	456	185	425
BOILING SPRINGS	139	369	131	349
EDMUND	141	387	139	360
RED BANK	269	730	264	697
ROUND HILL	90	217	84	199
FAIRVIEW	40	89	40	76
QUAIL HOLLOW	142	536	142	506
PELION	145	332	138	300
MACK-EDISTO	33	49	34	43
SWANSEA	184	384	169	339
SANDY RUN	42	89	37	81
GASTON	165	323	160	296
SHARPE'S HILL	48	136	49	123
CHAPIN	465	1,521	415	1,429
LEAPHART ROAD	155	383	152	359
WESTOVER	184	670	191	624
EDENWOOD	189	489	178	472
CROHER	405	1,157	411	1,092
LEXINGTON NO. 1	320	1,090	308	1,016
LEXINGTON NO. 2	251	656	226	627
CAYCE WARD NO. 1	128	336	122	308
CAYCE WARD NO. 2	206	511	183	486
CAYCE WARD NO. 3	187	304	100	282
CHALK HILL	255	600	247	561
CONGAREE	226	530	222	499
HOOK'S STORE	246	538	221	513
SALUDA RIVER	194	536	192	482
SPRINGDALE	236	630	233	577
TN OF PINERIDGE	130	331	123	312
W COLUMBIA NO 1	63	204	52	188
W COLUMBIA NO 2	47	136	37	127
W COLUMBIA NO 3	88	215	83	204
W COLUMBIA NO 4	195	461	184	422
IRMO	244	684	239	659
CHALLEDON	164	520	174	487
WHITEHALL	309	1,004	309	938
GARDENDALE	93	314	94	289
WOODLAND HILLS	144	493	135	460
PINEVIEW	226	682	213	634
QUAIL VALLEY	141	481	139	457
CAYCE WARD 2-A	178	429	161	408
LAKESIDE	146	397	142	371
COLDSTREAM	246	853	241	820
GRENADIER	235	814	240	766
ST. MICHAEL	186	609	186	574
MURRAYWOOD	220	699	210	677
BARRIER FREE	0	0	0	0
ABSENTEE	220	392	184	362
CURBSIDE	0	0	0	0
CHALLENGE BALLO	0	0	0	0
COUNTY TOTALS	10,483	28,856	10,056	27,047

9330

MCCORMICK COUNTY
VOTES CAST IN GENERAL ELECTION
HELD IN SOUTH CAROLINA NOVEMBER 06, 1990

STATEWIDE AMENDMENTS				
	(F)	(O)	(F)	(O)
	N I	O	N I	O
	O N	N P	O N	N P
		O P		O P
	1 F	O	1 F	O
	A A	1 S	B A	1 S
	V	A E	V	B E
	O	D	O	D
	R		R	
PRECINCTS				
MT. CARMEL	59	35	56	38
SAVANNAH	18	54	21	52
WILLINGTON	40	43	36	47
MCCORMICK NO. 1	219	236	216	226
BETHANY	39	54	40	46
MCCORMICK NO. 2	162	199	163	180
PLUM BRANCH	164	169	145	168
PARKSVILLE	47	71	41	73
MODOC	20	64	23	63
CLARK'S MILL	45	71	49	64
BARRIER FREE	0	0	0	0
ABSENTEE	41	41	40	42
CURBSIDE	0	0	0	0
CHALLENGE BALLO	0	0	0	0
COUNTY TOTALS	854	1,037	830	999

MARION COUNTY
VOTES CAST IN GENERAL ELECTION
HELD IN SOUTH CAROLINA NOVEMBER 06, 1990

STATEWIDE AMENDMENTS				
	(F)	(O)	(F)	(O)
	N I	O	N I	O
	O N	N P	O N	N P
		O P		O P
	1 F	O	1 F	O
	A A	1 S	B A	1 S
	V	A E	V	B E
	O	D	O	D
	R		R	
PRECINCTS				
BRITTON'S NECK	102	166	115	152
FRIENDSHIP	18	41	20	35
CENTENARY	81	133	69	125
RAINS	71	82	75	77
MARION NO. 1	113	219	109	224
MARION NO. 2	195	391	198	382
MARION NORTH	63	116	63	119
MARION SOUTH	169	251	154	253
MARION WEST	68	142	77	132
SELLERS	37	26	34	24
TEMPERANCE	57	78	57	80
ZION	27	43	28	41
N WEST MULLINS	157	189	150	178
S WEST MULLINS	124	160	121	153
N EAST MULLINS	176	235	171	230
S EAST MULLINS	146	278	141	273
NICHOLS	57	119	52	121
BARRIER FREE	0	0	0	0
ABSENTEE	78	87	78	82
CURBSIDE	8	16	5	17
CHALLENGE BALLO	0	0	0	0
COUNTY TOTALS	1,747	2,772	1,717	2,698

MARLBORO COUNTY
VOTES CAST IN GENERAL ELECTION
HELD IN SOUTH CAROLINA NOVEMBER 06, 1990

STATEWIDE AMENDMENTS				
	(F)	(O)	(F)	(O)
	N I	O	N I	O
	O N	N P	O N	N P
		O P		O P
	1 F	O	1 F	O
	A A	1 S	B A	1 S
	V	A E	V	B E
	O	D	O	D
	R		R	
PRECINCTS				
ADAMSVILLE	30	38	30	38
BLENHEN	59	89	59	89
BRIGHTSVILLE	48	58	48	58
BROWNSVILLE	40	53	40	53
RED HILL	98	132	98	132
TATUM	40	95	40	95
WALLACE	202	189	202	189
QUICKS X ROADS	53	77	53	77
CLIO	231	219	231	219
MCCOLL	103	170	103	170
EAST MCCOLL	44	37	44	37
E BENNETTSTVILLE	467	745	467	745
W BENNETTSTVILLE	252	253	252	253
S BENNETTSTVILLE	75	87	75	87
BARRIER FREE	0	0	0	0
ABSENTEE	30	54	30	54
CURBSIDE	0	0	0	0
CHALLENGE BALLO	0	0	0	0
COUNTY TOTALS	1,772	2,296	1,772	2,296

NEWBERRY COUNTY
VOTES CAST IN GENERAL ELECTION
HELD IN SOUTH CAROLINA NOVEMBER 06, 1990

STATEWIDE AMENDMENTS				
	(F)	(O)	(F)	(O)
	N I	O	N I	O
	O N	N P	O N	N P
		O P		O P
	1 F	O	1 F	O
	A A	1 S	B A	1 S
	V	A E	V	B E
	O	D	O	D
	R		R	
PRECINCTS				
NEWBERRY WD 1	24	191	23	188
NEWBERRY WD 2	70	449	71	441
NEWBERRY WD 3-1	25	132	26	128
NEWBERRY WD 3-2	65	206	59	208
NEWBERRY WD 4	47	190	48	183
NEWBERRY WD 5	36	147	39	145
NEWBERRY WD 6	44	339	53	307
BETH-EDEN	32	157	35	153
BUSH RIVER	31	82	29	82
CHAPPELLS	19	92	30	85
FAIRVIEW O'NEAL	94	406	92	409
HARTFORD	31	152	34	144
HELENA	48	119	44	123
KINARDS JALAPA	24	136	27	128
JOHNSTONE	38	199	35	195
LITTLE MOUNTAIN	84	226	94	217
MAYBINTON	52	15	55	12
MIDWAY	21	88	21	90
MT. BETHEL GARM	0	0	0	0
MT. PLEASANT	62	271	63	270
OAKLAND	45	134	47	132
PEAK	8	62	11	60
POMARIA	43	142	38	148
PROSPERITY	88	280	86	287
SILVERSTREET	40	224	42	220
STONE HILL	33	187	38	177
ST PHILLIPS JOL	45	233	44	234
WHEELAND	18	102	25	95
WHITHIRE CITY	98	194	100	182
WHITHIRE OUTSID	69	137	64	145
BARRIER FREE	0	0	0	0
ABSENTEE	51	141	61	135
CURBSIDE	63	205	65	189
CHALLENGE BALLO	0	0	0	0
COUNTY TOTALS	1,448	5,638	1,499	5,492

OCONEE COUNTY
VOTES CAST IN GENERAL ELECTION
HELD IN SOUTH CAROLINA NOVEMBER 06, 1990

PRECINCTS	STATEWIDE AMENDMENTS			
	(F) N I O N I F A A V O R	(O) O N P O P O S A E D	(F) N I O N I F B A V O R	(O) O N P O P O S B E D
NEWRY CORNITH	43	38	33	40
EARLES GROVE	53	80	51	79
RAVENEL	225	456	238	416
FAIR PLAY	41	104	37	97
FRIENDSHIP	184	170	110	158
HOLLY SPRINGS	26	46	26	42
KEOWEE	158	256	153	247
LONG CREEK	37	49	34	45
MT. REST	124	161	113	155
MADISON	44	84	41	83
OAKWAY	97	159	98	150
PROVIDENCE	43	86	42	84
RETURN	52	97	47	95
RICHLAND	52	80	51	77
SALEM	124	236	121	225
STAMP CREEK	300	560	301	507
SHILOH	94	144	89	141
SOUTH UNION	59	103	58	97
TAMASSEE	84	158	84	144
TOKEENA	54	111	51	104
UTICA	74	128	70	124
WALHALLA NO. 1	262	446	261	413
WALHALLA NO. 2	275	501	288	460
WESTMINSTER 1	212	330	224	291
WESTMINSTER 2	212	374	207	343
WEST UNION	142	224	134	228
SENECA NO. 1	200	395	194	359
SENECA NO. 2	223	413	221	381
SENECA NO. 3	227	349	212	339
SENECA NO. 4	226	431	243	392
BARRIER FREE	0	0	0	0
ABSENTEE	158	316	145	312
CURBSIDE	0	0	0	0
CHALLENGE BALLO	4	14	3	13
COUNTY TOTALS	4,029	7,101	3,982	6,641

ORANGEBURG COUNTY
VOTES CAST IN GENERAL ELECTION
HELD IN SOUTH CAROLINA NOVEMBER 06, 1990

PRECINCTS	STATEWIDE AMENDMENTS			
	(F) N I O N I F A A V O R	(O) O N P O P O S A E D	(F) N I O N I F B A V O R	(O) O N P O P O S B E D
ORANGEBURG WD 1	110	242	116	225
ORANGEBURG WD 2	61	73	71	67
ORANGEBURG WD 3	85	111	83	105
ORANGEBURG WD 4	102	86	92	85
ORANGEBURG WD 5	86	167	101	149
ORANGEBURG WD 6	121	246	126	233
ORANGEBURG WD 7	137	406	152	378
ORANGEBURG WD 8	86	264	91	249
ORANGEBURG WD 9	92	236	95	225
ORANGEBURG WD10	112	342	131	318
SUBURBAN 1	149	137	153	118
SUBURBAN 2	149	156	143	158
SUBURBAN 3	178	232	148	235
SUBURBAN 4	52	109	49	105
SUBURBAN 5	128	216	132	210
SUBURBAN 6	125	168	121	163
SUBURBAN 7	149	571	166	543
SUBURBAN 8	95	303	93	294
SUBURBAN 9	177	387	187	364
BETHEL	49	97	53	84
NORTH BOWMAN	150	255	139	239
SOUTH BOWMAN	77	139	83	117
N BRANCHVILLE	127	186	119	183
S BRANCHVILLE	88	110	82	107
BROOKDALE	291	537	299	311
COPE	77	116	76	110
CORDOVA	278	498	291	468
EDISTO	103	215	98	218
ELLOREE	161	376	159	359
N EUTAWVILLE	134	244	126	237
S EUTAWVILLE	91	128	82	128
FOUR HOLES	80	171	77	175
EAST HOLLY HILL	109	276	98	262
WEST HOLLY HILL	132	401	122	396
JAMISON	151	265	153	247
LIMESTONE	176	314	190	291
NEESES-LIVINGST	107	186	115	169
NIX	223	196	214	189
EAST NORTH	136	257	143	237
WEST NORTH	139	197	123	203
NORWAY	180	254	180	234
PINEHILL-BOLEN	150	357	160	333
PROVIDENCE	129	219	137	203
ROWESVILLE	66	60	46	60
SANTEE	194	379	188	359
EAST SPRINGFIEL	92	183	91	172
WEST SPRINGFIEL	89	131	91	120
VANCE	66	119	56	116
WHITTAKER	164	225	176	198
BARRIER FREE	0	0	0	0
ABSENTEE	178	293	186	261
CURBSIDE	0	0	0	0
CHALLENGE BALLO	4	4	4	4
COUNTY TOTALS	6,385	11,640	6,427	11,014

PICKENS COUNTY
 VOTES CAST IN GENERAL ELECTION
 HELD IN SOUTH CAROLINA NOVEMBER 06, 1990

PRECINCTS	STATEWIDE AMENDMENTS			
	(F) N I O N 1 F A A V O R	(O) N P O P 1 S A E D	(F) N I O N 1 F B A V O R	(O) N P O P 1 S B E D
STONE CHURCH	278	511	285	468
UNIVERSITY	117	273	126	241
CALHOUN	139	271	147	250
CLEMSON	260	466	273	436
PIKE	56	120	57	112
CENTRAL I	182	311	184	293
CENTRAL II	89	209	88	202
NORRIS	99	169	108	158
LAWRENCE CHAPEL	42	96	46	92
SIX MILE	208	477	223	445
PRATERS CREEK	77	154	74	154
MOUNTAIN VIEW	67	115	75	103
ALBERT R LEWIS	129	269	129	259
HOLLY SPRINGS	95	221	191	216
PUMPKINTOWN	85	211	97	186
AMBLER	51	127	60	115
PICKENS I	272	587	301	550
PICKENS II	185	347	189	344
PICKENS III	174	468	181	458
CEDAR ROCK	57	124	52	122
RICES CREEK	69	192	80	178
LIBERTY I	190	425	204	405
LIBERTY II	100	173	108	161
FLAT ROCK	85	205	91	198
ZION	128	273	130	259
SMITH GROVE	159	331	183	299
ARIAL MILL	164	359	174	335
PARK STREET	128	242	148	225
BRUSHY CREEK	105	234	111	217
FOREST ACRES	214	431	234	394
EASLEY	183	339	203	316
MCKISSICK	180	328	177	322
DACUSVILLE	209	523	232	491
CROSSHELL	162	287	167	269
GEORGES CREEK	68	164	71	147
POWDERSVILLE	123	290	133	264
ROCK SPRINGS	153	376	159	362
PICKENSVILLE	93	174	93	164
SIMPSON	134	88	120	92
BARRIER FREE	0	0	0	0
ABSENTEE	128	260	130	251
CURBSIDE	0	0	0	0
CHALLENGE BALLO	0	0	0	0
COUNTY TOTALS	5,437	11,220	5,744	10,553

RICHLAND COUNTY
 VOTES CAST IN GENERAL ELECTION
 HELD IN SOUTH CAROLINA NOVEMBER 06, 1990

PRECINCTS	STATEWIDE AMENDMENTS			
	(F) N I O N 1 F A A V O R	(O) N P O P 1 S A E D	(F) N I O N 1 F B A V O R	(O) N P O P 1 S B E D
WARD 1	113	311	90	316
WARD 2	18	27	10	33
WARD 3	54	140	27	157
WARD 4	70	191	54	194
WARD 5	38	64	27	71
WARD 6	125	447	99	463
WARD 7	13	111	19	94
WARD 8	31	25	15	36
WARD 9	45	62	15	74
WARD 10	162	510	111	578
WARD 11	55	143	42	155
WARD 12	165	401	119	425
WARD 13	208	526	127	577
WARD 14	146	457	108	481
WARD 15	161	294	75	331
WARD 16	105	467	57	494
WARD 17	165	554	116	577
WARD 18	80	172	49	182
WARD 19	123	170	55	209
WARD 20	88	235	57	241
WARD 21	115	158	58	223
WARD 22	52	84	42	92
WARD 23	92	244	58	271
WARD 24	98	389	67	402
WARD 25	116	610	71	611
WARD 26	97	283	83	284
WARD 27	168	649	94	578
WARD 29	75	160	44	170
WARD 30	20	10	8	15
WARD 31	56	87	18	97
WARD 32	34	26	23	34
WARD 33	107	129	60	166
WARD 34	89	329	46	356
ARCADIA	196	810	203	860
ARDINCAPLE	71	82	64	87
BALLENTINE	223	646	214	641
BLUFF	132	187	117	185
BLYTHEWOOD	195	649	195	645
BRANDON	104	433	100	433
BRIARWOOD	131	428	133	444
COLLEGE PLACE	131	244	120	245
COOPER	151	636	153	638
DENNYVILLE	90	186	78	190
DENTSVILLE	188	284	178	291
EASTOVER	97	298	79	296
EDGEWOOD	122	182	60	224
ESTATES	85	304	59	309
FAIRLAWN	153	227	65	276
FAIRWOLD	78	115	46	133
E FOREST ACRES	161	591	112	616
N FOREST ACRES	122	490	71	520
S FOREST ACRES	111	580	51	613
NEW FRIARSGATE	203	611	123	660
OLD FRIARSGATE	99	344	57	351
GADSDEN	68	260	65	262
GARNERS	70	126	39	125
GREENVIEW	133	176	57	222
HAMPTON	148	437	141	426
HARBISON	233	660	167	676
HOPKINS	127	370	115	359
HORRELL HILL	168	408	168	501
HUNTING CREEK	28	95	29	92
KEELS	168	398	132	405
KEENAN	85	234	60	167
KILLIAN	103	174	55	234
KINGSHOOD	160	453	115	479
LINCOLNSHIRE	88	125	44	152
LYKESLAND	248	753	228	768
MEADOWLAKE	208	224	134	265
MIDWAY	152	478	152	468
HILL CREEK	91	314	91	309
MONTICELLO	50	236	25	256
NORTH SPRINGS	249	773	245	750
OAKWOOD	140	470	140	493
OLYMPIA	59	166	57	163
PENNINGTON	99	472	72	385
PINE LAKES	101	281	102	276
PINEWOOD	50	205	42	209
PONTIAC	123	469	80	489
RIDGEWOOD	70	126	26	160
RIVERSIDE	236	749	147	836
ST ANDREWS	119	335	79	368
SATCHELFORD	113	382	85	411
SPRING VALLEY	311	1,043	328	1,022
SPRINGVILLE	162	485	100	526
WALDEN	132	336	89	348
WHITEWELL	172	414	124	419
WILDEWOOD	137	502	124	470
WOODFIELD	180	479	162	494
WOODLANDS	85	298	62	322
BARRIER FREE	0	0	0	0
ABSENTEE	277	825	282	768
CURBSIDE	0	0	0	0
CHALLENGE BALLO	6	8	4	9
COUNTY TOTALS	11,073	31,453	8,391	32,458

333

SPARTANBURG COUNTY
VOTES CAST IN GENERAL ELECTION
HELD IN SOUTH CAROLINA NOVEMBER 06, 1990

SALUDA COUNTY
VOTES CAST IN GENERAL ELECTION
HELD IN SOUTH CAROLINA NOVEMBER 06, 1990

PRECINCTS	STATEWIDE AMENDMENTS			
	(F) NI ON	(O) NP OP	(F) NI ON	(O) NP OP
CENTENNIAL	61	112	71	92
CLYDE	57	93	59	89
DELMAR	41	114	81	98
DENNY	45	76	45	71
FRUIT HILL	158	136	141	125
HIGGINS	35	61	28	63
HOLLY	60	153	62	145
HOLLYWOOD	97	201	101	185
HOLSTONS	93	152	90	141
MAYSON	43	99	42	88
MONETTA	27	59	30	52
MT. WILLING	40	72	44	60
PLEASANT CROSS	52	79	53	73
PLEASANT GROVE	64	131	69	123
RICHLAND	60	85	63	85
RIDGE SPRING	174	190	157	183
SALUDA NO. 1	282	278	274	256
SALUDA NO. 2	206	407	213	382
SARDIS	65	155	59	147
WARD	56	99	51	91
ZOAR	23	57	22	56
BARRIER FREE	0	0	0	0
ABSENTEE	27	64	32	54
CURBSIDE	0	0	0	0
CHALLENGE BALLO	0	0	0	0
COUNTY TOTALS	1,766	2,873	1,755	2,659

PRECINCTS	STATEWIDE AMENDMENTS			
	(F) NI ON	(O) NP OP	(F) NI ON	(O) NP OP
WOODRUFF NO. 2	100	181	102	173
ARCADIA	8	38	8	37
ARLINGTON	139	345	142	336
ARROWOOD	21	68	19	67
BALLENGER	83	239	94	230
BEN AVON	235	805	254	783
BOILING SPRINGS	358	1,164	362	1,162
BISHOP	104	368	113	337
BOWEN	93	298	90	293
BRKLYN CS FINGV	122	299	117	300
CAMPBELLO	122	349	115	339
CAMPTON	379	1,153	373	1,140
CANAAN	52	189	51	192
CANNONS CAMPRD	57	180	62	175
CAVINS-HOBBYSV	35	79	34	81
CEDAR SPRINGS	115	367	122	361
CHEROKEE SPRGS	120	333	113	328
CHESNEE	117	342	115	336
CLIFTON	54	95	48	94
CONVERSE	90	195	86	195
COMPENS	209	498	201	495
CRESCENT	55	167	60	165
CROSS ANCHOR	59	96	55	96
CUNNINGHAM	88	305	93	298
DEYOUNG	51	121	49	118
DRAYTON	44	113	44	112
DUNCAN	220	476	226	461
EAST GREER	62	80	62	79
ENOREE	65	173	67	168
FAIRFOREST	135	445	135	438
FAIRMONT	135	339	127	342
GLENDALE	66	213	67	208
GRAHLING	55	235	57	230
HAYNE SHOP	64	176	67	172
HILL TOP	41	112	37	117
HOLLY SPRINGS	86	262	88	266
INMAN	191	481	190	494
JACKSON HILL	24	115	24	112
JOHNSON CITY	29	132	29	132
LANDRUM	150	508	150	500
LYMAN	148	533	151	518
MAYO	101	274	97	272
MOTLOW	59	128	58	127
MOORE-SWITZER	79	239	79	230
NEW PROSPECT	145	323	132	323
PACOLET	130	276	136	270
PACOLET MILLS	58	143	56	145
PAULINE-GLENN S	50	199	51	204
PELHAM	26	94	27	94
POPLAR SPRINGS	117	369	124	359
POWELL-SAXON	91	239	89	229
REIDVILLE	148	370	148	370
ROEBUCK	175	518	182	502
SPTB W1 B1	60	93	56	83
SPTB W1 B2	35	59	35	52
WARD 1 BOX 3	123	130	101	128
SPTB W1 B4	143	501	156	477
SPTB W1 B5	199	547	212	532
SPTB W2	93	119	89	124
SPTB W3 B1	327	1,112	350	1,067
SPTB W3 B2 ST A	150	355	144	354
SPTB W3 B2 ST B	53	153	53	147
SPTB W3 B3 ST A	87	201	78	207
SPTB W3 B3 ST B	68	220	64	219
SPTB W3 B4 ST A	182	536	175	530
SPTB W3 B4 ST B	143	458	152	441
SPTB W4 B2	46	98	48	97
SPTB W4 B3	63	59	54	60
SPTB W5	101	148	95	142
SPTB W6	73	234	37	237
STARTEX	44	114	40	119
UNA	36	69	32	68
VICTOR HILL	104	205	101	198
WALNUT GROVE	132	347	128	347
WELLFORD	96	216	102	204
WEST VIEW	252	866	256	849
CROFT	87	314	84	313
WHITNEY STA A 1	166	425	161	419
WHITNEY STA. B	48	136	53	133
WOODRUFF NO. 1	156	295	161	286
WOODRUFF NO. 3	55	107	59	102
WOODS CHAPEL	53	122	54	124
ZION HILL	224	918	238	893
ARKWRIGHT	45	191	43	194
BOBO	57	188	58	187
WHITE STONE	57	122	53	119
WHITNEY STA A 2	79	250	73	244
BARRIER FREE	0	0	0	0
ABSENTEE	290	705	281	71
CURBSIDE	11	17	10	20
CHALLENGE BALLO	0	0	0	0
COUNTY TOTALS	9,498	26,449	9,444	25,328

234

SUMTER COUNTY
VOTES CAST IN GENERAL ELECTION
HELD IN SOUTH CAROLINA NOVEMBER 06, 1990

PRECINCTS	STATEWIDE AMENDMENTS			
	(F) N I O N I F A A V O R	(O) # O N P O P O 1 S A E D	(F) N I O N I F B A V O R	(O) # O N P O P O 1 S B E D
REMBERT	132	151	113	138
HORATIO	45	59	39	58
HILLCREST	90	204	93	191
OAKLAND PLANTAT	142	320	143	313
DALZELL-DUBOSE	266	507	236	464
HORSEPEN BRANCH	62	121	65	123
OSWEGO	59	149	59	136
MAYESVILLE	88	80	83	72
SALEM	31	30	30	40
TAYLORS	27	47	33	37
SHILOH	72	48	56	33
PLEASANT GROVE-	28	65	29	60
BROGDON	102	163	88	154
CONCORD	77	156	75	146
MULBERRY	107	134	92	118
SALTERSTOMM	74	137	57	132
FOLSOM PARK	86	131	84	128
GREEN SHAMP	181	613	178	588
PALMETTO PARK	86	221	92	202
BURNS-DOWNS	73	300	85	271
SECOND MILL	117	376	122	348
SHAN LAKE	99	321	91	309
MORRIS COLLEGE	107	134	109	127
HAMPTON PARK	88	217	81	208
CROSSWELL	94	302	90	295
LORING	86	167	80	164
LEMIRA	84	138	55	142
MAGNOLIA	27	24	23	22
STONE HILL	52	80	68	46
SOUTH RED BAY	68	60	55	58
WILDER	83	60	79	50
OLD POCALLA	35	58	37	48
SAVAGE-GLOVER	63	53	48	55
BATES	69	55	66	55
BIRNIE	84	93	78	93
SOUTH LIBERTY	61	88	54	78
HILLWOOD	199	551	189	490
CAUSEWAY BRANCH	109	235	94	247
MCCRAYS MILL NO	110	272	112	263
MCCRAYS MILL SO	135	382	143	362
SUNSET	100	227	95	209
DELAINE	152	184	139	183
CHERRYVALE	61	152	61	136
MANCHESTER FORE	75	143	68	140
PINEWOOD	108	191	102	177
POCOTALIGO	208	452	202	433
PRIVATEER	154	353	156	332
BARRIER FREE	0	0	0	0
ABSENTEE	127	87	94	268
CURBSIDE	0	0	0	0
CHALLENGE BALLO	5	2	3	3
COUNTY TOTALS	4,588	9,093	4,321	8,745

UNION COUNTY
VOTES CAST IN GENERAL ELECTION
HELD IN SOUTH CAROLINA NOVEMBER 06, 1990

PRECINCTS	STATEWIDE AMENDMENTS			
	(F) N I O N I F A A V O R	(O) # O N P O P O 1 S A E D	(F) N I O N I F B A V O R	(O) # O N P O P O 1 S B E D
OTTARY	15	36	16	38
UNION WARD 1 BO	95	314	103	308
UNION WARD 1 BO	142	412	144	393
UNION WARD 2	181	397	175	387
UNION WARD 3	62	280	62	280
UNION WARD 4 BO	115	390	134	362
UNION WARD 4 BO	70	130	76	118
EXCELSIOR	133	495	126	488
BONHAM	77	234	75	222
MONARCH BOX 1	122	367	124	365
MONARCH BOX 2	25	81	27	80
BUFFALO BOX 1	100	298	109	293
EAST BUFFALO	42	46	30	58
PUTMAN	35	187	50	182
OAKLAND	15	63	19	58
WEST SPRINGS	28	101	28	96
CROSS KEYS	120	240	119	225
BLACK ROCK	60	77	56	77
CARLISLE	76	76	82	72
SANTUCK	102	184	96	187
MEADOWS	43	102	43	102
ADAMSBURG	67	183	83	175
KELTON	79	212	86	209
LOCKHART BOX 1	58	162	62	151
LOCKHART BOX 2	38	122	40	120
JONESVILLE BOX	87	257	93	243
JONESVILLE BOX	122	290	116	258
BARRIER FREE	0	0	0	0
ABSENTEE	49	101	55	95
CURBSIDE	0	0	0	0
CHALLENGE BALLO	0	0	0	0
COUNTY TOTALS	2,158	5,837	2,229	5,642

WILLIAMSBURG COUNTY
VOTES CAST IN GENERAL ELECTION
HELD IN SOUTH CAROLINA NOVEMBER 06, 1990

PRECINCTS	STATEWIDE AMENDMENTS			
	(F) N I O N 1 F A A V O R	(O) = O N P O P O 1 S A E D	(F) N I O N 1 F B A V O R	(O) = O N P O P O 1 S B E D
BLACK RIVER	77	62	74	57
BLOOMINGVALE	144	114	126	106
CADES	95	111	108	102
CEDAR SWAMP	75	93	68	101
CENTRAL	86	90	73	90
EARLES	65	128	67	126
EBENEZER	69	192	67	184
GREELEYVILLE	386	341	347	311
HARMONY	32	100	36	96
HEBRON	64	135	63	133
HENINGWAY	294	538	285	508
HENRY-POPLAR HL	72	103	65	112
INDIANTOWN	237	272	189	284
KINGSTREE NO. 1	388	1,053	407	986
KINGSTREE NO. 2	143	192	120	185
KINGSTREE NO. 3	641	831	641	831
LANE	128	178	128	178
LENUDS	9	27	0	27
MIDWAY	62	108	61	102
MILLWOOD	76	91	76	91
MORRISVILLE	38	72	30	80
MOUNT VERNON	59	78	48	83
NESMITH	169	123	169	119
OAK RIDGE	6	27	6	27
PERGAMOS	34	80	38	73
PINEY FOREST	70	135	72	132
SALTERS	252	201	237	195
SANDY BAY	53	91	50	94
SINGLETARY	49	55	45	55
SUTTONS	64	12	63	11
TRIO	133	155	132	174
WORKMAN	10	15	11	13
MUDDY CREEK	8	38	11	34
BARRIER FREE	0	0	0	0
ABSENTEE	29	80	31	76
CURBSIDE	0	0	0	0
CHALLENGE BALLO	4	1	4	1
COUNTY TOTALS	4,112	5,922	3,948	5,777

YORK COUNTY
VOTES CAST IN GENERAL ELECTION
HELD IN SOUTH CAROLINA NOVEMBER 06, 1990

PRECINCTS	STATEWIDE AMENDMENTS			
	(F) N I O N 1 F A A V O R	(O) = O N P O P O 1 S A E D	(F) N I O N 1 F B A V O R	(O) = O N P O P O 1 S B E D
BETHANY	91	196	81	192
BETHEL # 1	189	371	195	348
BETHEL # 2	250	503	258	464
BLAIRSVILLE	49	87	41	80
BOWLING GREEN	64	142	58	144
BULLOCKS CREEK	27	65	24	63
CANNON HILL	162	309	149	293
CATAWBA	106	195	105	193
CLOVER NO. 1	191	334	175	312
CLOVER NO. 2	181	270	163	262
COTTON BELT	96	202	97	190
DELPHIA	85	128	81	125
EBENEZER	206	397	205	375
FILBERT	76	144	74	134
FORT MILL NO. 1	227	430	227	397
FORT MILL NO. 2	61	81	51	79
FORT MILL NO. 3	156	299	160	276
HICKORY GROVE	57	91	53	85
HIGHLAND PARK	95	173	100	161
HOPEWELL	18	31	12	34
LESSLIE NO. 1	157	402	152	384
MCCONNELLS	103	156	98	157
MT. HOLLY	124	222	117	209
NEWPORT	224	459	219	450
MUSEUM	295	581	291	541
NORTHSIDE	35	59	35	53
OAK RIDGE	152	337	152	312
OGDEN	95	150	91	133
ROCK HILL NO. 1	56	98	55	92
ROCK HILL NO. 2	188	240	174	218
ROCK HILL NO. 3	239	176	189	176
ROCK HILL NO. 4	164	208	152	190
ROCK HILL NO. 5	182	363	187	334
ROCK HILL NO. 6	181	222	159	201
ROCK HILL NO. 7	211	354	208	325
SHARON	43	116	41	112
SHYRNA	28	68	28	65
TIRZAH	87	152	81	150
YORK NO. 1	182	227	155	206
YORK NO. 2	234	391	221	368
INDIA HOOK	76	119	79	104
EDGEWOOD	156	179	144	162
FEWELL PARK	147	264	144	243
FORT MILL NO. 4	227	348	221	316
LESSLIE NO. 2	167	363	171	342
MT. GALLANT	253	524	260	488
NORTHWESTERN	107	204	96	193
TEGA CAY	305	527	300	485
EBINPORT	264	481	266	458
UNIVERSITY	166	337	165	310
FORT MILL NO. 5	224	221	215	203
FORT MILL NO. 6	108	214	120	187
BARRIER FREE	0	0	0	0
ABSENTEE	138	260	126	253
CHALLENGE BALLO	2	4	2	5
COUNTY TOTALS	7,709	13,474	7,403	12,632

S.C. House of Representatives
 District #30 - Special Election
 December 4, 1990
 CHEROKEE COUNTY

Precinct	*E. DeWitt McCraw (D)	Steva G. Kiser (R)	Write-in
Alma Mills	66	10	
Antioch	24	28	
Ashworth	91	32	
Buffalo	31	23	
Butler	24	18	
Ezell's	31	15	
Gaffney Ward 1	74	16	
Gaffney Ward 2	184	42	
Gaffney Ward 3	136	26	
Gaffney Ward 4	219	95	
Gaffney Ward 5	127	64	
Gaffney Ward 6	250	115	
Grassy Pond	200	40	
Holly Grove	28	22	
King's Creek	7	11	
Limestone Mill	87	36	1
Macedonia	71	17	
Morgan	36	23	
Pleasant Grove	81	18	
Thicketty	18	16	
Wood's	55	14	
Central	118	56	
Pleasant Meadows	112	27	
Blackburg Ward 1	2	6	
Blackburg Ward 2	8	1	
Blackburg Ward 3	7	7	
Absentee	53	15	
Challenged	1	0	
 COUNTY TOTALS	 2,141	 793	 1

S.C. House of Representatives
 District #77 - Special Election
 December 4, 1990
 RICHLAND COUNTY

Precinct	*John Scott (D)	Mary Fitzpatrick (R)	Write-in
Blythewood	98	376	4
Dentsville	170	100	
Fairlawn	74	22	
Keels	49	12	
Lincolnshire	230	7	
Meadowlake	441	10	
Monticello	72	160	
Absentee	3	1	
 COUNTY TOTALS	 1137	 688	 4

S.C. STATE SENATE
Senate District #28 - Special Election
May 14, 1991

	CHESTERFIELD COUNTY			
	*Gene Carmichael (D)	Glenn B. Manning (R)	John C. Lindsay, Jr. Write-In	Misc. Write-In
Cheraw #1	37	80	20	4
Cheraw #2	8	19	1	1
Cheraw #3	18	72	3	0
Absentee	3			
COUNTY TOTALS	66	171	24	5

	DILLON COUNTY			
E. Dillon	429	64	1	3
W. Dillon	265	125		1
S. Dillon	302	85	2	
Latta	315	145	6	6
New Holly	41	3		
Lake View	604	12	3	
Kemper	92	2		
Gaddy's Mill	85	4		
Mt. Calvery	280	43	1	
Bermuda	125	9		
Pleasant Hill	69	5		
Hamer	188	50	3	
Oakland	79	10		
Carolina	31	5	1	
Little Rock	107	36	1	
Minturn	46	9	2	
Oak Grove	161	5	1	
Manning	91	10		
Floydale	157	15		
Fork	207	8		
Absentee	84	7	1	
COUNTY TOTALS	3758	652	22	10

	MARLBORO COUNTY			
Adamsville	8	15	30	
Blenheim	15	25	48	
Brightsville	8	21	30	
Brownsville	35	6	29	
Red Hill	33	39	93	
Tatum	13	10	31	
Wallace	64	113	52	
Quicks X Rds.	64	39	43	
Clio	54	105	70	
McColl	69	61	112	
E. McColl	32	21	46	
E. Bennettsville	112	391	553	
W. Bennettsville	63	310	134	
S. Bennettsville	35	27	41	
Absentee	8	14	29	
COUNTY TOTALS	613	1197	1341	0
DIST. TOTALS	4437	2020	1387	15

S.C STATE SENATE
Senate District #11 - Special Election
January 8, 1991

SPARTANBURG COUNTY

Precinct	* Glenn G. Reese (D)	Carole Wells (R)	Write-In
Arcadia	12	5	
Arlington	9	68	
Arrowood	25	15	
Ballenger	12	47	
Boiling Spr.	566	297	2
Bowen	118	79	
Brook C/S F	150	46	
Campobello	72	150	
Campton	344	319	
Cannons Camp	27	27	
Cherokee Spr	138	59	
Chesnee	122	50	
Cunningham	51	61	
Drayton	41	12	
Fairforest	77	226	
Gramling	60	85	
Hayne Shop	74	31	
Holly Spring	40	96	
Inman	195	142	
Jackson Mill	24	14	
Johnson City	33	22	
Landrum	107	299	
Mayo	83	42	
Motlow	42	42	
New Prospect	152	144	
Wellford	41	37	
Whitney A-1	120	87	
Absentee	29	16	
Emerg/curb	2	3	
Challenge	25	16	
 COUNTY TOTALS	 2791	 2537	 2

S.C. House of Representatives
 House District #54 - Special Election
 March 26, 1991

MARLBORO COUNTY

Precinct	*Douglas Jennings, Jr. (D)
Adamsville	59
Blenheim	123
Brightville	120
Brownsville	101
Red Hill	243
Tatum	73
Wallace	402
Quicks X Roads	182
Clio	361
McColl	319
East McColl	149
E. Bennettsville	1400
W. Bennettsville	67
S. Bennettsville	61
Absentee	112
COUNTY TOTAL	3772

S. C. House of Representatives
 House District #23 - Special Election
 June 25, 1991

GREENVILLE COUNTY

	*Ralph Anderson (D)	Write-In
Greenville 4	24	2
Greenville 5	7	0
Greenville 6	4	11
Greenville 7	3	0
Greenville 8	20	3
Greenville 9	14	7
Greenville 10	3	1
Greenville 12	30	0
Greenville 13	8	0
Greenville 14	152	17
Greenville 24	1	1
Mission	0	0
Absentee	1	0
COUNTY TOTALS	267	42

S. C. House of Representatives
 House District #116 - Special Election
 April 2, 1991

CHARLESTON COUNTY

Precinct	*Curtis B. Inabinet, Sr. (D)	Mary Dean Richards (R)	Write-In
St. Andrew 15	84	7	
John's Island 1	163	131	
John's Island 2	71	44	
John's Island 3	160	112	
John's Island 4	126	91	
John's Island 5	13	472	2
Ravenel 1	167	90	
Ravenel 2	100	18	
Meggett 1	11	173	
Meggett 2	75	57	
Hollywood	243	104	
Adams Run 1	217	30	
Adams Run 2	247	61	
Edisto Island	216	49	
Wadmalaw Island	310	150	
Absentee	26	22	
Paper Ballot	7	5	
COUNTY TOTALS	2236	1616	2

COLLETON COUNTY

Precinct	*Curtis B. Inabinet, Sr. (D)	Mary Dean Richards (R)	Write-In
Edisto Beach	1	5	
COUNTY TOTALS	1	5	

DISTRICT TOTALS	2237	1621	2
-----------------	------	------	---

S. C. House of Representatives
House District #70 - Special Election
June 25, 1991

RICHLAND COUNTY

Precinct	*Levola Simmons Taylor (D)	Scott V. Wartham (R)
Ward 26	0	0
Eastover	388	12
Gadsden	306	7
Garners	141	1
Hopkins	236	17
Hunting Creek	20	0
Olympia	78	3
Pontiac	0	0
Challenge	0	0
Absentee	4	0
 COUNTY TOTALS	 1173	 40

S.C. House of Representatives
House District #74 - Special Election
June 25, 1991

RICHLAND COUNTY

Precinct	* Alma Byrd (D)
Ward 2	29
Ward 4	10
Ward 7	45
Ward 8	23
Ward 18	9
Ward 19	69
Ward 20	32
Ward 22	4
Ward 30	0
Ward 32	13
Edgewood	7
Challenge	0
Absentee	0
 COUNTY TOTAL	 241

TOTAL REGISTERED ELECTORS DELETED FOR FAILURE TO VOTE

CODE	COUNTY NAME	ELECTORS	NONVOTERS	% NON-VOTERS
01	ABBEVILLE	9,844	898	9.1
02	AIKEN	50,053	4,637	9.3
03	ALLENDALE	4,912	568	11.6
04	ANDERSON	51,466	4,752	9.2
05	BAMBERG	7,375	578	7.8
06	BARNWELL	9,361	870	9.3
07	BEAUFORT	36,402	3,303	9.1
08	BERKELEY	38,520	3,665	9.5
09	CALHOUN	6,318	545	8.6
10	CHARLESTON	116,257	13,372	11.5
11	CHEROKEE	18,815	2,631	14.2
12	CHESTER	12,504	1,735	13.9
13	CHESTERFIELD	13,425	1,664	12.4
14	CLARENDON	13,102	1,667	12.7
15	COLLETON	14,688	2,027	13.8
16	DARLINGTON	23,592	3,536	15.0
17	DILLON	11,796	2,153	18.3
18	DORCHESTER	31,384	3,751	12.0
19	EDGEFIELD	9,516	1,302	13.7
20	FAIRFIELD	9,504	1,170	12.3
21	FLORENCE	45,493	5,420	11.9
22	GEORGETOWN	19,124	2,024	10.6
23	GREENVILLE	124,509	9,837	7.9
24	GREENWOOD	22,120	2,750	12.4
25	HAMPTON	9,646	853	8.8
26	HORRY	56,027	5,998	10.7
27	JASPER	7,692	1,126	14.6
28	KERSHAW	19,149	1,515	7.9
29	LANCASTER	19,816	2,251	11.4
30	LAURENS	20,029	2,272	11.3
31	LEE	9,627	1,195	12.4
32	LEXINGTON	69,829	6,091	8.7
33	MCCORMICK	4,232	585	13.7
34	MARION	13,983	1,960	14.0
35	MARLBORO	12,054	2,435	20.2
36	NEWBERRY	14,057	1,626	11.6
37	OCONEE	21,441	2,565	12.0
38	ORANGEBURG	41,943	5,360	12.8
39	PICKENS	31,634	2,914	9.2
40	RICHLAND	114,549	11,978	10.5
41	SALUDA	7,280	651	8.9
42	SPARTANBURG	80,735	8,413	10.4
43	SUMTER	34,440	5,479	15.9
44	UNION	13,382	1,359	10.2
45	WILLIAMSBURG	18,444	2,349	12.7
46	YORK	43,621	4,038	9.3
*** STATE TOTALS ***		1,363,740	147,918	10.8

Every two years (odd-numbered years), the Executive Director of the State Election Commission deletes, from the roster of active registered voters, the name of any elector who has failed to vote in each of two consecutive State-wide General Elections and also failed to vote in any other election which might have been held in the precinct in which the voter is registered within the time period between the two General Elections. SC Code 7-3-20

Although voters' names are taken off the active lists for failure to vote, their names are not removed from the Central Voter Registration System. These persons are still eligible voters if they have not moved outside their precinct. They may become active voters again by voting.

The reason for the fluctuation of number of registered voters each year is due to these deletions. Voter numbers also decrease due to death, moving out of the precinct, conviction of a felony or crime against the election laws. The number of registered voters listed is always the active number.

SOUTH CAROLINA ELECTION SYSTEMS BY COUNTY

**Paper
Ballot 11**

**Vote
Recorder 14**

**Optical
Scan 3**

**Lever
Machine 2**

Electronic 16

Abbeville
Calhoun
Clarendon
Dillon
Lancaster
Laurens
Lee
McCormick
Marlboro
Saluda
Williamsburg

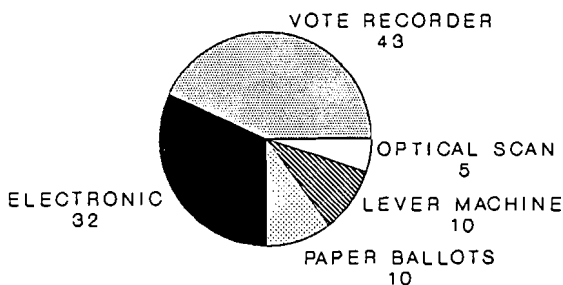
Aiken
Anderson
Beaufort
Cherokee
Chester
Florence
Georgetown
Greenville
Kershaw
Lexington
Oconee
Pickens
Sumter
York

Chesterfield
Orangeburg
Union

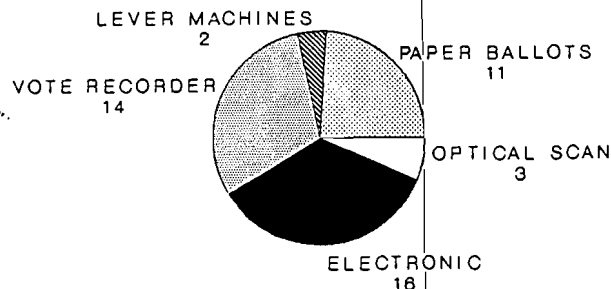
Darlington
Richland

Allendale
Bamberg
Barnwell
Berkeley
Charleston
Colleton
Dorchester
Edgefield
Fairfield
Greenwood
Hampton
Horry
Jasper
Marion
Newberry
Spartanburg

Percentage of Registered Voters
Using Election Systems



Number of Counties Using
Election Systems



Paper Ballot - individual ballots printed on paper, marked with a pencil, county by hand.

Vote Recorder - holes are punched out next to choice. Ballot cards are counted by computer

Optical Scan - choices are darkened in with pencil on card which is read by scanner for vote totals.

Voting Machine - votes are cast by pulling down levers for parties or candidates on upright machine. Votes are totaled on each machine on a paper scroll.

Electronic - votes are cast by pressing buttons for candidates on upright machine. Votes are totaled by computer from a cartridge from each machine.

344

REGISTRATION BY MAIL

In addition to voter registration at the board office and at organized and advertised voter registration drives, South Carolina permits persons to register to vote by mail. Any qualified citizen may register to vote by mailing, or having delivered, a completed registration by mail application to the registration board in his county of residence, 7-5-155, 1976 SC Code of Laws, as amended.

Registration by mail was first implemented in our state in 1986. Since that time, over 30% of all new registered voters have taken advantage of this method of voter registration.

COUNTY	TOTAL
01 ABBEVILLE	509
02 AIKEN	6,979
03 ALLENDALE	108
04 ANDERSON	4,628
05 BAMBERG	228
06 BARNWELL	332
07 BEAUFORT	3,494
08 BERKELEY	4,832
09 CALHOUN	341
10 CHARLESTON	17,265
11 CHEROKEE	1,198
12 CHESTER	1,527
13 CHESTERFIELD	931
14 CLARENDON	129
15 COLLETON	921
16 DARLINGTON	1,648
17 DILLON	383
18 DORCHESTER	5,550
19 EDGEFIELD	739
20 FAIRFIELD	707
21 FLORENCE	2,543
22 GEORGETOWN	947
23 GREENVILLE	14,647
24 GREENWOOD	1,474
25 HAMPTON	430
26 HORRY	4,799
27 JASPER	353
28 KERSHAW	1,464
29 LANCASTER	974
30 LAURENS	1,650
31 LEE	21
32 LEXINGTON	10,984
33 MCCORMICK	2
34 MARION	1,540
35 MARLBORO	766
36 NEWBERRY	199
37 OCONEE	813
38 ORANGEBURG	3,871
39 PICKENS	2,625
40 RICHLAND	15,502
41 SALUDA	429
42 SPARTANBURG	7,192
43 SUMTER	1,370
44 UNION	544
45 WILLIAMSBURG	1,202
46 YORK	6,358
STATEWIDE	135,148

325

REGISTRATION OF VOTERS IN SOUTH CAROLINA

	1956	1958	1960	1962	1964	1966
Abbeville	9,101	5,547	6,323	6,513	7,184	7,437
Aiken	28,188	20,142	24,860	29,061	36,266	43,880
Allendale	3,504	2,561	2,650	2,980	3,257	4,308
Anderson	36,607	23,278	27,411	30,270	35,226	35,877
Bamberg	5,571	3,660	4,169	4,253	5,404	6,022
Barnwell	9,628	5,317	6,270	6,974	8,008	9,200
Beaufort	8,035	4,141	5,875	9,450	8,165	10,902
Berkeley	10,191	7,073	8,650	8,887	13,065	14,498
Calhoun	3,300	1,780	2,171	2,177	2,946	4,478
Charleston	54,136	40,136	43,419	48,787	63,474	63,143
Cherokee	15,715	11,245	11,782	14,440	15,260	15,948
Chester	11,551	9,145	10,599	10,125	12,217	12,103
Chesterfield	17,046	9,602	10,144	10,813	11,704	14,016
Clarendon	6,392	3,780	4,151	4,736	4,519	10,762
Colleton	9,691	6,437	7,129	7,832	9,387	10,975
Darlington	22,666	12,614	13,497	14,417	15,881	17,832
Dillon	9,808	5,745	6,848	7,527	8,909	9,769
Dorchester	8,239	5,785	7,446	7,595	9,056	12,198
Edgefield	6,264	3,540	3,855	4,030	4,623	5,094
Fairfield	6,376	4,966	5,153	5,322	6,275	7,274
Florence	28,647	17,797	19,469	23,332	25,590	30,662
Georgetown	9,062	5,608	7,422	10,366	10,978	11,763
Greenville	55,933	51,159	54,084	60,000	67,035	75,038
Greenwood	17,058	11,654	17,539	13,867	16,264	18,928
Hampton	6,037	3,462	3,810	4,773	5,612	6,443
Horry	24,503	15,122	17,616	17,017	22,001	24,546
Jasper	3,235	2,461	2,858	3,077	3,780	4,580
Kershaw	10,444	9,813	10,179	11,074	11,881	13,703
Lancaster	14,252	12,977	14,034	17,485	18,065	20,305
Laurens	19,259	11,033	11,033	11,721	13,543	16,771
Lee	4,470	4,908	5,076	5,328	5,521	7,111
Lexington	17,515	14,333	17,000	18,724	23,071	26,945
McCormick	2,428	1,401	1,787	1,965	2,210	3,476
Marion	10,403	6,279	6,894	7,716	7,351	10,444
Marlboro	11,497	7,503	8,142	8,616	8,352	9,635
Newberry	13,687	8,482	9,435	10,095	11,471	13,356
Oconee	12,777	8,294	10,639	11,345	13,596	13,980
Orangeburg	16,095	12,394	14,617	15,730	20,098	23,540
Pickens	15,019	10,749	11,106	15,087	16,851	16,759
Richland	47,574	38,775	43,802	50,734	60,940	69,766
Saluda	6,982	4,335	4,662	5,406	5,950	6,442
Spartanburg	63,965	44,407	47,519	52,057	58,945	64,005
Sumter	12,790	9,754	10,476	11,463	14,017	21,430
Union	16,933	11,663	11,433	13,008	14,510	14,151
Williamsburg	10,097	6,407	6,942	7,827	9,836	15,030
York	28,471	18,941	21,013	22,691	24,368	27,615
TOTAL	762,162	536,205	595,989	666,694	772,572	888,090

SOUTH CAROLINA STATE ELECTION COMMISSION
NUMBER OF REGISTERED VOTERS
BREAKDOWN BY RACE
October 5, 1968

County	Indian	Oriental	Black	White	Total
Abbeville		2	1,229	5,998	7,229
Aiken			5,129	26,769	3,898
Allendale			1,909	2,222	4,131
Anderson	1		2,996	26,189	29,186
Bamberg			2,246	3,698	5,944
Barnwell			2,234	5,542	7,776
Beaufort		5	4,359	5,850	10,214
Berkeley	1	4	6,096	11,451	17,552
Calhoun			1,451	2,166	3,617
Charleston	1	12	18,560	51,748	70,321
Cherokee	2	1	1,817	12,037	13,857
Chester			3,052	8,068	11,120
Chesterfield ...			3,445	10,944	14,389
Clarendon			4,677	5,316	9,993
Colleton	2		3,550	7,220	10,772
Darlington			5,103	13,167	18,270
Dillon	19	1	2,695	6,773	9,488
Dorchester	1		4,557	9,019	13,577
Edgefield			1,207	3,538	4,745
Fairfield			3,627	4,163	7,790
Florence	1		9,549	22,910	32,460
Georgetown ...			4,594	7,743	12,337
Greenville	2	2	8,884	64,793	73,681
Greenwood		1	2,942	14,648	17,591
Hampton		1	2,391	4,223	6,615
Horry	1		3,822	18,869	22,692
Jasper			1,610	2,131	3,741
Kershaw	1		2,629	10,070	12,700
Lancaster			2,669	14,097	16,766
Laurens			2,971	12,569	15,540
Lee	1		2,778	4,045	6,824
Lexington	1		3,142	26,481	29,624
McCormick		1	1,136	1,748	2,885
Marion	6		3,659	5,868	9,533
Marlboro	1		3,105	7,146	10,252
Newberry	1		2,226	10,030	12,257
Oconee		2	1,119	12,430	13,551
Orangeburg	3	1	12,212	15,121	27,337
Pickens		2	1,116	15,716	16,834
Richland	4	20	19,823	52,137	71,984
Saluda			1,379	4,790	6,169
Spartanburg ...	3	3	7,277	52,374	59,657
Sumter	3	3	7,663	12,523	20,192
Union			2,070	10,958	13,028
Williamsburg ..			6,475	6,771	13,246
York	23	1	3,598	20,027	23,649
State Totals ...	78	62	200,778	652,096	853,014

SOUTH CAROLINA STATE ELECTION COMMISSION
NUMBER OF REGISTERED VOTERS
BREAKDOWN BY RACE
NOVEMBER 3, 1969

County	Indian	Oriental	Black	White	Total
Abbeville		2	1,235	5,952	7,189
Aiken			5,116	26,565	31,681
Allendale			1,977	2,207	4,184
Anderson	1		3,006	25,874	28,881
Bamberg			2,219	3,619	5,838
Barnwell			2,237	5,511	7,748
Beaufort		5	4,330	5,641	9,976
Berkeley	1	5	6,068	11,094	17,168
Calhoun			1,527	2,141	3,668
Charleston	1	12	18,989	50,664	69,666
Cherokee	2	1	1,837	12,004	13,844
Chester			3,029	7,920	10,949
Chesterfield ...			3,436	10,786	14,222
Clarendon			4,626	5,211	9,837
Colleton	3		3,545	7,046	10,594
Darlington			5,039	12,982	18,021
Dillon	18	1	2,676	6,650	9,345
Dorchester	1		4,528	8,932	13,461
Edgefield			1,229	3,503	4,732
Fairfield			3,603	4,058	7,661
Florence	1		9,493	22,500	31,994
Georgetown ...			4,623	7,536	12,159
Greenville	2	2	8,857	63,852	72,713
Greenwood		1	2,929	14,349	17,279
Hampton		1	2,392	4,168	6,561
Horry	1		3,854	18,699	22,554
Jasper			1,924	2,120	4,044
Kershaw	1		2,617	9,922	12,540
Lancaster			2,642	13,904	16,546
Laurens			3,340	12,362	15,702
Lee	1		2,746	3,972	6,719
Lexington	1		3,098	26,257	29,356
McCormick		1	1,119	1,701	2,821
Marion	6		3,733	5,714	9,453
Marlboro	1		3,070	7,168	10,239
Newberry	1		2,280	9,802	12,083
Oconee		2	1,108	12,162	13,272
Orangeburg	3	1	12,450	14,897	27,351
Pickens		2	1,125	15,424	16,551
Richland	5	20	19,449	49,680	69,154
Saluda			1,375	4,696	6,071
Spartanburg ...	3	3	7,891	51,661	59,558
Sumter	3	3	7,622	12,104	19,732
Union			2,053	10,759	12,812
Williamsburg ..			6,470	6,640	13,110
York	24	1	4,167	19,776	23,968
State Totals ...	80	63	202,679	640,185	843,007

SOUTH CAROLINA STATE ELECTION COMMISSION
NUMBER OF REGISTERED VOTERS
BREAKDOWN BY RACE
OCTOBER 15, 1970

County	Indian	Oriental	Black	White	Total
Abbeville		2	1,352	6,234	7,588
Aiken			5,624	27,903	33,527
Allendale			2,280	2,346	4,626
Anderson		1	3,189	27,056	30,246
Bamberg			2,635	3,654	6,289
Barnwell	2		2,340	5,646	7,988
Beaufort	1	6	4,558	6,316	10,881
Berkeley	1	10	6,143	11,681	17,835
Calhoun			1,703	2,177	3,880
Charleston	2	21	21,033	52,843	73,899
Cherokee	2	1	2,319	13,119	15,441
Chester			3,303	8,199	11,502
Chesterfield			3,514	11,058	14,572
Clarendon		1	4,644	5,230	9,875
Colleton	3		4,339	7,304	11,646
Darlington			5,174	13,351	18,525
Dillon	19	1	2,805	6,882	9,707
Dorchester	7		4,751	9,572	14,330
Edgefield			2,120	3,799	5,919
Fairfield			4,082	4,205	8,287
Florence	1		10,284	23,511	33,796
Georgetown			5,082	7,684	12,766
Greenville	2	5	9,366	68,347	77,720
Greenwood		1	3,152	14,830	17,983
Hampton		1	2,489	4,251	6,741
Horry	1		3,966	19,266	23,233
Jasper			2,168	2,283	4,451
Kershaw	4		2,820	10,617	13,441
Lancaster			2,690	14,209	16,899
Laurens			3,750	12,851	16,601
Lee	1		2,850	4,066	6,917
Lexington	1		3,412	28,498	31,911
McCormick		1	1,228	1,766	2,995
Marion	6		4,212	5,956	10,174
Marlboro	1		3,302	7,293	10,596
Newberry	1		2,379	10,057	12,437
Oconee		2	1,115	12,509	13,626
Orangeburg	3	1	13,480	15,387	28,871
Pickens		4	1,193	16,765	17,962
Richland	5	32	21,654	50,696	72,387
Saluda			1,444	4,813	6,257
Spartanburg	3	4	8,673	52,884	61,564
Sumter	3	3	7,838	12,323	20,167
Union			2,181	10,883	13,064
Williamsburg			6,845	6,819	13,664
York	27	1	4,822	21,258	26,108
State Totals	96	98	220,303	668,397	888,894

SOUTH CAROLINA STATE ELECTION COMMISSION
NUMBER OF REGISTERED VOTERS
BREAKDOWN BY RACE
OCTOBER 15, 1971

County	Indian	Oriental	Black	White	Total
Abbeville		2	1,257	5,829	7,088
Aiken			5,394	26,332	31,726
Allendale			2,286	2,267	4,553
Anderson		1	2,866	25,237	28,104
Bamberg			2,431	3,420	5,851
Barnwell	2		2,180	5,317	7,499
Beaufort	1	6	4,154	6,145	10,306
Berkeley	1	8	5,849	10,973	16,831
Calhoun			1,576	2,050	3,626
Charleston	5	21	22,956	51,559	74,541
Cherokee	2	1	1,944	11,654	13,601
Chester			2,602	7,323	9,925
Chesterfield ...			2,793	9,427	12,220
Clarendon			4,263	4,759	9,022
Colleton	3		4,041	6,863	10,907
Darlington			4,557	12,218	16,775
Dillon	10		2,413	6,011	8,434
Dorchester	6		4,610	9,091	13,707
Edgefield			2,198	3,584	5,782
Fairfield			3,511	3,657	7,168
Florence	1		8,704	21,306	30,011
Georgetown ...			4,885	6,885	11,770
Greenville	2	5	8,010	61,362	69,379
Greenwood			3,008	13,770	16,778
Hampton		1	2,473	3,802	6,276
Horry	1		3,572	17,234	20,807
Jasper	1		2,341	2,204	4,546
Kershaw	4		2,562	9,983	12,549
Lancaster			2,147	12,409	14,556
Laurens			3,092	10,938	14,030
Lee	1		2,632	3,801	6,434
Lexington	1		2,894	26,174	29,069
McCormick		1	1,150	1,596	2,747
Marion	3		4,129	5,170	9,302
Marlboro			2,558	6,146	8,704
Newberry	1		2,081	9,495	11,577
Oconee		1	830	9,788	10,619
Orangeburg	3		10,494	13,792	24,289
Pickens		3	898	14,937	15,838
Richland	5	30	20,970	45,501	66,506
Saluda			1,169	4,377	5,546
Spartanburg ...	3	4	7,829	45,773	53,609
Sumter	3	3	6,851	11,599	18,456
Union			1,723	9,327	11,050
Williamsburg ..			6,049	6,327	12,376
York	31	2	5,387	20,382	25,802
State Totals ...	90	89	202,319	607,794	810,292

SOUTH CAROLINA STATE ELECTION COMMISSION
NUMBER OF REGISTERED VOTERS
BREAKDOWN BY RACE
OCTOBER 23, 1972

County	Indian	Oriental	Black	White	Total
Abbeville		3	1,787	6,771	8,561
Aiken	1	1	6,798	32,448	39,248
Allendale			2,823	2,521	5,344
Anderson		3	4,067	32,043	36,113
Bamberg	1		3,039	3,866	6,906
Barnwell	3		3,032	6,476	9,511
Beaufort	1	6	4,928	8,455	13,390
Berkeley	1	16	6,627	14,300	20,944
Calhoun			2,278	2,429	4,707
Charleston	9	53	27,623	64,057	91,742
Cherokee	2		2,708	14,986	17,696
Chester			3,387	8,408	11,795
Chesterfield ...	2		3,803	11,485	15,290
Clarendon			5,241	5,668	10,909
Colleton	3		4,804	8,200	13,007
Darlington		2	7,333	16,767	24,102
Dillon	14		2,891	7,115	10,020
Dorchester	11		5,519	12,356	17,886
Edgefield			2,452	4,135	6,587
Fairfield		1	4,517	4,304	8,822
Florence	4	3	11,021	26,469	37,497
Georgetown ...		1	6,168	8,928	15,097
Greenville	3	7	10,467	77,214	87,691
Greenwood		1	3,875	16,272	20,148
Hampton			3,373	4,293	7,666
Horry	3	1	5,112	23,761	28,877
Jasper	1		2,595	2,663	5,259
Kershaw	4	1	3,249	12,148	15,402
Lancaster		2	2,763	15,405	18,170
Laurens			3,718	12,980	16,698
Lee	1		3,290	4,336	7,627
Lexington	3	5	3,751	37,918	41,677
McCormick		1	1,552	1,956	3,509
Marion	3		5,038	6,789	11,830
Marlboro	5		3,346	7,296	10,647
Newberry	1		2,347	11,202	13,550
Oconee		2	1,006	13,046	14,054
Orangeburg	4	1	15,224	17,416	32,645
Pickens		4	1,155	20,150	21,309
Richland	16	48	26,916	61,225	88,205
Saluda			1,519	4,978	6,497
Spartanburg ...	3	4	9,806	57,156	66,969
Sumter	4	6	8,946	15,433	24,389
Union			3,263	12,137	15,400
Williamsburg ..			7,941	7,338	15,279
York	58	3	7,651	27,304	35,016
State Totals ...	161	175	260,749	772,603	1,033,688

SOUTH CAROLINA STATE ELECTION COMMISSION
NUMBER OF REGISTERED VOTERS
BREAKDOWN BY RACE
OCTOBER 10, 1973

County	Indian	Oriental	Black	White	Total
Abbeville		3	1,561	5,898	7,462
Aiken	1	1	5,922	28,656	34,580
Allendale			2,488	2,132	4,620
Anderson		3	3,606	28,107	31,716
Bamberg	1		2,535	3,567	6,103
Barnwell	1		2,711	5,693	8,405
Beaufort		3	4,235	7,336	11,574
Berkeley		17	5,791	12,571	18,379
Calhoun			1,988	2,209	4,197
Charleston	9	50	26,233	56,662	82,954
Cherokee	2	1	2,215	12,456	14,674
Chester			2,768	7,046	9,814
Chesterfield ...	2		3,280	9,348	12,630
Clarendon			4,774	5,020	9,794
Colleton	2		4,081	7,406	11,489
Darlington		2	6,620	15,281	21,903
Dillon	9	1	2,491	6,153	8,654
Dorchester	10		5,095	11,238	16,343
Edgefield		2	2,020	3,630	5,652
Fairfield		1	3,687	3,612	7,300
Florence	4	3	9,631	23,387	33,025
Georgetown ...		1	6,018	7,929	13,948
Greenville	3	7	8,896	66,361	75,267
Greenwood		1	3,396	13,770	17,167
Hampton			3,156	3,732	6,888
Horry	3	3	4,795	21,080	25,881
Jasper	1		2,122	2,275	4,398
Kershaw	4	1	2,919	10,743	13,667
Lancaster		2	2,152	13,335	15,489
Laurens			2,644	11,163	13,807
Lee			2,955	3,914	6,869
Lexington	4	5	3,024	34,057	37,090
McCormick		1	1,380	1,728	3,109
Marion	2		4,645	5,945	10,592
Marlboro	6		2,851	6,335	9,192
Newberry	1		1,927	10,046	11,974
Oconee		2	821	11,044	11,867
Orangeburg	3	1	12,407	15,219	27,630
Pickens		5	944	17,949	18,898
Richland	17	45	24,252	53,978	78,292
Saluda			1,322	4,366	5,688
Spartanburg ...	3	4	7,684	47,791	55,482
Sumter	4	5	7,833	13,290	21,132
Union			2,827	10,271	13,098
Williamsburg ..			7,164	6,501	13,665
York	50	2	6,360	23,417	29,829
State Totals ...	142	172	228,226	673,647	902,187

SOUTH CAROLINA STATE ELECTION COMMISSION
NUMBER OF REGISTERED VOTERS
BREAKDOWN BY RACE
OCTOBER 25, 1974

County	Indian	Oriental	Black	White	Total
Abbeville		3	1,826	6,474	8,303
Aiken	1	1	6,487	30,449	36,938
Allendale			3,087	2,371	5,458
Anderson		3	4,100	30,805	34,908
Bamberg	1		2,971	3,829	6,801
Barnwell	3		3,357	6,203	9,563
Beaufort		3	4,680	9,221	13,904
Berkeley		17	6,547	14,173	20,737
Calhoun			2,081	2,313	4,394
Charleston	13	62	29,975	62,890	92,940
Cherokee	2	1	2,548	14,139	16,690
Chester			3,130	7,797	10,927
Chesterfield ...	4	1	4,192	11,272	15,469
Clarendon			5,197	5,400	10,597
Colleton	2		4,587	7,648	12,237
Darlington		2	7,163	16,204	23,369
Dillon	9	1	2,969	6,426	9,405
Dorchester	30	1	5,610	12,641	18,282
Edgefield		2	2,539	3,773	6,314
Fairfield		1	4,162	3,882	8,045
Florence	3	3	10,819	25,292	36,117
Georgetown ...		1	6,717	8,455	15,173
Greenville	6	9	10,819	72,773	83,607
Greenwood		1	3,621	14,943	18,565
Hampton			3,572	4,138	7,710
Horry	3	4	5,733	23,048	28,788
Jasper	1		2,684	2,548	5,233
Kershaw	4	2	3,251	11,855	15,112
Lancaster		2	2,336	14,091	16,429
Laurens			3,054	11,590	14,644
Lee			4,262	4,369	8,631
Lexington	7	8	3,458	40,251	43,724
McCormick		1	1,492	1,846	3,339
Marion	2		4,856	6,156	11,014
Marlboro	6		2,990	6,473	9,469
Newberry	1		2,007	10,383	12,391
Oconee		2	949	12,335	13,286
Orangeburg	4	3	15,190	16,035	31,232
Pickens		7	997	19,290	20,294
Richland	19	62	28,555	59,614	88,250
Saluda			1,454	4,575	6,029
Spartanburg ...	3	5	8,417	51,303	59,728
Sumter	5	5	8,772	14,263	23,045
Union		1	3,136	11,285	14,422
Williamsburg ..			8,202	7,083	15,285
York	51	2	6,559	24,398	31,010
State Totals	180	216	261,110	736,302	997,808

SOUTH CAROLINA STATE ELECTION COMMISSION
NUMBER OF REGISTERED VOTERS
BREAKDOWN BY RACE
NOVEMBER 12, 1975

County	Indian	Oriental	Black	White	Total
Abbeville		3	1,508	5,938	7,449
Aiken		1	5,841	28,162	34,004
Allendale			2,770	2,180	4,950
Anderson		3	3,403	27,707	31,113
Bamberg	1		2,658	3,566	6,225
Barnwell			3,026	5,392	8,418
Beaufort		3	4,080	8,558	12,641
Berkeley		17	5,872	13,126	19,015
Calhoun			1,682	2,145	3,827
Charleston	12	59	27,903	58,783	86,757
Cherokee	1	1	1,877	11,662	13,541
Chester			2,619	7,101	9,720
Chesterfield ...	2	2	3,550	9,962	13,516
Clarendon			4,588	4,820	9,408
Colleton	1		3,984	6,708	10,693
Darlington		1	5,640	14,154	19,795
Dillon	5	2	2,597	5,583	8,187
Dorchester	26	1	5,225	12,033	17,285
Edgefield		2	2,288	3,472	5,762
Fairfield			3,480	3,490	6,970
Florence	3	3	9,765	22,961	32,732
Georgetown ...		1	6,238	7,589	13,828
Greenville	6	10	9,230	68,480	77,726
Greenwood		1	3,139	13,643	16,783
Hampton			3,193	3,760	6,953
Horry	1	5	5,093	21,110	26,209
Jasper			2,250	2,306	4,556
Kershaw	1	2	2,838	10,651	13,492
Lancaster		2	1,950	12,622	14,574
Laurens			2,654	10,434	13,088
Lee			4,041	3,998	8,039
Lexington	7	12	2,894	37,383	40,296
McCormick		1	1,224	1,642	2,867
Marion	1		4,133	5,465	9,599
Marlboro	4		2,619	5,802	8,425
Newberry	1		1,788	9,531	11,320
Oconee		2	856	11,252	12,110
Orangeburg	4	2	12,420	14,198	26,624
Pickens		4	861	17,598	18,465
Richland	21	58	26,907	55,607	82,593
Saluda			1,272	4,286	5,558
Spartanburg ...	2	5	7,474	46,912	54,393
Sumter	4	6	8,038	13,292	21,340
Union		1	2,628	10,457	13,086
Williamsburg ..			7,597	6,579	14,176
York	32	4	4,745	21,455	26,236
State Totals ...	135	214	230,438	673,555	904,344

SOUTH CAROLINA STATE ELECTION COMMISSION
NUMBER OF REGISTERED VOTERS
BREAKDOWN BY RACE
NOVEMBER 2, 1976

County	Indian	Oriental	Black	White	Total
Abbeville	1	3	2,006	6,952	8,962
Aiken	9	11	7,017	34,269	41,306
Allendale	1		3,081	2,411	5,493
Anderson	3	6	4,651	35,354	40,014
Bamberg	1		3,245	4,114	7,360
Barnwell	1	2	3,661	6,469	10,133
Beaufort		10	5,662	11,641	17,313
Berkeley	1	30	6,972	16,163	23,166
Calhoun			2,225	2,489	4,714
Charleston	13	91	32,343	70,855	103,302
Cherokee	1	1	2,263	13,873	16,138
Chester			3,066	8,040	11,106
Chesterfield ...	2	2	4,473	11,640	16,117
Clarendon			5,893	5,873	11,766
Colleton	5		4,569	7,573	12,147
Darlington	1	1	8,003	17,689	25,694
Dillon	9	2	3,395	7,044	10,450
Dorchester	28	2	5,980	15,326	21,336
Edgefield		2	2,751	4,187	6,940
Fairfield			4,312	4,199	8,511
Florence	5	4	12,436	27,791	40,286
Georgetown ...		1	7,115	9,126	16,242
Greenville	12	37	11,751	86,717	98,517
Greenwood		5	4,006	16,424	20,435
Hampton			3,825	4,214	8,039
Horry	3	10	6,971	27,969	34,953
Jasper	1		3,131	2,955	6,087
Kershaw	3	5	3,568	12,799	16,375
Lancaster		2	2,569	15,245	17,816
Laurens		1	3,545	12,998	16,544
Lee			4,633	4,521	9,154
Lexington	12	21	3,454	46,978	50,465
McCormick		1	1,562	1,862	3,425
Marion	2		5,694	6,702	12,398
Marlboro	11	1	3,654	7,351	11,017
Newberry	1		2,359	10,852	13,212
Oconee		3	1,302	15,332	16,637
Orangeburg	7	4	15,627	16,402	32,040
Pickens	1	11	1,119	22,152	23,283
Richland	30	105	31,612	66,484	98,231
Saluda			1,489	5,005	6,494
Spartanburg ...	6	15	9,901	58,949	68,871
Sumter	10	10	10,216	16,841	27,077
Union	1	1	2,967	11,563	14,532
Williamsburg ..			9,539	8,660	18,199
York	38	6	5,263	25,757	31,064
State Totals ...	219	406	284,926	827,810	1,113,361

SOUTH CAROLINA STATE ELECTION COMMISSION
NUMBER OF REGISTERED VOTERS
BREAKDOWN BY RACE
DECEMBER 1, 1977

County	Indian	Oriental	Black	White	Total
Abbeville	1	3	1,739	6,373	8,116
Aiken	9	11	6,275	30,345	36,640
Allendale	1		2,737	2,150	4,888
Anderson	3	6	4,214	32,256	36,479
Bamberg	1		2,952	3,754	6,707
Barnwell	1	1	3,381	5,891	9,274
Beaufort		11	5,174	10,181	15,366
Berkeley		16	6,077	11,065	17,158
Calhoun			2,173	2,282	4,455
Charleston	9	87	28,747	62,639	91,482
Cherokee	1	1	1,996	12,187	14,185
Chester			2,757	7,226	9,983
Chesterfield ...		2	3,627	9,980	13,609
Clarendon	1		5,453	5,347	10,801
Colleton	4		4,160	6,668	10,832
Darlington	1		7,157	14,493	21,651
Dillon	9	2	3,221	6,584	9,816
Dorchester	20	1	5,391	13,703	19,115
Edgefield		2	2,522	3,895	6,419
Fairfield			3,738	3,736	7,474
Florence	3	4	11,500	24,755	36,262
Georgetown ...			6,748	8,290	15,038
Greenville	9	38	10,265	78,178	88,490
Greenwood		5	3,639	15,027	18,671
Hampton			3,572	3,803	7,375
Horry	4	9	6,990	27,004	34,007
Jasper	1		2,866	2,712	5,579
Kershaw	3	4	3,190	11,636	14,833
Lancaster		1	2,359	13,869	16,229
Laurens		1	3,057	11,829	14,887
Lee			4,107	4,126	8,233
Lexington	14	19	3,160	41,777	44,970
McCormick		1	1,412	1,689	3,102
Marion	1		5,200	6,089	11,290
Marlboro	13	1	3,257	6,604	9,875
Newberry	1		2,205	9,893	12,099
Oconee		2	1,139	13,851	14,992
Orangeburg	8	3	13,633	14,587	28,231
Pickens	1	11	1,082	20,112	21,206
Richland	28	101	29,360	59,640	89,129
Saluda			1,323	4,666	5,989
Spartanburg ...	6	15	9,053	53,246	62,320
Sumter	9	9	9,364	14,840	24,222
Union	1	1	2,153	9,765	11,920
Williamsburg ..			8,827	8,128	16,955
York	30	6	4,454	23,256	27,746
State Totals ...	193	374	257,406	740,127	998,100

**SOUTH CAROLINA STATE ELECTION COMMISSION
NUMBER OF REGISTERED VOTERS
BREAKDOWN BY RACE
NOVEMBER 7, 1978**

County	Indian	Oriental	Black	White	Total
Abbeville	1	3	1,872	6,661	8,537
Aiken	12	12	7,342	32,988	40,354
Allendale	1		3,016	2,281	5,298
Anderson	3	11	4,704	34,669	39,387
Bamberg	1	1	3,198	3,985	7,185
Barnwell	1	1	3,677	6,134	9,813
Beaufort	4	13	6,541	12,679	19,237
Berkeley	2	46	7,450	16,731	24,229
Calhoun			2,408	2,410	4,818
Charleston	10	98	32,732	67,276	100,116
Cherokee	2	1	2,443	13,607	16,053
Chester			3,039	7,714	10,753
Chesterfield ...	1	3	4,310	11,232	15,546
Clarendon	1		5,999	5,680	11,680
Colleton	23	1	4,669	7,179	11,872
Darlington	1		8,883	16,613	25,497
Dillon	12	4	3,775	7,002	10,793
Dorchester	27	8	6,096	15,756	21,887
Edgefield		2	2,838	4,141	6,981
Fairfield			4,064	3,991	8,055
Florence	5	8	13,241	27,267	40,521
Georgetown ...		1	7,288	9,148	16,437
Greenville	14	50	11,515	84,773	96,352
Greenwood		10	4,063	16,065	20,138
Hampton		1	3,806	3,976	7,783
Horry	5	10	7,588	29,068	36,671
Jasper	1		3,318	2,894	6,213
Kershaw	3	3	3,649	11,456	15,113
Lancaster		1	2,832	15,783	18,616
Laurens		1	3,507	12,813	16,321
Lee			4,852	4,543	9,395
Lexington	14	24	3,532	45,399	48,969
McCormick		1	1,552	1,769	3,322
Marion	5	1	5,590	6,359	11,955
Marlboro	14	1	4,148	7,147	11,310
Newberry	1	1	2,311	10,260	12,573
Oconee	1	3	1,232	15,029	16,265
Orangeburg	36	7	16,133	15,970	32,146
Pickens	2	14	1,168	21,686	22,870
Richland	33	107	31,950	63,227	95,317
Saluda			1,394	4,795	6,189
Spartanburg ...	7	19	10,025	57,501	67,552
Sumter	10	11	10,830	15,707	26,558
Union	1	1	2,599	10,649	13,250
Williamsburg ..	2		9,568	8,342	17,912
York	30	6	4,739	24,387	29,162
State Totals ...	286	487	291,486	804,742	1,097,001

**SOUTH CAROLINA STATE ELECTION COMMISSION
NUMBER OF REGISTERED VOTERS
BREAKDOWN BY RACE
MAY 9, 1979**

County	Indian	Oriental	Black	White	Total
Abbeville		3	1,542	6,018	7,563
Aiken	8	10	6,818	30,889	37,725
Allendale			2,622	2,102	4,724
Anderson	3	11	4,241	32,278	36,533
Bamberg		1	2,785	3,633	6,419
Barnwell	1	1	3,050	5,296	8,348
Beaufort	4	10	5,887	11,746	17,647
Berkeley	2	45	7,098	15,993	23,138
Calhoun			2,152	2,324	4,476
Charleston	8	91	28,865	60,450	89,414
Cherokee	2	1	2,242	12,827	15,072
Chester			2,726	7,197	9,923
Chesterfield ...	1	2	3,628	10,097	13,728
Clarendon			5,512	5,321	10,833
Colleton	21	1	4,370	6,695	11,087
Darlington			7,407	14,496	21,903
Dillon	12	4	3,621	6,533	10,170
Dorchester	24	8	5,439	13,901	19,372
Edgefield		2	2,527	3,755	6,284
Fairfield			3,618	3,683	7,301
Florence	6	8	12,124	25,272	37,410
Georgetown ...		1	6,802	8,641	15,444
Greenville	14	48	10,749	79,777	90,588
Greenwood		10	3,789	14,812	18,611
Hampton		1	3,476	3,713	7,190
Horry	5	10	6,734	26,855	33,604
Jasper	1		2,867	2,591	5,459
Kershaw	3	5	3,433	10,752	14,193
Lancaster		1	2,520	14,538	17,059
Laurens		1	3,081	12,089	15,171
Lee			4,320	4,236	8,556
Lexington	12	22	3,165	41,854	45,053
McCormick		1	1,405	1,593	2,999
Marion	5	1	4,843	5,736	10,585
Marlboro	14		3,536	6,446	9,996
Newberry	1	1	2,038	9,545	11,585
Oconee	1	3	966	13,529	14,499
Orangeburg	37	7	14,437	14,881	29,362
Pickens	2	13	1,135	20,210	21,360
Richland	29	100	28,794	59,019	87,942
Saluda			1,230	4,399	5,629
Spartanburg ...	7	19	9,067	53,606	62,699
Sumter	10	10	9,906	14,643	24,569
Union	1	1	2,334	9,809	12,145
Williamsburg ...	2		8,673	7,635	16,310
York	30	5	4,227	22,924	27,186
State Totals ...	266	458	261,801	744,339	1,006,864

**SOUTH CAROLINA STATE ELECTION COMMISSION
NUMBER OF REGISTERED VOTERS
BREAKDOWN BY RACE
NOVEMBER 4, 1980**

County	Indian	Oriental	Black	White	Total
Abbeville	1	3	1,754	6,801	8,559
Aiken	10	21	8,335	37,703	46,069
Allendale		1	2,994	2,324	5,319
Anderson	7	16	5,285	41,073	46,381
Bamberg		1	3,413	3,995	7,409
Barnwell	1	5	3,362	6,107	9,475
Beaufort	7	14	7,517	16,466	24,004
Berkeley	3	119	8,263	21,635	30,020
Calhoun		1	2,377	2,702	5,080
Charleston	22	161	34,727	76,521	111,431
Cherokee	2	3	2,694	14,656	17,355
Chester	2	2	3,324	8,178	11,506
Chesterfield ...	1	3	4,227	11,547	15,778
Clarendon	2	1	6,908	6,634	13,545
Colleton	31	1	5,662	8,023	13,717
Darlington	2	2	9,028	17,466	26,498
Dillon	33	4	4,688	7,980	12,705
Dorchester	53	27	6,629	19,802	26,511
Edgefield	1	3	3,507	4,500	8,011
Fairfield			4,214	4,230	8,444
Florence	10	16	14,234	30,772	45,032
Georgetown ...		3	7,533	10,818	18,354
Greenville	28	71	12,791	94,250	107,140
Greenwood	1	12	4,471	17,562	22,046
Hampton		1	4,349	4,254	8,604
Horry	10	23	7,982	33,364	41,379
Jasper	2	3	3,719	3,431	7,155
Kershaw	3	6	4,063	12,504	16,576
Lancaster		3	3,072	16,725	19,800
Laurens	1	3	4,121	14,292	18,417
Lee			5,566	4,773	10,339
Lexington	21	46	4,088	53,764	57,919
McCormick		2	1,702	1,787	3,491
Marion	8	2	5,786	6,883	12,679
Marlboro	28		4,365	7,956	12,349
Newberry	1	3	2,372	10,659	13,035
Oconee	2	4	1,206	16,800	18,012
Orangeburg	41	17	18,214	18,167	36,439
Pickens	3	16	1,355	25,477	26,851
Richland	47	178	35,654	72,255	108,134
Saluda			1,592	5,068	6,660
Spartanburg ...	13	35	11,714	66,671	78,433
Sumter	13	25	12,815	19,099	31,952
Union	3	1	2,824	10,844	13,672
Williamsburg ..	4		10,226	8,244	18,474
York	50	7	5,104	29,601	34,762
State Totals ...	467	865	319,826	914,363	1,235,521

**SOUTH CAROLINA STATE ELECTION COMMISSION
NUMBER OF REGISTERED VOTERS
BREAKDOWN BY RACE
MARCH 12, 1981**

County	Indian	Oriental	Black	White	Total
Abbeville	1	3	1,790	6,778	8,572
Aiken	11	21	8,436	37,426	45,894
Allendale			3,052	2,324	5,376
Anderson	7	16	5,341	40,909	46,273
Bamberg	2	1	3,491	3,977	7,471
Barnwell	1	5	3,390	6,062	9,458
Beaufort	7	14	7,546	16,327	23,894
Berkeley	3	120	8,404	21,410	29,937
Calhoun		1	2,420	2,700	5,121
Charleston	22	159	35,050	75,457	110,688
Cherokee	2	3	2,721	14,689	17,415
Chester	2	2	3,376	8,108	11,488
Chesterfield ...	1	3	4,282	11,506	15,792
Clarendon	2	1	7,084	6,607	13,694
Colleton	31	1	5,764	7,974	13,770
Darlington	2	2	9,091	17,386	26,481
Dillon	33	4	4,746	7,958	12,741
Dorchester	52	27	6,680	19,838	26,597
Edgefield	1	3	3,537	4,460	8,001
Fairfield			4,288	4,184	8,472
Florence	10	17	14,433	30,593	45,053
Georgetown ...		3	7,609	10,696	18,308
Greenville	27	70	12,953	93,356	106,406
Greenwood	2	12	4,503	17,450	21,967
Hampton		1	4,417	4,230	8,648
Horry	12	22	8,056	33,344	41,434
Jasper	2	3	3,749	3,394	7,148
Kershaw	3	6	4,080	12,430	16,519
Lancaster	1	3	3,112	16,683	19,799
Laurens	1	3	4,156	14,227	18,387
Lee			5,644	4,765	10,409
Lexington	21	46	4,112	53,237	57,416
McCormick		2	1,707	1,777	3,486
Marion	8	2	5,890	6,909	12,809
Marlboro	29		4,448	7,998	12,475
Newberry	1	3	2,371	10,547	12,922
Oconee	2	4	1,215	16,808	18,029
Orangeburg	41	15	18,453	17,974	36,483
Pickens	3	16	1,365	25,346	26,730
Richland	46	177	35,867	70,793	106,883
Saluda			1,617	5,033	6,650
Spartanburg ...	13	35	11,866	66,328	78,242
Sumter	13	25	13,021	18,848	31,907
Union	3	1	2,822	10,777	13,603
Williamsburg ..	4		10,342	8,197	18,543
York	48	7	5,156	29,487	34,698
State Totals ...	470	859	323,453	907,307	1,232,089

**SOUTH CAROLINA STATE ELECTION COMMISSION
NUMBER OF REGISTERED VOTERS
BREAKDOWN BY RACE
OCTOBER 18, 1982**

County	Indian	Oriental	Black	White	Total
Abbeville	2		1,898	6,542	8,442
Aiken	14	4	8,752	35,627	44,397
Allendale	1		3,018	2,229	5,248
Anderson	8	2	5,725	40,263	45,998
Bamberg	2		3,567	3,793	7,362
Barnwell	2		3,420	5,760	9,182
Beaufort	12	5	8,720	17,838	26,575
Berkeley	4	18	9,391	22,020	31,433
Calhoun			2,822	2,903	5,725
Charleston	31	11	36,777	72,996	109,815
Cherokee	4	1	2,874	14,928	17,807
Chester	4		3,371	7,720	11,095
Chesterfield ...	1	1	4,246	11,152	15,400
Clarendon	2		7,320	6,585	13,907
Colleton	29		5,996	7,828	13,853
Darlington	4		9,047	16,156	25,207
Dillon	46	2	4,964	8,026	13,038
Dorchester	49	3	6,894	19,626	26,572
Edgefield	1		3,582	4,324	7,907
Fairfield			4,425	4,070	8,495
Florence	13	2	14,968	29,927	44,910
Georgetown ...			7,910	10,590	18,500
Greenville	40	15	14,794	90,924	105,773
Greenwood	3	6	5,230	17,200	22,439
Hampton	1		4,763	4,669	9,433
Horry	10		8,259	33,309	41,578
Jasper	1	1	4,094	3,657	7,753
Kershaw	3	3	4,200	11,967	16,173
Lancaster	1		3,042	15,823	18,866
Laurens	1	1	4,349	14,007	18,358
Lee		1	5,701	4,715	10,417
Lexington	24	5	4,108	51,011	55,148
McCormick			1,764	1,727	3,491
Marion	8		6,100	6,522	12,630
Marlboro	33		5,244	8,087	13,364
Newberry	1		2,374	9,808	12,183
Oconee	4	3	1,273	16,343	17,623
Orangeburg	39	5	20,562	17,954	38,560
Pickens	3	2	1,414	24,876	26,295
Richland	51	26	37,875	70,075	108,027
Saluda			1,697	4,855	6,552
Spartanburg ...	15	1	12,779	63,126	75,921
Sumter	13	3	13,602	18,332	31,950
Union	3	1	2,969	10,558	13,531
Williamsburg ..	3		10,719	7,792	18,514
York	39		5,110	28,723	33,872
State Totals ...	525	122	341,709	886,963	1,229,319

**SOUTH CAROLINA STATE ELECTION COMMISSION
NUMBER OF REGISTERED VOTERS
BREAKDOWN BY RACE
NOVEMBER 28, 1983**

County	Indian	Oriental	Black	White	Total
Abbeville	2		1,939	6,361	8,302
Aiken	13	5	9,474	35,113	44,605
Allendale	1		2,932	2,094	5,027
Anderson	8	3	5,847	39,454	45,312
Bamberg	3		3,644	3,637	7,284
Barnwell	2	1	3,640	5,663	9,306
Beaufort	9	5	8,859	17,936	26,809
Berkeley	6	160	8,863	20,558	29,587
Calhoun			2,652	2,781	5,433
Charleston	29	18	34,026	67,845	101,918
Cherokee	4	2	2,588	13,693	16,287
Chester	5		3,485	7,176	10,666
Chesterfield ...		1	3,511	9,809	13,321
Clarendon	2	1	6,708	6,121	12,832
Colleton	18		5,470	7,290	12,778
Darlington	3		7,937	14,481	22,421
Dillon	49	2	4,112	6,856	11,019
Dorchester	27	7	6,225	17,769	24,028
Edgefield	1		3,424	3,920	7,345
Fairfield			4,399	3,921	8,320
Florence	12	5	14,685	27,900	42,602
Georgetown ...			7,293	9,784	17,077
Greenville	44	20	14,586	87,295	101,945
Greenwood	3	6	4,979	15,886	20,874
Hampton			4,671	4,462	9,133
Horry	6	1	7,262	31,921	39,190
Jasper	2	1	3,790	3,311	7,104
Kershaw	1	3	3,858	11,007	14,869
Lancaster	1	1	2,753	14,633	17,388
Laurens	1	1	4,035	13,039	17,076
Lee		1	5,100	4,176	9,277
Lexington	18	9	3,831	48,007	51,865
McCormick			1,592	1,611	3,203
Marion	8		5,573	5,915	11,496
Marlboro	29		4,773	7,028	11,830
Newberry		1	2,315	9,309	11,625
Oconee	3	5	1,231	15,511	16,750
Orangeburg	18	7	19,146	17,259	36,430
Pickens	3	2	1,333	23,265	24,603
Richland	44	44	36,706	65,475	102,269
Saluda			1,676	4,513	6,189
Spartanburg ...	16	6	12,846	58,123	70,991
Sumter	12	6	12,254	16,636	28,908
Union	3	1	2,623	9,794	12,421
Williamsburg ..	3		10,068	7,406	17,477
York	38		5,211	27,831	33,080
State Totals ...	447	325	323,925	833,575	1,158,272

**SOUTH CAROLINA STATE ELECTION COMMISSION
NUMBER OF REGISTERED VOTERS
BREAKDOWN BY RACE
OCTOBER 29, 1984**

County	Indian	Oriental	Black	White	Total
Abbeville	4	3	3,064	7,341	10,412
Aiken	18	12	10,973	41,677	52,680
Allendale			3,236	2,212	5,448
Anderson	9	12	6,921	45,673	52,615
Bamberg	6	1	4,245	4,114	8,366
Barnwell	3	1	3,979	6,432	10,415
Beaufort	10	12	10,201	23,096	33,319
Berkeley	8	238	10,379	26,294	36,919
Calhoun		1	3,142	3,502	6,645
Charleston	45	126	42,168	86,804	129,143
Cherokee	9	7	3,466	15,511	18,993
Chester	5		4,124	8,053	12,182
Chesterfield ...	2	3	4,653	11,000	15,658
Clarendon	2	3	7,636	7,279	14,920
Colleton	24	1	6,628	8,579	15,232
Darlington	4	3	9,736	17,326	27,069
Dillon	74	2	4,975	7,860	12,911
Dorchester	43	22	7,545	23,337	30,947
Edgefield	1	3	4,080	4,568	8,652
Fairfield			5,399	4,639	10,038
Florence	14	17	17,625	34,065	51,721
Georgetown ...		4	8,827	11,743	20,574
Greenville	72	57	17,198	104,223	121,550
Greenwood	3	15	5,912	18,440	24,370
Hampton		2	5,177	4,942	10,121
Horry	10	12	8,607	41,208	49,837
Jasper	4	2	4,603	4,194	8,803
Kershaw	5	9	4,617	13,237	17,868
Lancaster	1	4	3,434	17,275	20,714
Laurens	2	8	5,046	15,765	20,821
Lee		1	5,787	4,700	10,488
Lexington	32	33	4,707	58,832	63,604
McCormick	1		1,927	1,840	3,768
Marion	9	2	6,849	6,999	13,859
Marlboro	86	5	5,970	8,317	14,378
Newberry	1	2	3,131	10,664	13,798
Oconee	3	5	1,542	18,757	20,307
Orangeburg	26	19	22,623	20,025	42,693
Pickens	5	6	1,618	27,749	29,378
Richland	79	160	44,058	79,059	123,356
Saluda			1,967	5,238	7,205
Spartanburg ...	24	26	15,486	68,969	84,505
Sumter	20	22	14,944	20,898	35,884
Union	4	1	3,285	11,301	14,591
Williamsburg ..	2		11,377	8,210	19,589
York	45	3	6,081	33,239	39,368
State Totals ...	715	865	388,948	1,005,186	1,395,714

SOUTH CAROLINA STATE ELECTION COMMISSION
NUMBER OF REGISTERED VOTERS
BREAKDOWN BY RACE
OCTOBER 17, 1985

County	Indian	Oriental	Black	White	Total
Abbeville	4	4	2,739	6,245	8,992
Aiken	12	10	9,052	35,410	44,484
Allendale			2,684	1,952	4,636
Anderson	7	9	5,748	37,615	43,379
Bamberg	5	1	3,623	3,745	7,374
Barnwell	3	1	3,253	5,485	8,742
Beaufort	5	14	8,097	20,235	28,351
Berkeley	7	205	9,234	23,198	32,644
Calhoun		1	2,857	3,392	6,250
Charleston.....	33	118	36,696	74,769	111,616
Cherokee	8	6	3,063	13,425	16,502
Chester	4		3,749	7,054	10,807
Chesterfield..	2	2	3,815	9,089	12,908
Clarendon.....	2	3	6,713	6,447	13,165
Colleton	21	1	5,978	7,881	13,881
Darlington ...	4	3	8,470	15,264	23,741
Dillon	59	2	4,300	6,905	11,266
Dorchester ...	39	21	6,809	20,220	27,089
Edgefield		3	3,623	4,066	7,692
Fairfield			4,890	4,250	9,140
Florence	8	19	15,563	30,199	45,789
Georgetown ...		8	7,759	10,327	18,094
Greenville ...	65	66	15,425	92,410	107,966
Greenwood	1	11	5,094	15,674	20,780
Hampton		2	4,642	4,574	9,218
Horry	6	12	7,342	37,193	44,553
Jasper	4	2	4,351	3,963	8,320
Kershaw	5	8	4,127	11,895	16,035
Lancaster		3	3,118	15,869	18,990
Laurens	1	4	4,405	14,252	18,662
Lee		1	5,094	4,247	9,352
Lexington	25	32	4,132	52,386	56,575
McCormick	2		1,637	1,566	3,205
Marion	9	2	6,268	6,305	12,584
Marlboro	129	5	4,996	7,234	12,364
Newberry	1	2	2,866	9,717	12,586
Oconee	1	4	1,261	15,959	17,225
Orangeburg ...	29	20	19,999	18,333	38,381
Pickens	4	7	1,392	23,585	24,988
Richland	67	156	39,139	69,025	108,387
Saluda			1,639	4,695	6,334
Spartanburg ..	22	26	13,776	59,974	73,798
Sumter	21	23	12,665	17,929	30,638
Union	2	1	2,828	10,188	13,019
Williamsburg .	2		10,122	7,432	17,556
York.....	42	11	5,627	31,204	36,884
STATE TOTALS	661	829	340,660	882,792	1,224,942

SOUTH CAROLINA STATE ELECTION COMMISSION
NUMBER OF REGISTERED VOTERS
BREAKDOWN BY RACE
OCTOBER 19, 1986

County	Indian	Oriental	Black	White	Total
Abbeville ..	4	5	2,866	6,583	9,458
Aiken	17	27	9,466	36,488	45,998
Allendale ..			2,993	2,112	5,105
Anderson ...	12	18	6,328	40,774	47,132
Bamberg	5	2	3,657	3,669	7,333
Barnwell ...	3	6	3,591	5,746	9,346
Beaufort ...	9	27	8,955	20,701	29,692
Berkeley ...	7	237	9,722	24,383	34,329
Calhoun		2	2,945	3,469	6,416
Charleston .	35	240	39,580	77,796	117,651
Cherokee ...	9	13	3,296	14,729	18,047
Chester	4	2	3,893	7,364	11,263
Chesterfield.	2	2	4,140	9,580	13,724
Clarendon ...	2	4	7,293	6,571	13,870
Colleton	23	1	6,163	8,042	14,229
Darlington ..	6	3	9,226	15,940	25,175
Dillon	71	5	5,011	7,462	12,549
Dorchester ..	85	31	7,256	21,624	28,996
Edgefield ...		5	3,982	4,377	8,364
Fairfield ...	2		5,384	4,583	9,969
Florence	10	35	16,559	31,342	47,946
Georgetown ..		10	8,232	10,866	19,108
Greenville ..	74	79	16,682	98,718	115,553
Greenwood ...	3	23	5,538	16,273	21,837
Hampton		2	5,119	4,782	9,903
Horry	11	16	8,187	42,017	50,231
Jasper	4	4	4,658	4,177	8,843
Kershaw.....	8	9	4,385	12,587	16,989
Lancaster....	2	5	3,282	16,217	19,506
Laurens	2	11	4,833	15,110	19,956
Lee		1	5,319	4,338	9,658
Lexington ...	25	42	4,212	53,646	57,926
McCormick ...	2		1,685	1,609	3,296
Marion	14	2	6,833	6,525	13,374
Marlboro	147	4	5,718	8,037	13,906
Newberry	1	4	2,998	9,958	12,961
Oconee	2	7	1,341	17,044	18,394
Orangeburg ..	32	29	22,050	19,008	41,119
Pickens	4	17	1,506	24,749	26,276
Richland	74	186	41,506	72,067	114,833
Saluda	1		1,989	4,803	6,793
Spartanburg .	31	53	15,027	63,410	78,521
Sumter	21	34	13,463	17,965	31,483
Union	2	3	3,047	10,557	13,609
Williamsburg.	3	1	10,894	7,665	18,563
York	47	13	6,132	33,435	39,627
STATE TOTALS	816	1,220	366,942	929,879	1,298,857

SOUTH CAROLINA STATE ELECTION COMMISSION
NUMBER OF REGISTERED VOTERS
BREAKDOWN BY RACE
OCTOBER 8, 1987

County	Hispanic	Indian	Oriental	Black	White	Other	Total
Abbeville		3	6	2,294	6,103	1	8,407
Aiken	5	16	28	8,568	34,938	2	43,557
Allendale				2,735	2,030		4,765
Anderson	1	12	17	5,774	38,658		44,467
Bamberg		5	2	3,383	3,490		6,880
Barnwell		3	5	3,287	5,355		8,650
Beaufort	7	13	29	7,824	20,524	3	28,400
Berkeley	5	7	227	9,018	23,109		32,366
Calhoun			1	2,564	3,217		5,782
Charleston	17	33	222	34,931	71,915		107,118
Cherokee		7	13	2,783	13,725		16,528
Chester		1	2	3,622	6,798		10,423
Chesterfield		1	1	3,475	8,734	1	12,212
Clarendon	1	4	4	6,743	6,103		12,855
Colleton		23	2	5,402	7,741		13,168
Darlington	1	5	1	8,145	14,444		22,596
Dillon		53	6	4,577	6,851		11,487
Dorchester		72	31	6,501	19,562	54	26,220
Edgefield			4	3,913	4,822	1	8,740
Fairfield		2		4,730	4,333		9,065
Florence	1	10	33	14,526	28,737		43,309
Georgetown		1	11	7,131	10,131	3	17,277
Greenville	6	68	78	14,784	92,882	17	107,835
Greenwood		5	20	4,966	15,168		20,159
Hampton		2	2	4,855	4,475		9,337
Horry	1	10	13	6,990	39,828		46,842
Jasper		4	4	4,324	3,808		8,140
Kershaw	1	8	8	4,038	11,970		16,025
Lancaster		4	5	3,031	15,368		18,408
Laurens		2	8	4,180	14,284		18,474
Lee			1	4,845	4,174		9,020
Lexington	5	27	57	3,945	53,086	1	57,121
McCormick		1		1,625	1,578	3	3,207
Marion	1	16	2	6,098	6,095	8	12,220
Marlboro	1	134	3	4,566	7,088		11,792
Newberry	1	1	3	2,724	9,473		12,202
Oconee		3	7	1,176	15,857	1	17,044
Orangeburg		31	30	20,135	18,253	1	38,450
Pickens		6	16	1,423	23,669	1	25,115
Richland	17	70	178	36,936	67,743	125	105,069
Saluda		1		1,845	4,620		6,466
Spartanburg	1	29	50	13,361	60,255	2	73,698
Sumter	2	19	31	12,272	16,645	2	28,971
Union		2	3	2,639	9,827		12,471
Williamsburg		3		10,033	7,268		17,304
York		43	20	5,433	30,668		36,164
STATE TOTALS	74	760	1,184	328,153	875,402	228	1,205,001



SOUTH CAROLINA STATE ELECTION COMMISSION
NUMBER OF REGISTERED VOTERS
BREAKDOWN BY RACE
OCTOBER 25, 1988

County	Hispanic	Indian	Oriental	Black	White	Other	Total
Abbeville		4	9	3,008	7,066	2	10,089
Aiken	25	30	68	9,911	42,296	2	52,332
Allendale		1		3,089	2,089		5,179
Anderson	8	16	25	7,015	46,523	5	53,592
Bamberg		5	2	3,843	3,690		7,540
Barnwell		4	4	3,632	6,223		9,863
Beaufort	40	20	47	9,230	25,996	42	35,375
Berkeley	47	20	327	10,335	29,266	8	40,003
Calhoun		1	1	2,937	3,551		6,490
Charleston	50	65	343	40,828	86,808	1	128,095
Cherokee	1	6	13	3,293	15,581		18,894
Chester		3	2	4,232	8,329		12,566
Chesterfield		5	3	4,104	10,307	2	14,421
Clarendon	2	4	5	7,320	6,703	6	14,040
Colleton	1	38	3	6,347	8,987	4	15,380
Darlington	1	9	4	9,672	16,769	1	26,456
Dillon		66	14	5,173	7,461	2	12,716
Dorchester	10	92	103	7,648	25,548	57	33,458
Edgefield			7	4,267	5,478	1	9,753
Fairfield		3		5,314	4,896	3	10,216
Florence	3	12	52	16,754	33,331	19	50,171
Georgetown	1	5	14	8,113	12,179	8	20,320
Greenville	44	82	136	18,261	111,257	390	130,170
Greenwood	2	3	26	5,988	18,135	9	24,163
Hampton	2	2	2	5,124	4,737		9,867
Horry	3	13	35	8,277	48,276		56,604
Jasper	1	5	4	4,604	3,982		8,596
Kershaw	10	10	13	4,700	14,278	19	19,026
Lancaster	1	6	10	3,641	17,085	1	20,744
Laurens	2	5	8	5,066	16,590	21	21,692
Lee			2	5,419	4,457	2	9,880
Lexington	9	46	92	4,900	65,552	2	70,601
McCormick		2		2,137	1,804	4	3,947
Marion	1	26	11	7,334	7,338	9	14,719
Marlboro	1	169	5	5,295	7,910	2	13,382
Newberry	3	3	4	3,259	11,426	4	14,699
Oconee	12	9	17	1,507	20,475	1	22,021
Orangeburg	3	47	39	23,615	19,782		43,486
Pickens	3	13	28	1,800	30,567	2	32,413
Richland	82	88	274	42,559	80,697	390	124,090
Saluda		1		2,092	5,115	1	7,209
Spartanburg	11	33	66	15,462	71,565	10	87,147
Sumter	35	24	44	15,752	20,959	2	36,816
Union		2	6	3,099	11,015		14,122
Williamsburg		3	2	11,360	8,166		19,531
York	2	60	31	7,046	38,707	9	45,855
STATE TOTALS	416	1,061	1,901	384,362	1,048,952	1,037	1,437,729

SCOUTH CAROLINA ELECTION COMMISSION
 VOTER REGISTRATION BREAKDOWN BY RACE REPORT
 (RACE BREAKDOWN)

-----COUNTY NAME-----	HISPANIC	INDIAN	ORIENTAL	BLACK	WHITE	OTHER	TOTAL
ABBEVILLE		4	9	2,648	6,613		9,274
AIKEN	25	24	63	8,447	38,435		46,994
ALLENDALE		1		2,653	1,874		4,528
ANDERSON	7	16	21	5,837	42,397		48,278
BAMBERG		5	1	3,521	3,489		7,016
BARNWELL		4	4	3,093	5,834		8,935
BEAUFORT	41	23	46	7,937	25,133	2	33,182
BERKELEY	41	20	276	8,974	25,695		35,006
CALHOUN		1	1	2,491	3,258		5,751
CHARLESTON	51	53	268	33,806	73,987		108,165
CHEROKEE	1	6	10	2,911	14,278		17,206
CHESTER		5	2	3,729	7,523		11,259
CHESTERFIELD		5	1	3,304	9,067		12,377
CLARENDON	4	5	4	6,129	5,905		12,047
COLLETON	1	32	3	5,628	8,181		13,845
DARLINGTON	1	8	3	7,953	14,634		22,599
DILLON		58	14	4,282	6,441	1	10,796
DORCHESTER	11	74	108	6,589	21,967	1	28,750
EDGEFIELD			6	3,807	5,140		8,953
FAIRFIELD		3	1	4,479	4,312		8,795
FLORENCE	3	11	44	13,980	28,739		42,777
GEORGETOWN	1	4	7	6,976	11,075	5	18,068
GREENVILLE	44	67	127	15,500	99,614		115,352
GREENWOOD	2	3	19	5,042	15,959	1	21,026
HAMPTON	2	2	2	4,352	4,215		8,573
HORRY	5	8	32	7,117	43,119		50,281
JASPER	1	3	3	3,786	3,383		7,176
KERSHAW	12	8	12	4,146	13,054	1	17,233
LANCASTER	1	5	7	3,372	15,528		18,913
LAURENS	1	5	8	4,082	14,811		18,907
LEE			3	4,830	4,068	2	8,903
LEXINGTON	9	43	85	4,325	60,802		65,264
MCCORMICK		2		2,139	1,746		3,887
MARION	1	21	11	6,231	6,669		12,933
MARLBORO		135	4	4,203	6,758		11,100
NEWBERRY	6	2	4	2,809	10,541		13,362
OCONEE	14	10	16	1,243	17,997		19,280
ORANGEBURG	4	39	35	20,533	18,365		38,976
PICKENS	3	12	27	1,577	27,696	1	29,316
RICHLAND	78	71	209	36,017	70,974	355	107,704
SALUDA		1	1	1,855	4,884		6,741
SFAFTANBURG	13	31	52	12,947	63,999	1	77,043
SUMTER	33	21	41	13,458	18,738		32,291
UNION		2	3	2,551	10,002		12,558
WILLIAMSBURG		3	2	9,938	7,362		17,305
YORK	2	52	25	6,132	35,116		41,327
STATE TOTALS	418	908	1,620	327,359	939,377	370	1,270,052

10/19/90

SOUTH CAROLINA ELECTION COMMISSION
 VOTER REGISTRATION BREAKDOWN BY RACE REPORT
 (RACE BREAKDOWN)

-----COUNTY NAME-----	HISPANIC	INDIAN	ORIENTAL	BLACK	WHITE	OTHER	TOTAL
ABBEVILLE	1	4	10	2,774	7,063		9,852
AIKEN	33	28	79	8,916	40,637		49,693
ALLENDALE				2,948	1,930		4,878
ANDERSON	8	22	26	6,356	44,980	3	51,395
BAMBERG		5	1	3,747	3,581		7,334
BARNWELL	1	2	4	3,339	5,986		9,332
BEAUFORT	52	29	53	8,612	27,330	2	36,078
BERKELEY	43	22	316	9,989	27,926		38,296
CALHOUN		1	1	2,751	3,482	1	6,236
CHARLESTON	72	66	296	36,467	78,341		115,242
CHEROKEE	2	6	11	3,240	15,436		18,695
CHESTER		5	2	4,412	8,027		12,446
CHESTERFIELD		7	3	3,683	9,592		13,285
CLARENDON	5	5	5	6,647	6,288	3	12,953
COLLETON	1	33	3	6,042	8,496	1	14,576
DARLINGTON	1	10	5	8,392	15,051		23,459
DILLON	1	76	14	4,601	6,991	1	11,684
DORCHESTER	17	106	120	7,208	23,698	3	31,152
EDGEFIELD			6	3,963	5,379		9,348
FAIRFIELD	1	3	2	4,834	4,558		9,398
FLORENCE	7	14	46	15,061	29,947		45,075
GEORGETOWN	1	4	7	7,283	11,480	5	18,780
GREENVILLE	76	77	142	16,966	107,163		124,424
GREENWOOD	4	5	20	5,346	16,597	2	21,974
HAMPTON	2	2	2	4,986	4,508		9,500
HORRY	15	19	50	8,227	47,158		55,469
JASPER	3	3	3	4,113	3,501		7,623
KERSHAW	15	12	14	4,533	14,301	1	18,876
LANCASTER	2	7	8	3,573	16,076		19,666
LAURENS		5	9	4,493	15,471	1	19,979
LEE		1	3	5,321	4,212	2	9,539
LEXINGTON	15	46	88	4,793	64,556		69,498
MCCORMICK		5		2,306	1,967		4,278
MARION	4	23	12	6,865	6,919		13,823
MARLBORO		151	5	4,741	7,067		11,964
NEWBERRY	6	2	5	3,012	10,973		13,998
OCONEE	15	10	21	1,458	19,749		21,253
ORANGEBURG	6	43	36	22,475	19,204		41,764
PICKENS	5	14	30	1,731	29,686	1	31,467
RICHLAND	108	69	250	38,434	74,942	360	114,163
SALUDA		1	1	2,013	5,230		7,245
SPARTANBURG	18	34	60	13,639	66,533		80,284
SUMTER	38	21	54	14,311	19,812		34,236
UNION		5	3	2,866	10,443		13,317
WILLIAMSBURG		4	4	10,713	7,482		18,203
YORK	5	57	28	6,520	36,467		43,077
STATE TOTALS	583	1,064	1,858	354,700	996,216	386	1,354,807

SOUTH CAROLINA ELECTION COMMISSION
VOTER REGISTRATION BREAKDOWN BY RACE REPORT
(RACE BREAKDOWN)

-----COUNTY NAME-----	HISPANIC	INDIAN	ORIENTAL	BLACK	WHITE	OTHER	TOTAL
ABBEVILLE	1	1	9	2,493	6,871		9,375
AIKEN	30	28	76	7,943	38,378		46,455
ALLENDALE				2,613	1,778		4,391
ANDERSON	6	18	25	5,411	41,933		47,393
BAMBERG	1	5		3,540	3,431		6,977
BARNWELL	1	3	4	3,014	5,794		8,816
BEAUFORT	40	28	47	7,608	26,469		34,192
BERKELEY	46	20	306	9,302	26,349		36,023
CALHOUN			1	2,477	3,371		5,849
CHARLESTON	73	67	297	32,931	73,768		107,136
CHEROKEE	2	6	10	2,660	13,800		16,478
CHESTER		6	2	4,223	7,759		11,990
CHESTERFIELD	2	5	4	3,306	8,842		12,159
CLARENDON	5	5	3	5,825	5,807		11,645
COLLETON	1	15	2	5,167	7,793		12,978
DARLINGTON		10	5	6,913	13,501		20,429
DILLON	1	58	12	4,052	6,542	1	10,666
DORCHESTER	20	96	104	6,429	21,759		28,408
EDGEFIELD	1		10	3,361	4,975		8,347
FAIRFIELD	2	2	2	4,409	4,213		8,628
FLORENCE	7	16	41	13,121	27,790		40,975
GEORGETOWN	1	4	16	6,823	11,182		18,026
GREENVILLE	76	69	132	14,735	100,657		115,669
GREENWOOD	6	4	19	4,507	15,208		19,744
HAMPTON	2	1	2	4,629	4,288		8,922
HORRY	14	19	50	7,158	44,057		51,298
JASPER	8	2	2	3,646	3,074		6,732
KERSHAW	10	11	14	4,135	13,724		17,894
LANCASTER	3	4	6	3,092	15,077		18,182
LAURENS		2	8	3,801	14,252		18,063
LEE		1	3	4,804	3,879		8,687
LEXINGTON	15	42	76	4,326	61,007		65,466
MCCORMICK		5		1,920	1,780		3,705
MARION	4	16	12	5,909	6,359		12,300
MARLBORO		125	5	4,032	6,232		10,394
NEWBERRY	4	1	6	2,584	10,021		12,616
OCONEE	13	9	19	1,353	18,264		19,658
ORANGEBURG	6	42	34	19,452	17,735		37,269
PICKENS	4	12	32	1,535	27,736		29,319
RICHLAND	106	72	306	34,646	69,331	2	104,463
SALUDA		1	1	1,778	4,949		6,729
SPARTANBURG	18	26	57	11,719	62,081		73,901
SUMTER	36	21	49	11,678	17,901		29,685
UNION		5	1	2,458	9,664		12,128
WILLIAMSBURG		4	3	9,705	6,972		16,684
YORK	5	54	34	5,530	34,928		40,551
STATE TOTALS	570	941	1,847	312,753	931,281	3	1,247,395