

**SOUTH CAROLINA
ELECTION COMMISSION**



ANNUAL REPORT

1988-1989

Printed Under The Direction Of The
State Budget And Control Board

State of South Carolina



Election Commission

2221 DEVINE STREET
POST OFFICE BOX 5987
COLUMBIA, S.C. 29250

COMMISSIONERS

NEAL D. THIGPEN
Chairman

MARGARET S. TOWNSEND
Vice-Chairman

C.D. SEXTON

WILLIAM B. DEPASS, JR.

ROGER LEAKS, JR.

JAMES B. ELLISOR
EXECUTIVE DIRECTOR

JAMES F. HENDRIX
DEPUTY EXECUTIVE DIRECTOR
DIRECTOR OF ELECTIONS

ANN C. WOLFE
DEPUTY DIRECTOR, BUDGET &
FINANCE

MARCIA B. ANDINO
ASSISTANT DIRECTOR, CENTRAL
VOTER REGISTRATION SYSTEM
AND COMPUTER SERVICES

DONNA C. ROYSON
ASSISTANT DIRECTOR, ELECTRONIC
VOTING SYSTEM

CONWAY BELANGIA
PUBLIC INFORMATION OFFICER

PHONE: 734-9060

LETTER OF TRANSMITTAL

Columbia, South Carolina
For Period ending June 30, 1989

To His Excellency, Carroll A. Campbell, Jr., Governor, and the
General Assembly of the State of South Carolina:

In accordance with law, we are privileged to submit to you
the sixteenth Annual Report of the South Carolina State Election
Commission. This report contains election statistics and data
on voter registration from the November 8, 1988, general
election.

Respectfully submitted,

Dr. Neal Thigpen, Chairman
Margaret S. Townsend
C.D. Sexton
William B. DePass, Jr.
Roger Leaks, Jr.

COPY

TABLE OF CONTENTS

Letter of Transmittal 4

South Carolina Election Commission 4

Staff of State Election Commission 4

History of the Agency 5
Statutory Authority of the Agency 5

Organization of the Agency 8
Organizational Chart 8

Summary of Fiscal Year Expenditures 8

Minutes of Meetings of the State Board of Canvassers

November 16, 1988 9

November 22, 1988 10

Continued November 23rd 11

" November 25th 12

" November 29th 12

" December 5th 13

" December 13th 14

" December 14th 14

" December 19th 15

" January 3rd, 1989 16

" January 10th, 1989 17

March 14, 1989 19

Orders of the State Board of Canvassers

Appeal of Daniel A. Richardson, Sr., RE: Greenwood
County Council District Five election 20

Appeal of Carl Knight, RE: Dorchester County
Sheriff's election 21

Appeal of J.Marion Moore, RE: Anderson County
School District Three, Area 3 election 34

Appeal of Harold Thompson, RE: Union County School
Board election 36

Protest of Ralph Gunter, RE: S.C.House District 84, Aiken County, election	39
Appeal of Jerry Bingham, RE: Williamsburg County Sheriff's election	48
Appeal of Norris Wallace, Jr., RE: Williamsburg County School Board of Trustees election	69
Returns for Primary Elections	
Democratic Party	80
Republican Party	80
Voter Participation by County by Sex and Race	
Democratic Primary - June 14, 1988	81
Republican Primary - June 14, 1988	82
Voter Participation by County by Sex and Race	
General Election - November 8, 1988	83
Select age groups and participation	84
General Election Results - November 8, 1988	
Statewide Races	85
U.S. Congressional Races	86
State Senate	87
State House of Representatives	95
Solicitors	116
County Precinct returns start	118
Constitutional Amendments by County	264
Constitutional Amendments by Precinct ...	272
Voter Registration by Precinct for the November 8th, 1988 General Election	363
Voter Registration History 1965 - 1989	414
Publications and Training Aids of the State Election Commission	438

SOUTH CAROLINA ELECTION COMMISSION MEMBERS
Appointed by the Governor

DR. NEAL D. THIGPEN, Chairman (1990)
Florence, S.C.

MARGARET S. TOWNSEND (1990)
Charleston, S.C.

C. D. SEXTON (1990)
Columbia, S.C.

WILLIAM B. DEPASS, JR. (1992)
Columbia, S.C.

ROGER LEAKS, JR. (1992)
Columbia, S.C.

STAFF

JAMES B. ELLISOR, Executive Director

James F. Hendrix
Deputy Executive Director
Director of Elections

Ann C. Wolfe
Deputy Director
Budget & Finance

Conway Belangia
Public Information Officer

Marcia Andino
Assistant Director for Central
Voter Registration System and
Computer Services

Faye Carter
Administrative Assistant II

Janet D. Reynolds
Executive Support Specialist

Nancy S. Foster
Administrative Assistant I

Donna Royson
Assistant Director
Electronic Voting System

Blondell M. Montague
Data Coordinator II

Donna Beamer
Accounting Technician II

Faye Parks
Accounting Technician II

Barbara Pagoota
Administrative Specialist A

Wanda Quarles
Administrative Assistant
Electronic Voting System

Susan G. Funderburk
Data Entry Operator II

Joyce D. Benjamin
Data Entry Operator II

C. Stanley Harris
Postal Center Supervisor

Thomas L. Caldwell, Jr.
Postal Clerk

Sheack Abraham
Administrative Specialist B

HISTORY OF THE STATE ELECTION COMMISSION

The State Election Commission became a separate state agency on January 1, 1969. It had formerly functioned as a division of the office of Secretary of State. It was the feeling of the General Assembly that voter registration and the administration of elections were matters that should be removed from possible influence of partisan, elected officials and placed under the custody of a non-elected bipartisan board of commission. By the law which created the Election Commission, it was required that the Commission be composed of at least one member of the majority political party represented in the General Assembly and at least one member of the largest minority political party represented in the General Assembly.

The State Election Commission operates under authority granted by 1968 Act No. 955, which is codified as Title 7, Section 3-10 et. seq., of the 1976 South Carolina Code of Laws, as amended.

ORGANIZATION OF THE STATE ELECTION COMMISSION

I. ADMINISTRATION

The functions of the Election Commission are administered as a five-member commission, which meets monthly in Columbia, and by an executive director who is the chief administrative officer of the agency. Policy, procedures and rules governing the various functions of the Commission are set by the election commissioners and carried out by the executive director. The executive director employs and maintains a competent working staff to assist him in carrying out his duties. During statewide general election years, it is necessary to employ additional personnel in order to carry out the increased responsibilities of the Election Commission at that time.

The Election Commission also considers and recommends changes in the Registration and Election laws to the General Assembly.

II. CENTRAL VOTER REGISTRATION SYSTEM

The Election Commission is the coordinating center of South Carolina's computerized system of voter registration. All forty-six (46) counties report new registrations and registration changes to the Central Office, where a computer file is build and from which are printed new lists of registered voters for every election that is held in the State: statewide, countywide, municipal or other. This system is responsible for removing from the rolls of voters those persons who have dies, moved, been convicted of certain crimes or otherwise become ineligible as electors.

In this regard, reports must be obtained from other federal, state and local agencies and compared with the computer files. Detailed records and statistics are maintained on the number of registered voters in each county and precinct of South Carolina. Biannually, voters who have failed to vote in at least one election in a two year period are removed from the list of active voters and placed in an inactive file.

Nineteen counties have direct access to the Central Registration files to allow for input of new voters and also to allow status checks for voters who could have registered in another county. This process has performed well during the short time of use. The counties have found the direct link useful and time saving in the printing and distributing of voter registration notification material.

All forms and materials used for voter registration by the Central Office and the County Boards of Registration are printed and paid for by the Election Commission. The Central Office also provides, as a public service, the sale of precinct lists of registered voters at a reasonable cost to any registered elector.

III. AID TO COUNTIES

The Election Commission is charged by law with the responsibility of disbursing, to all counties, a state supplemental appropriation to aid in keeping the Board of Registration office open during normal courthouse hours. The amount received by the counties is based upon their respective populations.

IV. ELECTIONS

A. Office of Elections

The State Election Commission is the chief election officer for the conduct of general and special elections.

This office prints and distributes for statewide general election and countywide special elections all ballots, forms and other materials necessary to conduct such elections for Presidential Electors, State Officers, United States Senators, Members of Congress and Constitutional Amendments.

B. State Board of Canvassers

After the conclusion of state and county general elections, the five commissioners of the Election Commission act as the State Board of Canvassers. The Board certified the results of elections and hears appeals and protests arising in such elections.

C. Educational Services

The State Election Commission conducts a comprehensive training program for election workers throughout South Carolina on a continuing basis and provides needed information to members of the public concerning election procedures in their State. A variety of election statistics regarding South Carolina's elections are also compiled and available upon requests of interested individuals.

Educational Services conducted a statewide training program for poll managers working in the General Election. This program was aired to the Managers at selected sites throughout the State via the Educational Television Network's closed circuit lines. Special telephone lines and talkback facilities provided by ETV were utilized to answer any manager's questions on the air. Almost all of the managers working in the General Election took part in this training program.

Charleston, Cherokee, Horry, Richland, Spartanburg, Beaufort, Aiken, Anderson, Greenville and Sumter counties continue to implement their in-county poll manager training programs. It is hoped that other counties will begin year round training in the near future.

D. Electronic Voting System

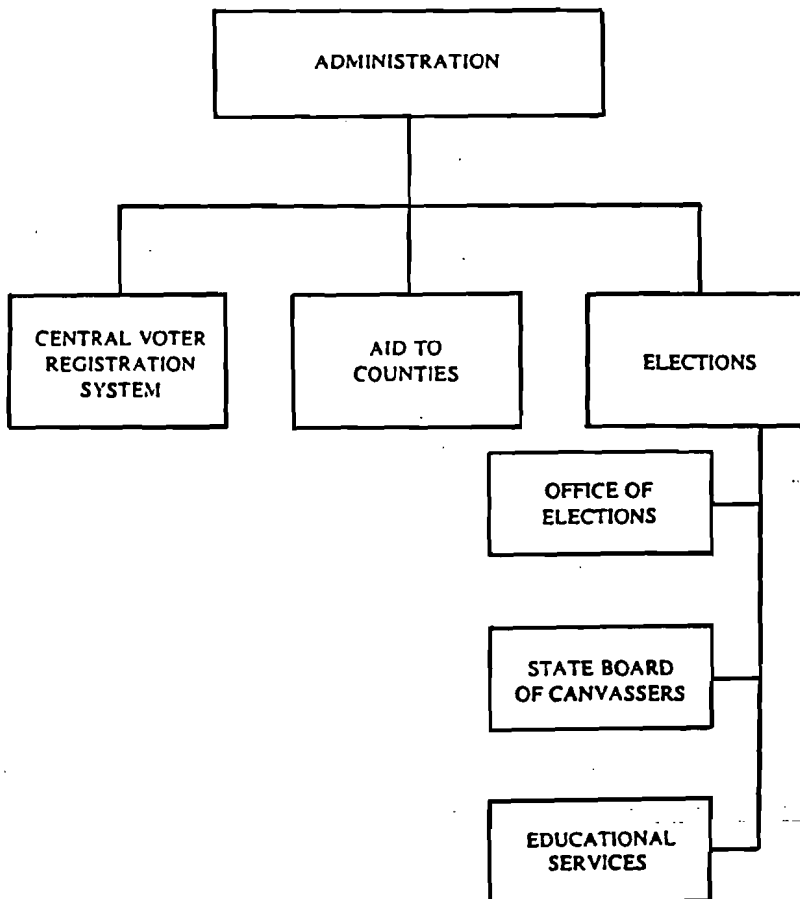
The State Election Commission maintains the software and programs the voting machines used by twelve counties in the state to conduct elections at all levels of government. We provide proper security and protection to assure the machines used and the programs that produce the election results are free from tampering and fraud. All ballots for the machines are produced in the Commission's office and approved by the Director or Assistant Director.

SUMMARY OF EXPENDITURES

1988 - 1989

I.	Administration.....	\$ 423,691
II.	Central Voter Registration System.....	944,502
III.	Elections.....	265,470
IV.	Employee Benefits.....	83,739
V.	Non-recurring Appropriations:	
	General Election Expense.....	1,072,654
	Permanent Improvements.....	2,907,001
	TOTAL STATE ELECTION COMMISSION	\$5,697,057

STATE ELECTION COMMISSION



STATE OF SOUTH CAROLINA)
)
COUNTY OF RICHLAND)

BOARD OF STATE CANVASSERS

Present: Mr. C. Tyrone Gilmore, Chairman; Dr. Neal D. Thigpen; Mrs. Margaret Townsend; C. D. Sexton; Roger Leaks, Jr.; William B. DePass, Jr. and James B. Ellisor, Executive Director. Also, sitting in was James F. Hendrix, Deputy Director.

The Board of State Canvassers met in the offices of the State Election Commission, 2221 Devine Street, Columbia, South Carolina, on November 16, 1988 at 12:00 noon to begin certifying the results of the November 8, 1988 general election.

Mr. Gilmore called the meeting to order and asked Mr. Ellisor to proceed with the business to be brought before the Canvassers.

Mr. Ellisor stated that the Board had received a number of the canvass books (Statements and Return of Votes) from the counties reflecting the results of the November 8, 1988 general election. He explained that we had received two books from each county and that the totals in the books had been checked and verified by the staff of the State Election Commission. He then passed around the canvass books from the following counties:

Allendale, Barnwell, Beaufort, Berkeley, Calhoun, Cherokee, Chester, Chesterfield, Darlington, Fairfield, Georgetown, Greenville, Greenwood, Hampton, Horry, Kershaw, Lancaster, Laurens, Lexington, McCormick, Marion, Marlboro, Newberry, Orangeburg, Richland, Spartanburg, Sumter, Union and York.

The Commissioners signed the Statements of Canvass from each of these counties.

Mr. Ellisor briefly explained the procedures to be followed during the protests and appeals to be heard by the Board of State Canvassers.

Mr. Ellisor asked that the Board keep the dates of November 22, 23, 25, 28, 29 and 30 open for hearing protests and appeals.

There being no further business to be discussed, Mr. Sexton moved that the meeting be adjourned until Monday, November 22, 1988.

The motion was seconded and unanimously adopted. The meeting was adjourned.

STATE OF SOUTH CAROLINA)
)
COUNTY OF RICHLAND)

BOARD OF STATE CANVASSERS

Present: Dr. Neal D. Thigpen, Chairman; Mrs. Margaret Townsend; C. D. Sexton; Roger Leaks, Jr.; William B. DePass, Jr. and James B. Ellisor, Executive Director.

The Board of State Canvassers met in the offices of the State Election Commission, 2221 Devine Street, Columbia, S.C., on November 22, 1988.

Dr. Thigpen called the meeting to order and asked Mr. Ellisor to proceed with the business to be brought before the Canvassers.

Mr. Ellisor stated that the order of business today was to sign the remaining canvass books (Statements and Return of Votes) from the counties reflecting the results of the November 8, 1988 General Election. He explained that we had received two books from each county and that the totals in the books had been checked and verified by the staff of the State Election Commission. He then passed around the canvass books from the following counties:

Abbeville, Aiken, Anderson, Bamberg, Charleston, Clarendon, Colleton, Dillon, Dorchester, Edgefield, Florence, Jasper, Lee, Oconee, Pickens, Saluda and Williamsburg.

The Commissioners signed the Statements of Canvass from each of these counties.

There being no further business to be discussed, Mr. Sexton moved that the meeting be adjourned until Tuesday, November 23, 1988.

The motion was seconded and unanimously adopted. The meeting was adjourned.

STATE OF SOUTH CAROLINA)
)
COUNTY OF RICHLAND)

BOARD OF STATE CANVASSERS

November 23, 1988, 10:00 a.m.

The Board of State Canvassers met at 10:00 a.m. in room 108 of the Blatt Building, 1105 Pendleton Street, Columbia, South Carolina to hear the appeal of Carl Knight, candidate for Dorchester County Sheriff in the election held November 8, 1988.

Dr. Thigpen introduced the members of the Board of State Canvassers, James B. Ellisor, legal counsel for the Board, attorney's for the Appellant and Respondent, and Ms. Treva Ashworth, Senior Assistant Attorney General. Details of the hearing were transcribed by a court reporter.

The Canvassers heard testimony and recessed to reach a decision in the hearing.

After a twenty-minute recess the Board returned and stated that they had not reached a decision and that deliberations may take longer. Dr. Thigpen stated that another hearing had been scheduled at 2:00 p.m. and that Mr. Ellisor would contact the Appellant and Respondent and their legal counsel with a decision.

The Board recessed for lunch and to review the transcript of the Anderson County School District Three, in order to prepare for the appeal to the Board of State Canvassers set for 2:00 p.m.

November 23, 1988, 2:00 p.m.

The Board of State Canvassers reconvened at 2:00 p.m. to hear the appeal of J. Marion Moore, Jr. concerning the Anderson County School District Three, Area Three School Board election held November 8, 1988.

All members of the Board of State Canvassers were present, along with James B. Ellisor and Ms. Treva Ashworth, Senior Assistant Attorney General, and introduced by Dr. Thigpen. A court reporter was present to transcribe the hearing.

It was decided to hear the appeal on the Transcript of Record of the hearing before the county Board; however, it was decided to take testimony from one additional witness. Arguments were presented for both the Appellant and Respondent by legal counsel.

After hearing all arguments presented the Board recessed to deliberate their decision.

Upon full consideration of the testimony and arguments presented, the motion was made that the appeal be denied.

The vote was four to one to deny the appeal with Commissioner Leaks dissenting.

November 25, 1988, 10:00 a.m.

The State Board of Canvassers reconvened in room 105, 2221 Devine St., Columbia for deliberation of the Dorchester County Sheriff Election.

After discussion, the decision was made to issue an interim order requiring the Dorchester County Election Commission to conduct a hearing on the challenged ballots in the election and also a hearing on the absentee ballots not counted on election night following guidelines set forth by this body.

November 29, 1988, 3:00 p.m.

The Board of State Canvassers convened in room 108 of the Blatt Building, 1105 Pendleton Street, Columbia, to hear the appeal of Harold Thompson, candidate for the Union County School Board in Union County in the November 8, 1988 General Election.

In attendance at the hearing were Dr. Neal D. Thigpen, Chairman; William B. DePass, Jr.; Roger Leaks, Jr.; C. D. Sexton; James B. Ellisor, legal counsel for the Board; attorney's for the Appellant and Respondent and Ms. Treva Ashworth, Senior Assistant Attorney General. A court reporter was present to transcribe the hearing.

After hearing testimony from all witnesses, Dr. Thigpen informed those in the courtroom that the Canvassers would not render a decision today; however, when a decision is made the parties would be informed and a written order would be issued. The Board recessed.

Afternoon Session

Dr. Thigpen called the meeting to order. After a brief discussion the Board of State canvassers certified the results for the offices of President, Vice President, U.S. Congress and Solicitors of the November 8, 1988 General Election.

Mr. Ellisor presented for discussion the appeal of Daniel A. Richardson, candidate for County Council District Five in Greenwood County, Greenwood, South Carolina. Mr. Ellisor stated that Mr. Richardson arrived at the offices of the State Election Commission, 2221 Devine Street, at 12:35 p.m. to file his appeal. He stated further, that by law, the deadline for filing this appeal was 12:00 noon.

The Board voted unanimously to decline to hear the appeal.

The Board of State Canvassers at this time discussed the appeal of Carl Knight, Candidate for Sheriff of Dorchester County. Upon conferring with legal counsel involved in the hearing of the Dorchester County Sheriff's election, the Board rescinded its interim order and by unanimous decision denied the appeal of Sheriff Knight.

The final decision rendered by the Board of State Canvassers in this hearing was to deny the protest.

December 5, 1988, 10:00 a.m.

The Board of State Canvassers met at 10:00 a.m. in room 108 of the Blatt Building, 1105 Pendleton Street, Columbia, South Carolina to hear the protest of Ralph Gunter in House District 84, Aiken County, Aiken, South Carolina.

Dr. Thigpen introduced the members of the Board of State Canvassers, James B. Ellisor, Legal Counsel for the Board; attorney's for the Appellant and Respondent and Ms. Treva Ashworth, Senior Assistant Attorney General. Dr. Thigpen introduced those present and proceeded with the hearing. A court reporter was present to transcribe the hearing.

After hearing testimony about improper voting in the split precincts of House Districts 84, 81, 82, 83 and 86, and closing arguments from legal counsel for both candidates, the Board of State Canvassers recessed to reach a decision in the hearing. The decision was made to have members of the Aiken County Board of Voter Registration check residents addresses for accuracy on a list presented as Exhibit One by the Protestant and report back to the Board.

The hearing was recessed to reconvene on Tuesday, December 13, 1988 at 2:00 p.m. to present the findings of the Aiken County Board of Voter Registration and at that time the Board would make a decision.

Next, the Board of State Canvassers certified the results for statewide offices of County Officials, State Senate, and State House of Representatives, of the November 8, 1988 general election.

December 13, 1988, 2:00 p.m.

The Board of State Canvassers reconvened in room 108 of the Blatt Building, 1105 Pendleton Street, Columbia, to hear the findings of the Aiken County Board of Voter Registration in the election protest of House District 84 in Aiken County.

Dr. Thigpen introduced the members of the Board of State Canvassers, James B. Ellisor, attorney's for the Appellant and respondent, and Mr. Pat Hudson, Assistant Attorney General. Details of the hearing were transcribed by a court reporter.

The Canvassers heard testimony from the Aiken County Board of Voter Registration and recessed to reach a decision in the hearing.

The Board unanimously held the election to be in doubt and ordered a new election.

The decision was made to notify the Governor and request him, by the authority granted to him, to order a new election in House District 84 in Aiken County, due to the fact that of the 159 of the names listed on Exhibit One, 125 of those voters were registered and voted improperly.

The Board of State Canvassers signed a letter to the Secretary of State certifying Sarah G. Manly, elected to the office of South Carolina House of Representatives, District 25, held December 6, 1988.

December 14, 1988, 10:00 a.m.

The Board of State Canvassers met in room 108 of the Blatt Building, 1105 Pendleton Street, Columbia to hear the appeal of the Williamsburg County Sheriff's election held November 8, 1988.

Dr. Thigpen introduced members of the Board of Canvassers, attorney's for Appellant and Respondent, James B. Ellisor, Legal Counsel for the Board and C. Havird Jones, Assistant District Attorney.

After hearing opening statements from both attorney's and witnesses, Dr. Thigpen instructed the court that William F. Able, Esquire, attorney for the Appellant, had requested that the case be heard on the record of the lower board. Therefore, the Board could not deliberate the case until the record was completed, delivered to the Board and the Canvassers had time to read it.

The Board decided to hear the appeal upon the Transcript of Record of the hearing before the County Board.

The court was recessed to reconvened at 2:00 p.m.

2:00 p.m.

The Board of State Canvassers reconvened at 2:00 p.m. to hear the appeal of the Williamsburg County School Board of Trustees election held on November 8, 1988.

All members of the Board of State Canvassers were present. Dr. Thigpen introduced all of the Board members, legal counsel for the Appellant and Respondent, along with James B. Ellisor, Legal Counsel for the Board and C. Havird Jones, Assistant District Attorney.

After hearing statements from each Counsel, Dr. Thigpen again explained that the transcript of the Williamsburg School Board election had not been transcribed and the Board could not make a decision until the transcripts were complete and the Board had time to review each case.

The Board unanimously decided to hear the appeal upon the Transcript of Record of the hearing before the County Board.

The hearing was recessed until January 3, 1988.

December 19, 1988, 10:00 a.m.

The Board of State Canvassers reconvened at 10:00 a.m., room 105, 2221 Devine Street, Columbia, South Carolina.

Dr. Thigpen told the Board of State Canvassers that the first order of business for today would be to deliberate the Williamsburg County Sheriff's election.

After a lengthy discussion about voting irregularities in Williamsburg County, Mrs. Townsend moved that the Board deny the protest and uphold the election in the Williamsburg County Sheriff's election. Mrs. Townsend and Mr. Sexton voted to deny, with William B. DePass, Jr. concurring. Dr. Thigpen abstained and Roger Leaks, Jr. dissented.

January 03, 1989, 10:00 a.m.

The Board of State Canvassers reconvened at 10:00 a.m., room 105, 2221 Devine Street, Columbia, South Carolina.

Dr. Thigpen called the meeting to order and made note that all members of the Board were present along with Ms. Treva Ashworth, Senior Assistant Attorney General.

The floor was opened for discussion of the appeal of the Williamsburg County Sheriff's election and the motion by the Protestant for the Board to reconsider tis earlier decision in which his appeal was denied. Roger Leaks, Jr. made a motion to re-consider the decision, William B. DePass, Jr., seconded the motion. Dr. Neal D. Thigpen, Mrs. Margaret Townsend and Mr. C. D. Sexton voted against. The motion was denied.

The order for the Sheriff's race was signed by all with the exception of Mr. DePass's concurring opinion which will be sent out with the order.

Next order of business was the Williamsburg County School Board election.

Mr. Sexton moved for the staff of the Board of State Canvassers to recount all votes cast in this particular race.

Mr. Ellisor stated that all parties involved in the election should be present for the recount.

The motion was seconded and a unanimous decision was made to have the votes recounted and reconvene on Tuesday, January 10, 1989 at 2:00 p.m. to deliberate a decision according to the results of the recount.

The Board of State Canvassers scheduled the recount of votes in the Williamsburg County School Board election for Friday, January 6, 1989 at 10:00 in Room 539, 2221 Devine Street, Columbia, South Carolina.

The Commission deferred their regular monthly meeting until January 10, 1989 at 2:00 p.m.

The meeting was recessed to reconvene on January 10, 1989 at 2:00 p.m.

January 10, 1989

The Board of State Canvassers reconvened at 2:00 p.m. in room 105, 2221 Devine Street, Columbia, S.C.

Dr. Thigpen called the meeting to order and noted that all members of the Board were present along with James B. Ellisor, Legal Counsel for the Board and Ms. Treva Ashworth, Senior Assistant Attorney General.

Dr. Thigpen recognized Mr. Ellisor for presentation of the results of the January 6, 1989 recount of votes for the Williamsburg County School Board election.

Mr. Ellisor said that, after being duly sworn, the staff had conducted the recount.

Mr. Sabb and Mr. Wallace were both present. Mr. Sabb, an attorney, represented himself in that capacity and as a candidate. Mr. Wallace was represented by Mr. Bill Able, Esquire. Both candidates had separate watchers present. The other two candidates did not participate nor were they present. Thirty-four boxes were counted.

Mr. Ellisor stated that everything went smoothly and there were no objections by either candidate. He stated that:

Ellis gained eleven votes
Fitts gained fourteen votes
Sabb gained ninety-eight votes
Wallace gained thirty-seven votes.

The overall results did not change as far as the position of the four candidates. There is now a difference between the two candidates of 189 votes.

The Commissioners then proceeded to discuss and decide the appeal.

After considerable discussion, Mr. Sexton made the motion that the Board uphold the election. Mrs. Townsend seconded the motion. Mr. DePass dissented. The vote was 4-1 to uphold the election and deny the appeal.

The order for the Williamsburg County School race was signed by all with the exception of Mr. DePass who will issue a dissenting opinion which will be sent out with the order.

Mr. Sexton said he would like to see the caliber of elections improve. He said it would require legislation which would give more responsibility and power to the Commission.

Mr. Ellisor said that, based on the cases heard this year, the Commission has a foundation of going to the General Assembly and getting legislation that states that a person who is illiterate or physically handicapped could not get assistance unless they declare their illiteracy or physical handicap by having a statement to that effect read to them and sign it. He further stated, that as part of the training of this Commission, and local training, that those managers in the future would have these regulations. The managers will sign a form stating that they have received the instructions and that they understand them.

Mr. Ellisor stated that the legislature will have to address the issue and then have the Justice Department approve them before the regulation could be imposed.

Next, Mr. Ellisor had the Commissioners sign a letter to the Secretary of State, certifying the election results of the constitutional amendments voted on in the November 8, 1988 general election.

Dr. Thigpen made the motion that the meeting today constitute the January meeting of the State Election Commission. Mrs. Townsend seconded the motion.

The motion was unanimously adopted.

The decision was made that Dr. Thigpen and Mr. Ellisor would draw up a tentative agenda of general subject matter - state run primaries, automated voting systems, press conference, etc. for review at the next Commission meeting for presentation to the legislature.

There being no further business to discuss, the meeting was adjourned.

The next meeting of the State Election Commission will be held February 21, 1989 at 12:00 noon.

Respectfully submitted,

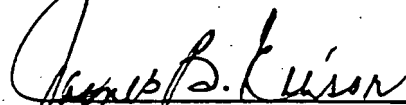
STATE OF SOUTH CAROLINA)
)
COUNTY OF GREENWOOD)
)
Daniel A. Richardson, Sr.,)
)
Appellant,)
)
vs.)
)
The Greenwood Election)
Commission,)
)
Respondent)

NOTICE

To: Daniel A Richardson, Sr., 124 Richardson Drive, Greenwood, S.C. 29646, and The Greenwood County Election Commission.

PLEASE TAKE NOTICE that the Board of State Canvassers, on Tuesday, November 29, 1988, unanimously declined to hear your appeal in the captioned matter. The Board's decision was based upon the fact that you did not file your appeal with the Board until 12:35 pm, on Monday, November 28, 1988. By law, the deadline for filing this appeal was 12 o'clock, Noon, Monday, November 28, 1988. See Section 7-17-60, 1976 South Carolina Code of Laws, as amended.

For the Board
of State Canvassers


James B. Ellisor
Executive Director

November 30, 1988

STATE OF SOUTH CAROLINA)
)
COUNTY OF DORCHESTER)
)

BEFORE THE SOUTH CAROLINA
STATE BOARD OF CANVASSERS

IN RE: ELECTION FOR)
DORCHESTER COUNTY SHERIFF)
1988 GENERAL ELECTION)
)

O R D E R

This appeal comes before the Board from the Dorchester County Election Commission which denied the protest below. The Protestant/Appellant has raised numerous grounds in his protest. Some of these grounds were not argued by the Protestant/Appellant either below or before this Board and are deemed abandoned. This Board will consider the allegations and grounds of the Protestant/Appellant as follows:

The Protestant/Appellant has alleged that the Democratic Party and Sheriff Knight were not afforded an opportunity to participate in the hearing during the canvass of votes on Thursday, November 10, 1988, when the challenged ballots were considered by the Dorchester County Election Commission, nor allowed to participate at this same hearing during the consideration of the 68 absentee ballots not counted on election night. Although this Board finds that the County Board committed an error in not allowing the parties to participate in this hearing, this Board has subsequently offered to permit the parties the opportunity to see and challenge all of the ballots considered by the County Board on November 10, 1988. Both parties have waived this opportunity. This Board has previously issued an Interim Order directing the Dorchester County Election

Commission to conduct a new hearing on these ballots with opportunity for both parties to be present and participate; however, both parties have stated they do not desire to participate in such a hearing and requested that this hearing not be held. Based upon this understanding and agreement, this Board has withdrawn its Interim Order. At the time of the hearing before this Board, counsel also declined an opportunity to examine the challenged ballot envelopes and absentee ballot envelopes in question. Counsel for the Protestant-Appellant has further advised this Board that he has already had the opportunity to examine all the challenged ballot envelopes and absentee ballot envelopes in question.

Although the County deviated from the normal procedure of continuing to count the absentee ballots on election night, the Board finds as a fact that these ballots were not "lost" as alleged by the Protestant-Appellant. The record shows that 23 of the ballots were set aside unopened as the absentee ballots were being opened because the Board of Registration indicated that there were technical problems on the face of the envelopes. This Board has examined these 23 unopened absentee envelopes and finds that either the voter's oath printed on the envelope was not signed or the voter's signature was not witnessed as required by Sections 7-15-210; 220; 230; 375; 380; and 385, of the South Carolina Code of Laws. By law, these 23 ballots cannot be counted. Another 45 ballots were set aside because, upon opening

the outside envelope, the absentee ballots were found not to be in the interior envelope.

The inside envelope is provided by statute to ensure the secrecy of the voter's ballot. The fact that the voter chose to return the ballots in the outside envelope rather than seal them in the inside envelope for secrecy does not render such ballots found in the outside envelope alone invalid. The statutory provision for this inside envelope does not require that the ballots be returned in this inside envelope in order to be considered valid and counted. South Carolina Code of Laws, Sections 7-15-370 (3); 7-15-385.

Rather than counting the 68 ballots, they were set aside. Later that night, when they were finished counting all the other absentee ballots, the poll managers realized they had forgotten to count the 68 ballots that had been set aside. The poll managers made their decision not to count these ballots on election night but to turn them over to the Election Commission to consider the following Thursday, which they did. This Board finds that, at no time were the ballots actually "lost", they were simply set aside in a ballot box at the end of the table.

The 23 ballots that were in sealed envelopes which the Board of Registration indicated had technical irregularities have not, to this day, been opened and counted and are not included in the results of the election. Nor should they be. The remaining 45 absentee ballots were opened and subsequently counted on Thursday following the election at the hearing and canvass of ballots.

They were counted in the presence of representatives of both candidates and the results of the 45 ballots are known and are already reflected in the record. Sheriff Knight received 17 of these ballot votes, Mr. Woodberry received 19 of these ballot votes and 9 of the 45 were not cast at all in the Sheriff's race. This Board finds absolutely no evidence in the record indicating in any way that the 23 absentee ballots not counted or the 45 ballots subsequently counted have ever been tampered with nor has any such allegation ever been made. Although it is a technical irregularity of Section 7-13-1110 of the South Carolina Code to not have counted all of the absentee ballots on election night it could have been far graver if the managers, when discovering the set aside absentee ballots, had proceeded to count them without representatives of Sheriff Knight and the Democratic Party being present. The Board, therefore, finds as a fact that, although the technical language of the statute, Section 7-13-110, which requires ballots to be counted continuously without adjournment or interruption, was deviated from, we do not find it to be fatal to the election. In Berry v. Spigner, 226 S.C. 183, 84 S.E.2d 381, the Court stated that

Errors which do not appear to have affected the result will not be allowed to overturn an election, and every reasonable presumption will be indulged to sustain it. [Cites omitted]

'The misconduct of election officers or irregularities on their part will not justify rejecting the whole vote of a precinct where it does not appear that the result was affected thereby, even though the

circumstances may be such as to subject the officers to punishment * * *. Voters who have done all in their power to cast their ballots honestly and intelligently are not to be disfranchised because of an irregularity, mistake, error, or even wrongful act, of the officers charged with the duty of conducting the election, which does not prevent a fair election and in some way affect the result.' [Cites omitted] Berry, Supra, pp. 189-190.

Even if this Board were to agree with the Petitioner/Appellant and find, which it does not, that the 68 absentee ballots not counted on election night are invalid because the count was uninterrupted and not completed on election night, this would not have any effect on the total outcome of the election because 23 of the ballots were never opened and have not been counted in the election and this Board knows how the other 45 votes were cast. If all 68 votes were thrown out as being invalid, Sheriff Knight would lose 17 votes and Mr. Woodberry would lose 19 votes. The 2 votes that Mr. Woodberry would lose over those lost by Sheriff Knight combined with the remaining number of votes this Board finds to have been invalid would still not have affected the total outcome of this election.

The Protestant/Appellant alleged that certain absentee ballots were illegally counted from persons who were ineligible to vote. The County Board found that there were perhaps 7 absentee ballots, in addition to the 23 found by the Board of Registration, where the voter had either not signed the oath or his signature was not witnessed. This Board finds as a fact that it also found these 7 envelopes and these 7 votes must be

subtracted from the margin of votes between the 2 contestants. A thorough and exhaustive examination by this Board of all the absentee ballot envelopes revealed that these were the only absentee ballots counted that were irregular.

This Board found there were absentee ballot applications of 7 voters who had failed to check any category on the application which would reflect why they were qualified to vote by absentee ballot. Although this technically does not comply with the statutory law of Section 7-15-340, this Board does not feel that this is fatal to those 7 absentee ballots. The reason being, there is no question that these 7 applicants were registered voters in Dorchester County and entitled to vote in this election. Additionally, there was no evidence presented or allegation made that these voters voted absentee and then voted in person. The important issue is that the voters were qualified to vote and only voted one time by the absentee method of voting. Neither party could be prejudiced by this fact. Irregularities that do not affect the outcome of the election, cannot overturn the results of that election, Berry, supra; Bolt v. Cobb, 255 S.C. 408, 825 S.E.2d 789 (1954).

The Petitioner/Appellant has alleged that 16 persons who had been initially selected by the County Election Commission to serve as poll managers voted by absentee ballot but subsequently did not actually serve as poll managers on election day. Here again, this Board finds there is at best only a technical violation of the statute that provides who may vote by absentee

ballot. At the time these voters applied, they had been selected to serve as poll managers and in good faith applied for an absentee ballot, which they were entitled to do at that time. The fact that they thereafter were not actually used as poll managers should not negate the absentee ballot they cast if they did not also vote a second time in person. The Board finds as a fact that the record in this election does not reflect that any of these 16 poll managers voted by absentee ballot and then voted a second time in person. This situation is no different from a person who is lawfully qualified to vote by absentee ballot because they will be away from their county on election day, and then becoming ill and unable to go out of town on election day. Nor is it any different than a business person, who is qualified to vote by absentee ballot due to absence from the county on election day and subsequently, due to unforeseen circumstances, not actually going out of town on business on election day. Certainly, these types of absentee ballots should not be thrown out if the voter does not also vote a second time in person.

There was a further allegation by the Petitioner/Appellant that 15 people who voted by absentee ballot in this election were not bona fide residents of Dorchester County. Almost all of these alleged non-resident voters, this Board finds from the absentee records, were persons serving in military service of their country. It is a well - settled principle and rule of law in the United States and this State that persons serving in the military do not lose residency by temporary absence during their

service in the military.

A person in the military

. . . does not thereby lose or abandon the domicile he had when he entered the service; nor does he acquire one at the place where he serves, irrespective of the duration of his actual residence at such place. His residence or domicile is a question of intent. 25 Am.Jur. 2d Elections, Section 75.

"Residence" for suffrage purposes means "domicile" in South Carolina. Phillips v. S.C. Tax Commission, 195 S.C. 472, 12 S.E. (2d) 13; Clarke v. McCown, 107 S.C. 209; 92 S.E. 479. One's domicile is "the place where a person has his true fixed and permanent home and principal establishment, to which he has, whenever he is absent, an intention of returning." O'Neills Estate v. Toumey Hospital, 254 S.C. 578, 176 S.E. (2d) 527 (1970). An intention to remain permanently, or for an indefinite time, in a place is one of the essential elements of domicile. Barfield v. Coker & Co., 73 S.C. 181, 53 S.E. 170. Every person must have a domicile somewhere; and a domicile once established becomes lost or changed only when one removes to a new locality with : (1) the intention of abandoning his old domicile, and (2) the concurrent intention of living permanently or indefinitely in that new locale. 25 Am.Jur. 2d, Domicile, Sections 24 and 25; 98 A.L.R. (2d) 488, 489; Barfield v. Coker & Co., supra; O'Neill's Estate v. Toumey, supra. Intent "is a most important element in determining the domicile of any individual." Ravenel v. Dekle, 265 S.C. 364, 218, S.E. (2d) 521 (1974). And, intent is primarily an issue of fact, determined on a case by

case basis. Ferguson v. Employers Mut. Cas. Co., 254 S.C. 235, 174 S.E. (2d) 768 (1970).

The 1917 decision of the South Carolina Supreme Court in the case of Clarke v. McCown, *supra*, still appears to be the controlling law on the question of residency. The Court considered the issue of residency in these terms:

The residence of a person is a mixed question of law and fact; and the intention of that person with regard to the matter is deemed the controlling element of decision. His intention may be proved by his acts and declarations, and perhaps other circumstances; but when these, taken all together, are not inconsistent with the intentions to retain an established residence, they are not sufficient in law to deprive him of his rights thereunder, for it will be presumed that he intends to continue a residence gained until the contrary is made to appear, because inestimable political and valuable personal rights depend upon it.***

That a man does not live or sleep or have his washing done at the place where he has gained a residence, or that his family lives elsewhere, or that he engaged in employment elsewhere are facts not necessarily inconsistent with his intention to continue his residence at that place(.

It is clear to this Board from the fact these absentee voters stated under oath on their application for an absentee ballot, that their home of residence is Dorchester County, that they intend Dorchester County to be their place of residence.

The Protestant/Appellant has introduced evidence through the testimony of witnesses that these absentee voters no longer own property or physically live at the address listed in their

application form for an absentee ballot. It is not required by law that they actually own or live at these addresses. In most instances, most of these persons are required by their service in the military to actually live somewhere else. However, the fact that they do live somewhere else is only a temporary absence which does not, by law, cause them to lose their residence in their original home county of Dorchester County.

Many people serve for a long period of years in military service and continue to consider their residence to be their original home state from where they vote by absentee ballot. To now deny these citizens the right to vote in their intended State of residence by absentee ballot simply because they no longer own property or physically live at an address in their home county, would be a denial of their constitutional right to vote. This Board refuses, and has no legal justification, to deny these service personnel the right to vote in their home county of Dorchester in the State of South Carolina.

Two of the fifteen alleged non-resident absentee voters, Richard and Kathleen Grant, this Board finds to be overseas citizens now residing in Germany; however, these two persons were last residents of Dorchester, South Carolina. This Board finds, pursuant to the Federal Overseas Citizens Voting Rights Act, which has been adopted by the State of South Carolina, they have a right to vote by absentee ballot in their last place of residence in this State. See, South Carolina Code of Laws, Section 7-15-110 (9) (b).

Of the 15 alleged non-resident absentee voters, this Board does find that Lancaster Blake Brown was not a resident of Dorchester County but a resident of Charleston County. The greater weight of the evidence in this hearing, which was offered by the Auditor of Dorchester County, who is familiar with the location of addresses in the county, convinces this Board that the voter was not a resident of Dorchester County and his absentee vote should not have been counted. In addition, of the 15 alleged non-resident absentee voters, this Board is convinced by the greater weight of the evidence that Robert Clark Lewis was a resident of Charleston County and not Dorchester County and his vote also should not have been counted in the election.

There is one final vote in question in this election and that is Susan Cooley's, a registered voter in the Coastal precinct. This voter was challenged when appearing to vote in her resident precinct because the registration board had marked the registration book indicating she had already voted by absentee ballot. This voter was permitted to vote but her vote was challenged. This Board finds as fact, after checking all of the records in the absentee precinct, this voter did not vote by absentee ballot and should have been permitted to vote in her resident precinct. Her challenged ballot is still sealed in the challenged ballot envelope and has never been counted. This Board finds it is unnecessary to count this ballot because, even if added to the votes found to be invalid by this Board, it would not affect the outcome of this election.

The Appellant/Protestant has alleged that a group of absentee ballots were delivered by the Board of Registration to the polling precinct and were therefore tainted and must be deducted from the apparent winners total. This Board made a thorough examination of all of the absentee ballot envelopes and did, in fact, find two such absentee ballots still sealed in the absentee ballot envelopes. These ballots have never been counted in this election and this Board finds, therefore, that they should not be deducted from the winner's total.

The Appellant/Protestant alleged that the refusal of the Chairman of the Council Election Commission to recuse himself from the County protest hearing was error. This Board finds that this does not affect the outcome of this election because the decision of the County Election Commission on the protest was decided by unanimous vote of 5 to 0 to deny the protest. If the vote of the Chairman was disregarded, the decision would still stand by a vote of 4 to 0.



The Petitioner/Appellant has alleged that numerous absentee ballots were not counted properly. The Petitioner/Appellant does not have a clear understanding of how such ballots are counted by law in the State of South Carolina. The State Election Commission and all County Election Commissions in the State follow the ruling established by Judge Timmerman in the 1976 decision of Smith vs. Hendricks and opinions of the Attorney General of South Carolina regarding the counting of ballots marked in the manner questioned by the Protestant/Appellant.


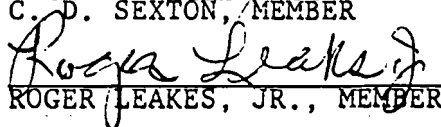
The Petitioner-Appellant requested Dorchester County to recount the machine cartridges in the election. This request was originally denied by the Dorchester County Election Commission because it mistakenly thought that the cartridges could not be re-read by the computer scanner. This Board has offered to re-read these cartridges; however, the Protestant-Appellant appears to have now waived this opportunity. In any event this Board takes notice of the fact that there is no technical way that the electronic vote totals can change and a recount of the machine cartridges would not serve any useful purpose.

In conclusion, this Board has found that a total of only 9 votes that were counted are invalid and 1 vote of Mrs. Cooley should have been counted. These 10 votes taken together, if subtracted from the vote of Mr. Woodberry, which is required by law in South Carolina, would not affect the outcome of this election. The law in South Carolina on this issue is well settled. Illegal votes in elections must be subtracted from the winning side. Hyde v. Logan, 113 S.C. 64, 101 S.E. 41 (1919); Creamer v. The City of Anderson, 240 S.C. 118, 124 S.E.2d 788 (1962).

Therefore the appeal of the Petitioner/Appellant is hereby denied.

AND IT IS SO ORDERED.


NEAL D. THIGPEN, CHAIRMAN

WILLIAM B. DEPASS, JR., MEMBER


C. D. SEXTON, MEMBER

ROGER LEAKES, JR., MEMBER

Columbia, South Carolina

December 1, 1988.

STATE OF SOUTH CAROLINA)
COUNTY OF ANDERSON)

BEFORE THE BOARD OF
STATE CANVASERS

J. MARION MOORE,)
PLAINTIFF,)

VS.)

TERESA WRIGHT, AS CHAIRPERSON)
OF THE ANDERSON COUNTY)
BOARD OF REGISTRATION AND)
ELECTION COMMISSION AND SMITH)
BAUKNIGHT,)
DEFENDANTS.)

O R D E R

This appeal has come before the Board from the Anderson County Election Commission who unanimously denied the protest below.

At issue is whether or not voters at one precinct received incorrect ballot instructions. The protestant alleges that until perhaps ten o'clock on the morning of the election persons were incorrectly informed that they could not vote in one of the school board district races. The protestant presented testimony from a person who voted at eight o'clock and who testified that she was erroneously told by a poll manager that she could only vote in one trustee race; and from a witness who testified that in a telephone conversation the same poll manager admitted giving these erroneous instructions to from two to four persons.


The Respondent presented testimony from all of the poll managers, including the poll manager who allegedly informed the voters to only vote in one school trustee race. All denied they had given any voter these instructions.

It is uncontested by either party that the ballot clearly set out the correct instructions and stated that the voter should vote in both races.

The burden of proof in these appeals is on the protestant. At most the voter has directly proven only one vote that was affected and by inference no more than three to five votes that could have been affected. And, the Board so finds this as a fact. The ballots instructions clearly provided that the voters were to vote in both races. All the poll managers testified that they did not instruct anyone to vote in only one race. Giving the protestant every benefit of the doubt, he has not proven that the alleged incorrect instructions would have affected the outcome of this election. All reasonable inferences must be drawn in favor of a contested election. Trapp v. S.C. Bd of Canvassers, 273 S.C. 163, 169; 255 S.E. 2d 670 (1979).


Therefore, the Board denies the appeal.

IT IS SO ORDERED.

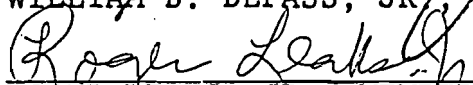


NEAL D. THIGPEN, CHAIRMAN

MRS. MARGARET TOWNSEND, MEMBER


C. D. SEXTON, MEMBER


WILLIAM B. DEPASS, JR., MEMBER


ROGER LEAKS, JR., MEMBER

Columbia, South Carolina

November 30, 1988.

STATE OF SOUTH CAROLINA
COUNTY OF UNION

)
)
)

BEFORE THE BOARD OF
STATE CANVASSERS

IN RE: HAROLD THOMPSON
1988 GENERAL ELECTION
APPEAL FROM UNION COUNTY
SCHOOL BOARD ELECTION

)
)
)
)
)

O R D E R

This case is before the Board by way of an appeal from the Union County Board of Canvassers. The lower Board upheld the election.

The appeal was heard based upon the record below and testimony at the State Board's hearing from an additional six witnesses who presented additional evidence. The Appellant contends that there was confusion on the day of the election and at the polls as to school district lines. This alleged confusion arises from the school board referring to the districts by one number and the State allegedly by another. In the testimony taken before the county board below, the witnesses generally testified that there was no confusion on the day of the election. Some testimony received before this Board reflected some possible confusion by individuals.

However, Mr. B. E. Kirby, Secretary to the Union County Election Commission, presented a sample of the ballots from each precinct to this Board. The ballots and his testimony clearly show that the precincts did not vote split ballots on the school trustee race. Every voter in the entire precinct was able to vote for not more than two candidates of all the candidates

listed for school trustee. There was no need for a voter to know the number of the school district in which he resided. Every voter coming into the polls received a ballot that conformed to the entire precinct. Therefore, assuming that there was confusion, and such confusion has not been proven by a greater weight of the evidence, this Board finds that every voter in the same precinct would have received the same ballot. It would, therefore, have been unnecessary for the voter to have known which school district he lived in for purposes of ensuring he received the correct ballot as everyone in the same precinct received the same ballot.

All reasonable inferences must be drawn in favor of a contested election. Trapp v. S.C. Board of Canvassers, 273 SC 163, 169; 255 S.E.2d 670 (1979). The Board finds that the Appellant has not proven that the allegations he has raised would have affected the outcome of the election. Therefore, the Board denies the appeal.

The Appellant raised at the time of the hearing a question of whether or not the changes in the school district lines in 1985 had received Justice Department preclearance under the provisions of the Voting Rights Act. The Appellant presented no testimony or proof regarding this allegation. The Board independently checked the files regarding voting rights submissions kept at the Attorney General's Office. These files indicate the last change in district lines was made in 1980 and was precleared. The unsubstantiated allegations regarding voting

rights submissions is beyond the power of this Board to inquire into any further and beyond the scope of its inquiry. If certain lines that affected voting were not precleared, a separate action in the appropriate forum can be brought.

Therefore, the Board denies the appeal.

IT IS SO ORDERED.

Neal D. Thigpen
NEAL D. THIGPEN, CHAIRMAN

C. D. Sexton
C. D. SEXTON, MEMBER

William B. Depass, Jr.
WILLIAM B. DEPASS, JR., MEMBER

Roger Leaks, Jr.
ROGER LEAKS, JR., MEMBER

Columbia, South Carolina

December 5th, 1988.

-3-

STATE OF SOUTH CAROLINA)
)
COUNTY OF AIKEN)
)
)
IN RE: ELECTION FOR SOUTH)
CAROLINA HOUSE OF REPRESENTATIVES,)
DISTRICT 84, NOVEMBER 8, 1988.)

BEFORE THE BOARD OF
STATE CANVASSERS

ORDER

Mr. James Roland Smith was certified by the Aiken County Board of Canvassers on November 17, 1988, as the winner in the race for Aiken County House of Representatives District No. 84 in the November 8, 1988 General Election by a margin of 53 votes over Mr. Ralph Gunter. The certified results reflect that Mr. Smith received 4,081 votes and that Mr. Gunter received 4,028 votes. Within the time required by law, Mr. Gunter filed a protest of the election with the Board of State Canvassers. This Board convened the hearing on the protest on December 5, 1988, which was within 10 days after the protest was filed.

The protest alleged that various precincts in Aiken County were split between House District 84 and House Districts 81, 82, 83 and 86. It further alleged that voters who resided in these split precincts in House Districts 81, 82, 83 and 86 voted improperly in the House District 84 race, and that voters who resided in these split precincts in House District 84 were not allowed to vote in the House District 84 race. The protest further alleged that these improper votes were sufficient in number to affect the outcome of the election. We agree and this Board so finds as a fact.

The protestant, Mr. Ralph Gunter, testified that, following the election, he spent 3 weeks conducting an investigation by comparing the addresses printed on the official lists of registered voters in the split precincts in question with the actual location of the voters' homes in the county. He made a list of 159 names of voters, which was introduced into evidence at the hearing, that resulted from his investigation. Of this number he testified that approximately 20 names appeared to be couples or persons at the same address registered in different house districts. He testified that his investigation shows that approximately 150 of these voters were registered and voted in the wrong house district.

The only evidence that questioned in anyway the results of Mr. Gunter's investigation was testimony by the respondent, Mr. James Roland Smith, and by Mrs. Frances Pennington and Mrs. Shirley Hardin, members of the Aiken County Board of Voter Registration. Mr. Smith testified that he has lived in the House District 84 area since 1954 and was a rural mail carrier for 24 years in the area. He said that sometimes, especially with mobile home parks, mailboxes for persons living in the park are clustered together on one side of the main traveled mail route road which might divide two house districts, but the homes of such persons could actually be located on the other side of the road in another house district. He testified that as many as 5 different persons can receive mail out of the same

box with no name printed on the box. However, on cross examination, after looking at the list of names prepared by Mr. Gunter, he picked out the names of only 4 voters who he stated had the same address who might live in different homes in the mobile home park. On recall, Mr. Gunter testified that he had ridden to the mobile home park in question where these voters lived and every home in the park was located within House District 81. He testified that, of the 4 persons named by Mr. Smith, 3 were registered and voted improperly in House District 84.

Mrs. Pennington testified that she could only find two names on Mr. Gunter's list that she was certain were registered in the correct house district. They were Doris and Carl Hayes in the Six Points # 46 Precinct.

Mrs. Shirley Hardin said it was difficult to tell from Mr. Gunter's list where voters actually reside who give a rural route for an address.

At the hearing, this Board had absolutely no reason to question the credibility of Mr. Gunter or the results of his investigation. However, this Board was concerned, as it has been in the past in election protest hearings, to base its decision solely on the testimony of one of the candidates in the election. To do so, this Board feels, would be a dangerous

precedent. Because of this fact, this Board directed Mrs. Pennington and Mrs. Hardin to conduct an independent investigation of just the 159 names of voters on Mr. Gunter's list to determine exactly where they resided and in what house district they should be registered and vote. They were directed to report back to this Board on December 13, 1988, with the results of their investigation.

The hearing resumed on December 13, 1988, at which time Mrs. Pennington testified concerning her findings. She was examined by this Board and by counsel for both candidates. Of the 159 names, she testified that her investigation found that 122 of these voters were, in fact, registered improperly in the wrong house districts; 34 were registered correctly, and 3 had moved and should not have voted at all.

This Board is satisfied that the independent, unbiased investigation by members of the Aiken County Board of Voter Registration corroborates the testimony and investigation of Mr. Gunter. This Board has precedent for ordering this independent investigation. The fact situation of this matter is almost identical with that before this Board in an election appeal from Sumter County following the 1986 General Election. See In Re: Appeal to State Board of Canvassers From Decision of Sumter County Election Commission, December 1, 1986.

The respondent moved for a directed verdict at the conclusion of the protestant's case. This motion is denied.

The protestant has the burden of proof by a preponderance or greater weight of the evidence in an election protest. We find that the protestant has carried this burden. Counsel for the respondent, in questioning the various witnesses, asked them if they knew what house district each of the 159 voters in question had actually voted in. Of course, they testified that they did not. Counsel for the protestant stated that the official precinct list of voters, that reflects beside each voter's name what house district the voters are registered in, is conclusive evidence that they voted in the house district listed by their respective names. This Board disagrees that the list of voters is conclusive evidence of this fact; however, this Board does find that it creates a presumption of this fact which must be overcome by the respondent. Brisbane v. Thornton, 258 S.C. 524, 189 S.E. 2d. 827 (1972). This Board finds as a fact that the respondent has failed to overcome this presumption. There was also testimony by Mr. Eugene England, Chairman of the Aiken County Election Commission, that poll managers were instructed to permit voters in split precincts to vote in the house district race printed by their names on the official precinct list of voters. Therefore, this Board finds as a fact and concludes that a total of 125 voters either illegally voted in House District 84 who were not entitled to do so, or did not get to vote in House District 84 who were entitled to.

The protestant has the burden of proof by a preponderance or greater weight of the evidence in an election protest. We find that the protestant has carried this burden. Counsel for the respondent, in questioning the various witnesses, asked them if they knew what house district each of the 159 voters in question had actually voted in. Of course, they testified that they did not. Counsel for the protestant stated that the official precinct list of voters, that reflects beside each voter's name what house district the voters are registered in, is conclusive evidence that they voted in the house district listed by their respective names. This Board disagrees that the list of voters is conclusive evidence of this fact; however, this Board does find that it creates a presumption of this fact which must be overcome by the ^{respondent} protestant. Brisbane v. Thornton, 258 S.C. 524, 189 S.E. 2d. 827 (1972). This Board finds as a fact that the ^{respondent} protestant has failed to overcome this presumption. There was also testimony by Mr. Eugene England, Chairman of the Aiken County Election Commission, that poll managers were instructed to permit voters in split precincts to vote in the house district race printed by their names on the official precinct list of voters. Therefore, this Board finds as a fact and concludes that a total of 125 voters either illegally voted in House District 84 who were not entitled to do so, or did not get to vote in House District 84 who were entitled to.

Respondent also argued that, because these 125 voters were not challenged on election day, the protestant has waived his right to do so now. This Board disagrees and finds that the protestant did not learn that these voters were improperly registered until after the election. This fact was clearly stated by Mr. Gunter, the protestant, in his testimony. Section 7-13-810 of the South Carolina Code of Laws specifically provides, in part:

****Nothing contained herein shall affect the right of any elector or qualified watcher to challenge the vote of any person which is fraudulent or when the challenge is based on evidence discovered after the vote is cast." (Emphasis added).

The respondent argued that Section 7-17-270 of the South Carolina Code of Laws, which requires this Board to hear the protest not earlier than the fifth day nor later than the tenth day following receipt of the protest, also requires the protestant to present his entire case within this time. Respondent contends that this was not done because this Board directed the Aiken County Board of Voter Registration to conduct an independent investigation which was not testified to until December 13, 1988, beyond the 10 day limit. The protestant did present his entire case on the first day of the hearing within the 10 day limit. This Board, in order to either verify or refute the only real evidence in the hearing

on the critical issue in the protest, and, also following earlier precedent of this Board, 1986 Sumter County Appeal, supra, temporarily recessed the hearing to have the investigation conducted and the results reported to the Board. Further, after the first day of the hearing on December 5, 1988, when this Board called counsel together to advise them of its decision to order the independent investigation by the registration board, counsel for respondent entered no objection to this decision by the Board. This Board does not find it proper for the respondent to wait until the investigation has been conducted and then to complain for the first time when the results go against his position. This Board finds that his right to raise this question now has been waived.

Finally, the respondent states that Section 7-17-270 of the Code further requires that this Board certify either Mr. Smith elected or Mr. Gunter elected and this Board has no authority to order a new election as requested by Mr. Gunter. Section 7-17-270 states that this Board shall "forthwith certify the results of the election." This Board hereby certifies the results of this election to be in doubt. The reason being, this Board finds that 125 persons voted improperly in this election and this could have affected the outcome of the election because only 53 votes separate the two candidates. Respondent contends that, since we do not know how these 125 persons voted, we do not know from which candidates the votes should be subtracted. This question has been before this Board

on numerous occasions in the past 20 years. This Board has consistently held that the law in South Carolina is clear on this point. Such votes must be deducted from the winning candidate. This Board most recently held this in deciding a protest in the 1988 election for Sheriff of Dorchester County. The Supreme Court of South Carolina upheld this Board in that protest by its decision filed on December 14, 1988. The rule of law on this question is well-settled in South Carolina. Hyde v. Logan, 113 S.C. 64, 101 S.E. 41 (1919); Creamer v. City of Anderson, 240 S.C. 118, 124 S.E. 2d. 788 (1962).

Based upon the foregoing findings, this Board certifies the results of this election to be in doubt and orders a new election to be held.

AND IT IS SO ORDERED.

Neal D. Thigpen
Neal D. Thigpen, Chairman

Margaret S. Townsend
Margaret S. Townsend, V.Chrm.

Roger Leaks, Jr.
Roger Leaks, Jr.

C. D. Sexton
C. D. Sexton,

William B. DePass, Jr.
William B. DePass, Jr.

Columbia, South Carolina

December 19, 1988.

Copy

STATE OF SOUTH CAROLINA)
)
COUNTY OF WILLIAMSBURG)

BEFORE THE BOARD OF
STATE CANVASSERS

Jerry Bingham,)
)
Protestant,)
)
vs.)
)
Theodore McFarlin,)
)
Respondent)

ORDER

In Re: Appeal of November 8,)
1988 General Election For)
Williamsburg County Sheriff.)
)

Following the November 8, 1988 election for sheriff, the Williamsburg County Election Commission (CEC) certified the respondent as the winner. Respondent received 6886 votes and the protestant received 6573. Protestant filed a timely protest with the Williamsburg County Board of Canvassers (County Board) and the protest was heard on December 1, 1988 and denied by the County Board. Because of allegations made by the protestant that managers did not know how to count ballots properly, especially "crossover votes" where a voter marks a straight party ticket and then votes for individual candidates of another party, the County Board ordered a recount of the ballots. The certified results of the recount reflect that the respondent received 6956 votes and the protestant received 6558 votes, a winning margin of 398 votes.

Protestant filed an appeal with this Board within the time provided by law. This Board unanimously decided to hear the appeal upon the Transcript of Record of the hearing before the county board. By majority decision, this Board affirms the decision of the county board denying the protest.

Protestant's appeal contains some 61 grounds alleging numerous irregularities and fraud in this election. Many of the alleged irregularities involved: failure of the commissioners and poll mangagers to properly take their oath of office, failure to provide guardrails in the voting places, failure to provide adequate voting booths with curtains, failure by poll managers to fill out the manager's return of ballots and properly account for the ballots furnished and used, voting places without proper lighting, placing a democratic party primary sign outside a voting place, using a primary poll list in one precinct rather than a general election poll list, failure to get a written signed oath from the printer of the ballots, and failure to properly initial and reflect the poll list page and line number on the registration list, erasing, scratching out and leaving blanks on the poll lists. Protestant offered testimony and introduced documents used in the election into evidence which prove all of these allegations; however, this Board finds that the protestant has failed to show how these irregularites actually affected any of the votes cast in this election.

It is abundantly clear to this Board that officials in Williamsburg County are not impressed with the importance of following election procedures required by the laws of this state. This is not the first time that election protests have been heard by this Board from Williamsburg County which involved some of these same irregularities. This Board, however, should not punish the voters of Williamsburg County, who have gone to the polls to cast their ballots, by overturning the election when the county officials disregard the law, if the irregularities do not affect their votes in some way. There is no excuse why Williamsburg County does not provide adequate voting booths with curtains for the voting places in the county. The poll managers should be taught how to fill out the manager's return of votes properly, and, if they cannot do it, they should not be appointed as managers in the future. Voting places with electricity and proper lighting must be provided for the voters. Democratic voting place signs have no purpose in a general election, and managers who place them at voting places in the general election should not be allowed to serve in the future. This Board cannot understand why primary poll lists were used in the general election when the state election commission provides more than enough proper poll lists for every precinct in the county. Poll managers must be trained to properly mark the voter registration lists. The county needs to address these weaknesses before the next

election in Williamsburg County. It should initiate a comprehensive poll manager training program which will guarantee that managers can perform their jobs correctly. If the county needs help and guidance in this effort, it can call upon the state election commission for assistance. It must be done to insure the integrity of elections in Williamsburg County and to avoid the time and expense to the citizens of Williamsburg County and of the state in hearing election protests and appeals based upon these same failures and irregularities.

Although the irregularities addressed so far in this order are serious and cannot be condoned, the protestant has not shown how they affected the outcome of the election. There is no direct testimony or evidence that reflects that the ballots of any voters were actually seen because there were not adequate voting booths with curtains. It appears from the record below that voters voluntarily chose to vote in open rooms at tables and could have waited in line longer to vote in booths if they had preferred to do so. Although there is evidence that others were permitted in the voting area, this Board does not find that the secrecy of any voters' ballots was actually violated. This situation is very different from that in the case of Corn v. Blackwell, 191 S.C. 183; 4 S.E. 2d 254, cited by the protestant, where the numbered ballot stub was not perforated and could not be detached from the ballot itself. There the

Supreme Court held that the secrecy of every voter's ballot was violated because they had signed the poll list on the same line as the number ballot they were given and it could actually be determined how every voter had voted. That is not the situation here and this Board so finds. The case of State ex rel Edwards v. Abrams, 270 S.C. 87, 240 S.E. 2d 643, cited by the Protestant, held that a state statute that permitted a husband and wife, not handicapped or illiterate, to vote together violated the State Constitution providing for secrecy of the ballot. There is no showing that this occurred in this election.

Failure to take the oath of office by the commissioners and managers, although an irregularity, this Board does not find to affect the outcome of the election. The commissioners and poll managers were actually appointed to serve, and, if not officers de jure, they are certainly officers de facto and their actions, as such, would be legal. See McQuillin, Vol. 3, Sec. 12.102 (3rd Ed.); Heyward v. Long, 178 S.C.351, 183 S.E. 145.

There is no showing that any voters left and did not vote because of the democratic primary sign at one of the voting places and this Board so finds. Also, there is no showing that anyone could not vote because of the lack of electricity or lighting at one of the precincts and this Board so finds.

There has been a showing that poll managers failed to properly fill out the managers return of ballots and failed to keep the poll list and registration list properly in several places; however, this Board does not find that this affected the election in any way. The general rule is that record keeping matters are directory rather than mandatory, and failure by the managers to keep them properly is not fatal to the election. In McQuillen, Vol. 3, Sec. 12.10 (3rd Ed), the general rule is stated as follows:

"With some exceptions, laws relating to the manner of procedure, the keeping of the record, returns of results, and the like are ordinarily viewed as directory. That is, laws merely regulating the manner of conducting an election are usually regarded as directory, and hence a departure from the mode prescribed will not ordinarily vitiate the election. But whether or not the provisions are mandatory or directory, the rule usually applied is that where informalities or irregularities in an election which do not affect the result will not invalidate it, for the courts prefer to give effect to the popular will whenever possible."

This is the rule followed by this Board and by the Supreme Court of South Carolina, Ex Parte: Reba Blackman, In re: State House of Representatives, District 95, 1984 General Election, 1984-85 Annual Report, South Carolina Election Commission, p. 36; Brockman v. Barry, 195 S.C. 199, 11 S.E. 2d 137; Killingsworth v. State Executive Committee, 125 S.C. 487, 118 S.E. 822.

Now this Board turns to what it considers to be most serious allegations by the protestant, i. e., improper or illegal assistance to voters and the allegation of fraud by officials in this election. The protestant alleges that the poll managers provided illegal assistance to voters in a number of precincts in violation of the Federal Voting Rights Act. The protestant has filed a memorandum of authorities with this Board and attached a letter from the U.S. Department of Justice addressed to the office of the South Carolina Attorney General, dated September 11, 1984, which advised that 1984 Act of the S.C. General Assembly R522, Section 7-13-770 of the S.C. Code of Laws, would not be precleared by the Justice Department for use in South Carolina. Protestant alleges that procedures were used in this election in assisting voters that were not precleared. This is not true and this Board so finds.

The evidence in this election is that the poll managers did, in fact, follow to the letter the advice of the Justice Department and the provisions of Section 208, a 1982 amendment to the Voting Rights Act. Section 208 reads as follows:

"Any voter who requires assistance to vote by reason of blindness, disability, or inability to read or write may be given assistance by a person of the voter's choice, other than the voter's employer or agent of that employer or officer or agent of the voter's union."

1984 Act R522 allowed one of the poll managers to go into the voting booth with the voter and the person chosen by the voter to assist him. This is what the Justice Department advised violated Section 208 of the Voting Rights Act. Under Section 208, the voter is entitled to have anyone of his choice assist him and a third person (a manager) is not permitted in the booth. Under the previous law in South Carolina and 1984 Act R522, there was always the protection of having a third person in the voting booth to make certain the person assisting the voter marked the ballot in accordance with the voter's wishes and instructions. Section 208 of the Voting Rights Act removed this protection. It is interesting to note, however, that Congress realized that a person's vote could be influenced if their employer, agent of that employer, or officer or agent of the voter's union was the person assisting the voter by excepting such persons from those who can assist handicapped and illiterate voters. No one else, including a magistrate or constable, is proscribed from assisting a voter if chosen by the voter.

This Board has access to another letter written to the Attorney General of South Carolina by the U.S. Department of Justice, dated October 29, 1984, which specifically provides that the person that the voter chooses to assist him can be one of the poll managers and that the manager can assist the voter alone. That is exactly what happened in this election. The manager

was the person who was chosen by the voters and assisted the voters with no one else present in the voting booth and this Board so finds.

The protestant has alleged that voters were assisted without asking for assistance and that voters were assisted who were not entitled to assistance because they were able to sign the poll list. The protestant had witnesses who served as his poll watchers testify that they saw poll managers assist voters who had not asked for assistance. However, most of these witnesses testified that the managers were bringing the voters into the voting place and taking them into the booth or into the back room where some voters were marking their ballots at tables. Although the poll watcher witnesses might not have heard the voters ask the manager for assistance within their hearing inside the voting place, it is not unreasonable to assume that the voters had already asked the manager for assistance before the manager came into the voting place with the voters. In fact, in the Salters precinct, where the greatest number of voters are alleged to have been assisted without the witness hearing the voters ask for assistance, the witness testified that poll manager Lawrence "stayed outside most of the day handing out copies of the amendments and greeting voters." This witness also stated that another poll manager, Mr. Council, "stayed outside most of the day talking to the voters as they would come in to vote." This witness testified that

Mr. Lawrence assisted 110 voters and Mr. Council assisted 75 voters (Tr. P. 99, lines 18-25). This Board finds it reasonable to believe that many of these voters, if not all of them, could have asked for assistance from these 2 managers before they ever got inside the voting place without the watcher hearing them request assistance and this Board so finds.

That portion of Section 7-13-770 that was not changed by 1984 Act R522 and is still effective law in the state provides in part that a person who is entitled to assistance "...shall make the fact known to the managers." This code section does not state exactly where or when the voter shall make the fact known. This Board is not unmindful of the fact that it is very embarrassing for many persons who are illiterate to admit that fact in the presence of others. It is most plausible to this Board that many of these illiterate voters would acknowledge this to one of the managers outside of the presence and hearing of others. If the General Assembly wishes to require such voters to openly declare in front of all persons present, including watchers, that they are illiterate, it should so state this in the law. To date, it has not done so, and this Board so finds.

Protestant alleges that many of the voters who received assistance signed the poll lists and this fact makes them not

entitled to assistance. Protestant introduced evidence through the testimony of several witnesses to prove that a number of these persons did sign the poll list. This Board takes note of the fact that many persons have learned to draw or sign their signature, but they cannot read and write in the generally accepted sense and are illiterate. Such persons would be entitled to assistance under the law notwithstanding the fact they can sign their name. The record does not reflect that any challenges were made to the managers concerning such persons receiving assistance.

The Columbia Council on Illiteracy has furnished this Board with data from the U.S. Census and S.C. Employment Commission, dated July 15, 1987, which reflects that the rate of adult illiteracy in Williamsburg County is 34.4%, and that Williamsburg County ranks 13th highest in the state in adult illiteracy. Although the protestant did not state that many of the voters who were assisted were black, this fact can be inferred by this Board by noting from the registration lists in evidence in this election that black registered voters outnumber white registered voters in Williamsburg County by 11,360 to 8,166. With such large numbers of illiterate minority adults, it is not surprising that so many people needed and were afforded assistance in voting.

The protestant has made the very serious allegation that there was fraudulent conduct in this election by poll managers and and possibly others, and, also, that there was tampering with the ballots in the election. Protestant would have this Board believe that because the managers did not properly fill out the managers return of ballots; because there appears on the face a differnce between the number of ballots printed for county office than for president, federal office and constitutional amendments; because a number of county ballots appear to have inconsistent markings, and because the ballot boxes were left unattended and unlocked for 1 to 2 hours early the morning following the election, all this relects some fraudulent scheme to alter the outcome of this election. This Board has concluded, after examining the record closely, including all exhibits, ballots and materials, that there is no convincing evidence at all of fraud in this election.

It is true, as the protestant has shown, that the managers did not properly complete the managers return of ballots in all precincts. However, upon examination of the printer's job printing invoice of county ballots, it becomes obvious why there is a discrepancy between the number of county ballots and the other ballots for president, federal office and constitutional amendments. The county ballot which includes the office of sheriff was printed by the Williamsburg County Election Commission; the other ballots were printed by the

state election commission. The county printed ballots equal to 110% of the registered voters on October 21, 1988, before the final registration figures were known and the state printed ballots equal to 115% of the registered voters before the final registration figures were known. It is impossible to wait until the final registration figures are compiled to print the ballots. .Therefore, there were more state ballots provided than county ballots. This Board rejects the implied allegation by the protestant that there were more county ballots out somewhere that might have been marked and used to replace ballots voted in the election.

The protestant alleged that his examination of the ballots in the 4 precincts of Greeleyville, Salters, Kingstree # 2 and Kingstree # 3 reflects evidence that the ballots were tampered with because of the inconsistent way some of the ballots were marked and that there was a control of the votes in the non-partisan race on the ballot. First of all, control of the non-partisan race even if there was one, which this Board does not find nor needs to find in this appeal, would not affect the race for sheriff. Protestant asked this Board to look at the ballots in the 4 precincts. This Board has opened the ballot boxes and examined every single ballot marked in the 4 precincts. There were between 3 and 4 thousand county ballots voted in these 4 precincts. This Board separated 140 ballots out of this total number which showed even the slightest

variation or inconsistency in the way the ballot was marked. On absolutely no ballot were there any markings that used different shades of pencil or different shades or colors of ink. There were no ballots marked part in pen and part in pencil. This Board is not composed of handwriting experts, but it is obvious, even to anyone who examines the ballots closely, that all the markings on each individual ballot were made by the same person. This examination reflects that there is absolutely no inconsistent marking of these ballots that would in anyway control the vote for the sheriff's race. Out of the 140 ballots that showed any different markings between check marks and cross marks, ballots for both the protestant and respondent would appear equally affected. If this examination showed anything, it showed that the voters in Williamsburg County voted their paper ballots as normally as in any paper ballot county with the regular amount of voter vicissitudes appearing in how paper ballots are marked.

Finally, concerning the allegation that the ballots were tampered with, this Board can find only one opportunity for such possibility in the record and that would be the 1 to 2 hours the ballots were left unattended and the boxes unlocked early on the morning following the election. This Board, after examining the 4 precincts requested by the protestant, finds that it would have been virtually impossible for someone to have gotten into these boxes within that time to selectively

add markings to the ballots using the very same shade pencil lead or color of pen ink on each ballot. There is absolutely no evidence in the record that would indicate that anyone tampered with the ballots during this 1 to 2 hour period, or any other time, and this Board so finds.

There was an allegation that a convicted felon was appointed and worked as a poll manager in one of the precincts. There was evidence in the record that indicates that this person had served her sentence and had her voting rights restored as now provided for by state law, which would qualify her to hold public office under the Constitution of South Carolina. But even if her voting rights had not yet been restored, there is no evidence in the record that she did anything that affected any votes in the election, and this Board so finds.

There was an allegation that a magistrate and his daughter who was a constable served as poll managers and assisted voters. There is some question that a magistrate who is considered a judicial officer cannot serve as a poll manager because it is considered an office also. The magistrate, being an officer, should not have served as a manager, but the law does not prevent a voter entitled to assistance from choosing a magistrate to assist him in marking his ballot. This is permitted under Section 208 of the Voting Rights Act. Although

a constable would be considered a law enforcement officer and not entitled to come to the voting place under state law except to vote or when called by the managers, Section 208 of the Voting Rights Act would again permit the voter entitled to assistance to chose a constable to assist them in voting. This Board finds that Section 208 of the Voting Rights Act permits a magistrate and a constable to assist voters entitled to assistance if they are chosen to do so by the voter.

The allegations in this appeal are strikingly similar to those in the case of Berry v. Spigner, 226 S.C. 183; 84 S.E.2d 381. There the two candidates for state senate were 14 votes apart. One received 10,367 votes and the other 10,353 votes. The same type allegations of improper assistance to voters were made there as here. In the Berry case, one witness stated that he saw at least 75 or 100 instances where the managers went into the voting machine booths with voters who had signed the poll list and did not appear to be physically disabled, and remained there while the voters voted. Another stated that a manager hand marked "4 or 5 people". Another that he saw the poll managers go into the voting machine booths with 50 or 75 people who apparently had no disability who had signed the poll list and the managers remained with the voters during the entire time that the voters cast their ballots. Another said he saw a manager go into the booth with 6 people and remain with them while they voted. Another said that he saw at least 20 to 25

instances in which the managers entered the voting booth with voters who had signed the poll list and remained with them the entire time they voted. The county and state party executive committees disallowed the protest and the State Supreme Court affirmed. The Court there noted that the allegations were "laid in most general terms, and that not one of the voters referred to is mentioned by name". That is almost identical with the testimony in this election appeal - not one voter is named who was alleged to have been given illegal assistance. It is worthy of note too in this election that the protestant did not offer one single voter out of all those he alleged did not request assistance to testify to that fact.

There were allegations and testimony by some witnesses who served as poll watchers for the protestant that they were not permitted to sit where they could see every detail of what was going on in the voting places. However, taken as a whole the testimony of these witnesses does show that they could adequately see enough to fulfill their duties as watchers. They are not poll managers and it is not necessary that they sit right next to the managers or constantly look over the shoulders of the managers. If there were any individual voters about whom they had any questions, they should have voiced those concerns. The record reflects that there were very few, if any, challenges of voters by the watchers who testified. In fact, when one of the watchers did finally complain about the

magistrate poll manager assisting voters, the other managers stopped the magistrate from doing so. Although the magistrate had the right to assist under the Voting Rights Act, the record does show that, when the watcher voiced a complaint, the managers did respond. The record further reflects that several of the watchers testified that they were new as watchers and did not know exactly what they could or could not do.

As alleged and shown in the record and heretofore noted by this Board, there were numerous irregularities by the managers in some precincts and some by the commissioners of election; however, this Board does not find that these irregularities affected the overall outcome of this election for sheriff. There were several votes that were improperly marked by managers who were offering assistance by overvoting in the race for sheriff and this Board so finds. There was testimony by an elderly couple that they were voting for the first time, and, when assisted by a manager, he improperly marked their ballot for the office of sheriff when they told him they wanted to vote for Mr. Bingham. These are the only instances which this Board can find from the evidence presented by the protestant in the record that have any effect upon votes in the election and they fall far short of having any effect upon the outcome of the election. The Supreme Court has consistently held down through the years that irregularities, Hyde v. Logan, 113 S.C.

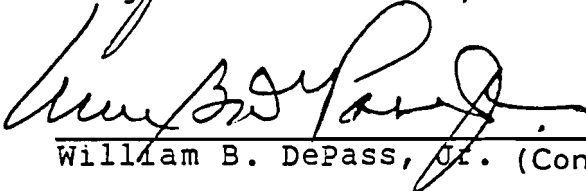
64, 101 S.E. 41 (1919), and even misconduct by election officials, Berry v. Spigner, supra, that do not affect the outcome of an election are not sufficient to set aside the election. See more recent cases for this holding, Gregory v. South Carolina Democratic Executive Committee, 271 S.C. 364, 247 S.E. 2d 439 (1978); Sims v. Ham, 275 S.C. 369; 271 S.E. 2d 316 (1980); and Carl Knight v. The State Board of Canvassers, The Dorchester Board of Canvassers, and J.C. Woodberry, Opinion No. 22939 of the South Carolina Supreme Court filed Dec. 14, 1988.

Based upon the foregoing findings, the appeal is hereby denied.


IT IS SO ORDERED.


Margaret S. Townsend, V.Chrm.

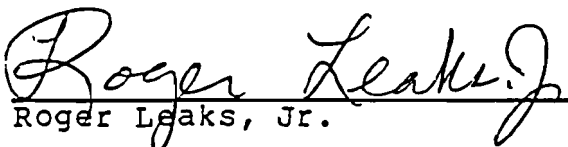

C. D. Sexton


William B. DePass, Jr. (Concurring)

I abstain from voting.


Neal D. Thigpen, Chairman

I dissent.


Roger Leaks, Jr.

Concurring Opinion of Commissioner William B. DePass, Jr.

While I concur in the result of the vote of the State Board in this case, I have some specific concerns. My route to that conclusion is not the same and I specifically dissent from the order in the following:

1. I believe the record shows the secrecy of several ballots was violated.
2. The procedures used to assist voters in this election could not have been pre-cleared because I believe them in some cases to be fraudulent.
3. The manager was not always the choice of the voter for assistance according to the record.
4. The record indicates not only that challenges were attempted but that at least one manager chose to ignore them.
5. I am not convinced that there was no fraud in this election.
6. There was no evidence to suggest the voting rights of a convicted felon had been restored.

The overriding principles involved in this hearing are: 1 - "The State Board shall be bound by the facts as determined by the county board," (Section 7-17-70 South Carolina Code of Laws) and 2 - "... all reasonable inferences must be drawn in favor of the validity of contested elections." Trapp v. South Carolina Board of State Canvassers, 273 SC 163, 255 SE2d 670 (1979). Without the ability to assume an extension of the irregularities and illegalities at the County level, I cannot total a sufficient number of votes from the record we have for the election result we now have to be in doubt. Although I am not altogether comfortable with the "reasonableness" of inferring that there were not infractions beyond those stated in the record, I am less comfortable with the principle of overturning election results because one is persuaded that something took place which is not in the record.

The most troubling action of the Commission was the decision not to allow the Protestant to inspect the ballots and other materials from the precincts prior to the hearing. Access to the evidence is so basic to an equitable hearing that there is no possible justification for this arrogant display of intransigence. Overall, election officials conducted themselves in such a way as to justify their removal from office. While state law does not give to the State Election Commission the authority to effect that type measure, it should. Elections cannot be conducted properly without some new authority of that type. The hearing of the Commission was conducted in such a way as to favor the Respondent. So extreme


was this prejudice in the hearing that on one occasion, if we are to believe the record, the Chairman sustained before it was ever made what presumably was what he expected to be an objection by Respondent's attorney. Moreover, a number of rulings were made without justification.

The process of appropriating through assistance or intimidation the votes of others is particularly contemptible because of the place voting occupies in our society. We put emphasis on voter participation which is undermined by activities such as those detailed in this case. A voter may choose not to vote in certain races for lack of either interest or knowledge. In those cases for a "professional bystander" to use his influence to sway a voter his way or to "pick up" the discarded vote and use it for his own is thievery.

The victims in this tragedy are society's least. They are the uneducated, the unemployed, the poor, and they are the most in need of protection. In Williamsburg County they are black. They are less inclined to speak up or speak out. Other victims are candidates whose campaigns are derailed by these prostituted votes. Eventually the victims are the public whose will is frustrated.

The total number of votes affected by these infractions by my reckoning is 311. While a case can be made to increase that number, there is no evidence to suggest it and the law requires us to make inferences in favor of upholding the election. The other infractions form a disturbing pattern, indicating a cavalier disregard for the sanctity of the election process but do not specifically affect the outcome.

Therefore, in spite of the violations more than adequately proved with regard to polling places with no lights, no guard rails, no curtains, no privacy, taking ballots out of the polling place, not signing oaths, not allowing poll watchers to observe or challenge votes, and bizarre deliveries of votes to the precincts, I do not conclude at this time that those infractions affected the outcome of the election. Reluctantly, I concur in the decision to deny the protest.



William B. DePass, Jr.

Dated this 4th day of January, 1989.

0068

STATE OF SOUTH CAROLINA)
)
COUNTY OF WILLIAMSBURG)

BEFORE THE BOARD OF
STATE CANVASSERS

Norris Wallace, Jr.,)
)
Appellant)

vs.)

Ronnie Oink Sabb,)
)
Respondent)

ORDER

In Re: Appeal of November 8,)
1988 General Election for)
Williamsburg County School)
Board.)
_____)

Following the November 8, 1988 election for two at-large seats for School Board, the Williamsburg County Election Commission certified Mr. James B. Ellis, Jr. and Mr. Ronnie Oink Sabb as the winners of the two seats. Mr. Ellis received 4842 votes and Mr. Sabb, the respondent in this appeal, received 4490 votes. The protestant/appellant, Mr. Norris Wallace, Jr., received 4362 votes and Mr. James F. Fitts received 4168 votes. The protestant filed a timely protest with the Williamsburg County Board of Canvassers (County Board) and the protest was heard on December 1, 1988 and denied by the County Board.

The protestant filed an appeal with this Board within the time provided by law. This Board unanimously decided to hear the appeal upon the Transcript of Record of the hearing before the County Board. Because the protestant made a statement before the County Board that his

attorney's hurried examination of the ballots in four precincts alone prior to the hearing before the County Board reflected that the protestant gained 49 votes, this Board ordered a recount to be conducted by the staff of the State Election Commission on January 6, 1989. This recount was conducted as directed with both the protestant and respondent present with representatives on their behalf also present. It should be noted that the protestant requested the County Board to recount the ballots but this request was denied by the County Board. A recount was not mandatory because the difference between the votes received by the respondent and protestant was greater than 1% of the total votes cast. The results of the recount reflect that Mr. Ellis gained 11 votes, Mr. Fitts gained 14 votes, the respondent Mr. Sabb gained 98 votes, and the protestant Mr. Wallace gained 37 votes. The respective positions of the four candidates did not change from the initial count. Mr. Ellis would be elected to one seat with a total of 4853 votes and the respondent would be elected to the other seat with a total of 4588 votes. The protestant received 4399 votes and Mr. Fitts received 4182 votes. The difference in votes received by the respondent and protestant in the initial count was 128 votes. The difference in votes received by the respondent and protestant in the recount was 189 votes.

After an exhaustive study of the rather lengthy record in this protest, including an examination of all the exhibits and the ballots voted in this election, looking at the results of the recount and hearing arguments of counsel for the appellant and respondent, this Board by

a four to one decision affirms the County Board's decision to deny the protest.

Following the November 8, 1988 General Election, this Board heard another appeal from Williamsburg County for the office of Sheriff. The record in that hearing was very similar to the one in this matter with many of the same witnesses testifying and offering the same testimony. The protest and appeal by the protestant in this matter is identical in most all respects to the appeal heard by this Board in the Sheriff's race. It should be noted that the protestant in the appeal of the Williamsburg County Sheriff's election and the protestant in this matter were both represented by Mr. William F. Able, Esquire, of Columbia, SC. In an order issued by this Board in the Sheriff's appeal dated January 3, 1989, this Board found that there were numerous irregularities concerning such matters as: failure of the commissioners and poll managers to properly take their oath of office, failure to provide guardrails in the voting places, failure to provide adequate voting booths with curtains, failure by poll managers to fill out the manager's return of ballots and properly account for the ballots furnished and used, voting places without proper lighting, placing a democratic party primary sign outside a voting place, using a primary poll list in one precinct rather than a general election poll list, failure to get a written signed oath from the printer of the ballots, and failure to properly initial and reflect the poll list page and line number on the registration list, erasing, scratching out and leaving blanks on the poll lists. Protestant of the Sheriff's race

offered testimony and introduced documents used in the election into evidence which proved all of these allegations; however, this Board found that the protestant had failed to show how these irregularities actually affected any of the votes cast in the election for Sheriff. This Board assumes that these same irregularities occurred in the election for School Board; however, this Board finds that these technical irregularities did not affect the outcome of this election for School Board. This Board finds that the legal authorities cited in the order dated January 3, 1989 in the Sheriff's election concerning these matters are also controlling here and are adopted herein by reference.

This Board feels that the strongest ground by this protestant involved alleged, improper or illegal assistance to voters and improper or undue influence of voters in the casting of their ballots. A careful examination by this Board of the record in this matter shows that there were far less voters improperly influenced than the 189 vote difference that separates the protestant and respondent in this matter. This Board finds that the number of improper votes did not affect the outcome of this election. There was testimony from witnesses in two precincts which clearly shows that the poll managers assisting voters did, in fact, exercise undue influence in controlling the votes of voters in those precincts. In the Hemingway precinct there was testimony from Mr. Hugo Walters that one of the managers assisting voters specifically told the voters that "[t]hese two were the democratic candidates" in the School Board race when, in fact, this was

a non-partisan School Board election where candidates were not running on the ballot by any party affiliation. Clearly, this did affect the votes of those voters who wished to vote a straight party ticket on the remainder of the ballot by improperly influencing them to also vote for the two non-partisan candidates the poll manager said were the democrats. The witness said that there were 15 voters who were influenced by this manager in the Hemingway precinct. In the Kingstree II precinct one of the poll managers, Mr. Graham, was overheard by Keith Wallace, the son and watcher of the protestant in this election, to have advised several voters in the school board race that "these are the best two to vote for." This is further corroborated by the testimony of Ms. Charlese Fulton, another poll manager in the Kingstree II precinct called as a witness by the respondent. Mr. Keith Wallace testified the poll manager gave these instructions to "several" voters.

It is interesting to note that the protestant has made numerous allegations in this appeal that poll managers and others violated the election laws of this State and the Federal Voting Rights Act but apparently feels that it is perfectly alright for one of his own watchers, who also happens to be his son, to have violated both state statutory law and the Constitution of this State. Mr. Keith Wallace, who was appointed by his father as a poll watcher on his behalf in the Kingstree II precinct, violated the instructions of the managers who told him to stay in a certain location in the voting place, by leaving that location and positioning himself directly outside of the curtain of the voting booth where voters were casting their ballots and by

listening to the conversation between the voters and the poll manager giving the voters assistance. This violates Section 7-13-130 of the 1976 South Carolina code of Laws which provides in part that

"*** no one except as herein authorized shall approach nearer than five feet to the booths in which the voters are preparing their ballots. *** The right to vote of each person so entitled and the secrecy of the ballot shall be preserved at all times."

Mr. Keith Wallace was a watcher and, as such, had no authorization to be within five feet of the voting booth by standing right outside the curtain listening to voters as they discussed marking their ballots with the manager chosen by the voter to help them. His action in doing so violated this provision of law, and this Board so finds.

This board further finds that the action by Mr. Keith Wallace also violates Article 2 Section I of the South Carolina Constitution which guarantees secrecy of the ballot to all persons voting in elections in this State. This Board finds that it is incongruous for the protestant on the one hand to complain about election officials violating election laws and on the other hand says nothing about equally serious violations committed by those persons he appointed to observe on his behalf.

The protestant has alleged that voters were assisted in this election who did not request assistance and were not entitled to assistance. The protestant presented witnesses who were watchers on behalf of the Republican candidate for Sheriff who so testified. The Respondent called managers who worked in these precincts who testified that no

voters were given assistance who did not ask for assistance and no assistance was given to any voters who were not entitled to assistance. This Board finds that it is reasonable that voters could have asked for assistance without the poll watcher hearing their request for assistance from the position where the watchers were located in the voting place. This Board further takes notice that many voters cannot read and write even though they can draw their signature on the poll list. This fact does not render them ineligible for assistance, and this Board so finds.

The protestant has alleged that managers gave improper assistance because they went into the voting booth alone with voters. Prior to 1982, Section 7-13-770 of the South Carolina Code of Laws provided that a voter requiring assistance due to illiteracy or physical handicap could receive assistance by the voter appointing a bystander and the chairman of the poll managers appointing one of the poll managers to also assist the voter in marking his ballot. In 1982, the U.S. Congress amended the Federal Voting Rights Act by adding Section 208 which reads as follows:

"Any voter who requires assistance to vote by reason of blindness, disability, or inability to read or write may be given assistance by a person of the voter's choice, other than the voter's employer or agent of that employer or officer or agent of the voter's union."

Section 208 now permits a voter to have only one person of his choosing with him while he marks his ballot. There no longer exists the protection formerly provided by State law of a third person in the

voting booth to make certain that the ballot is marked in strict accordance with the voter's wishes. It is interesting to note that Congress had enough common sense to realize that certain persons can unduly influence a voter's ballot, such as, his employer or agent of that employer or officer or agent of the voter's union. In South Carolina, where we have a high rate of adult illiteracy there are large numbers of voters, especially in the rural counties in this State, who must receive assistance in voting their ballot. It is common practice for one person, either a poll manager chosen by the voters, or some other individual chosen by the voters to help large numbers of voters over and over all day long. Without the protection formerly afforded by State law, there is no guarantee that the person providing assistance is carrying out the intent of the voter.

The General Assembly of South Carolina realized this danger in 1984 and enacted Act No. 445 which permitted a voter entitled to assistance to have a member of his family assist him in marking his ballot, but in all other instances, if the person chosen by the voter was not a member of his family, one of the poll managers would also accompany the voter and the person chosen by the voter in the voting booth. A Justice Department letter dated October 10, 1984, advised the Attorney General of South Carolina that the Justice Department could not preclear this amendment by the South Carolina General Assembly because it violated the intent of Section 208 of the Federal Voting Rights Act. Therefore, this Board finds that the assistance afforded those voters in Williamsburg County by only the poll manager who was chosen

by the voter is in accordance with the provisions of Section 208 of the Voting Rights Act and was not improper.

This Board also finds that there was one voter in one precinct who presented absolutely no identification as required by law. This is an improper vote and this Board so finds.

This Board also finds in the record that the Republican candidate for Sheriff, Mr. Jerry Bingham, testified that when he was present in the Salters precinct that he overheard the two poll managers, Mr. Lawrence and Reverend Council, asking voters "Do you want to vote Democrat or do you want to vote Republican?". He testified that these two poll managers never called out the name of any candidate for any office and the office of School Board was never mentioned. It can be inferred from this testimony that the 37 voters Mr. Bingham said were assisted by these two poll managers were not assisted to vote in the School Board race because it is non-partisan and could not be included if the voter indicated he wanted to vote Democrat or Republican.

Even if this Board were to find that these 37 votes were improper and it were to add them with the other votes, hereinabove, found by this board to have been improper, it would fall far short of overcoming the 189 vote difference between the protestant and the respondent, and, therefore, this Board finds that it would not affect the outcome of this election.

affirmed and the appeal is denied.

AND, IT IS SO ORDERED.

Neal D. Thigpen
Neal D. Thigpen, Chairman

Margaret S. Townsend
Margaret S. Townsend, V.Chrm.

C.D. Sexton

Roger Leaks, Jr.
Roger Leaks, Jr.

I dissent.

William B. DePass, Jr.
William B. DePass, Jr.

Columbia, South Carolina

January 13th, 1989.

Dissenting Opinion of Commissioner William B. DePass, Jr.

Reference is hereby made to my concurring opinion in the case of Jerry Bingham, Appellant, vs. Theodore McFarlin, respondent, before the State Election Commission dated January 3, 1989, wherein many of the issues are the same. Whether the issue is illegal assistance or illegal instructions, the question for this body is not whether they existed but whether they existed in sufficient numbers to void the election. I believe that they did.

I count the illegal votes as follows:

In the Salters precinct there was testimony that a majority of 200 votes were tainted. I count 101.

In Cades precinct Mae and Willie Hanna did not cast their own votes. I count two(2).

In the Trio precinct the testimony was 75 votes by Mary Bradshaw. I count seventy-five(75).

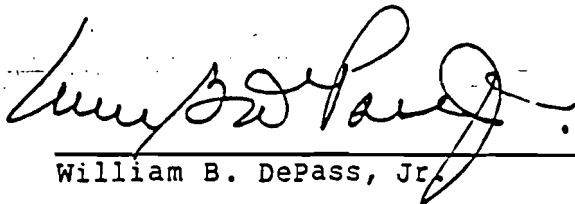
In the Earles precinct Magistrate Lambert voted for Dottie Nixon. I count one(1).

In the Hemingway precinct there was testimony indicating 15-25 votes were "tainted". I count fifteen(15).

This totals 194, which is a bare minimum and five votes more than necessary to void the election. This ignores the 37 in the Salters precinct and the three(3) votes in the Trio precinct testified to by Mr. Bingham. This also ignores the numbers altogether where witnesses testified to "many", "a lot," "I couldn't count" or "all day long."

The problem in the Sheriff's election was that the numbers in the transcript were simply insufficient to take any action in an election which was obviously full of violations of law. Here we have a different situation in that we have the same election and the numbers are greater than the difference between the number two and three finishers.

I am unwilling to accept the theory that no laws were violated. No legislative body would have intended through legislation to approve instructions such as "he's your color," "these are the two Democrats," or "the School Board's not important." Assistance is just as important in a non-partisan election as the instruction. We have established that illegal assistance was rampant, and every such vote should be considered "tainted." I believe this election should be voided and I think the Commission passed up a golden opportunity to let a little sun shine on Williamsburg County.



William B. DePass, Jr.

Dated this 13th day of January, 1989

0079

SOUTH CAROLINA DEMOCRATIC PARTY
JUNE 14, 1988

SIXTH CONGRESSIONAL DISTRICT

COUNTY	Luther Lighty, Jr.	Robin Tallon
Berkeley	874	6551
Clarendon	329	4249
Darlington	1115	8619
Dillon	630	4481
Florence	1054	8308
Georgetown	850	5872
Horry	1250	8333
Marion	646	6340
Marlboro	836	5741
Williamsburg	864	7114

Totals	8448	65,608

This information provided by the S.C. Democratic Party.

SOUTH CAROLINA REPUBLICAN PARTY PRIMARY
JUNE 14, 1988

FOURTH CONGRESSIONAL DISTRICT

COUNTIES	TED ADAMS	KNOX WHITE
GREENVILLE	7860	10513
SPARTANBURG	3524	4544
UNION	40	39

TOTALS	11,424	15,096

Information provided by the S.C. Republican Party.

SIXTH CONGRESSIONAL DISTRICT

COUNTIES	BOB CUNNINGHAM	DOUG COOKE
BERKELEY	85	72
CLARENDON	2	4
DARLINGTON	1	6
DILLON	10	7
FLORENCE	435	398
GEORGETOWN	8	18
HORRY	1736	1708
MARION	5	3
MARLBORO	1	1
WILLIAMSBURG	0	1

TOTALS	2283	2218

Information provided by the S.C. Republican Party.

SOUTH CAROLINA VOTING HISTORY AND STATISTICS
ELECTION STATISTICS
ELECTION 6040 06/14/88 - 1988 DEMOCRATIC PRIMARY

COUNTY	TOTAL REGISTERED	TOTAL VOTED	PERCENT VOTED	-TOTAL VOTED-			-TOTAL VOTED-		
				MALE	FEMALE	UNKNOWN	WHITE	NON-WHITE	UNKNOWN
ARPEVILLE 01	9,388	5,893	62.8	2,737	3,156		4,068	1,824	1
AIKEN 02	46,925	7,126	15.2	3,453	3,673		5,290	1,836	
ALLENTALE 03	5,120	898	17.5	384	514		312	586	
ANDERSON 04	47,917	18,985	39.6	9,260	9,725		16,726	2,257	2
BAMBERG 05	7,218	3,835	53.1	1,602	2,233		1,965	1,810	
BARNWELL 06	9,219	5,336	57.9	2,404	2,932		3,555	1,781	
BEAUFORT 07	30,587	3,999	1.3	147	2,522		35	364	
BERKELEY 08	34,917	10,695	31.2	4,860	6,335		6,110	4,784	1
CALHOUN 09	6,074	2,996	49.3	1,246	1,750		1,818	1,178	
CHARLESTON 10	113,580	4,340	3.8	1,824	2,516		1,835	2,505	
CHESTER 11	17,919	8,471	47.3	3,748	4,723		7,500	1,371	
CHESTER 12	11,983	5,066	59.2	3,141	3,925		5,108	1,988	
CHESTERFIELD 13	13,402	5,007	37.4	2,326	2,681		3,952	1,055	
CLARENDON 14	13,997	4,949	36.9	2,199	2,750		3,417	1,532	
COLLETON 15	14,510	9,572	66.0	4,104	5,468		7,028	2,544	
DARLINGTON 16	24,504	11,214	45.8	4,983	6,231		7,608	3,551	1
DILLON 17	12,269	5,867	47.8	2,607	3,260		3,543	2,314	
DORCHESTER 18	28,499	5,146	18.1	2,223	2,923		2,299	2,839	5
EDGEFIELD 19	9,238	3,030	33.6	1,319	1,711		2,299	834	1
FAIRFIELD 20	9,772	5,722	54.7	3,111	2,611		3,791	2,057	1
FLORENCE 21	45,719	11,902	26.0	5,024	6,878		6,008	6,938	4
GEORGETOWN 22	18,993	7,260	38.2	3,183	4,077		3,828	4,258	4
GREENVILLE 23	115,333	3,432	3.0	1,379	2,053	13	1,403	2,166	13
GREENWOOD 24	21,737	6,606	30.4	3,230	3,376		3,278	3,228	
HAMPTON 25	9,627	5,722	59.4	2,432	3,290		3,955	1,772	
HCRRY 26	50,550	11,915	23.6	5,222	6,693		8,732	3,183	
JASPER 27	8,445	4,837	57.9	2,087	2,750		4,226	461	
KEPCHAW 28	17,432	4,657	26.7	2,016	2,641		3,099	1,566	4
LANCASTER 29	19,421	10,532	54.2	5,066	5,466		9,148	1,481	8
LAURENS 30	19,384	8,576	44.2	4,030	4,546		7,049	1,519	
LEE 31	9,662	6,610	68.4	2,846	3,764		3,297	3,313	
LEXINGTON 32	61,014	137	0.2	55	82		120	17	
MCCORMICK 33	3,554	2,317	65.2	997	1,320		1,250	1,065	2
MARION 34	13,697	7,900	57.7	3,168	4,732		4,392	3,503	5
MARLBORO 35	13,000	6,826	52.5	3,065	3,761		4,728	2,067	1
NEWBERRY 36	13,923	9,137	65.6	4,144	4,993		7,358	1,777	2
OCCNEE 37	19,446	6,798	35.0	3,366	3,432		6,433	363	
ORANGEBURG 38	41,079	15,420	37.5	6,638	8,782		7,538	7,882	
PICKENS 39	27,130	29	0.1	14	15		2,288	1	
RICHLAND 40	110,339	15,291	13.9	6,330	8,961		5,558	9,724	9
SALUDA 41	6,836	3,561	52.2	1,641	1,924		2,955	610	
SPARTANBURG 42	78,263	13,813	17.6	6,311	7,502		10,032	3,779	2
SUMTER 43	32,694	14,052	43.0	6,278	7,774		8,670	5,373	3
UNION 44	13,515	8,347	61.8	3,773	4,574		6,934	1,413	
WILLIAMSBURG 45	18,209	8,870	48.7	3,613	5,257		3,757	5,113	
YORK 46	39,344	12,668	32.2	6,007	6,661		10,640	2,026	2
ELECTION TOTAL	1,294,784	334,615	25.8	149,530	185,072	13	218,559	115,985	71

Voter Participation

0081

SOUTH CAROLINA VOTING HISTORY AND STATISTICS
ELECTION STATISTICS
ELECTION 6039 06/14/88 - 1988 REPUBLICAN PRIMARY

COUNTY	TOTAL REGISTERED	TOTAL VOTED	PERCENT VOTED	-TOTAL VOTED-			-TOTAL VOTED-			
				MALE	FEMALE	UNKNOWN	WHITE	NON-WHITE	UNKNOWN	
AIKEN	02	46,864	4,447	9.5	2,299	2,158		4,388	57	2
ANDERSON	04	47,823	1,111	2.3	553	558		1,103	8	
BERKELEY	08	34,829	1,404	4.0	773	631		1,374	27	3
CHARLESTON	10	113,574	4,395	3.9	2,197	2,198		4,259	136	
CLARENDON	14	13,355	12	0.1	7	5		12		
DARLINGTON	16	24,269	7	0.0	4	3		7		
DILLON	17	12,168	16	0.1	11	5		16		
DOUGHERTY	18	28,478	3,973	14.0	2,027	1,946		3,895	73	5
EDGEFIELD	19	9,204	84	0.9	40	44		83	1	
FLORENCE	21	45,566	1,039	2.3	513	526		999	40	
GEORGETOWN	22	18,873	26	0.1	19	7		25	1	
GREENVILLE	23	115,345	19,466	16.9	9,344	10,068	54	18,951	461	54
Horry	26	50,412	4,668	9.3	2,335	2,333		4,640	28	
LEXINGTON	32	61,038	11,703	19.2	5,662	6,041		11,507	195	1
MARION	34	13,512	6	0.0	4	2		4	2	
MARLBORO	35	12,820		0.0						
PICKENS	39	27,145	1,902	7.0	1,042	860		1,888	14	
RICHLAND	40	110,305	11,098	10.1	5,437	5,661		10,911	172	15
SPARTANBURG	42	78,229	9,873	12.6	5,049	4,824		9,802	70	1
UNION	44	13,417	83	0.6	43	40		81	2	
WILLIAMSBURG	45	18,079	8	0.0	5	3		4	4	
YORK	46	39,229	1,418	3.6	722	696		1,415	3	
ELECTION TOTAL		934,534	76,739	8.2	38,076	38,609	54	75,364	1,294	81

Voter Participation

SOUTH CAROLINA VOTING HISTORY AND STATISTICS
NOVEMBER 8, 1988 STATEWIDE GENERAL ELECTION

COUNTY	TOTAL REGISTERED	TOTAL VOTED	% VOTED	TOTAL VOTED			TOTAL VOTED		
				MALE	FEMALE	UNKNOWN	WHITE	NON-WHITE	UNKNOWN
01 ABBEVILLE	10,156	7,420	73.06	3,414	4,006	0	5,417	2,002	1
02 AIKEN	52,604	40,254	76.52	18,844	21,410	0	33,539	6,713	2
03 ALLENDALE	5,205	3,242	62.28	1,357	1,884	1	1,539	1,703	0
04 ANDERSON	53,809	41,115	76.40	19,317	21,798	0	36,583	4,527	5
05 BARNBERG	7,586	5,400	71.18	2,300	3,100	0	2,818	2,582	0
06 BARNWELL	9,917	7,450	75.12	3,401	4,048	1	5,180	2,270	0
07 BEAUFORT	35,966	26,588	73.92	11,631	14,957	0	20,407	6,146	3
08 BERKELEY	40,149	28,185	70.20	12,981	15,204	0	20,731	7,446	8
09 CALHOUN	6,551	4,897	74.75	2,079	2,818	0	2,941	1,956	0
10 CHARLESTON	128,865	88,168	68.41	38,709	49,459	0	62,638	25,529	0
11 CHEROKEE	18,981	12,907	67.99	5,885	7,022	0	11,036	1,871	0
12 CHESTER	12,635	8,708	68.91	3,859	4,849	0	6,116	2,592	0
13 CHESTERFIELD	14,566	9,870	67.76	4,427	5,443	0	7,418	2,451	0
14 CLARENDON	14,182	9,587	67.59	4,102	5,484	1	4,994	4,588	5
15 COLLETON	15,444	10,059	65.13	4,381	5,678	0	6,256	3,800	3
16 DARLINGTON	26,694	17,878	66.97	7,744	10,134	0	12,061	5,816	1
17 DILLON	12,795	7,148	55.86	3,077	4,071	0	4,762	2,385	1
18 DORCHESTER	33,612	22,910	68.16	10,324	12,585	1	17,715	5,159	3
19 EDGEFIELD	9,817	7,184	73.17	3,187	3,997	0	4,383	2,800	1
20 FAIRFIELD	10,267	6,892	67.12	3,027	3,865	0	3,547	3,343	2
21 FLORENCE	50,672	34,928	68.92	15,231	19,697	0	24,470	10,441	1
22 GEORGETOWN	20,636	14,540	70.45	6,438	8,102	0	9,349	5,186	5
23 GREENVILLE	130,549	100,842	77.24	45,739	54,749	354	88,367	12,115	3
24 GREENWOOD	24,290	16,732	68.88	7,585	9,147	0	13,019	3,706	7
25 HAMPTON	9,895	6,652	67.22	2,873	3,779	0	3,534	3,118	0
26 Horry	57,134	41,033	71.81	18,601	22,432	0	35,772	5,261	0
27 JASPER	8,624	5,241	60.77	2,249	2,992	0	2,483	2,758	0
28 Kershaw	19,089	14,495	75.93	6,629	7,865	1	11,226	3,258	1
29 LANCASTER	20,907	15,402	73.66	7,105	8,297	0	12,946	2,456	0
30 LAURENS	21,806	15,926	73.03	7,335	8,590	1	12,846	3,060	2
31 LEE	9,925	6,517	65.66	2,791	3,726	0	3,234	3,282	1
32 LEXINGTON	71,083	56,212	79.07	25,753	30,459	0	52,762	3,448	2
33 MCCORMICK	3,967	2,933	73.93	1,255	1,678	0	1,428	1,503	2
34 MARION	14,910	10,083	67.62	4,095	5,988	0	5,651	4,426	6
35 MARLBURG	13,464	7,104	52.76	3,074	4,030	0	4,416	2,688	0
36 NEWBERRY	14,830	10,688	72.07	4,814	5,872	2	8,589	2,096	3
37 OCONEE	22,199	15,946	71.83	7,706	8,240	0	15,002	943	1
38 ORANGEBURG	43,707	30,522	69.83	12,935	17,587	0	15,442	15,080	0
39 PICKENS	32,727	24,965	76.28	12,120	12,845	0	23,788	1,176	1
40 RICHLAND	125,015	89,660	71.71	38,637	51,022	1	60,821	28,560	2
41 SALUDA	7,256	5,292	72.93	2,392	2,900	0	4,056	1,235	1
42 SPARTANBURG	87,652	65,507	74.73	29,926	35,581	0	55,601	9,900	6
43 SUMTER	37,178	24,988	67.21	10,583	14,405	0	15,787	9,201	0
44 UNION	14,238	10,675	74.97	4,752	5,923	0	8,755	1,920	0
45 WILLIAMSBURG	19,694	13,897	70.56	5,813	8,084	0	6,541	7,356	0
46 YORK	45,903	35,204	76.69	16,303	18,901	0	30,576	4,619	9
47 STATE TOTALS	1,447,151	1,041,846	71.99	466,780	574,703	363	796,542	244,471	833

000

SOUTH CAROLINA VOTING HISTORY AND STATISTICS
 NOVEMBER 8, 1988 STATEWIDE GENERAL ELECTION BY AGE GROUP

COUNTY	-----18 - 44-----			-----45 - 64-----			-----65 & OVER-----					
	TOTAL REGISTERED	TOTAL VOTED	% VOTED	TOTAL REGISTERED	TOTAL VOTED	% VOTED	TOTAL REGISTERED	TOTAL VOTED	% VOTED			
C1 ABBEVILLE	10,156	7,420	73.16	4,718	3,147	66.70	3,027	2,464	81.40			
C2 AIKEN	52,604	43,254	82.22	26,898	19,129	71.11	15,848	13,256	83.64			
C3 ALLENDALE	5,205	3,242	62.28	2,643	1,444	54.63	1,399	1,002	71.62			
C4 ANDERSON	53,809	41,115	76.40	25,697	18,381	71.52	16,990	14,042	82.64			
C5 BAMBERG	7,586	5,400	71.18	3,845	2,510	65.27	2,083	1,665	79.93			
C6 BARNWELL	9,917	7,450	75.12	5,234	3,659	69.90	2,751	2,284	83.02			
C7 BEAUFORT	35,966	26,588	73.92	17,669	11,228	63.54	9,851	8,187	83.10			
C8 BERKELEY	40,149	28,185	70.20	22,423	14,650	65.33	12,592	9,632	76.49			
C9 CALHOUN	6,551	4,897	74.75	3,463	2,396	69.18	1,755	1,464	83.41			
C10 CHARLESTON	128,865	88,168	68.41	71,784	43,605	60.74	34,926	27,396	78.44			
C11 CHEROKEE	18,981	12,907	67.99	9,280	5,777	62.25	5,234	4,219	74.62			
C12 CHESTER	12,635	8,708	68.91	5,921	3,600	60.80	3,794	2,925	77.09			
C13 CHESTERFIELD	14,566	9,870	67.76	6,947	4,279	61.59	4,405	3,336	75.73			
C14 CLARENDON	14,182	9,587	67.59	7,436	4,495	60.44	3,795	2,938	77.41			
C15 COLLETON	15,444	10,059	65.13	7,766	4,442	57.19	4,470	3,332	74.54			
C16 DARLINGTON	26,694	17,878	66.97	13,614	8,221	60.38	7,967	5,964	74.85			
C17 DILLON	12,795	7,148	55.86	6,836	3,272	47.86	3,567	2,320	65.04			
C18 DORCHESTER	33,612	22,910	68.16	18,813	11,776	62.59	9,967	7,589	76.14			
C19 EDGEFIELD	9,817	7,184	73.17	5,411	3,639	67.25	2,622	2,128	81.15			
C20 FAIRFIELD	10,267	6,892	67.12	5,520	3,333	60.38	2,698	2,093	77.57			
C21 FLORENCE	50,672	34,928	68.92	27,252	17,153	62.94	14,728	11,390	77.33			
C22 GEORGETOWN	20,636	14,540	70.45	10,177	6,357	62.46	5,924	4,678	78.96			
C23 GREENVILLE	130,549	100,842	77.24	68,437	49,430	72.22	38,631	32,518	84.17			
C24 GREENWOOD	24,290	16,732	68.88	11,857	7,450	62.83	7,293	5,527	75.78			
C25 HAMPTON	9,895	6,652	67.22	5,411	3,263	60.30	2,633	2,057	78.12			
C26 Horry	57,134	41,033	71.81	27,171	17,454	64.23	17,435	13,725	78.72			
C27 JASPER	8,624	5,241	60.67	4,742	2,476	52.21	2,307	1,652	71.60			
C28 Kershaw	19,089	14,495	75.93	9,553	6,636	69.46	5,927	4,944	83.41			
C29 LANCASTER	20,907	15,402	73.66	9,565	6,484	67.78	6,876	4,497	65.41			
C30 LAURENS	21,806	15,926	73.03	16,303	6,757	41.45	6,516	5,338	81.92			
C31 LEE	9,925	6,517	65.66	5,485	3,214	58.59	2,544	1,944	76.41			
C32 LEXINGTON	71,083	56,212	79.07	39,476	29,891	75.71	22,084	18,654	84.46			
C33 MCCORMICK	3,967	2,933	73.93	2,067	1,395	67.48	1,069	883	82.60			
C34 MARION	14,910	10,083	67.62	7,963	4,763	59.81	3,992	3,120	78.15			
C35 MARLBORO	13,464	7,104	52.76	1,151	3,127	43.72	3,715	2,304	62.01			
C36 NEWBERRY	14,830	10,688	72.07	6,684	4,479	67.01	4,271	3,389	79.34			
C37 OCONEE	22,199	15,946	71.83	10,478	6,886	65.71	6,988	5,448	77.96			
C38 ORANGEBURG	43,707	30,522	69.83	24,168	14,366	59.45	11,533	9,249	80.89			
C39 PICKENS	32,727	24,965	76.28	17,637	12,735	72.19	9,313	7,418	82.87			
C40 RICHLAND	125,015	89,660	71.71	73,720	48,409	65.66	32,129	26,102	81.24			
C41 SALUDA	7,256	5,292	72.83	3,385	2,220	65.58	2,237	1,815	81.13			
C42 SPARTANBURG	87,652	65,507	74.73	44,132	30,814	69.82	26,586	21,975	81.15			
C43 SUMNER	37,178	24,988	67.21	20,051	11,571	57.70	10,653	8,451	79.32			
C44 UNION	14,238	10,675	74.97	6,421	4,420	68.83	4,426	3,598	81.29			
C45 WILLIAMSBURG	19,694	13,897	70.56	10,669	6,725	63.03	5,218	4,232	81.10			
C46 YORK	45,903	35,204	76.69	22,728	16,281	71.67	14,643	12,153	82.99			
C47 STATE TOTALS	1,447,151	1,041,846	71.99	758,601	498,347	65.69	419,812	336,257	80.09			
										268,738	207,242	77.11

0084

SOUTH CAROLINA
VOTES CAST IN GENERAL ELECTION
HELD IN SOUTH CAROLINA NOVEMBER 8, 1988

PRES. AND VICE PRES.

COUNTY	(D)	(U)	(R)	(L)
	D U K B A E K N I T S S / N	F U L D A A N T I T N E / R	* B U S Q H U / Y L E	P A U M L A R R O U
ABBEVILLE	3,629	15	3,738	19
AIKEN	10,598	102	27,665	142
ALLENDALE	1,796	14	1,295	9
ANDERSON	12,281	75	25,939	88
BAMBERG	2,830	17	2,403	5
BARNWELL	2,564	28	4,467	16
BEAUFORT	8,691	60	16,184	86
BERKELEY	9,312	140	16,779	66
CALHOUN	2,175	11	2,585	16
CHARLESTON	32,977	417	49,149	373
CHEROKEE	4,322	32	7,763	34
CHESTER	3,737	18	3,968	25
CHESTERFIELD	4,699	16	4,999	21
CLARENDON	5,030	18	4,337	12
COLLETON	4,508	51	4,962	26
DARLINGTON	7,625	162	9,854	202
DILLON	3,251	14	3,793	11
DORCHESTER	7,371	54	14,756	51
EDGEFIELD	3,020	15	3,814	14
FAIRFIELD	3,827	27	2,714	15
FLORENCE	12,531	87	19,490	106
GEORGETOWN	5,402	46	7,032	26
GREENVILLE	27,188	163	67,371	404
GREENWOOD	6,511	53	9,096	44
HAMPTON	3,435	31	2,826	14
HORRY	13,316	102	24,843	148
JASPER	2,894	21	2,004	10
KERSHAW	4,494	41	8,877	61
LANCASTER	6,181	26	9,152	34
LAURENS	5,930	13	9,731	28
LEE	3,423	0	2,936	0
LEXINGTON	11,366	119	41,467	286
MCCORMICK	1,722	17	1,172	3
MARION	5,008	59	4,403	16
MARLBORO	3,937	7	2,921	5
NEWBERRY	3,825	30	6,427	23
OCONEE	4,299	27	10,184	75
ORANGEBURG	14,655	49	13,281	64
PICKENS	6,103	35	17,448	110
RICHLAND	36,420	1,245	43,841	1,617
SALUDA	1,984	8	3,225	15
SPARTANBURG	22,964	406	40,801	397
SUMTER	9,502	85	13,161	53
UNION	4,420	6	6,019	20
WILLIAMSBURG	7,343	45	5,914	22
YORK	11,458	70	21,657	123
STATE TOTALS	370,554.	4,077.	606,443.	4,935

U.S. Congressional Districts

SOUTH CAROLINA
VOTES CAST IN GENERAL ELECTION
HELD IN SOUTH CAROLINA NOVEMBER 8, 1988

DISTRICT NO 001	REPRESENTATIVE IN CONGRESS		
	(D)	(R)	(W)
	W H E E L E R	W A R A R V E T H E N U R J	W R I T T E - I N S

COUNTY

BEAUFORT	7,986	17,207	1
BERKLEY	2,656	10,186	2
CHARLESTON	29,562	50,065	19
COLLETON	4,387	4,808	6
DORCHESTER	7,050	14,726	7
HAMPYON	3,177	2,770	3
JASPER	2,873	1,810	4
DISTRICT TOTALS	57,691	101,572	42

DISTRICT NO 002	REPRESENTATIVE IN CONGRESS			
	(D)	(R)	(L)	(W)
	L E V E N T I S	W S P E L O Y D D	S O M M E R	W R I T T E - I N S

BAMBERG	2,735	2,542	14	0
CALHOUN	2,216	2,578	26	3
LEXINGTON	17,013	37,624	344	2
ORANGEBURG	15,455	13,775	93	0
RICHLAND	46,559	38,441	584	0
DISTRICT TOTALS	83,978	94,960	1,061	5

DISTRICT NO 003	REPRESENTATIVE IN CONGRESS			
	(D)	(R)	(L)	(W)
	W D E U R R I L E C K	J H O R D E N D R A Y N	H E J O A H N O N B	W R I T T E - I N S

COUNTY

ABBEVILLE	5,065	2,316	31	0
AIKEN	16,592	21,475	435	2
ALLENDALE	2,350	706	10	0
ANDERSON	21,681	18,070	239	0
BARNWELL	3,952	2,886	22	1
EDGEFIELD	4,544	2,245	38	2
GREENWOOD	9,419	6,005	53	3
MCCORMICK	1,929	941	32	0
OCONEE	8,618	6,821	117	0
PICKENS	12,016	11,802	175	0
SALUDA	2,905	2,304	31	0
DISTRICT TOTALS	89,071	75,571	1,183	8

DISTRICT NO 004	REPRESENTATIVE IN CONGRESS		
	(D)	(R)	(W)
	W P L A T Z J R S O N	W H I T T E - I N S	W R I T T E - I N S

GREENVILLE	45,013	53,479	108
SPARTANBURG	38,083	25,839	0
UNION	7,138	3,475	0
DISTRICT TOTALS	90,234	82,793	108

DISTRICT NO 005	REPRESENTATIVE IN CONGRESS		
	(D)	(R)	(W)
	W J O R H A N T J R	C R A O R B L E E Y T K	W R I T T E - I N S

COUNTY

CHEROKEE	8,918	3,436	0
CHESTER	6,548	1,561	0
CHESTERFIELD	7,393	2,341	2
FAIRFIELD	5,128	1,173	6
KERSHAW	7,900	5,753	0
LANCASTER	11,496	3,865	2
LAURENS	10,886	4,750	0
LEE	5,114	1,344	0
NEWBERRY	6,062	3,628	7
SUMTER	16,479	7,091	0
YORK	22,035	11,680	0
DISTRICT TOTALS	107,959	46,622	17

DISTRICT NO 006	REPRESENTATIVE IN CONGRESS		
	(D)	(R)	(W)
	W T A R O L I O N H	C B U N O N I N O H A M	W R I T T E - I N S

BERKELEY	8,955	3,641	8
CLARENDON	7,618	1,603	0
DARLINGTON	11,703	3,960	0
DILLON	6,182	892	0
FLORENCE	24,966	8,549	0
GEORGETOWN	10,239	3,564	0
HORRY	25,271	11,652	37
MARION	7,828	1,375	7
MARLBORO	6,213	785	0
WILLIAMSBURG	11,744	1,937	0
DISTRICT TOTALS	120,719	37,958	52

State Senate Districts

SOUTH CAROLINA
VOTES CAST IN GENERAL ELECTION
HELD IN SOUTH CAROLINA NOVEMBER 8, 1988

DISTRICT NO 001	STATE SENATE	
	(D)	(W)
	* M A L C A X U L A N D E R	W R I T E - I N S
	S	

COUNTY		
ANDERSON	2,823	0
OCONEE	11,166	6
PICKENS	516	0
DISTRICT TOTALS	14,505	6

DISTRICT NO 002	STATE SENATE		
	(D)	(R)	(W)
	* S M E L L H	H A S K E T T	W R I T E - I N S
	W		

PICKENS	11,686	11,442	1
DISTRICT TOTALS	11,686	11,442	1

DISTRICT NO 003	STATE SENATE	
	(D)	(W)
	* M U L L I C H A N A E L X	W R I T E - I N S
	F	

COUNTY		
ANDERSON	14,972	48
DISTRICT TOTALS	14,972	48

DISTRICT NO 004	STATE SENATE	
	(D)	(W)
	* D B E L L L Y	P C O W E L L E S

ABBEVILLE	6,554	35
ANDERSON	9,009	0
DISTRICT TOTALS	15,563	35

DISTRICT NO 005	STATE SENATE	
	(D)	(W)
	* J M I T T V E R N E	W R I T E - I N S

COUNTY		
GREENVILLE	13,080	240
DISTRICT TOTALS	13,080	240

DISTRICT NO 006	STATE SENATE	
	(R)	(W)
	* S H T S L A W M E U L E L	W R I T E - I N S

GREENVILLE	24,191	223
DISTRICT TOTALS	24,191	223

SOUTH CAROLINA
VOTES CAST IN GENERAL ELECTION
HELD IN SOUTH CAROLINA NOVEMBER 8, 1988

DISTRICT NO 007	STATE SENATE	
	(D)	(W)
	* M T H E C H E L L	W R I S T E - I N S

COUNTY		
GREENVILLE	10,980	271
DISTRICT TOTALS	10,980	271

DISTRICT NO 008	STATE SENATE	
	(R)	(W)
	* T D A D M I A D S L	W R I S T E - I N S

COUNTY		
GREENVILLE	24,159	303
DISTRICT TOTALS	24,159	303

DISTRICT NO 009	STATE SENATE	
	(D)	(W)
	* B J R Y A M E S E R	W R I S T E - I N S

COUNTY		
GREENVILLE	2,361	36
LAURENS	13,562	0
DISTRICT TOTALS	15,923	36

DISTRICT NO 010	STATE SENATE	
	(D)	(W)
	* D J R O U H M N M O N D	W R I S T E - I N S

COUNTY		
GREENWOOD	12,039	12
MCCORMICK	2,385	0
DISTRICT TOTALS	14,424	12

DISTRICT NO 011	STATE SENATE	
	(D)	(R)
	P S A A K L L Y S	* L W E E R I C H A R D

COUNTY		
SPARTANBURG	8,176	12,447
DISTRICT TOTALS	8,176	12,447

DISTRICT NO 012	STATE SENATE	
	(D)	(R)
	W G I E D O E R M G A E N	* R J U S O S H N E L R L

COUNTY		
SPARTANBURG	7,875	10,535
DISTRICT TOTALS	7,875	10,535

SOUTH CAROLINA
VOTES CAST IN GENERAL ELECTION
HELD IN SOUTH CAROLINA NOVEMBER 8, 1988

DISTRICT NO 013			STATE SENATE	
	(D)	(R)		
	* S H O R T A C H E C	J O H N S O N B H N		
	C			

DISTRICT NO 014			STATE SENATE	
	(D)	(W)		
	* P H E E L R V E R Y J S R	W R I T T E - I N S		

COUNTY

SPARTANBURG	12,701	8,554
DISTRICT TOTALS	12,701	8,554

CHEROKEE	7,186	483
YORK	7,499	9
DISTRICT TOTALS	14,685	492

DISTRICT NO 015			STATE SENATE	
	(D)	(R)		
	* H J O Y E N S C I I I	M A R T I N L E S I G		

DISTRICT NO 016			STATE SENATE	
	(D)	(W)		
	* H C I N L D W E L L T	B A R R Y		

COUNTY

YORK	12,757	7,266
DISTRICT TOTALS	12,757	7,266

LANCASTER	14,144	163
YORK	1,939	1
DISTRICT TOTALS	16,083	164

DISTRICT NO 017			STATE SENATE	
	(D)	(W)		
	* M J O R T I N A	W R I T T E - I N S		

DISTRICT NO 018			STATE SENATE	
	(D)	(W)		
	* P T O P O E M A I S I H	W R I T T E - I N S		

COUNTY

CHEROKEE	1,193	0
CHESTER	6,511	5
FAIRFIELD	5,664	11
UNION	1,901	0
DISTRICT TOTALS	15,269	16

NEWBERRY	8,303	9
SALUDA	4,269	1
UNION	5,616	0
DISTRICT TOTALS	18,188	10

SOUTH CAROLINA
VOTES CAST IN GENERAL ELECTION
HELD IN SOUTH CAROLINA NOVEMBER 8, 1988

DISTRICT NO 019 . STATE SENATE

(D) .
* P
K A T T E R S O N
A Y
R S O N

DISTRICT NO 020 . STATE SENATE

(D) . (R) .
E L L I O T T
T O M
J
R
* C
J O U R S O N
H R S O N
E N

COUNTY

RICHLAND 13,236

DISTRICT TOTALS 13,236 .

RICHLAND 8,123 13,406

DISTRICT TOTALS . 8,123 13,406 .

DISTRICT NO 021 . STATE SENATE

(D) . (W) .
* L O U I S A R I D O R E
E
W
M R I S T I C E
-
I N S

DISTRICT NO 022 . STATE SENATE

(D) . (R) .
M
H C D
Y O W N A R L D
D
E
* O
W I E
A R S E
R E N
K

COUNTY

CALHOUN 3,038 25
RICHLAND 7,040 0

DISTRICT TOTALS 10,078 25

RICHLAND 13,794 14,690

DISTRICT TOTALS 13,794 14,690

DISTRICT NO 023 . STATE SENATE

(D) . (R) . (W) .
B
F R A T T O N
K
A
* W
A I L D I N S O N
O
W
M R I S T I C E
-
I N S

DISTRICT NO 024 . STATE SENATE

(R) . (W) .
* S
R Y E A N L Y
C
W
M R I S T I C E
-
I N S

COUNTY

LEXINGTON 4,771 23,790 4

DISTRICT TOTALS 4,771 23,790 4

AIKEN 11,538 256
LEXINGTON 8,933 16

DISTRICT TOTALS 20,471 272

0090

SOUTH CAROLINA
VOTES CAST IN GENERAL ELECTION
HELD IN SOUTH CAROLINA NOVEMBER 8, 1988

DISTRICT NO 025	STATE SENATE		
	(D)	(R)	(W)
	M T H O R E M A S L	P E T T I O R E W	W R I T T E - I N S

DISTRICT NO 026	STATE SENATE		
	(D)	(R)	(W)
	M S E T T I K K I E R B	M A R C H M A N T	W R I T T E - I N S

COUNTY

AIKEN	8,733	8,883	25
EDGEFIELD	4,013	2,667	0
DISTRICT TOTALS	12,746	11,550	25

AIKEN	2,035	1,465	6
BARNWELL	2,079	1,741	0
LEXINGTON	8,577	6,571	0
DISTRICT TOTALS	12,691	9,777	6

DISTRICT NO 027	STATE SENATE	
	(D)	(R)
	M D O L L A A L N D D H	M A C N A L V A I U G H T O N

DISTRICT NO 028	STATE SENATE	
	(D)	(W)
	M J O H N S A C Y	W R I T T E - I N S

COUNTY

CHESTERFIELD	5,214	1,654
KERSHAW	9,141	4,782
DISTRICT TOTALS	14,355	6,436

CHESTERFIELD	1,443	1
DILLON	6,495	0
MARLBORO	6,342	0
DISTRICT TOTALS	14,280	1

DISTRICT NO 029	STATE SENATE	
	(D)	(W)
	M S E L L E W E B B Y E	W R I T T E - I N S

DISTRICT NO 030	STATE SENATE	
	(D)	(R)
	M O F L A B E R T	W H I T E R E Y

COUNTY

CHESTERFIELD	1,160	9
DARLINGTON	11,459	0
DISTRICT TOTALS	12,619	9

FLORENCE	7,182	2,433
HORRY	962	754
MARION	2,714	1,126
DISTRICT TOTALS	10,858	4,313

0091

SOUTH CAROLINA
VOTES CAST IN GENERAL ELECTION
HELD IN SOUTH CAROLINA NOVEMBER 8, 1988

DISTRICT NO 037	STATE SENATE	
	(D)	(W)
	* H R D B E L Y L	W R I S T E - I N S

COUNTY		
BERKELEY	12,642	25
DISTRICT TOTALS	12,642	25

DISTRICT NO 038	STATE SENATE		
	(D)	(R)	(W)
	P E N N I L I N G T O N	* R M O S E C H A E L T	W R I S T E - I N S

BERKELEY	1,395	5,791	0
DORCHESTER	5,434	10,832	3
DISTRICT TOTALS	6,829	16,623	3

DISTRICT NO 039	STATE SENATE	
	(D)	(W)
	* M J O H N H E W S J R	W R I S T E - I N S

COUNTY		
ALLENDALE	1,138	0
BAMBERG	4,611	1
BARNWELL	727	0
CALHOUN	805	1
DORCHESTER	3,471	3
ORANGEBURG	6,704	0
DISTRICT TOTALS	17,456	5

DISTRICT NO 040	STATE SENATE	
	(D)	(W)
	* W M I L L S I A H A L L B	W R I S T E - I N S

BARNWELL	1,330	1
ORANGEBURG	17,784	0
DISTRICT TOTALS	19,114	1

DISTRICT NO 041	STATE SENATE	
	(R)	(W)
	* M O C C E D N N E L L	W R I S T E - I N S

COUNTY		
CHARLESTON	19,056	42
DISTRICT TOTALS	19,056	42

DISTRICT NO 042	STATE SENATE	
	(D)	(W)
	* F H E E R L B D E I N T O U	W R I S T E - I N S

CHARLESTON	10,238	14
DISTRICT TOTALS	10,238	14

SOUTH CAROLINA
VOTES CAST IN GENERAL ELECTION
HELD IN SOUTH CAROLINA NOVEMBER 8, 1988

DISTRICT NO 043	STATE SENATE		
	(D)	(R)	(W)
	* P E R S S A I L A I G U E	F O X W O R T H E U G E N T E	W R I T E - I N S

DISTRICT NO 044	STATE SENATE		
	(D)	(R)	(W)
	P R I T C H W A R R D K D	* M S H E R R Y I N K	W R I T E - I N S

COUNTY			
CHARLESTON	6,491	5,424	4
DISTRICT TOTALS	6,491	5,424	4

CHARLESTON	10,520	18,240	5
COLLETON	0	8	0
DISTRICT TOTALS	10,520	18,248	5

DISTRICT NO 045	STATE SENATE		
	(D)	(R)	(W)
	* M P C L E D E O D B	F O X K E L L Y	W R I T E - I N S

DISTRICT NO 046	STATE SENATE		
	(D)	(R)	(W)
	* W J A D D E E S L L M J R	V A N D P A T T E R I R C H O F J F	W R I T E - I N S

COUNTY			
ALLENDALE	1,340	163	0
BEAUFORT	832	128	0
CHARLESTON	637	298	0
COLLETON	6,835	2,457	1
HAMPTON	5,140	933	0
JASPER	2,734	528	0
DISTRICT TOTALS	17,518	4,507	1

BEAUFORT	13,342	11,408	1
JASPER	873	605	0
DISTRICT TOTALS	14,215	12,013	1

State House of Representative Districts

SOUTH CAROLINA
VOTES CAST IN GENERAL ELECTION
HELD IN SOUTH CAROLINA NOVEMBER 8, 1968

DISTRICT NO 001	HOUSE OF REP.	
	(D)	(R)
	* A T H E X M A N D E R C	

COUNTY		
ANDERSON	212	
OCONEE	5,425	
DISTRICT TOTALS	5,637	

DISTRICT NO 002	HOUSE OF REP.	
	(D)	(W)
	* M R O L E B E L L A N	* W R I S T E - I N S

ANDERSON	95	0
OCONEE	5,991	8
DISTRICT TOTALS	6,086	8

DISTRICT NO 003	HOUSE OF REP.	
	(D)	(R)
	S K E L L T O N R	* S I M P S O N D N W J R

COUNTY		
PICKENS	3,105	4,208
DISTRICT TOTALS	3,105	4,208

DISTRICT NO 004	HOUSE OF REP.	
	(D)	(W)
	* M L A R T R I N A	* W R I S T E - I N S

PICKENS	5,770	4
DISTRICT TOTALS	5,770	4

DISTRICT NO 005	HOUSE OF REP.	
	(D)	(R)
	* H E N D R I C K S J R	S M I L E T H V

COUNTY		
PICKENS	4,814	2,902
DISTRICT TOTALS	4,814	2,902

DISTRICT NO 006	HOUSE OF REP.
	(D)
	* T J O C K E R W J R

ANDERSON	5,697
DISTRICT TOTALS	5,697

SOUTH CAROLINA
 VOTES CAST IN GENERAL ELECTION
 HELD IN SOUTH CAROLINA NOVEMBER 8, 1988

 DISTRICT NO 007 HOUSE
 OF
 REP.

 (D)
 * T
 R O
 W N
 A S
 E N
 D N
 D
 P

COUNTY

 ANDERSON 5,170

 DISTRICT TOTALS 5,170 .

 DISTRICT NO 008 HOUSE
 OF
 REP.

 (D)
 * C
 H
 A
 M
 B
 L
 E
 E

 ANDERSON 5,175

 DISTRICT TOTALS 5,175 .

 DISTRICT NO 009 HOUSE
 OF
 REP.

 (D)
 * H
 P
 A
 R
 R
 I
 S
 I
 C
 K
 B

COUNTY

 ANDERSON 5,043

 DISTRICT TOTALS 5,043 .

 DISTRICT NO 010 HOUSE
 OF
 REP.

 (D) (R)
 * C B
 H C
 O O
 J R
 P A
 E L
 R A
 D
 R
 Y
 D

 ANDERSON 4,109 3,931

 DISTRICT TOTALS 4,109 3,931 .

 DISTRICT NO 011 HOUSE
 OF
 REP.

 (D)
 * K
 R
 O
 Y
 B
 E
 R
 T
 O

COUNTY

 ABBEVILLE 5,036
 ANDERSON 975

 DISTRICT TOTALS 6,011 .

 DISTRICT NO 012 HOUSE
 OF
 REP.

 (D) (W)
 * M W
 J R
 C R
 A I
 N T
 B S
 N C
 E E
 I -
 N I
 G N
 S S
 O

 GREENWOOD 3,707 3
 MCCORMICK 2,500 0

 DISTRICT TOTALS 6,207 3 .

0096

SOUTH CAROLINA
VOTES CAST IN GENERAL ELECTION
HELD IN SOUTH CAROLINA NOVEMBER 8, 1988

DISTRICT NO 013	HOUSE OF REPRESENTATIVES		
	(D)	(R)	(W)
	* J J A M E S O N C	C H A R L E S	W R I S T E - I N S

COUNTY			
GREENWOOD	3,514	2,383	1
DISTRICT TOTALS	3,514	2,383	1

DISTRICT NO 014	HOUSE OF REPRESENTATIVES	
	(D)	(W)
	* C M A R N E I O N L P	W R I S T E - I N S

ABBEVILLE	1,124	0
GREENWOOD	3,648	3
LAURENS	1,187	0
DISTRICT TOTALS	5,959	3

DISTRICT NO 015	HOUSE OF REP.	
	(D)	(R)
	* J J A M E S O N W J R	R O B E R T S J R

COUNTY		
LAURENS	4,782	1,252
DISTRICT TOTALS	4,782	1,252

DISTRICT NO 016	HOUSE OF REP.
	(D)
	* S E T U O D G E N E R A L E R D C

LAURENS	6,938
DISTRICT TOTALS	6,938

DISTRICT NO 017	HOUSE OF REP.	
	(D)	(W)
	* B D L A I L C K W E L L	W R I S T E - I N S

COUNTY		
GREENVILLE	4,693	93
DISTRICT TOTALS	4,693	93

DISTRICT NO 018	HOUSE OF REP.		
	(D)	(R)	(W)
	D L A V I S H	* V L A U G H I N S H R	W R I S T E - I N S

GREENVILLE	3,809	3,886	7
DISTRICT TOTALS	3,809	3,886	7

SOUTH CAROLINA
VOTES CAST IN GENERAL ELECTION
HELD IN SOUTH CAROLINA NOVEMBER 8, 1988

DISTRICT NO 019	HOUSE OF REP.	
	(R)	(W)
	* F M I C H A E L	W R I T E - I N S

DISTRICT NO 020	HOUSE OF REP.	
	(R)	(W)
	* C H L Y H O R N E L J R	W R I T E - I N S

COUNTY		
GREENVILLE	4,557	120
DISTRICT TOTALS	4,557	120

COUNTY		
GREENVILLE	7,197	65
DISTRICT TOTALS	7,197	65

DISTRICT NO 021	HOUSE OF REP.	
	(R)	(W)
	* J M I C H A E L F	W R I T E - I N S

DISTRICT NO 022	HOUSE OF REP.	
	(R)	(W)
	* H A S K I N S E	W R I T E - I N S

COUNTY		
GREENVILLE	13,161	106
DISTRICT TOTALS	13,161	106

COUNTY		
GREENVILLE	7,454	63
DISTRICT TOTALS	7,454	63

DISTRICT NO 023	HOUSE OF REP.	
	(D)	(W)
	* F E N T I S M	W R I T E - I N S

DISTRICT NO 024	HOUSE OF REP.	
	(R)	(W)
	* W D A L K I N S H	W R I T E - I N S

COUNTY		
GREENVILLE	4,019	102
DISTRICT TOTALS	4,019	102

COUNTY		
GREENVILLE	7,766	70
DISTRICT TOTALS	7,766	70

SOUTH CAROLINA
VOTES CAST IN GENERAL ELECTION
HELD IN SOUTH CAROLINA NOVEMBER 8, 1988

DISTRICT NO 026	HOUSE OF REP.	
	(D)	(W)
	* JAMES G	W RISTEINS

DISTRICT NO 027	HOUSE OF REP.	
	(D)	(W)
	* ALEXANDER	W RISTEINS

COUNTY

GREENVILLE	3,133	74
PICKENS	367	0
DISTRICT TOTALS	3,500	74

GREENVILLE	6,577	95
DISTRICT TOTALS	6,577	95

DISTRICT NO 028	HOUSE OF REPRESENTATIVES		
	(D)	(R)	(W)
	G FRAVNERA	* BAKER	W RISTEINS

DISTRICT NO 029	HOUSE OF REPRESENTATIVES	
	(D)	(W)
	* PHILLIPS	W RISTEINS

COUNTY

GREENVILLE	2,589	5,230	6
DISTRICT TOTALS	2,589	5,230	6

CHEROKEE	3,417	6
CHESTER	1,150	0
UNION	1,459	0
DISTRICT TOTALS	6,026	6

DISTRICT NO 030	HOUSE OF REPRESENTATIVES		
	(D)	(R)	(P)
	* MADDEN A	W HIGHTMORE	M BOYLEAN

DISTRICT NO 031	HOUSE OF REPRESENTATIVES
	(D)
	* FERGUSON

COUNTY

CHEROKEE	4,982	996	2,353
DISTRICT TOTALS	4,982	996	2,353

SPARTANBURG	4,072
DISTRICT TOTALS	4,072

0099

SOUTH CAROLINA
VOTES CAST IN GENERAL ELECTION
HELD IN SOUTH CAROLINA NOVEMBER 8, 1988

DISTRICT NO 032	HOUSE OF REP.	
	(D)	(R)
	* J D E R H A M	C O L E

COUNTY		
SPARTANBURG	5,583	
DISTRICT TOTALS	5,583	

DISTRICT NO 033	HOUSE OF REP.	
	(D)	(R)
	E D W A R D S J R	* L I T T L E J O H N

COUNTY		
SPARTANBURG	4,131	4,788
DISTRICT TOTALS	4,131	4,788

DISTRICT NO 034	HOUSE OF REP.	
	(D)	(R)
	C O U C H E R L	* W C E L L O L E C

COUNTY		
SPARTANBURG	4,091	5,338
DISTRICT TOTALS	4,091	5,338

DISTRICT NO 035	HOUSE OF REP.	
	(D)	(R)
	* L S T E F O R D	

COUNTY		
SPARTANBURG	5,533	
DISTRICT TOTALS	5,533	

DISTRICT NO 036	HOUSE OF REP.	
	(D)	(R)
	* M A C F R E D I S C S R	B T H O M E A T I S T C

COUNTY		
SPARTANBURG	4,221	2,810
DISTRICT TOTALS	4,221	2,810

DISTRICT NO 037	HOUSE OF REP.	
	(D)	(R)
	R E E G L E S S E G	* D A V E R E N R A L P O R T J R

COUNTY		
SPARTANBURG	3,366	3,821
DISTRICT TOTALS	3,366	3,821

SOUTH CAROLINA
VOTES CAST IN GENERAL ELECTION
HELD IN SOUTH CAROLINA NOVEMBER 8, 1968

DISTRICT NO 038	HOUSE OF REP.	
	(D)	(R)
	B J O D D L E Y R Y	* B D R A U C H N E Y M

DISTRICT NO 039	HOUSE OF REP.	
	(D)	(W)
	* O L E N T R R Y E	W M R I T E - I N S

COUNTY

SPARTANBURG	3,216	4,434
DISTRICT TOTALS	3,216	4,434

AIKEN	364	3
NEWBERRY	1,846	2
SALUDA	4,237	12
DISTRICT TOTALS	6,447	17

DISTRICT NO 040	HOUSE OF REP.	
	(D)	(W)
	* W D A L D R O P C J R	W M R I T E - I N S

DISTRICT NO 041	HOUSE OF REP.	
	(D)	(W)
	* W T I L M O T H Y C	W M R I T E - I N S

COUNTY

NEWBERRY	6,304	42
DISTRICT TOTALS	6,304	42

CHESTER	619	0
FAIRFIELD	5,454	23
DISTRICT TOTALS	6,073	23

DISTRICT NO 042	HOUSE OF REP.	
	(D)	(R)
	* F T O R E Y L	P M A R R I O S I O N H C

DISTRICT NO 043	HOUSE OF REP.	
	(D)	(W)
	* S P H A O R L T E J R	W M R I T E - I N S

COUNTY

UNION	4,523	3,875
DISTRICT TOTALS	4,523	3,875

CHESTER	5,135	3
LANCASTER	242	0
YORK	300	0
DISTRICT TOTALS	5,677	3

SOUTH CAROLINA
VOTES CAST IN GENERAL ELECTION
HELD IN SOUTH CAROLINA NOVEMBER 8, 1968

DISTRICT NO 044	HOUSE OF REP.	
	(D)	(W)
	W B W I L L L I A M D	W R I S T E - I N S

DISTRICT NO 045	HOUSE OF REP.	
	(D)	(W)
	W J A D M G E S H	W R I S T E - I N S

COUNTY		
LANCASTER	7,113	13
DISTRICT TOTALS	7,113	13

COUNTY		
LANCASTER	7,107	12
DISTRICT TOTALS	7,107	12

DISTRICT NO 046	HOUSE OF REP.	
	(D)	(W)
	W H R O B E S T J R W	W R I S T E - I N S

DISTRICT NO 047	HOUSE OF REP.	
	(D)	(W)
	W K H E R S B E R T	W R I S T E - I N S

COUNTY		
YORK	6,172	5
DISTRICT TOTALS	6,172	5

COUNTY		
YORK	7,514	7
DISTRICT TOTALS	7,514	7

DISTRICT NO 048	HOUSE OF REP.	
	(D)	(R)
	W N J E S H B I T T	V E R N I C E F A N G E

DISTRICT NO 049	HOUSE OF REP.	
	(D)	(W)
	W F S O S A M U E L R	W R I S T E - I N S

COUNTY		
YORK	4,715	4,590
DISTRICT TOTALS	4,715	4,590

COUNTY		
YORK	4,895	3
DISTRICT TOTALS	4,895	3

SOUTH CAROLINA
VOTES CAST IN GENERAL ELECTION
HELD IN SOUTH CAROLINA NOVEMBER 8, 1988

DISTRICT NO 050	HOUSE OF REP.
	(D)
	* B G R O W N A

COUNTY	
LEE	4,908
SUMTER	1,521
DISTRICT TOTALS	6,429

DISTRICT NO 051	HOUSE OF REP.	
	(D)	(W)
	* B P U R C H M	W R I T E - I N S

CHESTERFIELD	2,536	1
KERSHAW	2,005	1
LANCASTER	426	0
DISTRICT TOTALS	4,967	2

DISTRICT NO 052	HOUSE OF REP.	
	(D)	(W)
	* S R O B B H E E R E T N J	W R I T E - I N S

COUNTY		
KERSHAW	7,696	1
DISTRICT TOTALS	7,696	1

DISTRICT NO 053	HOUSE OF REP.	
	(D)	(W)
	* H J E R A R I N I S L	W R I T E - I N S

CHESTERFIELD	5,336	8
DISTRICT TOTALS	5,336	8

DISTRICT NO 054	HOUSE OF REP.
	(D)
	* R J O G G E R N E R S I I I

COUNTY	
MARLBORO	5,274
DISTRICT TOTALS	5,274

DISTRICT NO 055	HOUSE OF REP.	
	(D)	(R)
	* L J O C K E M E S H Y E	J O H N E S M A S D

DILLON	5,366	412
DISTRICT TOTALS	5,366	412

0103

SOUTH CAROLINA
VOTES CAST IN GENERAL ELECTION
HELD IN SOUTH CAROLINA NOVEMBER 8, 1988

DISTRICT NO 056	HOUSE OF REP.
	(D)
	* B D A V I S I D E Y H

DISTRICT NO 057	HOUSE OF REP.	
	(D)	(W)
	* B R R O W N B E R T B	W R I T E - I N S

COUNTY	
DARLINGTON	2,999
MARLBORO	870
DISTRICT TOTALS	3,869

MARION	5,759	16
DISTRICT TOTALS	5,759	16

DISTRICT NO 058	HOUSE OF REP.
	(D)
	* N D E I L N S O N Y W

DISTRICT NO 059	HOUSE OF REP.	
	(D)	(W)
	* H A R W E L L H I C K L S	W R I T E - I N S

COUNTY	
DARLINGTON	5,284
DISTRICT TOTALS	5,284

DILLON	1,187	0
FLORENCE	2,404	0
MARION	2,185	5
DISTRICT TOTALS	5,776	5

DISTRICT NO 060	HOUSE OF REP.
	(D)
	* M W C D D K A D D Y R R O W W H

DISTRICT NO 061	HOUSE OF REP.
	(D)
	* N E T L E E S R O S Y J R

COUNTY	
FLORENCE	5,210
DISTRICT TOTALS	5,210

FLORENCE	5,988
DISTRICT TOTALS	5,988

0104

SOUTH CAROLINA
VOTES CAST IN GENERAL ELECTION
HELD IN SOUTH CAROLINA NOVEMBER 8, 1988

DISTRICT NO 062	HOUSE OF REP.
	(D)
	* GLOVER * MA * O * G * I * E * W

DISTRICT NO 063	HOUSE OF REP.
	(D)
	* M * D * C * E * A * C * H * I * L * L * O * Y * J * R

COUNTY

DARLINGTON	280
FLORENCE	4,404
DISTRICT TOTALS	4,684

FLORENCE	7,912
DISTRICT TOTALS	7,912

DISTRICT NO 064	HOUSE OF REP.
	(D)
	* H * A * R * V * I * N * A * L * E * X * A * N * D * I * E * R

DISTRICT NO 065	HOUSE OF REP.
	(D)
	* B * J * A * X * L * E * Y * M * I * C * H * A * E * L

COUNTY

CLARENDON	7,023
WILLIAMSBURG	644
DISTRICT TOTALS	7,667

DARLINGTON	3,296
KERSHAW	410
LEE	651
SUMTER	1,355
DISTRICT TOTALS	5,712

DISTRICT NO 066	HOUSE OF REP.
	(D)
	* B * L * L * A * R * R * D * I * N * G * Y

DISTRICT NO 067	HOUSE OF REP.
	(D)
	* M * E * C * L * E * O * D * J * R

COUNTY

SUMTER	4,672
DISTRICT TOTALS	4,672

CLARENDON	1,477
SUMTER	4,530
DISTRICT TOTALS	6,007

0105

SOUTH CAROLINA
VOTES CAST IN GENERAL ELECTION
HELD IN SOUTH CAROLINA NOVEMBER 8, 1988

DISTRICT NO 068 HOUSE
 OF
 REP.

 (D)
 M J O S E P H
 M C S E V E N
 T J R

COUNTY

SUMTER 4,434

DISTRICT TOTALS 4,434

DISTRICT NO 069 HOUSE
 OF
 REP.

 (D) (R)
 O S W
 B I L L D
 L L L Y
 R M D
 P A R R I T C K
 W K

LEXINGTON 2,677 7,063

DISTRICT TOTALS 2,677 7,063

DISTRICT NO 070 HOUSE
 OF
 REP.

 (D)
 * J A B
 A M E R
 S

COUNTY

RICHLAND 3,393

DISTRICT TOTALS 3,393

DISTRICT NO 071 HOUSE
 OF
 REP.

 (R) (L) (W)
 * Q R U
 I C H N
 A R J
 D R
 M J M O
 A H N
 R N S O
 D N H U
 A L P H
 V A R I
 E S

RICHLAND 6,479 534 847

DISTRICT TOTALS 6,479 534 847

DISTRICT NO 072 HOUSE
 OF
 REP.

 (D) (R)
 * R O G E R
 T I M O T H
 S H Y
 F E L L I O T T
 S C O T T
 A

COUNTY

RICHLAND 3,384 2,722

DISTRICT TOTALS 3,384 2,722

DISTRICT NO 073 HOUSE
 OF
 REP.

 (D)
 * B R O
 J O E W
 E N

RICHLAND 4,636

DISTRICT TOTALS 4,636

SOUTH CAROLINA
 VOTES CAST IN GENERAL ELECTION
 HELD IN SOUTH CAROLINA NOVEMBER 8, 1988

DISTRICT NO 074	HOUSE OF REP.	
	(D)	(R)
	* M F R A N K E	* C B R I D G E

DISTRICT NO 075	HOUSE OF REP.	
	(D)	(R)
	* W C A I N D Y	* R O S S I J

COUNTY

RICHLAND	4,044	
DISTRICT TOTALS	4,044	

RICHLAND	4,155	3,146
DISTRICT TOTALS	4,155	3,146

DISTRICT NO 076	HOUSE OF REP.	
	(D)	(R)
	* L E D I M E R	* H J E A R N C

DISTRICT NO 077	HOUSE OF REP.	
	(D)	(R)
	* T L U Y L H O R J L R	

COUNTY

RICHLAND	1,799	7,748
DISTRICT TOTALS	1,799	7,748

RICHLAND	4,324	
DISTRICT TOTALS	4,324	

DISTRICT NO 078	HOUSE OF REP.	
	(R)	(D)
	* B T M D F A T	* U R R I S S

DISTRICT NO 079	HOUSE OF REP.	
	(D)	(R)
	* P G A T D Y L S O N I I I	* C O R R O L L A N D G S

COUNTY

RICHLAND	5,372	
DISTRICT TOTALS	5,372	

RICHLAND	4,085	7,124
DISTRICT TOTALS	4,085	7,124

0107

SOUTH CAROLINA
VOTES CAST IN GENERAL ELECTION
HELD IN SOUTH CAROLINA NOVEMBER 8, 1988

DISTRICT NO 080	HOUSE OF REP.
	(R)
	MURRIS

COUNTY	
RICHLAND	4,589
DISTRICT TOTALS	4,589

DISTRICT NO 081	HOUSE OF REP.		
	(D)	(R)	(W)
	MURDENEK	CHRISTENSEN	WRIGHTS

COUNTY			
AIKEN	5,810	4,921	3
DISTRICT TOTALS	5,810	4,921	3

DISTRICT NO 082	HOUSE OF REPRESENTATIVES			
	(D)	(R)	(P)	(P)
	KEELESLEY	JACKSON	BRIGHT	BRIGHT

COUNTY				
AIKEN	669	938	5	437
EDGEFIELD	2,848	1,922	2,125	0
DISTRICT TOTALS	3,517	2,860	2,130	437

DISTRICT NO 083	HOUSE OF REPRESENTATIVES		
	(D)	(R)	(W)
	THOMAS	WOODRUFF	WRIGHTS

COUNTY			
AIKEN	4,847	4,740	6
DISTRICT TOTALS	4,847	4,740	6

DISTRICT NO 084	HOUSE OF REPRESENTATIVES		
	(D)	(R)	(W)
	SMITHS	GRANT	WRIGHTS

COUNTY			
AIKEN	4,081	4,028	8
DISTRICT TOTALS	4,081	4,028	8

DISTRICT NO 085	HOUSE OF REPRESENTATIVES		
	(D)	(R)	(W)
	WIKART	WRIGHTS	WRIGHTS

COUNTY			
LEXINGTON	3,057	10,672	10
DISTRICT TOTALS	3,057	10,672	10

SOUTH CAROLINA
VOTES CAST IN GENERAL ELECTION
HELD IN SOUTH CAROLINA NOVEMBER 8, 1988

DISTRICT NO 086	HOUSE OF REPRESENTATIVES		
	(D)	(R)	(W)
	M T C R I L L A N	* S C H A R P L E S	W R I T E - I N S

DISTRICT NO 087	HOUSE OF REPRESENTATIVES		
	(D)	(R)	(W)
	S W H E A L S O N	* K L O O N L	W R I T E - I N S

COUNTY

AIKEN	2,771	4,788	7
LEXINGTON	557	1,754	0
DISTRICT TOTALS	3,328	6,542	7

LEXINGTON	2,885	8,801	4
DISTRICT TOTALS	2,885	8,801	4

DISTRICT NO 088	HOUSE OF REPRESENTATIVES		
	(R)	(L)	(W)
	* S T U R L E N O I R	W R I L L I A M H	W R I T E - I N S

DISTRICT NO 089	HOUSE OF REPRESENTATIVES	
	(R)	(W)
	* J A R V I S R	W R I T E - I N S

COUNTY

LEXINGTON	6,388	556	1
DISTRICT TOTALS	6,388	556	1

LEXINGTON	6,501	13
DISTRICT TOTALS	6,501	13

DISTRICT NO 090	HOUSE OF REP.	
	(D)	(W)
	* R T H O A D M A S N	W R I T E - I N S

DISTRICT NO 091	HOUSE OF REP.	
	(D)	(W)
	* W J O D E R	W R I T E - I N S

COUNTY

ALLENDALE	1,420	0
BAMBERG	4,799	2
DISTRICT TOTALS	6,219	2

ALLENDALE	1,170	0
BARNWELL	5,189	15
DISTRICT TOTALS	6,359	15

0109

SOUTH CAROLINA
 VOTES CAST IN GENERAL ELECTION
 HELD IN SOUTH CAROLINA NOVEMBER 8, 1988

DISTRICT NO 092	HOUSE OF REP.	
	(D)	(R)
	D F R E D L	* S O F F O R D S

DISTRICT NO 093	HOUSE OF REP.			
	(D)	(R)	(L)	(W)
	* F E L D E R B	E D E N S J A N I C E S	A T K I N S O N G I L	W R I T E - I N S M I S C

COUNTY

BERKELEY	2,336	3,398
DORCHESTER	857	1,111
DISTRICT TOTALS	3,193	4,509

CALHOUN	3,996	454	39	51
LEXINGTON	465	440	11	0
ORANGEBURG	3,117	437	18	0
DISTRICT TOTALS	7,578	1,331	68	51

DISTRICT NO 094	HOUSE OF REP.
	(D)
	* B A I L E Y K E N N E T H E

DISTRICT NO 095	HOUSE OF REP.		
	(D)	(R)	(W)
	H E R B E R T L	* M C C A I N A H J R S	W R I T E - I N S M I S C

COUNTY

ORANGEBURG	6,686
DISTRICT TOTALS	6,686

ORANGEBURG	4,253	4,307	1
DISTRICT TOTALS	4,253	4,307	1

DISTRICT NO 096	HOUSE OF REP.
	(D)
	* B L E N N E D W T T A R D

DISTRICT NO 097	HOUSE OF REP.	
	(D)	(R)
	* B A I L E Y G E O R G E H	P E A R R Y S O N L N

COUNTY

ORANGEBURG	7,259
DISTRICT TOTALS	7,259

DORCHESTER	6,293	3,806
DISTRICT TOTALS	6,293	3,806

SOUTH CAROLINA
VOTES CAST IN GENERAL ELECTION
HELD IN SOUTH CAROLINA NOVEMBER 8, 1988

DISTRICT NO 098	HOUSE OF REP.	
	(R)	(W)
	* L T H O M E H A S A E	W R I T S T E - I N S

DISTRICT NO 099	HOUSE OF REP.	
	(R)	(W)
	* B H R O W N R Y J E R	W R I T S T E - I N S

COUNTY		
DORCHESTER	7,597	9
DISTRICT TOTALS	7,597	9

COUNTY		
BERKELEY	5,271	7
DISTRICT TOTALS	5,271	7

DISTRICT NO 100	HOUSE OF REP.	
	(D)	(W)
	* W J O L L N I A M B S	W R I T S T E - I N S

DISTRICT NO 101	HOUSE OF REP.	
	(D)	(W)
	* G B O R D O N J R	

COUNTY		
BERKELEY	4,075	9
DISTRICT TOTALS	4,075	9

COUNTY		
WILLIAMSBURG	6,478	
DISTRICT TOTALS	6,478	

DISTRICT NO 102	HOUSE OF REP.	
	(D)	(W)
	* W D I E L W I T T M S	W R I T S T E - I N S

DISTRICT NO 103	HOUSE OF REP.	
	(D)	(R)
	* S J N O O H W N J J R	B A R W F R I C K K

COUNTY		
BERKELEY	5,857	12
DISTRICT TOTALS	5,857	12

COUNTY		
GEORGETOWN	3,182	1,182
WILLIAMSBURG	2,298	972
DISTRICT TOTALS	5,480	2,154

0111

SOUTH CAROLINA
VOTES CAST IN GENERAL ELECTION
HELD IN SOUTH CAROLINA NOVEMBER 8, 1988

DISTRICT NO 104	HOUSE OF REP.	
	(D)	(W)
	* E D L L C I O T T	W M R I S T C E - I N S

COUNTY		
HORRY	6,753	19
DISTRICT TOTALS	6,753	19

DISTRICT NO 105	HOUSE OF REP.		
	(D)	(R)	(W)
	* B L A R S F T O E N L D	S P R I V E G E E N Y E C	W M R I S T C E - I N S

COUNTY			
HORRY	3,713	3,044	1
DISTRICT TOTALS	3,713	3,044	1

DISTRICT NO 106	HOUSE OF REPRESENTATIVES		
	(D)	(R)	(W)
	H W I L L A J A M R D	* K T H E H O G M A N S G	W M R I S T C E - I N S

COUNTY			
HORRY	6,310	6,740	1
DISTRICT TOTALS	6,310	6,740	1

DISTRICT NO 107	HOUSE OF REPRESENTATIVES		
	(D)	(R)	(L)
	P E A R C E J R	* C O R K E N B N E T T H S	W J I L M S O N

COUNTY			
HORRY	3,747	4,780	231
DISTRICT TOTALS	3,747	4,780	231

DISTRICT NO 108	HOUSE OF REP.	
	(D)	(R)
	* A R L T L M I A N W O O D	H J O W H A R R D R

COUNTY		
GEORGETOWN	6,635	2,915
DISTRICT TOTALS	6,635	2,915

DISTRICT NO 109	HOUSE OF REP.	
	(D)	(W)
	* W L H I P P I L L E S	W M R I S T C E - I N S

COUNTY		
CHARLESTON	3,348	1
DISTRICT TOTALS	3,348	1

SOUTH CAROLINA
VOTES CAST IN GENERAL ELECTION
HELD IN SOUTH CAROLINA NOVEMBER 8, 1988

DISTRICT NO 110	HOUSE OF REP.	
	(D)	(R)
	* B J A I M L E S Y J	B M A R S T W E A L L R T

COUNTY		
CHARLESTON	4,316	3,176
DISTRICT TOTALS	4,316	3,176

DISTRICT NO 111	HOUSE OF REP.	
	(D)	(W)
	* M D A R T I E N L S E R	W M R I T S C E - I N S

COUNTY		
CHARLESTON	4,454	1
DISTRICT TOTALS	4,454	1

DISTRICT NO 112	HOUSE OF REPRESENTATIVES		
	(D)	(R)	(W)
	D J U F F L A W R R E N C E	* H A L L M A R R Y M H	W M R I T S C E - I N S

COUNTY			
CHARLESTON	4,894	9,068	2
DISTRICT TOTALS	4,894	9,068	2

DISTRICT NO 113	HOUSE OF REPRESENTATIVES	
	(R)	(W)
	* K R O B B E R T A	W M R I T S C E - I N S

COUNTY		
CHARLESTON	4,831	9
DISTRICT TOTALS	4,831	9

DISTRICT NO 114	HOUSE OF REPRESENTATIVES		
	(R)	(L)	(W)
	* R J O M H A C	M W O R I L L E A I A M F	W M R I T S C E - I N S

COUNTY			
CHARLESTON	6,948	839	15
DISTRICT TOTALS	6,948	839	15

DISTRICT NO 115	HOUSE OF REPRESENTATIVES			
	(D)	(R)	(L)	(W)
	* B R O B B E R T A R	A D Y D L E T T E J R	B P O R I D L E N I P	W M R I T S C E - I N S

COUNTY				
CHARLESTON	5,046	4,532	130	1
DISTRICT TOTALS	5,046	4,532	130	1

SOUTH CAROLINA
VOTES CAST IN GENERAL ELECTION
HELD IN SOUTH CAROLINA NOVEMBER 8, 1988

DISTRICT NO 116	HOUSE OF REPRESENTATIVES		
	(D)	(L)	(W)
	* W M A S H C K I N N L E Y	A N D T O N D E R R S O N	W R I T E - I N S
	J R		

COUNTY			
CHARLESTON	5,355	403	6
COLLETON	3	1	0
DISTRICT TOTALS	5,358	404	6

DISTRICT NO 117	HOUSE OF REPRESENTATIVES	
	(D)	(R)
	W I L L I A M S	* W I N S T E A D
	J E R R Y L S R	E

CHARLESTON	1,408	3,086
DISTRICT TOTALS	1,408	3,086

DISTRICT NO 118	HOUSE OF REP.	
	(D)	(W)
	* H D O L N T	W R I T E - I N S
		M I S S C

COUNTY		
CHARLESTON	1,893	5
DISTRICT TOTALS	1,893	5

DISTRICT NO 119	HOUSE OF REP.			
	(D)	(R)	(L)	(W)
	K E N N E D Y	* M A P P U S	L I M E H O U S E	W R I T E - I N S
	W I L L I A M L	T E D	T O M	M I S C

CHARLESTON	3,005	4,459	98	3
DISTRICT TOTALS	3,005	4,459	98	3

DISTRICT NO 120	HOUSE OF REP.	
	(D)	(W)
	* M D C O U E G E R L A S J R E	W R I T E - I N S
		M I S S C

COUNTY		
ALLENDALE	48	0
COLLETON	1,426	1
HAMPTON	5,492	5
JASPER	230	0
DISTRICT TOTALS	7,196	6

DISTRICT NO 121	HOUSE OF REP.	
	(D)	(W)
	* G R E E N S O N V	W R I T E - I N S
	J A C K S O N	M I S S C

COLLETON	6,054	7
DISTRICT TOTALS	6,054	7

0114

SOUTH CAROLINA
 VOTES CAST IN GENERAL ELECTION
 HELD IN SOUTH CAROLINA NOVEMBER 8, 1988

DISTRICT NO 122	HOUSE OF REP.	
	(D)	(W)
	* W J U A N I T A M	W R I T T E - I N S

DISTRICT NO 123	HOUSE OF REP.	
	(R)	(W)
	* C W I R L I A M N	W R I T T E - I N S

COUNTY		
BEAUFORT	1,582	0
JASPER	3,579	16
DISTRICT TOTALS	5,161	16

BEAUFORT	11,069	1
DISTRICT TOTALS	11,069	1

DISTRICT NO 124	HOUSE OF REP.	
	(D)	(R)
	* K H A R R I E L I N G	A T K I N S O N

COUNTY		
BEAUFORT	5,549	3,696
DISTRICT TOTALS	5,549	3,696

Solicitor Districts

SOUTH CAROLINA
VOTES CAST IN GENERAL ELECTION
HELD IN SOUTH CAROLINA NOVEMBER 8, 1988

DISTRICT NO 001	SOLICITOR	
	(D)	(W)
	M J O Z S E P L H L P J R	W R I S T E - I N S

DISTRICT NO 002	SOLICITOR	
	(D)	(W)
	M H R O B E R T J	W R I S T E - I N S

COUNTY		
CALHOUN	3,793	0
DORCHESTER	12,204	15
ORANGEBURG	23,866	0
DISTRICT TOTALS	39,863	15

AIKEN	26,645	495
BAMBERG	4,487	0
BARNWELL	4,827	4
DISTRICT TOTALS	35,959	499

DISTRICT NO 004	SOLICITOR	
	(D)	(W)
	M G C O R R D I D D E N	W R I S T E - I N S

DISTRICT NO 007	SOLICITOR	
	(D)	(W)
	M G H O L S L E E M A T N	W R I S T E - I N S

COUNTY		
CHESTERFIELD	7,126	5
DARLINGTON	11,051	0
DILLON	6,452	0
MARLBORO	5,928	0
DISTRICT TOTALS	30,557	5

CHEROKEE	9,884	6
SPARTANBURG	34,911	0
DISTRICT TOTALS	44,795	6

DISTRICT NO 008	SOLICITOR	
	(D)	(W)
	M J W O I N L E L S I I A V M V T	W R I S T E - I N S

DISTRICT NO 009	SOLICITOR	
	(D)	(W)
	M C H A R D O N L E S M	W R I S T E - I N S

COUNTY		
ABBEVILLE	6,346	0
GREENWOOD	11,588	30
LAURENS	13,239	0
NEWBERRY	7,730	2
DISTRICT TOTALS	38,903	32

BERKELEY	16,571	37
CHARLESTON	53,394	57
DISTRICT TOTALS	69,965	94

SOUTH CAROLINA
VOTES CAST IN GENERAL ELECTION
HELD IN SOUTH CAROLINA NOVEMBER 8, 1988

DISTRICT NO 010	SOLICITOR	
	(D)	(W)
	* D G E O R G E O R K W O R T H	W R I T S C E - I N S

DISTRICT NO 011	SOLICITOR	
	(R)	(W)
	* M D Y O N A L D V	W R I T S C E - I N S

COUNTY		
ANDERSON	28,185	27
OCONEE	10,491	0
DISTRICT TOTALS	38,676	27

EDGEFIELD	3,298	3
LEXINGTON	47,077	26
MCCORMICK	884	0
SALUDA	2,580	7
DISTRICT TOTALS	53,839	36

DISTRICT NO 014	SOLICITOR	
	(D)	(W)
	* M R U R R A N D D A O U G L P H H I I I	W R I T S C E - I N S

DISTRICT NO 016	SOLICITOR		
	(D)	(R)	(W)
	* G L R A N R T Y F	L N E W R I A S B	W R I T S C E - I N S

COUNTY		
ALLENDALE	2,599	0
BEAUFORT	16,781	1
COLLETON	7,437	5
HAMPTON	5,471	7
JASPER	4,174	1
DISTRICT TOTALS	36,462	14

UNION	5,608	4,200	0
YORK	20,621	12,211	1
DISTRICT TOTALS	26,229	16,411	1

ABBEVILLE COUNTY
 VOTES CAST IN GENERAL ELECTION
 HELD IN SOUTH CAROLINA NOVEMBER 08, 1988

PRECINCTS	PRESIDENT AND VICE-PRESIDENT				REPRESENTATIVE IN CONGRESS			STATE SENATE		HOUSE OF REP.		SOLICITOR	CLERK OF COURT
	(D)	(U)	(R)	(L)	DIST NO 003			DIST NO 004		DIST NO 011	DIST NO 014	DIST NO 008	DIST NO 00
					(D)	(R)	(L)	(D)	(W)	(D)	(D)	(D)	(D)
	D U K A K E N T S E N /	F U L A N N I T T M E R /	* B U S H U A Y L E /	P A U L M A R R O U /	* D E B U R R I L E C K R E K	H O R N D R Y A N	J H O H A T O N B N	* O B I L L L Y	C H O W E L L E S	* K A Y R O O B E R T O	* C A R N E I O L N L P	* J O N E S L I A M V T	* K I N G N C Y S
ABBEVILLE NO. 1	300	1	672	4	569	609	1	887	5	890	0	864	603
ABBEVILLE NO. 2	572	5	275	0	676	179	4	855	3	745	0	747	758
ABBEVILLE NO. 3	146	0	157	2	195	82	1	243	4	236	0	235	243
ABBEVILLE NO. 4	282	2	255	1	391	148	1	471	4	472	0	464	480
ABBEVILLE HILL	84	0	98	0	129	52	0	158	3	160	0	158	163
ANTREVILLE	234	0	227	0	308	151	3	423	0	432	0	420	435
BROADMOUTH	23	1	31	0	52	34	0	70	0	0	71	69	71
CALHOUN FALLS 1	354	1	216	1	444	127	3	483	2	478	0	477	486
CALHOUN FALLS 2	119	1	136	1	185	69	1	207	2	206	0	205	208
CENTRAL	56	0	7	0	62	26	0	77	0	0	78	76	78
COLD SPRINGS	67	0	108	0	121	55	0	137	2	12	123	140	146
DONALDS	142	1	221	4	225	139	2	319	0	5	311	300	312
DUE WEST	328	1	262	0	395	192	6	490	2	491	0	481	493
HAMPTON	14	0	7	0	13	8	0	20	0	20	0	20	20
HILLVILLE	54	0	42	0	65	33	0	89	0	0	84	85	88
HALL'S STORE	183	1	200	2	290	98	2	350	1	0	346	330	333
KEOWEE	63	0	87	1	86	64	2	148	2	152	0	152	152
LEVEL LAND	68	0	53	0	93	28	1	103	0	104	0	102	101
LOWNDESVILLE 1	51	0	39	0	56	33	0	83	0	87	0	86	86
LOWNDESVILLE 2	35	0	24	0	45	14	0	50	0	53	0	50	51
LEBANON	104	1	197	1	166	140	2	279	1	0	0	283	287
MOUNTAIN VIEW	65	0	130	0	107	85	0	158	2	159	0	152	159
ROCK SPRINGS	54	0	63	0	92	23	0	94	0	0	92	93	94
WATTS	65	1	51	0	93	27	0	100	0	94	0	95	98
BARRIER FREE	0	0	0	0	0	0	0	0	0	0	0	0	0
ABSENTEE	166	0	145	2	207	100	2	260	0	240	19	262	267
COUNTY TOTALS	3,629	15	3,738	19	5,065	2,316	31	6,554	35	5,036	1,124	6,346	6,212

ABBEVILLE COUNTY
 VOTES CAST IN GENERAL ELECTION
 HELD IN SOUTH CAROLINA NOVEMBER 08, 1988

PRECINCTS	SHERIFF			CORONER
	DIST NO 00			DIST NO 00
	(D)	(W)	(P)	(D)
	* C H O D D A R L W I N E S H	D B E L L	R A S H L E Y J R	* C O P E L A N D
ABBEVILLE NO. 1	865	3	115	880
ABBEVILLE NO. 2	753	1	73	753
ABBEVILLE NO. 3	240	0	33	259
ABBEVILLE NO. 4	487	4	62	476
ABBEVILLE HILL	125	1	50	160
ANTREVILLE	343	15	98	427
BROADMOUTH	53	2	25	70
CALHOUN FALLS 1	479	6	86	474
CALHOUN FALLS 2	182	3	69	208
CENTRAL	76	0	11	76
COLD SPRINGS	136	3	34	146
DONALDS	280	7	78	306
DUE WEST	498	6	67	478
HAMPTON	14	2	5	19
HILLVILLE	87	1	9	83
HALL'S STORE	304	4	79	332
KEOWEE	115	12	24	152
LEVEL LAND	83	0	39	101
LOWNDESVILLE 1	60	2	29	81
LOWNDESVILLE 2	42	5	10	50
LEBANON	223	0	82	283
MOUNTAIN VIEW	124	4	56	160
ROCK SPRINGS	58	6	42	94
WATTS	91	1	25	97
BARRIER FREE	0	0	0	0
ABSENTEE	244	4	38	195
COUNTY TOTALS	5,962	92	1,239	6,340

AIKEN COUNTY
VOTES CAST IN GENERAL ELECTION
HELD IN SOUTH CAROLINA NOVEMBER 08, 1988

PRECINCTS	PRESIDENT AND VICE-PRESIDENT				REPRESENTATIVE IN CONGRESS			
	(D)	(U)	(R)	(L)	DIST NO 003			
	D U K A K E N I S T S E N / /	F U L A N I / / D A T T N E R	* B U S H / / Q U A Y L E	P A U L / / M A R R O U	* D E B U R T L E C K	H E N R Y / / J O H N D A N	J H O H A T O N / / B O N	M I S C / / W R I T E - I N S
AIKEN NO. 1	123	3	634	5	232	515	24	0
AIKEN NO. 2	499	3	124	8	569	86	13	0
AIKEN NO. 3	196	1	419	2	264	342	9	0
AIKEN NO. 4	551	1	67	0	586	47	1	0
AIKEN NO. 5	299	2	577	4	380	488	15	0
AIKEN NO. 6	178	1	864	3	280	764	13	0
BATH NO. 7	205	1	221	1	283	129	5	0
BEECH ISLAND 8	240	4	308	4	332	216	6	0
BELVEDERE NO. 9	131	2	518	1	267	362	7	0
CAROLINA HTS 10	262	2	202	2	325	142	3	0
CHINA SPRGS 11	300	1	218	1	341	179	8	0
CLEARWATER 12	189	1	263	2	282	173	2	0
COLLEGE ACRE 13	117	3	580	1	205	484	8	0
EUREKA NO. 14	99	1	206	0	145	160	4	0
GLOVERVILLE 15	91	1	318	0	188	214	6	0
GRANITEVILLE 16	234	2	421	0	331	325	4	0
JACKSON NO. 17	203	3	709	5	413	506	6	0
LANGLEY NO. 18	164	3	408	6	287	283	16	0
LYNWOOD NO. 19	150	2	347	6	254	245	10	0
MILLBROOK NO 20	234	1	1,300	1	412	1,110	7	0
MONETTA NO. 21	129	3	243	1	172	210	3	0
MONTMORENCI 22	100	1	308	2	176	238	3	0
NEW ELLENTON 23	250	2	517	2	389	381	11	0
NEW HOLLAND 24	70	1	170	1	114	132	2	0
N AUGUSTA NO 25	153	1	329	4	223	249	8	0
N AUGUSTA NO 26	279	3	869	0	443	689	13	0
N AUGUSTA NO 27	112	2	843	6	296	641	8	0
N AUGUSTA NO 28	132	4	954	5	285	776	10	0
N AUGUSTA NO 29	110	1	287	0	189	204	3	0
OAK GROVE NO 30	30	0	134	1	66	97	1	0
PERRY NO. 31	132	1	175	3	263	65	7	0
SALLEY NO. 32	181	0	167	1	265	87	2	0
SHAWS FORK 33	53	0	138	0	76	118	3	0
SHILOH NO. 34	93	1	360	3	157	282	9	0
SIX POINTS 35	118	1	589	2	200	497	15	0
TABERNACLE 36	87	1	82	0	117	57	3	0
TALATHA NO. 37	382	4	615	4	515	501	9	0
VAUCLUSE NO. 38	59	1	157	1	97	118	3	0
WAGENER NO. 39	230	2	418	5	414	272	5	0
WARD NO. 40	151	0	235	1	208	182	4	0
WARRENVILLE 41	112	2	419	7	233	297	11	0
WHITE POND 42	126	1	131	1	148	107	1	0
WINDSOR NO. 43	94	2	260	4	167	191	5	0
BELVEDERE NO 44	151	0	548	0	267	425	1	0
BELVEDERE NO 45	353	6	911	1	529	736	12	0
SIX POINTS 46	325	3	397	3	402	318	8	0
AIKEN NO. 47	153	1	757	3	253	646	13	0
HAMMOND NO. 48	197	0	473	3	278	368	2	0
WILLOW SPRGS 49	245	7	887	2	421	686	10	0
BREEZY HILL 50	136	0	348	1	235	244	6	0
JORDANTOWN 51	65	1	289	4	133	212	5	0
LEVELS NO. 52	198	4	770	3	369	598	11	0
HOLLOW CREEK 53	204	2	1,460	2	433	1,194	8	0
N AUGUSTA NO 54	142	1	311	0	205	236	3	0
N AUGUSTA NO 55	113	1	540	3	211	440	6	0
COUCHTON NO. 56	152	2	333	1	213	281	7	0
REDD'S BRNCH 57	59	0	295	0	107	237	10	0
FOX CREEK NO 58	87	0	761	2	259	570	6	0
TOWN CREEK 59	40	1	248	1	112	165	6	1
BARRIER FREE	0	0	3	0	1	2	0	0
ABSENTEE	315	1	1,203	7	551	940	15	1
COUNTY TOTALS	10,598.	102.	27,665.	142.	16,592.	21,475.	435.	2.

AIKEN COUNTY
VOTES CAST IN GENERAL ELECTION
HELD IN SOUTH CAROLINA NOVEMBER 08, 1988

STATE SENATE										
PRECINCTS	DIST NO 024		DIST NO 025			DIST NO 026				
	(R)	(W)	(D)	(R)	(W)	(D)	(R)	(W)		
	* S R Y A N L Y C	M I R R I T E - I N S	* M T H O R E A S L	J P E T T I G R E W	M I R R I T E - I N S	* S E T Z L E R G	L A R R Y	M A R C H A N T	M I S C	M I R R I T E - I N S
AIKEN NO. 1	536	8	0	0	0	0	0	0	0	0
AIKEN NO. 2	157	20	0	0	0	0	0	0	0	0
AIKEN NO. 3	392	13	0	0	0	0	0	0	0	0
AIKEN NO. 4	67	19	0	0	0	0	0	0	0	0
AIKEN NO. 5	530	10	0	0	0	0	0	0	0	0
AIKEN NO. 6	781	8	0	0	0	0	0	0	0	0
BATH NO. 7	0	0	327	98	3	0	0	0	0	0
BEECH ISLAND 8	0	0	346	216	0	0	0	0	0	0
BELVEDERE NO. 9	0	0	299	359	0	0	0	0	0	0
CAROLINA HTS 10	0	0	330	146	2	0	0	0	0	0
CHINA SPRGS 11	117	12	89	86	0	0	0	0	0	0
CLEARWATER 12	0	0	335	138	0	0	0	0	0	0
COLLEGE ACRE 13	573	2	0	0	0	0	0	0	0	0
EUREKA NO. 14	60	0	108	114	1	0	0	0	0	0
GLOVERVILLE 15	0	0	213	207	1	0	0	0	0	0
GRANITEVILLE 16	0	0	401	274	1	0	0	0	0	0
JACKSON NO. 17	0	0	0	0	0	490	445	3	0	0
LANGLEY NO. 18	0	0	346	252	1	0	0	0	0	0
LYNWOOD NO. 19	0	0	316	200	0	0	0	0	0	0
MILLBROOK NO 20	1,135	7	0	0	0	0	0	0	0	0
MONETTA NO. 21	256	5	0	0	0	0	0	0	0	0
MONTMORENCI 22	311	9	0	0	0	0	0	0	0	0
NEW ELLENTON 23	465	15	0	0	0	0	0	0	0	0
NEW HOLLAND 24	51	0	0	0	0	69	74	0	0	0
N AUGUSTA NO 25	0	0	238	254	0	0	0	0	0	0
N AUGUSTA NO 26	0	0	489	678	3	0	0	0	0	0
N AUGUSTA NO 27	0	0	310	656	1	0	0	0	0	0
N AUGUSTA NO 28	0	0	369	726	0	0	0	0	0	0
N AUGUSTA NO 29	0	0	210	205	0	0	0	0	0	0
OAK GROVE NO 30	126	2	0	0	0	0	0	0	0	0
PERRY NO. 31	0	0	0	0	0	265	72	1	0	0
SALLEY NO. 32	0	0	0	0	0	267	89	1	0	0
SHAWS FORK 33	131	2	0	0	0	0	0	0	0	0
SHILOH NO. 34	336	9	0	0	0	0	0	0	0	0
SIX POINTS 35	509	6	0	0	0	0	0	0	0	0
TABERNACLE 36	0	0	0	0	0	110	66	0	0	0
TALATHA NO. 37	508	21	0	0	0	88	75	0	0	0
VAUCLUSE NO. 38	0	0	114	106	0	0	0	0	0	0
WAGENER NO. 39	0	0	0	0	0	405	288	0	0	0
WARD NO. 40	235	4	0	0	0	0	0	0	0	0
WARRENVILLE 41	0	0	281	262	1	0	0	0	0	0
WHITE POND 42	0	0	0	0	0	140	120	0	0	0
WINDSOR NO. 43	0	0	0	0	0	175	188	1	0	0
BELVEDERE NO 44	0	0	319	397	2	0	0	0	0	0
BELVEDERE NO 45	0	0	648	655	2	0	0	0	0	0
SIX POINTS 46	358	25	7	4	0	0	0	0	0	0
AIKEN NO. 47	655	2	0	0	0	0	0	0	0	0
HAMMOND NO. 48	0	0	323	338	0	0	0	0	0	0
WILLOW SPRGS 49	0	0	671	469	1	0	0	0	0	0
BREEZY HILL 50	0	0	290	203	0	0	0	0	0	0
JORDANTOWN 51	0	0	184	180	1	0	0	0	0	0
LEVELS NO. 52	640	15	0	0	0	0	0	0	0	0
HOLLOW CREEK 53	1,344	15	0	0	0	0	0	0	0	0
N AUGUSTA NO 54	0	0	217	241	0	0	0	0	0	0
N AUGUSTA NO 55	0	0	228	441	0	0	0	0	0	0
COUGHTON NO. 56	325	14	0	0	0	0	0	0	0	0
REDD'S BRNCH 57	265	3	0	0	0	0	0	0	0	0
FOX CREEK NO 58	0	0	302	551	1	0	0	0	0	0
TOWN CREEK 59	0	0	153	137	1	0	0	0	0	0
BARRIER FREE	3	0	0	0	0	0	0	0	0	0
ABSENTEE	662	10	254	290	1	26	48	0	0	0
COUNTY TOTALS	11,538.	256	8,733.	8,883.	25	2,035.	1,465.	6.		

AIKEN COUNTY
VOTES CAST IN GENERAL ELECTION
HELD IN SOUTH CAROLINA NOVEMBER 08, 1988

HOUSE OF
REPRESENTATIVES

PRECINCTS	DIST NO 039		DIST NO 081			DIST NO 082				DIST NO 083		
	(D)	(W)	(D)	(R)	(W)	(D)	(R)	(W)	(P)	(D)	(R)	(W)
	* G L A R R Y E	M I S C W R I T E - I N S	* R I R D N E N I C K	E C H R I S T I A B E T H S E N	M I S C W R I T E - I N S	* K E E L L I A M P	J A C K S O N I I	M I S C W R I T E - I N S	B E R G H A R P	* H U F F T H O M A S E	M I W O O D R I N G	M I S C W R I T E - I N S
AIKEN NO. 1	0	0	378	342	1	0	0	0	0	0	0	0
AIKEN NO. 2	0	0	605	65	0	0	0	0	0	0	0	0
AIKEN NO. 3	0	0	364	268	0	0	0	0	0	0	0	0
AIKEN NO. 4	0	0	610	34	0	0	0	0	0	0	0	0
AIKEN NO. 5	0	0	523	381	0	0	0	0	0	0	0	0
AIKEN NO. 6	0	0	490	579	0	0	0	0	0	0	0	0
BATH NO. 7	0	0	0	0	0	0	0	0	0	0	0	0
BEECH ISLAND 8	0	0	0	0	0	0	0	0	0	0	0	0
BELVEDERE NO. 9	0	0	0	0	0	0	0	0	0	375	286	2
CAROLINA HTS 10	0	0	0	0	0	0	0	0	0	257	198	0
CHINA SPRGS 11	0	0	7	4	0	166	149	0	191	0	0	0
CLEARWATER 12	0	0	0	0	0	0	0	0	0	0	0	0
COLLEGE ACRE 13	0	0	0	0	0	0	0	0	0	0	0	0
EUREKA NO. 14	0	0	0	0	0	125	132	0	47	0	0	0
GLOVERVILLE 15	0	0	0	0	0	0	0	0	0	0	0	0
GRANITEVILLE 16	0	0	0	0	0	2	0	0	0	0	0	0
JACKSON NO. 17	0	0	0	0	0	0	0	0	0	0	0	0
LANGLEY NO. 18	0	0	0	0	0	0	0	0	0	0	0	0
LYNWOOD NO. 19	0	0	0	0	0	0	0	0	0	0	0	0
MILLBROOK NO 20	0	0	553	966	1	0	0	0	0	0	0	0
MONETTA NO. 21	214	0	0	0	0	0	0	0	0	0	0	0
MONTMORENCI 22	0	0	28	24	0	0	0	0	0	0	0	0
NEW ELLENTON 23	0	0	0	0	0	0	0	0	0	0	0	0
NEW HOLLAND 24	0	0	0	0	0	0	0	0	0	0	0	0
N AUGUSTA NO 25	0	0	0	0	0	0	0	0	0	245	239	2
N AUGUSTA NO 26	0	0	0	0	0	0	0	0	0	601	561	0
N AUGUSTA NO 27	0	0	0	0	0	0	0	0	0	450	515	0
N AUGUSTA NO 28	0	0	0	0	0	0	0	0	0	441	647	1
N AUGUSTA NO 29	0	0	0	0	0	0	0	0	0	234	174	0
OAK GROVE NO 30	0	0	0	0	0	0	0	0	0	0	0	0
PERRY NO. 31	0	0	0	0	0	0	0	0	0	0	0	0
SALLEY NO. 32	0	0	0	0	0	0	0	0	0	0	0	0
SHAWS FORK 33	0	0	0	0	0	51	101	0	35	0	0	0
SHILOH NO. 34	0	0	0	0	0	135	250	1	48	0	0	0
SIX POINTS 35	0	0	391	338	0	0	0	0	0	0	0	0
TABERNACLE 36	0	0	0	0	0	0	0	0	0	0	0	0
TALATHA NO. 37	0	0	0	0	0	0	0	0	0	0	0	0
VAUCLUSE NO. 38	0	0	0	0	0	68	109	0	37	0	0	0
WAGENER NO. 39	0	0	0	0	0	0	0	0	0	0	0	0
WARD NO. 40	144	3	0	0	0	56	105	3	33	0	0	0
WARRENVILLE 41	0	0	32	25	0	0	0	0	0	0	0	0
WHITE POND 42	0	0	0	0	0	0	0	0	0	0	0	0
WINDSOR NO. 43	0	0	0	0	0	0	0	0	0	0	0	0
BELVEDERE NO 44	0	0	0	0	0	0	0	0	0	410	303	0
BELVEDERE NO 45	0	0	0	0	0	0	0	0	0	764	532	1
SIX POINTS 46	0	0	404	188	0	27	31	0	37	0	0	0
AIKEN NO. 47	0	0	398	532	0	0	0	0	0	0	0	0
HAMMOND NO. 48	0	0	0	0	0	0	0	0	0	0	0	0
WILLOW SPRGS 49	0	0	0	0	0	0	0	0	0	2	3	0
BREEZY HILL 50	0	0	0	0	0	17	29	0	1	0	0	0
JORDANTOWN 51	0	0	0	0	0	0	0	0	0	0	0	0
LEVELS NO. 52	0	0	516	482	0	0	0	0	0	0	0	0
HOLLOW CREEK 53	0	0	84	110	0	0	0	0	0	0	0	0
N AUGUSTA NO 54	0	0	0	0	0	0	0	0	0	225	222	0
N AUGUSTA NO 55	0	0	0	0	0	0	0	0	0	295	372	0
COUCHTON NO. 56	0	0	28	26	0	0	0	0	0	0	0	0
REDD'S BRNCH 57	0	0	149	206	1	0	0	0	0	0	0	0
FOX CREEK NO 58	0	0	0	0	0	0	0	0	0	390	462	0
TOWN CREEK 59	0	0	0	0	0	0	0	0	0	0	0	0
BARRIER FREE	0	0	1	1	0	0	0	0	0	0	0	0
ABSENTEE	6	0	246	348	0	22	30	1	8	152	216	0
COUNTY TOTALS	364.	3.	5,810.	4,921.	3.	669.	938.	5.	437.	4,847.	4,740.	6.

AIKEN COUNTY
VOTES CAST IN GENERAL ELECTION
HELD IN SOUTH CAROLINA NOVEMBER 08, 1988

PRECINCTS	HOUSE OF REPRESENTATIVES			SOLICITOR			PROBATE JUDGE			CLERK OF COURT				
	DIST NO 084			DIST NO 086			DIST NO 002		DIST NO 00			DIST NO 00		
	(D)	(R)	(W)	(D)	(R)	(W)	(D)	(W)	(D)	(R)	(W)	(D)	(R)	(W)
	J S M I E S H	R A L P H E R	M I S C - I N S	T E R R Y L L M A N	* S H A R P E R	M I S C - I N S	* H A R T E J	M I S C - I N S	* R O B E R T H	E L H E O D O S I S	M I S C - I N S	* L I Z A R D C O O P E R	S O P H I A Y	M I S C - I N S
AIKEN NO. 1	0	0	0	0	0	0	537	9	506	245	0	405	336	0
AIKEN NO. 2	0	0	0	0	0	0	574	9	597	51	0	560	71	2
AIKEN NO. 3	0	0	0	0	0	0	452	10	437	181	1	372	237	1
AIKEN NO. 4	0	0	0	0	0	0	595	2	611	25	1	592	38	0
AIKEN NO. 5	0	0	0	0	0	0	639	11	632	246	1	511	328	2
AIKEN NO. 6	0	0	0	0	0	0	710	7	651	400	0	481	541	0
BATH NO. 7	260	163	1	0	0	0	339	4	346	64	1	279	122	1
BEECH ISLAND 8	305	231	1	0	0	0	403	9	395	148	0	303	235	3
BELVEDERE NO. 9	0	0	0	0	0	0	426	1	394	247	0	274	349	1
CAROLINA HTS 10	17	2	0	0	0	0	382	4	355	106	0	298	153	1
CHINA SPRGS 11	0	0	0	0	0	0	448	8	449	78	3	397	106	1
CLEARWATER 12	223	242	0	0	0	0	367	7	367	92	1	267	169	1
COLLEGE ACRE 13	0	0	0	204	482	0	456	4	428	255	0	329	348	1
EUREKA NO. 14	0	0	0	0	0	0	232	4	230	75	0	192	108	1
GLOVERVILLE 15	220	199	0	0	0	0	293	10	298	113	2	200	190	4
GRANITEVILLE 16	337	326	0	0	0	0	543	12	529	140	1	401	257	0
JACKSON NO. 17	325	454	2	86	55	0	655	16	594	337	1	378	527	2
LANGLEY NO. 18	350	241	0	0	0	0	450	10	442	138	1	342	219	4
LYNWOOD NO. 19	278	236	0	0	0	0	385	8	374	126	1	286	201	0
MILLBROOK NO 20	0	0	0	0	0	0	843	22	795	693	1	591	873	5
MONETTA NO. 21	0	0	0	0	0	0	205	0	203	176	0	158	211	1
MONTMORENCI 22	0	0	0	99	268	1	283	7	282	138	0	221	187	3
NEW ELLENTON 23	0	0	0	339	430	2	532	11	517	266	2	391	359	0
NEW HOLLAND 24	0	0	0	85	164	0	178	5	171	74	0	139	99	1
N AUGUSTA NO 25	0	0	0	0	0	0	311	8	303	162	4	237	212	1
N AUGUSTA NO 26	0	0	0	0	0	0	708	20	630	483	2	500	587	3
N AUGUSTA NO 27	0	0	0	0	0	0	559	11	473	451	2	321	587	1
AUGUSTA NO 28	0	0	0	0	0	0	569	7	477	562	0	330	704	0
AUGUSTA NO 29	0	0	0	0	0	0	284	5	266	133	0	205	187	1
BAR GROVE NO 30	0	0	0	44	118	0	88	3	81	81	0	56	98	0
PERRY NO. 31	0	0	0	155	177	0	279	7	265	62	0	211	112	0
SALLEY NO. 32	0	0	0	267	96	0	303	1	307	46	0	263	79	1
SHAWS FORK 33	0	0	0	0	0	0	133	4	135	61	0	113	76	0
SHILOH NO. 34	0	0	0	0	0	0	299	7	314	134	0	254	183	0
SIX POINTS 35	0	0	0	0	0	0	481	6	493	221	1	386	305	1
TABERNACLE 36	0	0	0	87	87	0	145	2	144	30	2	124	48	1
TALATHA NO. 37	81	68	0	383	468	1	740	16	700	315	4	586	408	3
VAUCLUSE NO. 38	0	0	0	0	0	0	183	2	166	50	0	127	87	0
WAGENER NO. 39	0	0	0	285	418	1	547	9	499	180	2	402	264	2
WARD NO. 40	0	0	0	0	0	0	288	5	281	116	0	235	147	2
WARRENVILLE 41	237	242	0	0	0	0	392	12	390	146	0	286	232	1
WHITE POND 42	0	0	0	132	128	0	193	6	186	71	0	172	84	0
WINDSOR NO. 43	0	0	0	120	240	0	263	7	241	120	4	191	161	5
BELVEDERE NO 44	0	0	0	0	0	0	510	3	447	244	1	312	370	2
BELVEDERE NO 45	0	0	0	0	0	0	871	21	796	435	6	576	628	2
SIX POINTS 46	17	25	0	0	0	0	561	11	551	177	0	469	242	2
AIKEN NO. 47	0	0	0	0	0	0	568	12	557	349	1	414	471	0
HAMMOND NO. 48	382	264	0	0	0	0	470	8	433	206	1	285	358	0
WILLOW SPRGS 49	447	671	3	0	0	0	835	11	774	336	3	509	577	1
BREEZY HILL 50	244	197	0	0	0	0	366	9	357	129	0	273	208	0
JORDANTOWN 51	133	218	0	0	0	0	255	3	255	97	1	183	166	0
LEVELS NO. 52	0	0	0	0	0	0	690	20	670	307	2	507	441	7
HOLLOW CREEK 53	0	0	0	240	1,166	1	980	7	890	699	2	659	913	2
N AUGUSTA NO 54	0	0	0	0	0	0	299	8	263	174	3	197	233	1
N AUGUSTA NO 55	0	0	0	0	0	0	364	9	340	296	0	238	373	1
COUCHTON NO. 56	0	0	0	166	274	1	346	17	371	128	1	294	194	1
REDD'S BRNCH 57	0	0	0	0	0	0	252	7	236	119	1	173	170	1
FOX CREEK NO 58	0	0	0	0	0	0	511	10	418	371	3	261	508	4
TOWN CREEK 59	155	134	1	0	0	0	200	3	190	95	1	132	151	0
BARRIER FREE	0	0	0	0	0	0	2	0	2	1	0	2	1	0
ABSENTEE	64	112	0	76	213	0	873	8	756	694	3	515	900	4
COUNTY TOTALS	4,081	4,028	8	2,771	4,788	7	26,645	495	25,278	12,708	67	19,381	17,744	85

AIKEN COUNTY
VOTES CAST IN GENERAL ELECTION
HELD IN SOUTH CAROLINA NOVEMBER 08, 1988

PRECINCTS	SHERIFF			CORONER		COUNTY AUDITOR		COUNTY TREASURER	
	DIST NO 00			DIST NO 00		DIST NO 00		DIST NO 00	
	(D)	(R)	(W)	(D)	(W)	(D)	(W)	(D)	(W)
	R G A L P H S	* H C A R T H R O L L	M W R I T E - I N S	* T O W N S E N D	M W R I T E - I N S	* S M I T H N	M W R I T E - I N S	* P L U N K E T I E	M W R I T E - I N S
AIKEN NO. 1	170	593	3	615	6	656	13	594	7
AIKEN NO. 2	459	209	0	613	8	192	31	603	6
AIKEN NO. 3	230	396	5	507	8	471	11	505	10
AIKEN NO. 4	561	85	1	620	1	97	20	612	1
AIKEN NO. 5	314	578	1	718	8	633	14	707	8
AIKEN NO. 6	201	858	3	815	6	930	6	799	7
BATH NO. 7	348	71	4	380	4	251	5	379	5
BEECH ISLAND 8	347	214	0	457	4	340	18	473	6
BELVEDERE NO. 9	284	374	0	502	6	520	9	510	8
CAROLINA HTS 10	325	146	0	394	4	254	26	400	7
CHINA SPRGS 11	327	203	0	476	9	253	27	465	5
CLEARWATER 12	336	132	0	409	7	299	13	407	5
COLLEGE ACRE 13	206	496	3	543	3	613	2	532	3
EUREKA NO. 14	139	173	0	262	5	219	9	267	7
GLOVERVILLE 15	268	144	4	350	1	333	8	339	4
GRANITEVILLE 16	429	240	5	592	8	488	12	589	12
JACKSON NO. 17	464	483	0	726	16	730	22	747	12
LANGLEY NO. 18	430	164	2	521	10	459	10	504	9
LYNWOOD NO. 19	371	139	2	419	6	393	6	422	8
MILLBROOK NO 20	382	1,156	4	1,045	8	1,310	15	1,003	13
MONETTA NO. 21	146	238	0	230	1	263	6	239	0
MONTMORENCI 22	158	266	0	332	9	340	10	323	7
NEW ELLENTON 23	349	449	1	596	10	542	7	583	9
NEW HOLLAND 24	81	169	0	201	3	187	8	199	6
N AUGUSTA NO 25	243	237	0	362	6	334	10	367	5
N AUGUSTA NO 26	498	645	1	846	12	873	10	872	11
N AUGUSTA NO 27	291	659	3	675	1	829	6	690	3
N AUGUSTA NO 28	338	735	0	679	5	935	3	696	6
N AUGUSTA NO 29	205	205	0	321	4	302	4	335	4
OAK GROVE NO 30	57	109	0	108	4	132	3	109	3
PERRY NO. 31	170	160	1	295	7	221	11	295	11
SALLEY NO. 32	215	143	2	323	0	171	16	331	0
SHAWS FORK 33	81	111	1	149	3	141	4	157	0
SHILOH NO. 34	163	295	0	347	4	367	4	347	2
SIX POINTS 35	207	524	1	547	10	633	4	552	9
TABERNACLE 36	90	85	1	151	4	112	5	152	4
TALATHA NO. 37	477	553	13	845	9	673	19	837	9
VAUCLUSE NO. 38	103	115	2	198	3	181	3	200	2
WAGENER NO. 39	322	379	2	589	12	469	13	596	7
WARD NO. 40	194	205	2	313	2	240	8	309	7
WARRENVILLE 41	301	239	4	449	8	424	9	436	8
WHITE POND 42	161	100	0	206	5	134	5	205	5
WINDSOR NO. 43	176	191	0	283	9	279	12	280	15
BELVEDERE NO 44	335	376	0	570	2	607	11	588	5
BELVEDERE NO 45	585	690	6	1,015	12	917	29	1,024	21
SIX POINTS 46	380	353	0	611	8	449	29	596	11
AIKEN NO. 47	203	719	1	662	14	785	10	664	13
HAMMOND NO. 48	413	246	1	528	4	456	4	527	4
WILLOW SPRGS 49	722	420	1	933	8	935	11	930	7
BREEZY HILL 50	286	204	3	414	3	358	4	413	5
JORDANTOWN 51	197	165	0	299	2	299	3	296	1
LEVELS NO. 52	316	674	7	807	14	793	14	786	15
HOLLOW CREEK 53	397	1,242	4	1,197	10	1,406	9	1,173	7
N AUGUSTA NO 54	229	221	2	338	5	324	11	346	3
N AUGUSTA NO 55	219	433	1	446	6	547	3	452	7
COUCHTON NO. 56	208	285	5	398	12	363	20	391	11
REDD'S BRNCH 57	112	240	2	288	2	310	4	283	5
FOX CREEK NO 58	289	550	1	595	11	700	7	614	11
TOWN CREEK 59	170	126	0	243	2	248	4	234	4
BARRIER FREE	0	3	0	2	0	3	0	2	0
ABSENTEE	420	1,077	1	1,046	11	1,232	13	1,023	10
COUNTY TOTALS	17,117.	21,704.	106	30,425.	386	28,977.	643	30,336.	416.

AIKEN COUNTY
 VOTES CAST IN GENERAL ELECTION
 HELD IN SOUTH CAROLINA NOVEMBER 08, 1988

COUNTY COUNCIL

PRECINCTS	DIST NO 001				DIST NO 003			DIST NO 004		DIST NO 007		DIST NO 008					
	(D)	(R)	(L)	(W)	(D)	(R)	(W)	(R)	(W)	(R)	(W)	(D)	(W)				
	* K A T H Y	R A W L S	I R V I N E R C	F U L M E R C	C D U B O S E E	W R I T E - I N S	M I S C	* M C K E N Z I E	R A B B S	D A B B S	M I S C	* W I L L E R I A M E	B R O D I E	J O S E P H A	M I S C	* H I G H T O W E R J R	W R I T E - I N S
AIKEN NO. 1	0	0	0	0	0	0	0	0	0	0	0	0	0	0	0	428	20
AIKEN NO. 2	0	0	0	0	0	0	0	0	0	0	0	0	0	0	0	409	5
AIKEN NO. 3	0	0	0	0	0	0	0	0	0	0	0	0	0	0	0	446	16
AIKEN NO. 4	0	0	0	0	0	0	0	0	0	0	0	0	0	0	0	623	4
AIKEN NO. 5	0	0	0	0	0	0	0	0	0	0	0	0	77	0	0	570	18
AIKEN NO. 6	0	0	0	0	0	0	0	0	0	0	0	0	859	13	0	30	0
BATH NO. 7	0	0	0	0	0	0	0	287	125	3	0	0	0	0	0	0	0
BEECH ISLAND 8	0	0	0	0	0	0	0	72	45	0	0	0	0	0	0	0	0
BELVEDERE NO. 9	0	0	0	0	0	0	0	0	0	0	0	0	0	0	0	0	0
CAROLINA HTS 10	0	0	0	0	0	0	0	14	5	0	0	250	38	0	0	0	0
CHINA SPRGS 11	0	0	0	0	0	0	0	0	0	0	0	0	0	0	0	0	0
CLEARWATER 12	0	0	0	0	0	0	0	277	190	0	0	0	0	0	0	0	0
COLLEGE ACRE 13	0	0	0	0	0	0	0	0	0	0	0	0	0	0	0	0	0
EUREKA NO. 14	0	0	0	0	0	0	0	0	0	0	0	0	596	16	0	0	0
GLOVERVILLE 15	0	0	0	0	0	0	0	98	104	1	0	0	0	0	0	0	0
GRANITEVILLE 16	0	0	0	0	0	0	0	0	0	0	0	0	0	0	0	0	0
JACKSON NO. 17	0	0	0	0	0	0	0	0	0	0	0	0	0	0	0	0	0
LANGLEY NO. 18	0	0	0	0	0	0	0	0	0	0	0	0	0	0	0	0	0
LYNWOOD NO. 19	0	0	0	0	0	0	0	373	209	1	0	0	0	0	0	0	0
MILLBROOK NO 20	0	0	0	0	0	0	0	326	187	1	0	0	0	0	0	0	0
MONETTA NO. 21	138	233	11	1	0	0	0	0	0	0	0	0	1,271	14	0	0	0
MONTMORENCI 22	27	9	2	1	0	0	0	0	0	0	0	0	0	0	0	0	0
NEW ELLENTON 23	0	0	0	0	0	0	0	0	0	0	0	0	259	6	0	0	0
NEW HOLLAND 24	128	116	6	0	0	0	0	0	0	0	0	0	0	0	0	0	0
N AUGUSTA NO 25	0	0	0	0	0	0	0	0	0	0	0	327	12	0	0	0	0
N AUGUSTA NO 26	0	0	0	0	0	0	0	0	0	0	0	0	0	0	0	0	0
N AUGUSTA NO 27	0	0	0	0	0	0	0	0	0	0	0	282	4	0	0	0	0
N AUGUSTA NO 28	0	0	0	0	0	0	0	0	0	0	0	925	5	0	0	0	0
N AUGUSTA NO 29	0	0	0	0	0	0	0	0	0	0	0	296	10	0	0	0	0
OAK GROVE NO 30	49	115	2	0	0	0	0	0	0	0	0	0	0	0	0	0	0
PERRY NO. 31	274	57	6	1	0	0	0	0	0	0	0	0	0	0	0	0	0
SALLEY NO. 32	299	58	7	0	0	0	0	0	0	0	0	0	0	0	0	0	0
SHAWS FORK 33	51	76	3	46	0	0	0	0	0	0	0	0	0	0	0	0	0
SHILOH NO. 34	123	288	23	0	0	0	0	0	0	0	0	0	0	0	0	0	0
SIX POINTS 35	0	0	0	0	0	0	0	0	0	0	0	0	0	0	0	463	22
TABERNACLE 36	127	47	2	0	0	0	0	0	0	0	0	0	0	0	0	0	0
TALATHA NO. 37	0	0	0	0	0	0	0	0	0	0	0	0	0	0	0	0	0
VAUCLUSE NO. 38	0	0	0	0	0	0	0	0	0	0	0	0	0	0	0	0	0
WAGENER NO. 39	540	154	6	0	0	0	0	0	0	0	0	0	0	0	0	0	0
WARD NO. 40	118	64	12	0	0	0	0	0	0	0	0	0	0	0	0	0	0
WARRENVILLE 41	0	0	0	0	0	0	0	9	3	0	0	0	0	0	0	0	0
WHITE POND 42	147	106	5	0	0	0	0	0	0	0	0	0	0	0	0	0	0
WINDSOR NO. 43	148	201	10	1	0	0	0	0	0	0	0	0	0	0	0	0	0
BELVEDERE NO 44	0	0	0	0	0	0	0	0	0	0	0	0	0	0	0	0	0
BELVEDERE NO 45	0	0	0	0	0	0	0	0	0	0	0	155	6	0	0	0	0
SIX POINTS 46	0	0	0	0	0	0	0	0	0	0	0	0	0	0	0	66	4
AIKEN NO. 47	0	0	0	0	0	0	0	0	0	0	0	0	759	9	0	0	0
HAMMOND NO. 48	0	0	0	0	0	0	0	0	0	0	0	0	0	0	0	0	0
WILLOW SPRGS 49	0	0	0	0	0	0	0	556	563	0	2	0	0	0	0	0	0
BREEZY HILL 50	0	0	0	0	0	0	0	0	0	0	0	0	0	0	0	0	0
JORDANTOWN 51	0	0	0	0	0	0	0	191	162	0	0	0	0	0	0	0	0
LEVELS NO. 52	0	0	0	0	0	0	0	0	0	0	0	0	700	10	121	8	0
HOLLOW CREEK 53	0	0	0	0	0	0	0	0	0	0	0	0	1,043	16	0	0	0
N AUGUSTA NO 54	0	0	0	0	0	0	0	0	0	0	0	325	12	0	0	0	0
N AUGUSTA NO 55	0	0	0	0	0	0	0	0	0	0	0	528	4	0	0	0	0
COUCHTON NO. 56	31	31	2	0	0	0	0	0	0	0	0	0	312	21	0	0	0
REDD'S BRNCH 57	0	0	0	0	0	0	0	0	0	0	0	0	67	1	97	9	0
FOX CREEK NO 58	0	0	0	0	0	0	0	0	0	0	0	701	6	0	0	0	0
TOWN CREEK 59	0	0	0	0	0	0	0	64	28	0	0	0	0	0	0	0	0
BARRIER FREE	0	1	0	0	0	0	0	0	0	0	0	0	0	1	0	0	0
ABSENTEE	41	45	2	0	0	0	0	36	50	0	164	3	410	4	132	2	0
COUNTY TOTALS	2,256	1,628	99	54	2,304	1,672	6	3,985	101	6,357	110	3,385	108				

AIKEN COUNTY
 VOTES CAST IN GENERAL ELECTION
 HELD IN SOUTH CAROLINA NOVEMBER 08, 1988

REG. OF MESNE CONVEY

DIST
 NO 002

(D) (R) (W)

L L * W M W
 I A P H I R
 N G P H I S
 D R E I S
 A O G T C
 W Y M A
 J N
 S

PRECINCTS

PRECINCTS	(D)	(R)	(W)
AIKEN NO. 1	266	467	0
AIKEN NO. 2	535	96	1
AIKEN NO. 3	264	335	1
AIKEN NO. 4	573	54	1
AIKEN NO. 5	392	450	1
AIKEN NO. 6	297	724	1
BATH NO. 7	249	146	0
BEECH ISLAND 8	270	251	3
BELVEDERE NO. 9	199	411	2
CAROLINA HTS 10	278	175	2
CHINA SPRGS 11	346	154	0
CLEARWATER 12	238	187	3
COLLEGE ACRE 13	189	481	2
EUREKA NO. 14	168	132	0
GLOVERVILLE 15	187	203	3
GRANITEVILLE 16	438	226	1
JACKSON NO. 17	312	582	6
LANGLEY NO. 18	310	260	2
LYNWOOD NO. 19	261	230	1
MILLBROOK NO 20	379	1,073	5
MONETTA NO. 21	142	232	0
MONTMORENCI 22	167	242	1
NEW ELLENTON 23	288	489	2
NEW HOLLAND 24	93	142	1
N AUGUSTA NO 25	212	233	1
N AUGUSTA NO 26	401	669	1
N AUGUSTA NO 27	176	701	3
N AUGUSTA NO 28	228	793	1
N AUGUSTA NO 29	165	220	0
OAK GROVE NO 30	54	105	0
PERRY NO. 31	175	140	2
SALLEY NO. 32	215	127	1
SHAWS FORK 33	91	103	0
SHILOH NO. 34	173	263	0
SIX POINTS 35	275	416	0
TABERNACLE 36	100	69	2
TALATHA NO. 37	455	538	5
VAUCLUSE NO. 38	127	92	0
WAGENER NO. 39	303	354	2
WARD NO. 40	205	172	1
WARRENVILLE 41	269	253	0
WHITE POND 42	142	110	2
WINDSOR NO. 43	148	204	3
BELVEDERE NO 44	230	449	0
BELVEDERE NO 45	488	690	4
SIX POINTS 46	437	274	2
AIKEN NO. 47	250	632	4
HAMMOND NO. 48	267	352	0
WILLOW SPRGS 49	426	643	4
BREEZY HILL 50	265	206	0
JORDANTOWN 51	139	208	0
LEVELS NO. 52	333	601	5
HOLLOW CREEK 53	404	1,141	4
N AUGUSTA NO 54	164	258	2
N AUGUSTA NO 55	163	436	2
COUCHTON NO. 56	226	255	1
REDD'S BRNCH 57	115	227	4
FOX CREEK NO 58	183	573	2
TOWN CREEK 59	99	182	0
BARRIER FREE	1	2	0
ABSENTEE	395	1,011	2
COUNTY TOTALS	15,353	21,462	99

ALLENDALE COUNTY
 VOTES CAST IN GENERAL ELECTION
 HELD IN SOUTH CAROLINA NOVEMBER 08, 1988

PRECINCTS	PRESIDENT AND VICE-PRESIDENT				REPRESENTATIVE IN CONGRESS			STATE SENATE			HOUSE OF REPRESENTATIVES			SOLICITOR
	(D)	(U)	(R)	(L)	DIST NO 003			DIST NO 039	DIST NO 045		DIST NO 090	DIST NO 091	DIST NO 120	DIST NO 014
					(D)	(R)	(L)	(D)	(D)	(R)	(D)	(D)	(D)	(D)
	DUKAKIS / BENTSEN	FULDA / TANNER	*BUSH / QUAYLE	PAUL / HARRIS	*BURR / TRICK	JORDAN	HEATON	*JOTHAM / NEWS JR	*MCELREED / B	KEELY	*RHOADS / MASON	*WILDER	*MCQUEEN / JRE	*MURPHY / DOUGHERTY
ALLENDALE NO. 1	235	4	374	3	399	194	0	313	113	25	461	0	0	448
ALLENDALE NO. 2	522	1	27	0	540	9	0	0	538	10	538	0	0	537
FAIRFAX NO. 1	94	1	106	2	127	68	1	148	0	0	20	140	0	161
FAIRFAX NO. 2	367	7	241	4	451	148	4	309	175	30	8	450	48	500
MARTIN	192	0	85	0	222	58	0	0	234	41	0	252	0	244
SYCAMORE	119	1	122	0	181	61	1	177	0	0	188	0	0	188
ULMER	44	0	91	0	90	42	1	97	0	0	108	0	0	109
WOODS	189	0	187	0	277	96	2	55	247	51	51	290	0	328
BARRIER FREE	0	0	0	0	0	0	0	0	0	0	0	0	0	0
ABSENTEE	34	0	62	0	63	30	1	39	33	6	46	38	0	84
COUNTY TOTALS	1,796.	14.	1,295.	9	2,350.	706.	10	1,138	1,340.	163	1,420	1,170	48	2,599.

ALLENDALE COUNTY
 VOTES CAST IN GENERAL ELECTION
 HELD IN SOUTH CAROLINA NOVEMBER 08, 1988

PRECINCTS	COUNTY COUNCIL		COUNTY SCHOOL DISTRICT	
	DIST NO 001	DIST NO 004	DIST NO 001	DIST NO 004
	(D)	(D)	(D)	(D)
	*PINCNEY	*WALL JR	*RILEY / F	*CORNBELLY / ESR
ALLENDALE NO. 1	0	0	0	0
ALLENDALE NO. 2	0	0	0	0
FAIRFAX NO. 1	0	163	0	166
FAIRFAX NO. 2	468	0	475	0
MARTIN	0	0	0	0
SYCAMORE	0	185	0	187
ULMER	0	103	0	109
WOODS	0	0	0	0
BARRIER FREE	0	0	0	0
ABSENTEE	17	14	18	13
COUNTY TOTALS	485	465	493	475

ANDERSON COUNTY
VOTES CAST IN GENERAL ELECTION
HELD IN SOUTH CAROLINA NOVEMBER 08, 1988

PRECINCTS	PRESIDENT AND VICE-PRESIDENT				REPRESENTATIVE IN CONGRESS			STATE SENATE			
	(D)	(U)	(R)	(L)	(D)	(R)	(L)	DIST NO 001	DIST NO 003		DIST NO 004
	D U K A K I S / B E N T S E N	F U L A N I / D A T T N E R	M B U S H / Q U A Y L E	P A U L / M A R R O U	M D E R R I L E C K	H E R R O D A N	J H E A T O N	M A L E X A N D E R S	M U L L I C H A E L F	M I S T I C - I N S	M O D E L L Y
APPLETON-EQUINO	161	3	162	1	235	108	4	0	227	0	0
BARKER'S CREEK	23	0	83	0	61	49	1	0	0	0	82
BELTON	526	4	1,048	5	1,020	610	11	0	0	0	1,118
BROADVIEW	172	1	82	1	211	62	0	0	0	0	212
BISHOP'S BRANCH	151	0	220	1	230	151	0	284	0	0	0
BOWLING GREEN	43	0	85	0	74	60	1	0	0	0	82
BROADWAY	227	2	300	1	337	218	1	0	62	2	302
BRUSHY CREEK	173	3	880	1	398	667	8	569	0	0	0
CEDAR GROVE	108	1	241	1	197	171	4	0	0	0	263
CENTERVILLE	466	0	1,398	4	878	1,007	13	0	1,296	11	0
CHIQUEOLA MILL	120	0	126	2	214	58	0	0	0	0	191
CONCRETE	205	0	1,095	0	471	826	5	647	0	0	0
CORNER	26	0	55	1	43	39	0	0	0	0	62
CRAYTONVILLE	83	0	227	0	193	123	5	0	0	0	231
DENVER-SANDY SP	184	2	467	1	361	320	9	0	451	7	0
EDGEWOOD	361	3	1,008	5	622	778	9	0	944	2	0
FIVE FORKS	156	2	308	1	258	228	7	0	317	2	0
FLAT ROCK	154	1	295	1	274	228	1	0	0	0	278
FORK NO. 1	60	0	124	1	106	83	2	0	136	0	0
FORK NO. 2	108	1	225	1	187	156	5	0	228	0	0
FRIENDSHIP	84	0	172	2	163	97	2	0	0	0	207
GLUCK MILL	50	0	38	0	80	23	0	0	80	0	0
GREEN POND	272	1	766	4	519	530	6	0	703	4	0
GROVE SCHOOL	23	2	102	0	56	70	3	0	0	0	87
HALL	124	1	215	0	198	153	0	0	0	0	210
HAMMOND SCHOOL	148	3	788	2	401	558	7	0	653	1	0
HIGH POINT	47	0	163	0	120	97	1	0	0	0	150
HOMELAND PARK	303	3	588	1	538	386	6	0	476	0	100
HONEA PATH	308	2	497	1	573	258	2	0	0	0	635
HOPEWELL	125	2	851	2	350	644	3	0	713	0	0
IVA	207	3	393	1	379	247	3	0	0	0	397
JACKSON MILL	112	1	237	0	227	147	2	0	0	0	282
LAFRANCE	63	1	81	1	104	51	2	0	101	0	0
MCADAMS	36	0	43	0	57	23	0	0	0	0	71
MELTON	41	0	72	1	95	61	0	0	112	0	0
MT. TABOR	175	2	293	0	284	188	3	310	0	0	0
MOUNTAIN CREEK	147	1	181	0	234	119	2	0	90	0	153
NEAL'S CREEK	403	1	489	1	568	344	10	0	4	0	656
ORR MILL	285	2	158	0	351	126	1	0	363	1	0
PELZER	121	1	147	0	197	85	0	0	0	0	195
PENDLETON	512	1	583	4	763	395	5	0	856	0	0
PIEDMONT	109	2	188	1	186	128	2	0	0	0	207
PIERCETOWN	59	0	172	0	99	136	0	0	154	0	0
ROCK MILL	177	1	534	1	323	403	2	0	454	0	0
ROCK SPRING	84	0	134	2	193	81	2	0	0	0	197
SHIRLEY'S STORE	95	1	167	1	144	124	2	0	0	0	177
SIMPSONVILLE	112	0	433	1	242	317	5	0	0	0	296
STARR	66	0	228	3	141	160	2	0	0	0	190
THREE & TWENTY	100	0	603	3	285	430	3	371	0	0	0
TONEY CREEK	41	0	80	0	73	50	1	0	0	0	89
TOWNVILLE	55	0	101	0	86	72	1	90	0	0	0
WALKER-MCELMOYL	50	0	148	0	87	116	0	117	0	0	0
WEST PELZER	190	1	356	1	366	208	4	0	0	0	393
WEST SAVANNAH	67	0	63	1	86	49	0	0	98	0	0
WHITE PLAINS	172	1	435	1	329	310	4	365	0	0	0
WILLIAMSTON	428	1	768	1	744	505	6	0	0	0	865
WILLIAMSTON MILL	156	1	213	2	252	129	2	0	0	0	267
WRIGHT'S SCHOOL	74	0	192	0	165	103	2	0	0	0	177
ANDERSON W1 P1	216	1	551	2	393	405	11	0	556	1	0
ANDERSON W1 P2	145	1	684	4	391	476	2	0	608	4	0
ANDERSON W2 P1	212	1	623	2	394	472	6	0	546	3	0
ANDERSON W2 P2	188	0	816	3	414	611	9	0	673	0	0
ANDERSON W3 P1	146	1	218	0	245	148	1	0	286	1	0
ANDERSON W3 P2	138	1	259	1	240	179	3	0	293	0	0
ANDERSON W4 P1	152	2	76	0	230	51	5	0	238	0	0
ANDERSON W4 P2	217	0	38	0	238	29	2	0	234	1	0
ANDERSON W5 P1	114	1	95	0	166	66	3	0	177	0	0
ANDERSON W5 P2	332	1	31	0	404	24	1	0	391	0	0
ANDERSON W6 P1	262	3	603	5	476	456	0	0	642	5	0
ANDERSON W6 P2	140	0	64	0	159	52	1	0	161	0	0
VARENNES	217	1	375	0	347	260	1	0	451	0	0
LAKE SIDE	352	2	534	2	565	369	3	0	668	0	0
BARRIER FREE	0	0	0	0	0	0	0	0	0	0	0
ABSENTEE	314	2	866	3	584	603	9	65	530	3	184
COUNTY TOTALS	12,281	75	25,939	88	21,681	18,070	239	2,823	14,972	48	9,009

ANDERSON COUNTY
VOTES CAST IN GENERAL ELECTION
HELD IN SOUTH CAROLINA NOVEMBER 08, 1988

PRECINCTS	HOUSE OF REPRESENTATIVES											SOLICITOR		CLERK OF COURT	SHERIFF	
	DIST NO 001	DIST NO 002	DIST NO 006	DIST NO 007	DIST NO 008	DIST NO 009	DIST NO 010		DIST NO 011	DIST NO 010		DIST NO 00	DIST NO 00			
	(D)	(D)	(D)	(D)	(D)	(D)	(D)	(R)	(D)	(D)	(W)	(D)	(D)	(R)		
	ALEXANDER	MCLELLAN	JOHNER JR	TOWNSEND	CHAMBLEE	HARRIS	COOPER	GALLARD	KAY	DUCKWORTH	WRIGHTS	DESHIELDS	COOLEY	TAYLOR		
APPLETON-EQUINO	0	0	217	0	0	0	0	0	0	229	0	216	172	180		
BARKER'S CREEK	0	0	0	96	0	0	0	0	0	85	0	98	78	34		
BELTON	0	0	0	1,206	0	0	0	0	0	1,132	1	1,139	922	736		
BROADVIEW	0	0	0	0	219	0	0	0	0	226	0	227	166	108		
BISHOP'S BRANCH	0	0	0	0	0	0	195	168	0	313	0	300	160	220		
BOWLING GREEN	0	0	0	0	0	88	0	0	0	93	0	87	56	75		
BROADWAY	0	0	0	210	0	185	0	0	0	396	0	371	269	286		
BRUSHY CREEK	0	0	0	0	0	0	462	604	0	639	0	667	447	614		
CEDAR GROVE	0	0	0	0	0	271	0	0	0	278	0	261	186	184		
CENTERVILLE	0	0	0	0	1,228	0	0	0	0	1,318	2	1,228	806	1,291		
CHIQUOLA MILL	0	0	0	195	0	0	0	0	0	181	0	207	237	38		
CONCRETE	0	0	0	0	0	0	509	795	0	725	0	753	579	725		
CORNER	0	0	0	0	0	0	0	0	64	69	0	67	25	57		
CRAYTONVILLE	0	0	0	271	0	0	0	0	0	236	0	241	199	123		
DENVER-SANDY SP	0	0	437	0	0	0	0	0	0	467	0	463	253	430		
EDGEWOOD	0	0	949	0	0	0	0	0	0	976	2	891	410	991		
FIVE FORKS	0	0	308	0	0	0	0	0	0	342	1	331	157	331		
FLAT ROCK	0	0	0	0	0	0	0	0	286	324	1	321	177	328		
FORK NO. 1	0	0	0	0	134	0	0	0	0	139	0	136	72	119		
FORK NO. 2	206	0	0	0	0	0	0	0	0	227	0	211	143	200		
FRIENDSHIP	0	0	0	222	0	0	0	0	0	212	0	220	183	80		
GLUCK MILL	0	0	0	78	0	0	0	0	0	80	0	82	58	44		
GREEN POND	0	0	0	0	702	0	0	0	0	699	0	672	408	653		
GROVE SCHOOL	0	0	0	0	0	0	0	0	88	88	0	94	16	114		
HALL	0	0	0	186	36	0	0	0	0	246	0	239	108	244		
HAMMOND SCHOOL	0	0	0	0	0	667	0	0	0	707	0	619	221	745		
HIGH POINT	0	0	0	178	0	0	0	0	0	154	0	171	139	80		
HOMELAND PARK	0	0	0	0	588	0	0	0	0	609	1	589	353	582		
HONEA PATH	0	0	0	681	0	0	0	0	0	635	1	697	678	161		
HOPWELL	0	0	696	0	0	0	0	0	0	736	0	661	221	780		
IVA	0	0	0	413	0	0	0	0	0	428	0	407	241	385		
JACKSON MILL	0	0	0	289	0	0	0	0	0	301	0	299	178	193		
LAFRANCE	0	0	100	0	0	0	0	0	0	107	0	107	80	79		
MCADAMS	0	0	0	75	0	0	0	0	0	69	0	73	59	21		
MELTON	0	0	112	0	0	0	0	0	0	113	0	115	71	84		
MT. TABOR	0	0	321	0	0	0	0	0	0	333	1	325	217	263		
MOUNTAIN CREEK	0	0	0	0	0	0	0	0	241	243	0	250	152	203		
NEAL'S CREEK	0	0	0	331	0	374	0	0	0	715	0	685	480	434		
ORR MILL	0	0	0	0	384	0	0	0	0	376	0	358	270	206		
PELZER	0	0	0	0	0	0	204	79	0	212	0	213	180	103		
PENDLETON	0	0	135	0	0	0	589	337	0	886	0	855	625	528		
PIEDMONT	0	0	0	0	0	0	215	97	0	223	0	240	170	136		
PIERCETOWN	0	0	174	0	0	0	0	0	0	171	0	163	97	138		
ROCK MILL	0	0	0	0	466	0	0	0	0	466	0	447	244	481		
ROCK SPRING	0	0	0	212	0	0	0	0	0	207	0	202	173	100		
SHIRLEY'S STORE	0	0	0	207	0	0	0	0	0	195	0	195	114	157		
SIMPSONVILLE	0	0	0	0	0	0	265	294	0	338	0	358	239	324		
STARR	0	0	0	0	0	0	0	0	184	204	0	210	80	225		
THREE & TWENTY	0	0	78	0	0	0	193	371	0	398	0	410	270	431		
TONEY CREEK	0	0	0	73	0	24	0	0	0	97	0	98	66	57		
TOWNVILLE	93	0	0	0	0	0	0	0	0	97	0	98	77	77		
WALKER-MCELMOYL	0	0	0	0	0	0	54	143	0	127	0	130	72	132		
WEST PELZER	0	0	0	0	0	0	342	227	0	439	0	448	301	278		
WEST SAVANNAH	0	0	0	0	0	0	0	0	89	102	0	93	55	80		
WHITE PLAINS	0	0	60	0	0	0	235	313	0	425	0	423	272	369		
WILLIAMSTON	0	0	0	0	0	275	544	273	0	931	1	916	618	638		
WILLIAMSTN MILL	0	0	0	0	14	0	229	124	0	304	0	302	220	166		
WRIGHT'S SCHOOL	0	0	0	224	0	0	0	0	0	189	0	195	158	110		
ANDERSON W1 P1	0	0	579	0	0	0	0	0	0	592	2	564	234	576		
ANDERSON W1 P2	0	0	0	0	0	616	0	0	0	642	1	562	257	607		
ANDERSON W2 P1	0	0	0	0	0	583	0	0	0	577	0	506	288	574		
ANDERSON W2 P2	0	0	0	0	0	663	0	0	0	670	2	599	232	802		
ANDERSON W3 P1	0	0	0	0	0	304	0	0	0	298	1	276	187	210		
ANDERSON W3 P2	0	0	0	0	0	310	0	0	0	309	0	284	180	241		
ANDERSON W4 P1	0	0	0	0	0	248	0	0	0	243	0	236	177	111		
ANDERSON W4 P2	0	0	0	0	0	239	0	0	0	235	0	232	206	65		
ANDERSON W5 P1	0	0	176	0	0	0	0	0	0	181	1	164	116	117		
ANDERSON W5 P2	0	0	309	0	82	0	0	0	0	394	0	383	318	112		
ANDERSON W6 P1	0	0	678	0	0	0	0	0	0	694	0	617	313	618		
ANDERSON W6 P2	0	0	165	0	0	0	0	0	0	166	0	152	122	89		
VARENNES	0	0	0	0	432	0	0	0	0	448	0	439	252	360		
LAKE SIDE	0	0	0	0	666	0	0	0	0	685	0	642	438	500		
BARRIER FREE	0	0	0	0	0	0	0	0	0	0	0	0	0	0		
ABSENTEE	6	2	200	101	160	182	71	105	19	785	4	758	422	746		
COUNTY TOTALS	212	95	5,697	5,170	5,175	5,043	4,109	3,931	975	28,185	27	27,289	17,228	22,683		

ANDERSON COUNTY
 VOTES CAST IN GENERAL ELECTION
 HELD IN SOUTH CAROLINA NOVEMBER 08, 1988

CORONER	COUNTY AUDITOR		COUNTY TREAS.		COUNTY COUNCIL								COUNTY BOARD OF EDUCATION		
	DIST NO 00	DIST NO 00	DIST NO 00	DIST NO 001	DIST NO 002	DIST NO 003		DIST NO 004		DIST NO 005	DIST NO 001	DIST NO 002	DIST NO 009		
	(D)	(D)	(D)	(D)	(P)	(D)	(D)	(R)	(D)	(R)	(D)	(N)	(N)	(N)	
* MACKLETON	* CLARK	* SMITH	* COX	VANDERGRIFT	* HOOVER	* BARNHART	BILLES	* CALHOUN	RWOODS	* HOLKES	* DURHAM	* BROCK	* WINN		
E	F	M	MY		L	E	S	C	AN	EEN	HUGH	ICK	MBO		
PRECINCTS															
APPLETON-EQUINO	249	235	265	0	0	0	0	216	95	0	122	114	142		
BARKER'S CREEK	97	94	100	0	0	0	46	67	0	0	55	83	64		
BELTON	1,228	1,215	1,289	0	0	0	942	650	0	0	718	909	720		
BROADVIEW	227	232	240	0	217	0	0	0	0	0	117	96	139		
BISHOP'S BRANCH	305	310	323	0	0	0	0	241	128	0	232	194	245		
BOWLING GREEN	95	89	103	0	89	0	0	0	0	0	88	57	58		
BROADWAY	409	394	428	0	367	0	0	0	0	0	244	257	260		
BRUSHY CREEK	677	681	735	613	176	0	0	0	0	0	728	565	551		
CEDAR GROVE	283	270	299	0	269	0	0	0	0	0	255	192	186		
CENTERVILLE	1,346	1,293	1,398	0	0	0	0	0	0	1,373	967	901	1,105		
CHIQUOLA MILL	204	207	219	0	0	0	224	43	0	0	87	133	79		
CONCRETE CORNER	751	782	835	743	190	0	0	0	0	0	797	633	623		
CRAYTONVILLE	72	65	69	0	0	0	45	37	0	0	60	58	63		
DENVER-SANDY SP	262	250	265	0	0	0	160	164	0	0	156	220	158		
EDGEWOOD	485	479	511	0	0	0	0	307	352	0	395	348	421		
FIVE FORKS	956	947	1,007	200	39	0	0	536	500	0	722	665	800		
FLAT ROCK	358	356	373	0	0	0	0	259	219	0	229	216	324		
FLAT ROCK	386	355	379	0	0	0	225	240	0	0	217	201	227		
FORK NO. 1	147	140	151	0	0	0	0	0	0	141	102	92	114		
FORK NO. 2	229	222	246	0	0	0	0	0	0	227	182	160	180		
FRIENDSHIP	223	215	231	0	0	0	162	97	0	0	147	181	144		
GLUCK MILL	87	83	88	0	0	0	68	35	0	0	18	16	86		
GREEN POND	738	712	780	0	0	0	0	73	68	639	556	495	600		
GROVE SCHOOL	101	96	101	0	0	0	50	75	0	0	73	70	77		
HALL	278	252	274	0	0	0	170	161	0	0	162	154	174		
HAMMOND SCHOOL	662	649	711	0	621	0	0	0	0	0	559	502	618		
HIGH POINT	177	171	185	0	0	0	113	105	0	0	118	153	132		
HOMELAND PARK	707	630	698	0	0	0	0	0	0	670	398	387	466		
HONEA PATH	684	664	716	0	0	0	560	268	0	0	383	537	378		
HOPEWELL	693	700	732	585	122	0	0	0	0	0	607	533	662		
IVA	448	428	457	0	0	0	358	255	0	0	283	278	308		
JACKSON MILL	315	310	326	0	0	0	221	144	0	0	244	244	246		
LAFRANCE	113	117	124	0	0	0	0	99	53	0	85	68	88		
MCADAMS	72	74	75	0	0	0	57	23	0	0	68	71	66		
MELTON	117	122	125	0	0	0	0	0	92	60	60	52	74		
MT. TABOP	339	346	363	0	0	0	0	0	274	187	273	222	258		
MOUNTAIN CREEK	293	263	283	0	0	0	0	0	0	0	174	149	172		
NEAL'S CREEK	732	700	764	0	0	0	205	135	0	0	468	513	522		
ORR MILL	392	376	398	0	681	0	0	0	0	0	153	151	174		
PELZER	229	223	234	221	36	0	0	35	2	337	196	106	111		
PENDLETON	874	897	937	0	0	0	0	0	0	0	595	494	563		
PIEDMONT	246	253	260	215	54	0	0	728	387	0	237	142	154		
PIERCETOWN	165	170	181	138	54	0	0	0	0	0	180	100	117		
ROCK MILL	468	479	514	0	0	0	0	0	0	485	346	319	388		
ROCK SPRING	227	215	232	0	0	0	196	69	0	0	118	142	90		
SHIRLEY'S STORE	218	206	225	0	0	0	166	89	0	0	118	164	129		
SIMPSONVILLE	364	364	388	317	108	0	0	0	0	0	370	256	263		
STARR	238	227	246	0	0	0	155	138	0	0	155	146	162		
THREE & TWENTY	421	420	443	0	0	0	0	0	170	484	464	339	345		
TOHEY CREEK	101	101	105	0	0	0	81	41	0	0	66	87	70		
TOWNVILLE	99	101	106	0	0	0	0	0	0	93	69	54	72		
WALKER-MCELMOYL	133	135	140	0	0	0	0	87	113	0	104	85	115		
WEST PELZER	462	471	479	394	109	0	0	0	0	0	464	310	315		
WEST SAVANNAH	100	100	106	0	0	0	74	56	0	0	60	53	58		
WHITE PLAINS	431	437	457	418	91	0	0	0	0	0	439	263	283		
WILLIAMSTON	994	966	1,019	920	182	0	0	0	0	0	919	625	631		
WILLIAMSTON MILL	324	316	330	250	78	0	9	15	0	0	292	192	200		
WRIGHT'S SCHOOL	202	202	213	0	0	0	151	119	0	0	121	202	130		
ANDERSON W1 P1	592	593	608	316	64	0	0	154	121	0	466	419	523		
ANDERSON W1 P2	591	601	619	0	556	0	0	0	0	0	467	419	568		
ANDERSON W2 P1	545	578	589	0	498	0	0	0	0	0	385	344	477		
ANDERSON W2 P2	631	649	681	0	607	0	0	0	0	0	515	483	598		
ANDERSON W3 P1	293	300	309	0	278	0	0	0	0	0	171	153	220		
ANDERSON W3 P2	304	296	322	0	282	0	0	0	0	0	210	192	234		
ANDERSON W4 P1	252	244	252	0	230	0	0	0	0	0	95	98	127		
ANDERSON W4 P2	238	243	240	0	232	0	0	0	0	0	85	78	102		
ANDERSON W5 P1	190	183	194	0	0	0	0	102	27	67	97	96	119		
ANDERSON W5 P2	397	392	400	0	0	0	0	0	0	401	127	117	194		
ANDERSON W6 P1	681	676	719	0	0	0	0	516	364	0	470	431	595		
ANDERSON W6 P2	171	161	172	0	0	0	0	147	38	0	62	47	76		
VARENNES	487	455	493	0	0	0	0	0	0	492	308	303	367		
LAKESIDE	709	681	738	0	0	0	0	0	0	722	420	374	455		
BARRIER FREE	0	0	0	0	0	0	0	0	0	0	0	0	0		
ABSENTEE	786	770	797	119	30	177	77	82	121	128	182	570	525	640	
COUNTY TOTALS	29,110	28,621	30,425	5,449	1,333	5,104	4,519	3,108	4,167	3,327	5,829	21,049	19,035	21,183	

ANDERSON COUNTY
 VOTES CAST IN GENERAL ELECTION
 HELD IN SOUTH CAROLINA NOVEMBER 08, 1988

SCHOOL TRUSTEE

PRECINCTS	DIST NO 013		DIST NO 016			DIST NO 022		DIST NO 032			DIST NO 033		DIST NO 041
	(N)	(N)	(N)	(N)	(N)	(N)	(N)	(N)	(N)	(N)	(N)	(N)	
	B E V E R L Y W	A G P R U E W	B S M I L L I T H	J A C K O C K H	R E L L C K Y L	J I S S H E R M A R S H A L L	J A M E T E S H A	P E T T I G R E W	R O L L I N A X D	S T E W A R T M I C H A E L	J M O D R E M A R I O N J R	B O U K S M I G H T	D O B B I N S A N N
APPLETON-EQUINO	0	0	0	0	0	0	0	0	0	0	0	0	0
BARKER'S CREEK	0	0	0	0	0	81	65	0	0	0	0	0	0
BELTON	0	0	0	0	0	813	743	0	0	0	0	0	0
BROADVIEW	0	0	0	0	0	0	0	0	0	0	0	0	0
BISHOP'S BRANCH	0	0	0	0	0	0	0	0	0	0	0	0	253
BOWLING GREEN	35	45	30	27	31	0	0	0	0	0	0	0	0
BROADWAY	0	0	0	0	0	83	98	0	0	0	0	0	0
BRUSHY CREEK	453	391	250	361	179	0	0	0	0	0	0	0	0
CEDAR GROVE	116	109	171	123	31	14	8	0	0	0	0	0	0
CENTERVILLE	0	0	0	0	0	0	0	0	0	0	0	0	0
CHIQUOLA MILL	0	0	0	0	0	149	104	0	0	0	0	0	0
CONCRETE	452	505	278	410	222	0	0	0	0	0	0	0	0
CORNER	0	0	0	0	0	0	0	29	6	41	41	37	0
CRAYTONVILLE	0	0	0	0	0	198	154	0	0	0	0	0	0
DENVER-SANDY SP	0	0	0	0	0	0	0	0	0	0	0	0	421
EDGEWOOD	0	0	0	0	0	0	0	0	0	0	0	0	0
FIVE FORKS	0	0	0	0	0	0	0	0	0	0	0	0	279
FLAT ROCK	0	0	0	0	0	0	0	131	83	163	152	268	0
FORK NO. 1	0	0	0	0	0	0	0	0	0	0	0	0	147
FORK NO. 2	0	0	0	0	0	0	0	0	0	0	0	0	242
FRIENDSHIP	0	0	0	0	0	186	149	0	0	0	0	0	0
GLUCK MILL	0	0	0	0	0	0	0	0	0	0	0	0	0
GREEN POND	0	0	0	0	0	0	0	0	0	0	0	0	93
GROVE SCHOOL	0	0	0	0	0	0	0	61	11	39	75	49	0
HALL	0	0	0	0	0	0	0	145	52	65	121	165	0
HAMMOND SCHOOL	1	0	0	0	0	0	0	0	0	0	0	0	0
HIGH POINT	0	0	0	0	0	138	132	0	0	0	0	0	0
HOMELAND PARK	0	0	0	0	0	0	0	25	27	23	43	43	0
HONEA PATH	0	0	0	0	0	566	417	0	0	0	0	0	0
HOPEWELL	4	7	5	3	3	0	0	0	0	0	0	0	0
IVA	0	0	0	0	0	0	0	286	71	204	282	285	0
JACKSON MILL	0	0	0	0	0	0	0	131	42	169	170	173	0
LAFRANCE	0	0	0	0	0	0	0	0	0	0	0	0	92
MCADAMS	0	0	0	0	0	73	59	0	0	0	0	0	0
MELTON	0	0	0	0	0	0	0	0	0	0	0	0	100
MT. TABOR	0	0	0	0	0	0	0	0	0	0	0	0	265
MOUNTAIN CREEK	0	0	0	0	0	0	0	106	63	59	106	140	0
NEAL'S CREEK	0	0	0	0	0	270	229	0	0	0	0	0	0
ORR MILL	0	0	0	0	0	0	0	0	0	0	0	0	0
PELZER	82	101	60	102	55	0	0	0	0	0	0	0	0
PENDLETON	0	0	0	0	0	0	0	0	0	0	0	0	582
PIEDMONT	106	168	90	118	38	0	0	0	0	0	0	0	0
PIERCETOWN	81	100	53	52	54	0	0	0	0	0	0	0	0
ROCK HILL	0	0	0	0	0	0	0	21	17	10	28	24	0
ROCK SPRING	0	0	0	0	0	129	106	0	0	0	0	0	0
SHIRLEY'S STORE	0	0	0	0	0	155	117	0	0	0	0	0	0
SIMPSONVILLE	203	238	141	189	80	0	0	0	0	0	0	0	0
STARR	0	0	0	0	0	0	0	177	25	73	198	87	0
THREE & TWENTY	247	240	189	171	119	0	0	0	0	0	0	0	5
TONEY CREEK	12	6	11	8	1	54	58	0	0	0	0	0	0
TOWNVILLE	0	0	0	0	0	0	0	0	0	0	0	0	107
WALKER-MCELMOYL	0	0	0	0	0	0	0	0	0	0	0	0	111
WEST PELZER	232	224	147	248	93	0	0	0	0	0	0	0	0
WEST SAVANNAH	0	0	0	0	0	0	0	52	25	27	73	43	0
WHITE PLAINS	199	260	151	220	93	0	0	0	0	0	0	0	0
WILLIAMSTON	454	516	552	419	160	0	0	0	0	0	0	0	0
WILLIAMSTN MILL	110	164	131	167	43	0	0	0	0	0	0	0	0
WRIGHT'S SCHOOL	0	0	0	0	0	190	119	0	0	0	0	0	0
ANDERSON W1 P1	0	0	0	0	0	0	0	0	0	0	0	0	0
ANDERSON W1 P2	0	0	0	0	0	0	0	0	0	0	0	0	0
ANDERSON W2 P1	0	0	0	0	0	0	0	0	0	0	0	0	0
ANDERSON W2 P2	0	0	0	0	0	0	0	0	0	0	0	0	0
ANDERSON W3 P1	0	0	0	0	0	0	0	0	0	0	0	0	0
ANDERSON W3 P2	0	0	0	0	0	0	0	0	0	0	0	0	0
ANDERSON W4 P1	0	0	0	0	0	0	0	0	0	0	0	0	0
ANDERSON W4 P2	0	0	0	0	0	0	0	0	0	0	0	0	0
ANDERSON W5 P1	0	0	0	0	0	0	0	0	0	0	0	0	0
ANDERSON W5 P2	0	0	0	0	0	0	0	0	0	0	0	0	0
ANDERSON W6 P1	0	0	0	0	0	0	0	0	0	0	0	0	0
ANDERSON W6 P2	0	0	0	0	0	0	0	0	0	0	0	0	0
VARENNES	0	0	0	0	0	0	0	0	0	0	0	0	0
LAKE SIDE	0	0	0	0	0	0	0	0	0	0	0	0	0
BARRIER FREE	0	0	0	0	0	0	0	0	0	0	0	0	0
ABSENTEE	52	58	25	57	24	58	58	17	7	19	24	21	78
COUNTY TOTALS	2,839	3,134	2,284	2,676	1,227	3,157	2,616	1,182	429	893	1,313	1,338	2,779

ANDERSON COUNTY
VOTES CAST IN GENERAL ELECTION
HELD IN SOUTH CAROLINA NOVEMBER 08, 1988

SCHOOL TRUSTEE

PRECINCTS	DIST NO 043		DIST NO 051	DIST NO 053	DIST NO 054		DIST NO 057	DIST NO 099		
	(N)	(N)	(N)	(N)	(N)	(N)	(N)	(N)	(N)	(N)
	* BARNETT DOLPH	T HARRIS ANCE M	* HANNITT W	* MURPHY B	L DOERFFER J H R	* DEWIELE H	* JOHNSON A	B CLARKE L L R Y	B MCNEILLOUGH H	* HUFFEL J R
APPLETON-EQUINO	0	0	0	126	0	0	0	44	47	161
BARKER'S CREEK	0	0	0	0	0	0	0	0	0	0
BELTON	0	0	0	0	0	0	0	0	0	0
BROADVIEW	0	0	0	0	0	0	0	56	68	111
BISHOP'S BRANCH	185	102	0	0	0	0	0	0	0	0
BOWLING GREEN	0	0	0	0	0	0	0	0	0	0
BROADWAY	0	0	0	0	0	0	0	57	58	200
BRUSHY CREEK	0	0	0	0	0	0	0	0	0	0
CEDAR GROVE	0	0	0	0	0	0	0	0	0	0
CENTERVILLE	0	0	480	0	203	620	0	398	203	968
CHIUOLA MILL	0	0	0	0	0	0	0	0	0	0
CONCRETE	0	0	0	0	0	0	0	0	0	0
CORNER	0	0	0	0	0	0	0	0	0	0
CRAYTONVILLE	0	0	0	0	0	0	0	0	0	0
DENVER-SANDY SP	343	128	0	0	0	0	0	0	0	0
EDGEWOOD	0	0	0	70	211	435	120	302	145	738
FIVE FORKS	224	112	0	0	0	0	0	0	0	0
FLAT ROCK	0	0	0	0	0	0	0	0	0	0
FORK NO. 1	86	23	0	0	0	0	0	0	0	0
FORK NO. 2	125	58	0	0	0	0	0	0	0	0
FRIENDSHIP	0	0	0	0	0	0	0	0	0	0
GLUCK MILL	0	0	0	0	0	0	0	21	13	55
GREEN POND	72	28	186	0	125	346	0	179	120	415
GROVE SCHOOL	0	0	0	0	0	0	0	0	0	0
HALL	0	0	0	0	0	0	0	0	0	0
HAMMOND SCHOOL	0	0	0	0	0	0	78	224	92	541
HIGH POINT	0	0	0	0	0	0	0	0	0	0
HOMELAND PARK	0	0	0	0	0	0	0	146	119	376
HONEA PATH	0	0	0	0	0	0	0	0	0	0
HOPEWELL	0	0	0	0	0	0	0	260	89	516
IVA	0	0	0	0	0	0	0	0	0	0
JACKSON MILL	0	0	0	0	0	0	0	0	0	0
LAFRANCE	79	28	0	0	0	0	0	0	0	0
MCADAMS	0	0	0	0	0	0	0	0	0	0
MELTON	74	54	0	0	0	0	0	0	0	0
MT. TABOR	219	155	0	0	0	0	0	0	0	0
MOUNTAIN CREEK	0	0	32	0	0	0	0	14	6	24
NEAL'S CREEK	0	0	0	0	0	0	0	77	88	230
ORR MILL	0	0	0	9	0	0	0	80	84	214
PELZER	0	0	0	0	0	0	0	0	0	0
PENDLETON	507	315	0	0	0	0	0	0	0	0
PIEDMONT	0	0	0	0	0	0	0	0	0	0
PIERCETOWN	0	0	0	0	0	0	0	0	0	0
ROCK HILL	0	0	85	0	88	254	0	107	89	274
ROCK SPRING	0	0	0	0	0	0	0	0	0	0
SHIRLEY'S STORE	0	0	0	0	0	0	0	0	0	0
SIMPSONVILLE	0	0	0	0	0	0	0	0	0	0
STARR	0	0	0	0	0	0	0	0	0	0
THREE & TWENTY	7	0	0	0	0	0	0	0	0	0
TONEY CREEK	0	0	0	0	0	0	0	0	0	0
TOWNVILLE	54	22	0	0	0	0	0	0	0	0
WALKER-MCELMOYL	106	26	0	0	0	0	0	0	0	0
WEST PELZER	0	0	0	0	0	0	0	0	0	0
WEST SAVANNAH	0	0	0	0	0	0	0	0	0	0
WHITE PLAINS	0	0	0	0	0	0	0	0	0	0
WILLIAMSTON	0	0	0	0	0	0	0	0	0	0
WILLIAMSTON MILL	0	0	0	0	0	0	0	0	0	0
WRIGHT'S SCHOOL	0	0	0	0	0	0	0	0	0	0
ANDERSON W1 P1	0	0	0	0	57	122	308	167	85	407
ANDERSON W1 P2	0	0	0	0	0	0	503	190	40	542
ANDERSON W2 P1	0	0	0	0	0	0	450	171	51	509
ANDERSON W2 P2	0	0	0	0	0	0	248	220	93	551
ANDERSON W3 P1	0	0	0	1	0	0	124	56	41	231
ANDERSON W3 P2	0	0	0	0	0	0	0	99	48	238
ANDERSON W4 P1	0	0	0	2	0	0	0	27	39	108
ANDERSON W4 P2	0	0	0	0	0	0	0	46	31	106
ANDERSON W5 P1	0	0	0	55	0	0	0	40	36	109
ANDERSON W5 P2	0	0	0	0	0	0	0	77	80	231
ANDERSON W6 P1	0	0	0	357	12	37	71	175	85	538
ANDERSON W6 P2	0	0	0	57	0	0	0	19	27	64
VARENNES	0	0	409	0	0	0	0	101	97	273
LAKESIDE	0	0	542	0	0	0	0	165	94	433
BARRIER FREE	0	0	0	0	0	0	0	0	0	0
ABSENTEE	66	28	52	19	27	63	94	141	94	280
COUNTY TOTALS	2,150	1,080	1,786	696	723	1,877	1,996	3,659	2,162	9,433

BAMBERG COUNTY
 VOTES CAST IN GENERAL ELECTION
 HELD IN SOUTH CAROLINA NOVEMBER 08, 1988

PRECINCTS	PRESIDENT AND VICE-PRESIDENT				REPRESENTATIVE IN CONGRESS			STATE SENATE		HOUSE OF REP.		SOLICITOR	PROBATE JUDGE	
	(D)	(U)	(R)	(L)	DIST NO 002			DIST NO 039		DIST NO 090		DIST NO 002	DIST NO 00	
					(D)	(R)	(L)	(D)	(W)	(D)	(W)		(D)	(W)
	D K A K E N T S E N /	F U L A N N I /	* B U S H /	P A U L /	J L E V E N T I S	* S P E N C E D	S O D O M M E R	* J O T H N H E W S J R	M R I S C - I N S	* R H O A D A S N	M W R I S C - I N S	* R O B E R T J	* G R E E N C Y H	M W R I S C - I N S
COLSTON	46	0	82	0	48	80	0	112	0	122	0	121	124	0
EDISTO	92	1	91	0	84	101	0	173	1	183	1	174	175	0
EHRHARDT	241	3	219	0	210	247	1	385	0	410	0	369	379	0
EAST DENMARK	652	8	339	3	449	359	3	897	0	894	0	855	868	0
GOVAN	76	0	29	0	73	32	1	107	0	107	0	107	107	0
HIGHTOWERS MILL	19	0	37	0	16	39	0	50	0	51	0	53	53	0
HUNTER'S CHAPEL	53	1	56	0	44	67	1	92	0	105	0	93	94	0
KEARSE	13	0	44	0	17	41	0	51	0	51	0	49	51	0
LITTLE SWAMP	41	0	35	0	24	53	0	68	0	71	0	69	70	0
OLAR	110	0	128	0	97	147	0	222	0	244	0	230	226	0
SOUTH BAMBERG	657	0	286	0	623	329	3	784	0	816	1	732	772	0
WEST DENMARK	502	0	218	0	498	230	0	638	0	639	0	606	616	0
NORTH BAMBERG	267	1	756	2	289	736	4	909	0	980	0	910	963	0
BARRIER FREE	0	0	0	0	0	0	0	0	0	0	0	0	0	0
ABSENTEE	61	3	83	0	63	81	1	123	0	126	0	119	129	1
COUNTY TOTALS	2,830.	17.	2,403.	5.	2,735.	2,542.	14.	4,611.	1	4,799.	2	4,487.	4,627.	1.

BAMBERG COUNTY
VOTES CAST IN GENERAL ELECTION
HELD IN SOUTH CAROLINA NOVEMBER 08, 1988

PRECINCTS	CLERK OF COURT		SHERIFF		CORONER		COUNTY COUNCIL					
	DIST NO 00		DIST NO 00		DIST NO 00		DIST NO 001	DIST NO 004	DIST NO 005	DIST NO 007		
	(D)	(W)	(D)	(W)	(D)	(W)	(D)	(D)	(D)	(D)	(W)	
	* H J A E R M E S B	M W I R S T E - I N S	* D J A R N E D E L L W A R D	M W I R S T E - I N S	* D W U N L C L A N A R D H	M W I R S T E - I N S	* S R M I T H B E R T	* G U E S S C L A I R	* O I S O M I A H	* K I N S E Y	M W I R S T E - I N S	
COLSTON	119	0	117	0	107	0	0	0	0	0	114	0
EDISTO	173	0	176	0	170	2	0	0	0	0	0	0
EHRHARDT	375	0	383	0	389	0	0	0	0	0	445	0
EAST DENMARK	852	0	913	0	894	0	0	422	485	0	0	0
GOVAN	107	0	107	0	107	0	0	0	0	0	0	0
HIGHTOWERS MILL	52	0	50	0	50	0	0	56	0	0	0	0
HUNTER'S CHAPEL	96	0	96	0	100	0	0	0	0	0	0	0
KEARSE	51	0	51	0	51	0	0	0	0	0	57	0
LITTLE SWAMP	69	0	71	0	69	0	0	0	0	0	0	0
OLAR	231	0	234	0	222	0	0	0	0	0	204	0
SOUTH BAMBERG	746	1	769	9	801	17	0	0	0	0	0	0
WEST DENMARK	616	0	659	0	640	0	0	267	0	0	0	0
NORTH BAMBERG	934	0	938	0	897	0	985	0	0	0	0	0
BARRIER FREE	0	0	0	0	0	0	0	0	0	0	0	0
ABSENTEE	125	0	130	2	122	2	36	23	15	27	1	1
COUNTY TOTALS	4,546.	1	4,694.	11	4,619.	21	1,021	768	500	847.	1.	1.

BAMBERG COUNTY
VOTES CAST IN GENERAL ELECTION
HELD IN SOUTH CAROLINA NOVEMBER 08, 1988

PRECINCTS	COUNTY BOARD OF EDUCATION			
	DIST NO 001		DIST NO 005	
	(D)	(W)	(D)	(W)
	* J V I R G R E S I N I A	* D E L L A I N S E	* R O U N T I N G R E E	M W I R S T E - I N S
COLSTON	0	0	0	0
EDISTO	0	0	0	0
EHRHARDT	0	0	0	0
EAST DENMARK	0	454	106	1
GOVAN	0	0	0	0
HIGHTOWERS MILL	0	0	0	0
HUNTER'S CHAPEL	0	0	0	0
KEARSE	0	0	0	0
LITTLE SWAMP	0	0	0	0
OLAR	0	0	0	0
SOUTH BAMBERG	0	0	0	0
WEST DENMARK	0	0	436	0
NORTH BAMBERG	937	0	0	0
BARRIER FREE	0	0	0	0
ABSENTEE	36	15	10	0
COUNTY TOTALS	973	469	552.	1.

BARNWELL COUNTY
 VOTES CAST IN GENERAL ELECTION
 HELD IN SOUTH CAROLINA NOVEMBER 08, 1988

PRECINCTS.	PRESIDENT AND VICE-PRESIDENT				REPRESENTATIVE IN CONGRESS				STATE SENATE				
	(D)	(U)	(R)	(L)	DIST NO 003				DIST NO 026		DIST NO 039	DIST NO 040	
					(D)	(R)	(L)	(W)	(D)	(R)	(D)	(D)	(W)
	DUKAKIS / BENTSEN	FULAN / DATTNER	*BUSBY / QUAYLE	PAUL / MARRON	*BURLECK	HENDRY	JOHNSON	WRITTE - INS	*NETZLER	LARCHANT	*JOHNHEWS / J R	*WILLIAMS	WRITTE - INS
BARNWELL 1 A-C	164	1	511	2	337	326	2	0	332	303	0	6	0
BARNWELL 2 D-J	215	3	440	1	323	309	2	0	339	289	2	1	0
BARNWELL 3 K-R	191	2	442	2	333	297	0	0	324	293	0	4	0
BARNWELL 4 S-Z	169	3	388	0	294	262	1	0	286	257	1	2	0
BLACKVILLE A-J	300	7	203	1	367	126	2	1	5	1	375	1	0
BLACKVILLE K-Z	231	1	217	1	297	135	1	0	1	3	314	2	0
ELKO	107	1	151	1	153	93	0	0	0	0	0	161	0
FRIENDSHIP	38	0	214	1	102	139	0	0	83	153	0	0	0
KLINE	193	3	139	1	236	81	0	0	235	83	0	0	0
HEALING SPRINGS	91	1	101	0	117	62	0	0	0	0	15	101	0
HILDA	48	2	298	2	178	155	2	0	158	165	9	0	0
SHELLING	123	0	235	1	222	127	2	0	228	114	0	0	0
WILLISTON 1 A-F	218	0	301	2	286	212	3	0	0	0	0	342	0
WILLISTON 2 G-O	196	2	300	1	279	200	2	0	0	0	0	329	1
WILLISTON 3 P-Z	224	1	306	1	294	230	2	0	0	0	0	341	0
BARRIER FREE	0	0	0	0	0	0	0	0	0	0	0	0	0
ABSENTEE	52	1	210	0	126	127	1	0	87	79	8	40	0
COUNTY TOTALS	2,564.	28.	4,467.	16	3,952.	2,886.	22.	1	2,079.	1,741	727	1,330.	1.

BARNWELL COUNTY
 VOTES CAST IN GENERAL ELECTION
 HELD IN SOUTH CAROLINA NOVEMBER 08, 1988

PRECINCTS	HOUSE OF REP. DIST NO 091		SOLICITOR DIST NO 002		CLERK OF COURT DIST NO 00		SHERIFF DIST NO 00			CORDNER DIST NO 00	
	(D)	(W)	(D)	(W)	(D)	(W)	(D)	(R)	(W)	(D)	(W)
	* J O L D E R	* M R I T E - I N S	* R O B E R T J	* M R I T E - I N S	* C A R R O L Y N C	* M R I T E - I N S	* C H A N D L E R S R	* J O R N E Y	* M R I T E - I N S	* J O D G E M A Y	* M R I T E - I N S
BARNWELL 1 A-C	502	4	451	1	490	1	309	379	1	503	1
BARNWELL 2 D-J	498	1	473	0	495	0	292	371	0	509	0
BARNWELL 3 K-R	477	3	429	1	460	3	292	365	0	466	1
BARNWELL 4 S-Z	420	2	384	1	408	0	258	315	0	414	1
BLACKVILLE A-J	418	2	388	0	411	1	302	206	0	411	0
BLACKVILLE K-Z	362	0	332	0	353	0	240	210	0	345	0
ELKO	188	0	167	0	174	1	123	139	0	187	0
FRIENDSHIP	114	0	98	0	109	0	67	194	0	113	0
KLINE	291	0	275	0	279	0	290	53	0	295	0
HEALING SPRINGS	123	0	116	0	116	0	83	112	0	123	0
HILDA	267	1	237	0	252	0	125	227	1	259	0
SHELLING	284	1	267	0	283	0	195	173	0	279	1
WILLISTON 1 A-F	363	0	349	0	354	0	230	281	0	358	0
WILLISTON 2 G-O	363	0	342	1	349	0	228	260	0	346	0
WILLISTON 3 P-Z	369	1	344	0	362	1	260	278	0	365	0
BARRIER FREE	0	0	0	0	0	0	0	0	0	0	0
ABSENTEE	142	0	171	0	182	0	101	149	0	184	0
COUNTY TOTALS	5,189	15	4,827	4	5,080	7	3,398	3,719	2	5,163	4

BARNWELL COUNTY
 VOTES CAST IN GENERAL ELECTION
 HELD IN SOUTH CAROLINA NOVEMBER 08, 1988

PRECINCTS	COUNTY BOARD OF EDUCATION						REFERENDUM					
	DIST NO 029			DIST NO 045			DIST NO 099		DIST NO 001		DIST NO 002	
	(D)	(R)	(W)	(D)	(R)	(W)	(D)	(R)	(F)	(O)	(F)	(O)
* H O L C H A R R I S T	* M I D G E W A Y	* M R I T E - I N S	* F O C H E D S	* D Z O W R I N T	* M R I T E - I N S	* B L E R C M A N L	* R O I B S E I E	* I N N O F A V O R	* N O P P O S E D	* I N N O F A V O R	* N O P P O S E D	
BARNWELL 1 A-C	376	285	1	363	298	0	422	259	364	112	285	184
BARNWELL 2 D-J	363	267	0	358	284	0	409	231	331	138	292	148
BARNWELL 3 K-R	383	253	0	347	281	0	383	251	318	138	306	140
BARNWELL 4 S-Z	325	225	0	308	244	0	346	216	293	116	260	139
BLACKVILLE A-J	361	126	0	338	143	0	351	147	228	96	226	88
BLACKVILLE K-Z	293	129	1	290	136	0	293	148	258	45	209	96
ELKO	182	65	0	158	80	0	155	83	99	60	103	46
FRIENDSHIP	91	149	0	88	157	0	125	118	108	21	51	64
KLINE	244	73	0	241	81	0	259	66	99	43	95	43
HEALING SPRINGS	114	67	0	114	64	0	116	74	88	34	90	27
HILDA	178	150	0	189	148	0	253	95	172	46	127	89
SHELLING	208	133	0	209	142	0	253	101	212	64	198	79
WILLISTON 1 A-F	315	192	2	310	187	2	272	219	256	75	221	99
WILLISTON 2 G-O	312	173	0	298	183	1	275	196	206	85	194	90
WILLISTON 3 P-Z	343	194	0	321	195	0	299	217	205	94	176	119
BARRIER FREE	0	0	0	0	0	0	0	0	0	0	0	0
ABSENTEE	79	62	0	69	68	0	140	101	177	53	204	84
COUNTY TOTALS	4,170	2,547	4	4,004	2,697	3	4,357	2,528	3,415	1,240	3,038	1,535

BEAUFORT COUNTY
 VOTES CAST IN GENERAL ELECTION
 HELD IN SOUTH CAROLINA NOVEMBER 08, 1988

PRECINCTS	PRESIDENT AND VICE-PRESIDENT				REPRESENTATIVE IN CONGRESS			STATE SENATE				
	(D)	(U)	(R)	(L)	DIST NO 001			DIST NO 045		DIST NO 046		
					(D)	(R)	(W)	(D)	(R)	(D)	(R)	(W)
	DUKAKAKIS / BENTTSSEN	FULLAN / DATTNER	*BUSQUAYLE /	PAUL / MARRROU	WHEELER	*RAVENEUR / J	MISC - INS	*MCCLEOD / B	KEELY / FOX	*JAMMEL / H J R	PATRICK / J	WRIGHT - INS
BEAUFORT NO. 1-	89	0	158	2	83	175	0	0	0	155	105	0
BEAUFORT NO. 1-	268	4	109	4	262	137	0	0	0	334	84	0
BEAUFORT NO. 2	176	1	263	0	166	289	0	0	0	247	223	0
BEAUFORT NO. 3	141	2	348	1	121	374	0	0	0	274	236	0
BLUFFTON	320	4	760	4	260	804	0	0	0	617	494	0
BURTON NO. 1-A	160	0	292	1	144	330	0	0	0	246	232	0
BURTON NO. 1-B	346	2	156	2	329	194	0	0	0	412	137	0
BURTON NO. 2	104	1	368	1	98	376	0	0	0	198	285	0
BURTON NO. 3	84	1	201	0	88	213	0	0	0	148	153	0
CHECHESSEE	31	0	127	0	34	127	0	0	0	69	95	0
DALE LOBECO	257	1	89	0	272	106	0	327	49	0	0	0
DAUFUSKIE	38	1	14	0	35	16	0	0	0	48	7	0
HILTON HEAD 1	273	1	242	1	273	254	0	0	0	378	162	0
HILTON HEAD 2	185	2	148	1	161	163	0	0	0	222	118	0
HILTON HEAD 3	87	0	73	2	71	83	0	0	0	100	60	0
HILTON HEAD 4	203	4	772	5	134	837	0	0	0	439	554	0
HILTON HEAD 5	204	1	970	5	149	1,003	0	0	0	524	664	0
HILTON HEAD 6	56	0	273	1	44	283	0	0	0	140	197	0
HILTON HEAD 7	113	2	578	7	95	599	0	0	0	323	387	0
HILTON HEAD 8	153	3	509	5	108	554	1	0	0	286	392	0
HILTON HEAD 9	113	1	460	3	90	475	0	0	0	271	295	0
HILTON HEAD 10	18	0	76	0	12	79	0	0	0	59	36	0
HILTON HEAD 11	128	0	571	0	114	584	0	0	0	304	414	0
HILTON HEAD 12	91	0	500	2	69	525	0	0	0	213	395	0
HILTON HEAD 13	97	2	320	2	73	338	0	0	0	201	219	0
HILTON HEAD 14	93	2	583	4	63	608	0	0	0	263	423	0
HILTON HEAD 15	96	0	501	2	65	520	0	0	0	264	333	0
LADYS ISLAND 1-	234	3	324	2	225	352	0	0	0	356	230	0
LADYS ISLAND 1-	202	2	217	0	195	231	0	0	0	318	116	0
MOSSY OAKS NO.	87	1	432	2	89	430	0	0	0	294	235	0
MOSSY OAKS NO.	146	0	383	4	137	411	0	0	0	322	229	0
PORT ROYAL	157	3	253	2	145	288	0	0	0	274	174	0
SEABROOK	149	0	225	1	139	239	0	0	0	210	178	0
SHELDON	163	1	94	0	167	97	0	203	56	0	0	0
ST. HELENA 1-A	445	0	113	1	448	137	0	0	0	508	92	0
ST. HELENA 1-B	549	0	66	1	538	86	0	0	0	577	56	0
ST. HELENA NO.	266	0	68	0	257	77	0	0	0	269	72	0
BLUFFTON #2	212	2	361	1	214	368	0	0	0	351	242	0
BURTON #2B	89	0	174	2	81	195	0	0	0	131	148	0
BURTON #2C	73	0	371	1	77	368	0	0	0	195	256	0
HILTON HEAD #6B	174	1	495	3	137	531	0	0	0	302	386	1
HILTON HEAD #15	31	0	233	1	17	245	0	0	0	108	160	0
LADY'S ISLAND #	84	1	314	0	78	318	0	0	0	209	193	0
LADY'S ISLAND #	135	0	480	2	142	506	0	0	0	333	323	0
MOSSY OAKS #1B	86	0	234	1	70	257	0	0	0	150	180	0
PORT ROYAL #2	150	2	138	1	144	160	0	0	0	207	111	0
ST. HELENA #2B	301	0	127	0	314	123	0	0	0	336	109	0
ST. HELENA #2C	78	0	367	2	69	398	0	0	0	147	328	0
SEABROOK #2	165	1	47	0	158	58	0	0	0	182	36	0
SEABROOK #3	163	1	124	0	155	136	0	0	0	193	104	0
SHELDON #2	264	1	21	0	256	34	0	277	11	0	0	0
BLUFFTON # 3	0	0	0	0	0	0	0	0	0	0	0	0
HILTON HEAD # 5	0	0	0	0	0	0	0	0	0	0	0	0
BARRIER FREE	0	0	0	0	0	0	0	0	0	0	0	0
ABSENTEE	358	6	1,058	3	316	1,097	0	25	12	622	739	0
COUNTY TOTALS	8,691.	60.	16,184.	86	7,986.	17,207.	1	832.	128	13,342.	11,408.	1.

BEAUFORT COUNTY
 VOTES CAST IN GENERAL ELECTION
 HELD IN SOUTH CAROLINA NOVEMBER 08, 1988

PRECINCTS	HOUSE OF REPRESENTATIVES			SOLICITOR		CLERK OF COURT		CORONER			
	DIST NO 122		DIST NO 123		DIST NO 124		DIST NO 014		DIST NO 00		
	(D)	(R)	(W)	(D)	(R)	(D)	(W)	(D)	(R)	(R)	(W)
	* W J U A I T A M	* C O R I L L I A M N	M W R I S T E - I N S	* K E Y H A R R I E R I E L I N G H	C H A R K I N S O N R	* M U R R A N D A O U L P H I I	M W R I S T E - I N S	* J A C K H E N R Y	M B O Y L I C E	* C O P E L A N D	M W R I S T E - I N S
BEAUFORT NO. 1-	0	0	0	174	85	179	1	181	78	183	0
BEAUFORT NO. 1-	0	0	0	331	86	347	0	329	79	192	0
BEAUFORT NO. 2	0	0	0	237	230	363	0	286	179	340	0
BEAUFORT NO. 3	0	0	0	269	242	393	0	332	174	415	2
BLUFFTON	0	807	0	0	0	696	0	496	551	864	0
BURTON NO. 1-A	0	320	0	0	0	344	0	263	202	354	0
BURTON NO. 1-B	0	196	0	0	0	461	0	419	119	265	1
BURTON NO. 2	0	369	0	0	0	321	0	242	231	404	0
BURTON NO. 3	0	0	0	117	182	238	0	167	125	245	0
CHECHESSEE	0	122	0	0	0	99	0	80	79	127	0
DALE LOBECO	346	0	0	0	0	350	0	327	54	126	0
DAUFUSKIE	0	26	0	0	0	46	0	49	5	22	0
HILTON HEAD 1	0	290	0	0	0	388	0	334	179	300	0
HILTON HEAD 2	0	168	0	0	0	238	0	218	108	184	0
HILTON HEAD 3	0	81	0	0	0	107	0	92	57	80	0
HILTON HEAD 4	0	834	0	0	0	458	0	275	663	849	0
HILTON HEAD 5	0	982	0	0	0	543	0	323	805	1,005	0
HILTON HEAD 6	0	276	0	0	0	175	0	105	214	279	0
HILTON HEAD 7	0	590	0	0	0	343	0	204	469	594	0
HILTON HEAD 8	0	552	1	0	0	352	0	219	409	559	0
HILTON HEAD 9	0	487	0	0	0	314	0	182	356	481	0
HILTON HEAD 10	0	78	0	0	0	59	0	29	60	80	0
HILTON HEAD 11	0	579	0	0	0	344	0	227	442	579	0
HILTON HEAD 12	0	518	0	0	0	257	0	156	422	524	0
HILTON HEAD 13	0	349	0	0	0	249	0	153	244	356	0
HILTON HEAD 14	0	570	0	0	0	290	0	199	454	588	0
HILTON HEAD 15	0	511	0	0	0	302	0	170	389	517	0
LADYS ISLAND 1-	0	0	0	354	235	433	0	395	183	402	0
LADYS ISLAND 1-	0	0	0	299	137	339	0	315	114	258	0
MOSSY OAKS NO.	0	0	0	262	270	415	0	345	176	479	0
MOSSY OAKS NO.	0	0	0	303	249	426	0	344	201	465	0
PORT ROYAL	0	0	0	244	202	343	0	274	165	332	0
SEABROOK	248	0	0	0	0	258	0	223	158	271	0
SHIELDON	206	0	0	0	0	216	0	201	60	108	0
ST. HELENA 1-A	0	0	0	505	96	521	0	510	84	187	0
ST. HELENA 1-B	0	0	0	568	64	598	0	588	43	118	0
ST. HELENA NO.	0	0	0	271	72	304	0	290	46	113	2
BLUFFTON #2	0	375	0	0	0	396	0	326	243	385	0
BURTON #2B	0	188	0	0	0	187	0	137	134	215	0
BURTON #2C	0	367	0	0	0	288	0	223	218	381	0
HILTON HEAD #6B	0	537	0	0	0	374	0	248	393	560	0
HILTON HEAD #15	0	228	0	0	0	116	0	63	191	234	0
LADY'S ISLAND #	0	0	0	178	224	251	0	190	201	345	0
LADY'S ISLAND #	0	0	0	320	337	463	0	354	293	552	0
MOSSY OAKS #1B	0	0	0	145	187	251	0	207	118	272	0
PORT ROYAL #2	0	0	0	191	124	236	0	207	99	209	0
ST. HELENA #2B	0	0	0	340	101	380	0	356	84	175	0
ST. HELENA #2C	0	0	0	142	330	212	0	163	303	419	0
SEABROOK #2	202	0	0	0	0	193	0	191	28	75	0
SEABROOK #3	236	0	0	0	0	235	0	204	86	174	0
SHIELDON #2	290	0	0	0	0	280	0	275	14	47	0
BLUFFTON # 3	0	0	0	0	0	0	0	0	0	0	0
HILTON HEAD # 5	0	0	0	0	0	0	0	0	0	0	0
BARRIER FREE	0	0	0	0	0	0	0	0	0	0	0
ABSENTEE	54	652	0	296	240	793	0	517	832	1,107	1
COUNTY TOTALS	1,582	11,069	1	5,549	3,696	16,781	1	13,219	11,627	18,420	6

BEAUFORT COUNTY
 VOTES CAST IN GENERAL ELECTION
 HELD IN SOUTH CAROLINA NOVEMBER 08, 1988

COUNTY COUNCIL

PRECINCTS	DIST NO 001					DIST NO 003		DIST NO 004		DIST NO 009
	(P) REYNOLDS	(P) DEWITTISEN	(P) SEWELL	(P) FORDEHAM	(P) VONHARTEN	(D) KLINE	(R) DORR	(D) MILLIAM	(R) FRANKSON	(R) CRAIGHHEAD
BEAUFORT NO. 1-	105	104	106	158	175	0	0	0	0	0
BEAUFORT NO. 1-	90	293	73	323	153	0	0	0	0	0
BEAUFORT NO. 2	199	200	169	303	301	0	0	0	0	0
BEAUFORT NO. 3	227	195	205	315	393	0	0	0	0	0
BLUFFTON	774	468	561	365	644	0	0	0	0	0
BURTON NO. 1-A	237	183	180	272	319	0	0	0	0	0
BURTON NO. 1-B	123	354	105	416	186	0	0	0	0	0
BURTON NO. 2	285	132	245	239	384	0	0	0	0	0
BURTON NO. 3	160	100	141	164	210	0	0	0	0	0
CHECHESSEE	113	44	105	62	115	0	0	0	0	0
DALE LOBECO	0	0	0	0	0	285	101	0	0	0
DAUFUSKIE	0	0	0	0	0	0	0	0	0	16
HILTON HEAD 1	0	0	0	0	0	0	0	0	0	291
HILTON HEAD 2	0	0	0	0	0	0	0	0	0	178
HILTON HEAD 3	0	0	0	0	0	0	0	0	0	79
HILTON HEAD 4	0	0	0	0	0	0	0	0	0	824
HILTON HEAD 5	0	0	0	0	0	0	0	0	0	997
HILTON HEAD 6	0	0	0	0	0	0	0	0	0	278
HILTON HEAD 7	0	0	0	0	0	0	0	0	0	588
HILTON HEAD 8	0	0	0	0	0	0	0	0	0	544
HILTON HEAD 9	0	0	0	0	0	0	0	0	0	479
HILTON HEAD 10	0	0	0	0	0	0	0	0	0	75
HILTON HEAD 11	0	0	0	0	0	0	0	0	0	575
HILTON HEAD 12	0	0	0	0	0	0	0	0	0	531
HILTON HEAD 13	0	0	0	0	0	0	0	0	0	350
HILTON HEAD 14	0	0	0	0	0	0	0	0	0	588
HILTON HEAD 15	0	0	0	0	0	0	0	0	0	504
LADYS ISLAND 1-	0	0	0	0	0	0	0	295	283	0
LADYS ISLAND 1-	0	0	0	0	0	0	0	234	195	0
MOSSY OAKS NO.	276	149	232	323	438	0	0	0	0	0
MOSSY OAKS NO.	274	207	223	338	409	0	0	0	0	0
PORT ROYAL	195	188	169	258	281	0	0	0	0	0
SEABROOK	0	0	0	0	0	159	213	0	0	0
SHELDON	0	0	0	0	0	161	105	0	0	0
ST. HELENA 1-A	0	0	0	0	0	0	0	499	100	0
ST. HELENA 1-B	0	0	0	0	0	0	0	575	66	0
ST. HELENA NO.	0	0	0	0	0	0	0	266	78	0
BLUFFTON #2	356	270	279	245	297	0	0	0	0	0
BURTON #2B	153	95	127	139	186	0	0	0	0	0
BURTON #2C	271	93	270	199	367	0	0	0	0	0
HILTON HEAD #6B	0	0	0	0	0	0	0	0	0	546
HILTON HEAD #15	0	0	0	0	0	0	0	0	0	236
LADY'S ISLAND #	0	0	0	0	0	0	0	94	299	0
LADY'S ISLAND #	0	0	0	0	0	0	0	181	463	0
MOSSY OAKS #1B	156	115	136	206	262	0	0	0	0	0
PORT ROYAL #2	105	167	94	208	174	0	0	0	0	0
ST. HELENA #2B	0	0	0	0	0	0	0	308	129	0
ST. HELENA #2C	0	0	0	0	0	0	0	97	374	0
SEABROOK #2	0	0	0	0	0	173	41	0	0	0
SEABROOK #3	0	0	0	0	0	171	126	0	0	0
SHELDON #2	0	0	0	0	0	261	34	0	0	0
BLUFFTON #3	0	0	0	0	0	0	0	0	0	0
HILTON HEAD #5	0	0	0	0	0	0	0	0	0	0
BARRIER FREE	0	0	0	0	0	0	0	0	0	0
ABSENTEE	235	162	201	223	299	34	41	96	190	501
COUNTY TOTALS	4,338	3,523	3,625	4,762	5,599	1,244	662	2,647	2,178	8,196

BEAUFORT COUNTY
 VOTES CAST IN GENERAL ELECTION
 HELD IN SOUTH CAROLINA NOVEMBER 08, 1988

COUNTY COUNCIL

DIST
 NO 099

	(D)	(R)	(R)	(R)	(W)
	L S I A Z N T A A G A T I	* B O I W L E L N	* G R E E L L E N W O O D	* M J A R T I N L I N	M W I S C I T E - I N S
PRECINCTS					
BEAUFORT NO. 1-	120	143	157	151	0
BEAUFORT NO. 1-	294	135	132	141	0
BEAUFORT NO. 2	232	255	246	273	0
BEAUFORT NO. 3	192	336	324	355	1
BLUFFTON	384	694	704	721	0
BURTON NO. 1-A	218	280	257	283	0
BURTON NO. 1-B	395	163	155	170	0
BURTON NO. 2	153	336	340	363	0
BURTON NO. 3	115	195	191	198	0
CHECHESSEE	40	114	125	127	0
DALE LOBECO	296	88	93	89	0
DAUFUSKIE	40	16	21	22	0
HILTON HEAD 1	328	232	229	205	0
HILTON HEAD 2	211	127	144	134	0
HILTON HEAD 3	92	71	74	60	0
HILTON HEAD 4	268	754	787	742	0
HILTON HEAD 5	279	926	950	925	0
HILTON HEAD 6	83	253	263	261	0
HILTON HEAD 7	207	541	559	552	0
HILTON HEAD 8	200	478	499	479	0
HILTON HEAD 9	153	419	418	409	0
HILTON HEAD 10	29	68	73	69	0
HILTON HEAD 11	176	529	548	541	0
HILTON HEAD 12	131	480	512	483	1
HILTON HEAD 13	125	299	306	278	0
HILTON HEAD 14	138	540	559	542	0
HILTON HEAD 15	156	445	476	455	0
LADYS ISLAND 1-	288	313	296	302	0
LADYS ISLAND 1-	246	190	195	206	0
MOSSY OAKS NO.	162	383	385	400	0
MOSSY OAKS NO.	216	366	373	390	0
PORT ROYAL	213	243	227	250	1
SEABROOK	184	197	206	219	0
SHELDON	183	80	82	78	0
ST. HELENA 1-A	500	112	120	118	0
ST. HELENA 1-B	562	75	67	71	0
ST. HELENA NO.	267	78	81	75	0
BLUFFTON #2	264	310	326	333	0
BURTON #2B	115	162	165	183	0
BURTON #2C	131	322	331	330	0
HILTON HEAD #6B	215	491	484	474	0
HILTON HEAD #15	53	217	219	222	0
LADY'S ISLAND #	113	287	283	290	0
LADY'S ISLAND #	207	454	458	479	0
MOSSY OAKS #1B	118	223	224	239	0
PORT ROYAL #2	180	149	143	152	0
ST. HELENA #2B	322	122	117	132	0
ST. HELENA #2C	98	376	378	379	0
SEABROOK #2	179	45	33	49	0
SEABROOK #3	189	113	123	131	0
SHELDON #2	266	25	29	23	0
BLUFFTON # 3	0	0	0	0	0
HILTON HEAD # 5	0	0	0	0	0
BARRIER FREE	0	0	0	0	0
ABSENTEE	485	980	1,025	974	0
COUNTY TOTALS	10,823	15,248	15,528	15,543	3

BEAUFORT COUNTY
 VOTES CAST IN GENERAL ELECTION
 HELD IN SOUTH CAROLINA NOVEMBER 08, 1988

COUNTY BOARD
 OF EDUCATION

PRECINCTS	DIST NO 001			DIST NO 002			DIST NO 003	DIST NO 004		DIST NO 005		DIST NO 006		
	(W)	(P)	(P)	(P)	(P)	(P)	(P)	(P)	(P)	(P)	(P)	(W)	(W)	(P)
	M R I S T I C E - I N S	* K I L G O R E A N N	F K E E N E L O W E L L	B S I L L O R T	* B L A S U R A	R E L L I C H I S O N D	* C Y N T H I A G O T T I E	K C U P P I N I A	* O L O V E R K	* S T O N E H O W A R D	J C O L L E E	H R I V E R S	M I S T I C	M C D E R M O T T
BEAUFORT NO. 1-	0	122	75	0	0	0	0	0	0	0	0	0	0	0
BEAUFORT NO. 1-	1	173	61	0	0	0	0	0	0	0	0	0	0	0
BEAUFORT NO. 2	0	207	152	0	0	0	0	0	0	0	0	0	0	0
BEAUFORT NO. 3	0	239	182	0	0	0	0	0	0	0	0	0	0	0
BLUFFTON	0	0	0	288	415	220	0	0	0	0	0	0	0	0
BURTON NO. 1-A	0	0	0	0	0	0	0	0	0	0	0	23	2	296
BURTON NO. 1-B	0	0	0	0	0	0	0	0	0	0	0	143	1	218
BURTON NO. 2	0	0	0	103	192	64	0	0	0	0	0	0	0	0
BURTON NO. 3	0	0	0	0	0	0	0	0	0	0	0	5	0	174
CHECHESSEE	0	0	0	47	50	31	0	0	0	0	0	0	0	0
DALE LOBECO	0	0	0	0	0	0	312	0	0	0	0	0	0	0
DAUFUSKIE	0	0	0	0	0	0	0	0	0	16	7	0	0	0
HILTON HEAD 1	0	0	0	0	0	0	0	0	0	188	158	0	0	0
HILTON HEAD 2	0	0	0	0	0	0	0	0	0	116	116	0	0	0
HILTON HEAD 3	0	0	0	0	0	0	0	0	0	57	57	0	0	0
HILTON HEAD 4	0	0	0	0	0	0	0	0	0	398	393	0	0	0
HILTON HEAD 5	0	0	0	0	0	0	0	0	0	489	433	0	0	0
HILTON HEAD 6	0	0	0	0	0	0	0	0	0	130	126	0	0	0
HILTON HEAD 7	0	0	0	0	0	0	0	0	0	301	255	0	0	0
HILTON HEAD 8	0	0	0	0	0	0	0	0	0	298	213	0	0	0
HILTON HEAD 9	0	0	0	0	0	0	0	0	0	273	188	0	0	0
HILTON HEAD 10	0	0	0	0	0	0	0	0	0	38	36	0	0	0
HILTON HEAD 11	0	0	0	0	0	0	0	0	0	308	258	0	0	0
HILTON HEAD 12	0	0	0	0	0	0	0	0	0	266	174	0	0	0
HILTON HEAD 13	0	0	0	0	0	0	0	0	0	170	165	0	0	0
HILTON HEAD 14	0	0	0	0	0	0	0	0	0	286	265	0	0	0
HILTON HEAD 15	0	0	0	0	0	0	0	0	0	262	212	0	0	0
LADYS ISLAND 1-	0	0	0	0	0	0	0	267	221	0	0	0	0	0
LADYS ISLAND 1-	0	0	0	0	0	0	0	174	209	0	0	0	0	0
MOSSY OAKS NO.	0	223	241	0	0	0	0	0	0	0	0	0	0	0
MOSSY OAKS NO.	0	276	197	0	0	0	0	0	0	0	0	0	0	0
PORT ROYAL	0	241	92	0	0	0	0	0	0	0	0	0	0	0
SEABROOK	0	0	0	0	0	0	223	0	0	0	0	0	0	0
SHELDON	0	0	0	0	0	0	206	0	0	0	0	0	0	0
ST. HELENA 1-A	0	0	0	0	0	0	0	103	469	0	0	0	0	0
ST. HELENA 1-B	0	0	0	0	0	0	0	69	537	0	0	0	0	0
ST. HELENA NO.	0	0	0	0	0	0	0	77	238	0	0	0	0	0
BLUFFTON #2	0	0	0	179	268	75	0	0	0	0	0	0	0	0
BURTON #2B	0	0	0	34	52	16	0	0	0	0	0	0	0	80
BURTON #2C	0	0	0	23	23	13	0	0	0	0	0	0	0	229
HILTON HEAD #6B	0	0	0	0	0	0	0	0	0	0	0	13	0	0
HILTON HEAD #15	0	0	0	0	0	0	0	0	0	264	252	0	0	0
LADY'S ISLAND #	0	0	0	0	0	0	0	0	0	120	88	0	0	0
LADY'S ISLAND #	0	0	0	0	0	0	0	0	0	0	0	0	0	0
MOSSY OAKS #1B	0	156	124	0	0	0	0	259	72	0	0	0	0	0
PORT ROYAL #2	0	0	0	0	0	0	0	426	133	0	0	0	0	0
ST. HELENA #2B	0	158	62	0	0	0	0	0	0	0	0	0	0	0
ST. HELENA #2C	0	0	0	0	0	0	0	112	292	0	0	0	0	0
SEABROOK #2	0	0	0	0	0	0	0	205	121	0	0	0	0	0
SEABROOK #3	0	0	0	0	0	0	161	0	0	0	0	0	0	0
SHELDON #2	0	0	0	0	0	0	201	0	0	0	0	0	0	0
BLUFFTON # 3	0	0	0	0	0	0	269	0	0	0	0	0	0	0
HILTON HEAD # 5	0	0	0	0	0	0	0	0	0	0	0	0	0	0
BARRIER FREE	0	0	0	0	0	0	0	0	0	0	0	0	0	0
ABSENTEE	0	101	67	18	56	9	49	105	104	188	182	3	0	44
COUNTY TOTALS	1.	1,900.	1,255	693.	1,056.	428	1,421	1,798.	2,397	4,178.	3,579	194.	3.	1,041.

BEAUFORT COUNTY
 VOTES CAST IN GENERAL ELECTION
 HELD IN SOUTH CAROLINA NOVEMBER 08, 1988

PRECINCTS	COUNTY BOARD OF EDUCATION						REFERENDUM			
	DIST NO 099						DIST NO 007			
	(W)	(P)	(P)	(P)	(P)	(P)	(F)	(F)	(O)	(O)
	M I S T E - I N S	C D O F F I N	M A R C H E T T I	J M I L L E R	P A U R L	B R E E D L O V E	I N N O F A V O R 1	I N N O F A V O R 2	N O P P O S E D 1	N O P P O S E D 2
BEAUFORT NO. 1-	0	102	106	82	102	96	125	136	87	69
BEAUFORT NO. 1-	0	104	99	190	119	108	171	140	113	134
BEAUFORT NO. 2	0	244	156	172	238	153	215	190	185	211
BEAUFORT NO. 3	0	282	238	151	245	223	262	261	193	192
BLUFFTON	0	417	382	369	392	492	493	580	427	366
BURTON NO. 1-A	0	209	157	146	225	174	213	195	169	189
BURTON NO. 1-B	0	162	89	221	146	118	244	170	166	239
BURTON NO. 2	0	249	208	148	229	191	217	217	203	201
BURTON NO. 3	0	161	110	98	146	102	153	119	115	148
CHECHESSEE	0	97	71	46	91	48	86	106	67	48
DALE LOBECD	0	93	67	220	78	70	98	70	155	105
DAUFUSKIE	0	9	9	10	12	10	12	19	15	17
HILTON HEAD 1	0	155	164	161	120	231	233	194	158	203
HILTON HEAD 2	0	102	106	132	87	129	127	118	129	136
HILTON HEAD 3	0	55	53	49	44	72	75	58	52	70
HILTON HEAD 4	0	416	485	242	308	575	436	592	441	256
HILTON HEAD 5	0	547	578	305	374	616	545	731	483	271
HILTON HEAD 6	0	156	162	78	93	185	124	172	151	93
HILTON HEAD 7	0	285	365	171	227	388	323	405	284	193
HILTON HEAD 8	0	258	317	141	198	342	263	340	313	230
HILTON HEAD 9	0	234	286	138	201	328	254	294	246	201
HILTON HEAD 10	0	35	42	26	27	58	40	63	41	20
HILTON HEAD 11	0	277	390	180	204	415	267	405	315	155
HILTON HEAD 12	1	229	281	127	167	316	226	309	227	133
HILTON HEAD 13	0	160	190	107	159	227	177	222	196	150
HILTON HEAD 14	0	273	332	158	197	379	262	421	306	122
HILTON HEAD 15	0	221	299	140	160	347	246	338	261	150
LADYS ISLAND 1-	0	227	198	221	236	193	267	266	215	222
LADYS ISLAND 1-	0	166	133	177	142	136	209	168	103	145
MOSSY OAKS NO.	0	294	274	143	309	242	291	292	200	193
MOSSY OAKS NO.	0	264	242	190	288	257	243	260	240	229
PORT ROYAL	0	187	130	139	174	145	203	179	151	174
SEABROOK	0	172	104	121	139	121	164	129	149	176
SHELDON	0	69	53	146	69	52	76	93	121	69
ST. HELENA 1-A	0	114	81	373	101	105	308	234	91	141
ST. HELENA 1-B	0	75	54	450	69	57	266	136	73	97
ST. HELENA NO.	0	69	49	179	61	58	99	71	65	79
BLUFFTON #2	0	211	205	218	194	244	230	267	251	222
BURTON #2B	0	124	98	105	114	84	143	111	94	126
BURTON #2C	0	236	177	118	220	164	205	206	203	201
HILTON HEAD #6B	0	260	317	170	195	364	316	369	263	212
HILTON HEAD #15	0	113	153	67	69	153	116	161	108	56
LADY'S ISLAND #	0	191	188	123	182	154	231	236	128	126
LADY'S ISLAND #	0	325	292	205	327	261	314	345	253	223
MOSSY OAKS #1B	0	185	165	89	178	141	174	164	128	135
PORT ROYAL #2	0	118	89	117	117	107	165	112	80	135
ST. HELENA #2B	0	122	73	256	100	87	161	134	81	100
ST. HELENA #2C	0	246	169	120	200	148	296	314	137	123
SEABROOK #2	0	42	29	106	36	34	51	49	125	74
SEABROOK #3	0	122	74	99	93	73	132	80	113	151
SHELDON #2	0	34	25	198	32	31	91	54	109	57
BLUFFTON #3	0	0	0	0	0	0	0	0	0	0
HILTON HEAD #5	0	0	0	0	0	0	0	0	0	0
BARRIER FREE	0	0	0	0	0	0	0	0	0	0
ABSENTEE	0	542	464	440	455	596	562	684	552	402
COUNTY TOTALS	1.	10,053.	9,589.	8,589.	8,699.	10,409.	11,211.	11,993.	9,540.	8,160.

BERKELEY COUNTY
 VOTES CAST IN GENERAL ELECTION
 HELD IN SOUTH CAROLINA NOVEMBER 08, 1988

PRECINCTS	PRESIDENT AND VICE-PRESIDENT				REPRESENTATIVE IN CONGRESS						STATE SENATE			
	DIST NO 001		DIST NO 006		DIST NO 037		DIST NO 038							
	(D)	(U)	(R)	(L)	(D)	(R)	(W)	(D)	(R)	(W)	(D)	(R)		
	DUKAKIS	FULAN	BUSH	PAUL	WHEELER	ARVE	MIRTS	TRABOLON	BOUNN	MIRTS	HEROLM	MIRTS	PENNINGTON	MOSCHALE
ALVIN	331	2	87	0	0	0	0	360	47	0	363	0	0	0
BERKELEY	259	3	310	0	0	0	0	359	192	1	396	0	0	0
BETHERA	12	0	91	0	0	0	0	66	34	0	79	0	0	0
BONNEAU	341	5	485	1	0	0	0	490	287	0	538	2	0	0
CAINHOY	456	2	93	0	0	0	0	471	68	0	477	0	0	0
CARNES CROSS RD	198	4	770	4	209	756	0	0	0	0	451	0	4	17
CORDESVILLE	183	3	175	1	0	0	0	248	106	1	262	0	0	0
CROSS	652	13	240	4	0	0	0	751	122	0	767	1	0	0
HANAHAN	483	12	2,733	7	484	2,706	0	0	0	0	0	0	432	2,604
HILTON CROSS RD	320	5	150	2	0	0	0	358	88	1	378	0	0	0
HUGER	232	3	65	2	0	0	0	243	51	2	241	0	0	0
JAMESTOWN	131	1	102	0	0	0	0	177	40	0	191	0	0	0
LEBANON	163	2	154	0	0	0	0	123	85	0	129	0	0	0
MACEDONIA	133	2	483	2	0	0	0	339	247	1	388	4	0	0
MCBETH	206	1	222	3	0	0	0	309	111	0	339	0	0	0
MONCK'S CORNER	966	19	1,715	2	0	0	0	1,634	940	2	1,954	3	0	0
PINOPOLIS	122	4	610	0	0	0	0	363	334	0	493	1	0	0
RUSSELLVILLE	527	5	72	0	0	0	0	551	37	0	553	0	0	0
SHULERVILLE-HH	94	1	56	0	0	0	0	112	28	0	114	0	0	0
ST. STEPHEN	706	7	406	7	0	0	0	832	252	0	883	0	0	29
WASSAMASSAW	412	4	302	0	0	0	0	482	194	0	495	1	39	29
WIDE AWAKE	590	13	2,077	6	592	2,026	1	178	227	0	1,254	6	95	253
PIMLICO	113	5	306	2	0	0	0	0	0	0	247	0	0	0
GOOSE CREEK 1	417	8	1,117	5	412	1,113	0	0	0	0	223	0	311	771
GOOSE CREEK 2	638	7	1,946	11	645	1,922	1	0	0	0	744	1	224	759
GOOSE CREEK 3	235	1	1,174	5	237	1,159	0	0	0	0	0	0	243	1,102
EADYTOWN	238	6	55	0	0	0	0	253	35	0	246	0	0	0
BARRIER FREE	0	0	0	0	0	0	0	0	0	0	0	0	0	0
ABSENTEE	248	2	745	0	76	500	0	248	114	0	437	6	47	252
COUNTY TOTALS	9,312	140	16,779	66	2,656	10,186	2	8,955	3,641	8	12,642	25	1,395	5,791

BERKELEY COUNTY
 VOTES CAST IN GENERAL ELECTION
 HELD IN SOUTH CAROLINA NOVEMBER 08, 1988

PRECINCTS	HOUSE OF REPRESENTATIVES				SOLICITOR		COUNTY AUDITOR						
	DIST NO 092		DIST NO 099		DIST NO 100		DIST NO 102		DIST NO 00				
	(D)	(R)	(R)	(W)	(D)	(W)	(D)	(W)	(D)	(R)	(W)		
	FREED	SOFFORD	BRENNER	MIRTS	WOLFE	MIRTS	DEWITT	MIRTS	CHANDLER	JURTE	WARE	MIRTS	
ALVIN	0	0	0	0	0	0	370	0	362	0	356	59	0
BERKELEY	0	0	0	0	390	0	69	0	387	0	303	261	0
BETHERA	0	0	0	0	0	0	0	0	79	0	54	51	0
BONNEAU	0	0	0	0	0	0	500	0	525	0	443	372	0
CAINHOY	0	0	0	0	0	0	471	0	476	1	456	82	0
CARNES CROSS RD	79	131	0	0	360	1	0	0	477	0	288	655	0
CORDESVILLE	0	0	0	0	0	0	249	0	254	0	206	155	1
CROSS	0	0	0	0	5	0	737	0	745	0	674	226	0
HANAHAN	0	0	2,789	2	0	0	0	0	1,587	7	767	2,357	0
HILTON CROSS RD	0	0	0	0	0	0	373	1	373	1	343	117	0
HUGER	0	0	0	0	0	0	240	1	242	0	236	51	0
JAMESTOWN	0	0	0	0	0	0	179	0	187	0	182	51	0
LEBANON	0	0	0	0	36	0	79	0	125	1	99	119	0
MACEDONIA	0	0	0	0	0	0	340	4	364	2	280	342	2
MCBETH	0	0	0	0	0	0	313	0	328	0	266	164	0
MONCK'S CORNER	0	0	0	0	1,921	2	0	0	1,833	6	1,309	1,375	1
PINOPOLIS	0	0	0	0	491	0	0	0	450	0	271	455	0
RUSSELLVILLE	0	0	0	0	0	0	561	1	549	0	543	55	0
SHULERVILLE-HH	0	0	0	0	0	0	111	0	110	0	116	33	0
ST. STEPHEN	0	0	0	0	0	0	886	1	864	1	796	303	0
WASSAMASSAW	126	88	0	0	391	0	0	0	546	0	463	235	0
WIDE AWAKE	1,106	1,531	0	0	0	0	0	0	1,589	4	817	1,719	1
PIMLICO	0	0	0	0	234	2	0	0	246	1	154	266	0
GOOSE CREEK 1	672	856	3	0	0	0	0	0	915	3	546	944	0
GOOSE CREEK 2	0	0	1,832	1	63	0	0	0	1,349	3	777	1,687	0
GOOSE CREEK 3	259	630	417	1	0	0	0	0	802	3	363	1,021	0
EADYTOWN	0	0	0	0	0	0	246	1	245	0	243	44	0
BARRIER FREE	0	0	0	0	0	0	0	0	0	0	0	0	0
ABSENTEE	94	160	228	3	183	4	132	2	557	4	375	516	2
COUNTY TOTALS	2,336	3,398	5,271	7	4,075	9	5,857	12	16,571	37	11,726	13,720	7

BERKELEY COUNTY
 VOTES CAST IN GENERAL ELECTION
 HELD IN SOUTH CAROLINA NOVEMBER 08, 1988

PRECINCTS	COUNTY TREASURER		COUNTY COUNCIL									
	DIST NO 00		DIST NO 001			DIST NO 002			DIST NO 003			
	(D)	(W)	(D)	(R)	(R)	(W)	(D)	(R)	(W)			
	* U C M A P R O L E Y T N T M	M R I S T E - I N S	T S H O M M A O N S M	* W J O O E A D S	* S P O O N E R	M R I S T E - I N S	H A I L L E S	* C A B O L B L	M R I S T E - I N S			
ALVIN	368	0	0	0	0	0	0	0	0	0	0	0
BERKELEY	398	1	0	0	0	0	0	0	0	0	0	0
BETHERA	79	0	0	0	0	0	0	0	0	0	0	0
BONNEAU	520	0	0	0	0	0	0	0	0	0	0	0
CAINHOY	476	1	0	0	0	0	0	0	0	0	0	0
CARNES CROSS RD	481	0	0	0	0	0	0	0	0	0	0	0
CORDESVILLE	259	1	0	0	0	0	0	0	0	0	0	0
CROSS	764	0	0	0	0	0	0	0	0	0	0	0
HANAHAN	1,659	5	766	1,959	335	0	0	0	0	0	0	0
HILTON CROSS RD	377	0	0	0	0	0	0	0	0	0	0	0
HUGER	245	1	0	0	0	0	0	0	0	0	0	0
JAMESTOWN	193	0	0	0	0	0	0	0	0	0	0	0
LEBANON	121	0	0	0	0	0	0	0	0	0	0	0
MACEDONIA	378	2	0	0	0	0	0	0	0	0	0	0
MCBETH	325	0	0	0	0	0	0	0	0	0	0	0
MONCK'S CORNER	1,891	3	0	0	0	0	0	0	0	0	0	0
PINOPOLIS	483	0	0	0	0	0	0	0	0	0	0	0
RUSSELLVILLE	558	0	0	0	0	0	0	0	0	0	0	0
SHULERVILLE-HH	112	0	0	0	0	0	0	0	0	0	0	0
ST. STEPHEN	879	0	0	0	0	0	0	0	0	0	0	0
WASSAMASSAW	553	0	0	0	0	0	0	0	0	0	0	0
WIDE AWAKE	1,607	3	0	0	0	0	0	0	0	0	0	0
PIMLICO	251	0	0	0	0	0	0	0	0	0	0	0
GOOSE CREEK 1	904	0	0	0	0	0	473	808	2	0	0	0
GOOSE CREEK 2	1,374	0	0	0	0	802	565	930	1	0	0	0
GOOSE CREEK 3	812	0	0	0	0	0	149	387	0	0	0	0
EADYTOWN	247	0	0	0	0	0	0	0	0	0	0	0
BARRIER FREE	0	0	0	0	0	0	0	0	0	0	0	0
ABSENTEE	574	4	23	72	37	0	24	90	0	0	0	0
COUNTY TOTALS	16,893	21	789	2,031	1,174	3	1,212	2,218	3			

BERKELEY COUNTY
 VOTES CAST IN GENERAL ELECTION
 HELD IN SOUTH CAROLINA NOVEMBER 08, 1988

PRECINCTS	COUNTY BOARD OF EDUCATION												
	DIST NO 001		DIST NO 003			DIST NO 005					DIST NO 007		
	(W)	(N)	(W)	(N)	(N)	(W)	(N)	(N)	(N)	(N)	(W)	(N)	(N)
	M R I S T E - I N S	* S T R I C K L A N D	M R I S T E - I N S	B O M B O R E	* L E W I S O L Y N	M R I S T E - I N S	D H A W K I N S	D B R Y A N T H Y W	M E S A R T H E Y D	* H I N S O N R	M R I S T E - I N S	* J E F F E R R I S O N	W I L H E E L I N A S
ALVIN	0	0	0	0	0	0	0	0	0	0	0	0	0
BERKELEY	0	0	0	0	0	0	0	0	0	0	0	0	0
BETHERA	0	0	0	0	0	0	0	0	0	0	0	0	0
BONNEAU	0	0	0	0	0	0	0	0	0	0	0	0	0
CAINHOY	0	0	0	0	0	0	0	0	0	0	0	0	0
CARNES CROSS RD	0	0	0	0	0	1	57	34	57	133	0	0	0
CORDESVILLE	0	0	0	0	0	0	0	0	0	0	0	0	0
CROSS	0	0	0	0	0	0	0	0	0	0	0	0	0
HANAHAN	10	1,685	0	0	0	0	0	0	0	0	284	530	0
HILTON CROSS RD	0	0	0	0	0	0	0	0	0	0	4	201	185
HUGER	0	0	0	0	0	0	0	0	0	0	0	0	0
JAMESTOWN	0	0	0	0	0	0	0	0	0	0	0	0	0
LEBANON	0	0	0	0	0	0	0	0	0	0	109	42	0
MACEDONIA	0	0	0	0	0	0	0	0	0	0	0	0	0
MCBETH	0	0	0	0	0	0	0	0	0	0	0	0	0
MONCK'S CORNER	0	0	0	0	0	0	0	0	0	0	0	0	0
PINOPOLIS	0	0	0	0	0	0	0	0	0	0	0	1	1
RUSSELLVILLE	0	0	0	0	0	0	0	0	0	0	2	328	93
SHULERVILLE-HH	0	0	0	0	0	0	0	0	0	0	0	0	0
ST. STEPHEN	0	0	0	0	0	0	0	0	0	0	1	711	171
WASSAMASSAW	0	0	0	0	0	0	17	56	34	71	0	0	0
WIDE AWAKE	0	0	0	0	0	5	471	408	574	963	0	0	0
PIMLICO	0	0	0	0	0	0	0	0	0	0	0	0	0
GOOSE CREEK 1	0	0	6	287	551	0	0	0	0	0	0	0	0
GOOSE CREEK 2	0	0	1	237	792	0	0	0	0	0	0	0	0
GOOSE CREEK 3	0	0	2	147	336	1	126	34	334	254	0	0	0
EADYTOWN	0	0	0	0	0	0	0	0	0	0	0	123	138
BARRIER FREE	0	0	0	0	0	0	0	0	0	0	0	0	0
ABSENTEE	0	64	0	17	70	0	32	27	27	49	0	37	22
COUNTY TOTALS	10	1,749	9	688	1,752	7	703	559	1,026	1,470	7	1,794	1,182

CALHOUN COUNTY
VOTES CAST IN GENERAL ELECTION
HELD IN SOUTH CAROLINA NOVEMBER 08, 1988

PRECINCTS	PRESIDENT AND VICE-PRESIDENT				REPRESENTATIVE IN CONGRESS				STATE SENATE					
	DIST NO 002				DIST NO 021				DIST NO 039					
	(D)	(U)	(R)	(L)	(D)	(R)	(L)	(W)	(D)	(W)	(D)	(W)		
	D U K A K I S / B E N T S E N	F U L A N I / D A T T N E R	* B U S H / Q U A Y L E	P A U L / M A R R O U	J L E V E N T I S	* S P E N C E / F L O Y D	G E E / S O M M E R	M R I S C / I N S	* L O U R I E / I S A D O R E	M R I S C / I N S	* J O H N H E W S / J R	M R I S C / I N S		
BETHEL	108	2	248	2	111	249	2	0	275	3	0	0	0	0
CAMERON	165	1	234	3	181	220	7	0	200	0	0	0	345	0
CENTER HILL	127	0	133	0	129	135	1	0	220	0	0	0	0	0
CRESTON	30	0	68	0	28	69	0	0	790	0	0	0	75	0
DIXIE	747	4	273	2	750	254	4	0	0	2	0	0	0	0
FALL BRANCH	39	0	126	0	43	122	0	0	149	0	0	0	0	0
FORT MOTTE	107	1	70	2	107	68	4	0	205	0	0	0	0	0
LONE STAR	197	0	156	0	191	168	0	1	166	0	0	0	101	0
MIDWAY	52	0	151	2	46	159	1	0	341	4	14	0	159	0
MURPH HILL	126	1	58	3	124	92	2	0	637	0	0	0	0	0
SANDY RUN	98	1	364	0	129	334	2	0	0	0	0	0	0	0
ST. MATTHEWS	310	1	549	2	312	549	3	0	0	0	0	0	78	0
BARRIER FREE	0	0	0	0	0	0	0	0	0	0	0	0	0	0
ABSENTEE	67	0	153	0	64	156	0	0	125	1	0	0	47	0
COUNTY TOTALS	2,175	11	2,585	16	2,216	2,578	26	3	3,038	25	805	1		

CALHOUN COUNTY
VOTES CAST IN GENERAL ELECTION
HELD IN SOUTH CAROLINA NOVEMBER 08, 1988

PRECINCTS	HOUSE OF REPRESENTATIVES				SOLICITOR	PROBATE JUDGE		CLERK OF COURT		SHERIFF		CORONER	
	DIST NO 093				DIST NO 001	DIST NO 00		DIST NO 00		DIST NO 00		DIST NO 00	
	(D)	(R)	(L)	(W)	(D)	(D)	(W)	(D)	(W)	(D)	(W)	(D)	(W)
	* J O L D H E R / G	J A D E N N S / S	G A T K I N S O N	M R I S C / I N S	* J I O Z S E E P L H / P J R	* R O B E R T I N S O N / C K W	M R I S C / I N S	* J A N N K E A M A K E R / T	M R I S C / I N S	* W H E T S T O N E / E	M R I S C / I N S	* S H U L L E R / H O Y T	M R I S C / I N S
BETHEL	284	43	3	12	268	289	0	287	2	291	0	283	0
CAMERON	355	26	3	1	339	347	0	351	0	351	0	358	0
CENTER HILL	218	32	2	4	214	218	0	223	0	221	0	212	0
CRESTON	91	2	0	1	79	81	0	81	0	81	0	83	0
DIXIE	838	38	9	21	762	767	0	785	0	776	3	774	1
FALL BRANCH	130	29	2	3	125	130	0	133	0	136	0	132	0
FORT MOTTE	153	11	2	5	147	147	1	147	1	148	1	147	2
LONE STAR	314	35	2	1	300	304	0	308	0	304	0	303	0
MIDWAY	175	23	1	0	160	161	0	161	0	161	0	161	0
MURPH HILL	180	13	5	1	163	165	0	168	0	166	0	168	0
SANDY RUN	323	121	5	2	350	353	0	353	0	354	0	353	0
ST. MATTHEWS	755	46	5	0	710	730	1	732	1	734	3	729	0
BARRIER FREE	0	0	0	0	0	0	0	0	0	0	0	0	0
ABSENTEE	176	35	0	0	172	189	0	187	0	186	0	187	0
COUNTY TOTALS	3,996	454	39	51	3,793	3,885	2	3,920	4	3,913	7	3,894	4

CALHOUN COUNTY
VOTES CAST IN GENERAL ELECTION
HELD IN SOUTH CAROLINA NOVEMBER 08, 1988

PRECINCTS	COUNTY AUDITOR		COUNTY TREASURER		COUNTY COUNCIL				COUNTY SPT. OF EDUCATION	
	DIST NO 00		DIST NO 00		DIST NO 001		DIST NO 002		DIST NO 00	
	(D)	(W)	(D)	(W)	(D)	(W)	(D)	(W)	(D)	(W)
	* S I L O K E S S B	M R I S C W R I T E - I N S	* P A L D R E R I C I A C	M R I S C W R I T E - I N S	* S U M M E R S D A V I D S K J R	M R I S C W R I T E - I N S	* R I C K E N B A K K E R D O N A	M R I S C W R I T E - I N S	* I C C O N N O T A R J A R	M R I S C W R I T E - I N S
BETHEL	292	2	294	0	0	0	226	1	274	0
CAMERON	347	0	353	0	355	3	0	0	345	0
CENTER HILL	218	0	221	0	0	0	0	0	215	3
CRESTON	84	0	84	1	77	6	1	0	79	5
DIXIE	777	0	787	0	1	0	0	0	764	5
FALL BRANCH	137	0	135	0	0	0	0	0	129	0
FORT MOTTE	148	0	148	0	0	0	148	0	148	0
LONE STAR	302	0	305	0	0	0	298	2	301	0
MIDWAY	160	0	164	0	157	5	0	0	160	0
MURPH MILL	168	0	174	0	0	0	0	0	164	0
SANDY RUN	351	2	358	0	0	0	0	0	348	2
ST. MATTHEWS	737	0	739	2	85	6	0	0	710	0
BARRIER FREE	0	0	0	0	0	0	0	0	0	0
ABSENTEE	186	0	187	0	19	0	50	1	171	0
COUNTY TOTALS	3,911	4	3,953	3	694	20	723	4	3,812	12

CALHOUN COUNTY
VOTES CAST IN GENERAL ELECTION
HELD IN SOUTH CAROLINA NOVEMBER 08, 1988

PRECINCTS	COUNTY BOARD OF EDUCATION			REFERENDUM			CHAIR. SCHOOL BOARD						
	DIST NO 001			DIST NO 003			DIST NO 009						
	(W)	(N)	(N)	(N)	(N)	(N)	(F)	(O)	(W)	(N)	(N)		
	M R I S C W R I T E - I N S	L O R I T T I C K E	* S P R I N G I N G S B	J R O A N S C	* R I L E Y R H Y J R	E J O N E S	* P O R T Y H	P A C C R A R Y J R	N I O N 1 F A V O R	* O P P O S E D 1 S E D	M R I S C W R I T E - I N S	* M O S S M I C H A E L	H O T T A R T J R L
BETHEL	0	0	0	23	46	0	0	0	99	253	2	194	161
CAMERON	1	116	287	0	0	0	0	0	66	324	0	308	92
CENTER HILL	0	0	0	96	165	0	0	0	81	177	0	151	109
CRESTON	0	37	60	0	0	0	0	0	24	70	0	76	23
DIXIE	0	0	0	0	0	42	43	14	414	563	5	344	661
FALL BRANCH	0	0	0	41	108	0	0	0	29	134	0	126	40
FORT MOTTE	0	0	0	0	0	0	0	0	65	113	1	88	92
LONE STAR	0	0	0	0	0	0	0	0	88	266	5	190	165
MIDWAY	0	43	160	0	0	0	0	0	24	182	0	159	46
MURPH MILL	0	0	0	14	21	91	76	16	58	150	0	110	111
SANDY RUN	0	0	0	97	364	0	0	0	82	378	1	320	139
ST. MATTHEWS	0	29	37	0	0	219	496	74	189	647	0	580	271
BARRIER FREE	0	0	0	0	0	0	0	0	0	0	0	0	0
ABSENTEE	0	6	26	5	26	5	55	6	62	154	0	147	66
COUNTY TOTALS	1	231	570	277	730	357	671	110	1,281	3,415	0	0	0

CHARLESTON COUNTY
 VOICES CAST IN GENERAL ELECTION
 HELD IN SOUTH CAROLINA NOVEMBER 08, 1988

PRECINCTS	PRESIDENT AND VICE-PRESIDENT				REPRESENTATIVE IN CONGRESS		
	(D)	(U)	(R)	(L)	(D)	(R)	(W)
	D U K A B E N I S E N /	F U L L A N I T H E R /	K U S U N A Y L E /	P A U L M A R R O D U /	W T N E L L E L M A N R /	R A V E L T H U E L J R /	W R I T T E - J M S /
JAMES/SANTEE	101	2		1	100	22	0
MCCLELLANVILLE	85	1	131	3	74	134	0
MCCLELLANVILLE	403	5	26	1	304	35	0
AVENDAW	197	2	145	1	101	150	0
CHRIST CHURCH 1	0	0	0	0	0	0	0
CHRIST CHURCH 2	473	5	94	1	435	114	0
CHRIST CHURCH 3	177	1	310	0	162	334	0
CHRIST CHURCH 4	130	2	76	0	135	74	0
CHRIST CHURCH 5	296	6	83	3	266	92	0
MT. PLEASANT 1	391	2	1,310	3	296	1,303	3
MT. PLEASANT 2	250	0	979	3	225	1,000	0
MT. PLEASANT 3	233	4	1,041	7	171	1,080	0
MT. PLEASANT 4	310	6	1,062	5	257	1,094	0
MT. PLEASANT 5	91	2	410	2	80	415	0
MT. PLEASANT 6	233	3	1,244	4	215	1,237	0
MT. PLEASANT 7	320	8	1,432	8	279	1,442	0
MT. PLEASANT 8	160	4	649	0	339	651	0
ISLE OF PALMS 1	206	2	745	10	102	756	0
ISLE OF PALMS 2	263	3	772	5	201	825	0
SULLIVAN'S ISLAND	340	4	904	6	215	694	1
CHARLESTON 1	148	1	717	6	120	720	0
CHARLESTON 2	284	1	559	5	231	591	0
CHARLESTON 3	465	4	334	4	424	368	1
CHARLESTON 4	763	12	43	9	714	77	1
CHARLESTON 5	36	0	71	1	20	75	0
CHARLESTON 6	539	7	17	2	509	30	0
CHARLESTON 7	616	8	35	0	593	56	0
CHARLESTON 8	582	3	24	0	546	44	0
CHARLESTON 9	121	1	6	0	110	8	0
CHARLESTON 10	840	10	153	4	752	217	0
CHARLESTON 11	761	7	180	4	670	249	1
CHARLESTON 12	324	9	10	4	298	26	0
CHARLESTON 13	500	8	15	1	464	37	0
CHARLESTON 14	433	6	52	4	391	82	0
CHARLESTON 15	201	4	152	4	253	166	0
CHARLESTON 16	249	6	462	2	212	400	0
CHARLESTON 17	234	3	376	5	190	404	0
CHARLESTON 18	183	2	616	1	135	655	0
CHARLESTON 19	139	1	580	1	119	602	0
CHARLESTON 20	256	3	731	2	218	740	0
CHARLESTON 21	352	4	690	6	276	756	0
CHARLESTON 22	208	3	716	2	245	743	0
CHARLESTON 23	668	12	240	3	600	294	0
CHARLESTON 24	477	4	680	5	438	696	0
CHARLESTON 25	107	3	713	8	107	709	0
CHARLESTON 26	217	2	586	4	165	620	1
CHARLESTON 27	128	0	512	4	91	530	0
CHARLESTON 28	406	2	30	2	388	45	0
CHARLESTON 29	78	0	337	0	59	347	0
CHARLESTON 30	83	2	291	0	75	291	0
CHARLESTON 31	172	3	542	5	150	544	1
CHARLESTON 32	42	0	175	0	36	175	0
CHARLESTON 33	522	9	523	5	480	553	0
CHARLESTON 34	120	1	425	0	96	432	0
CHARLESTON 35	82	1	446	2	77	442	0
DEER PARK 1	79	1	239	2	77	243	0
DEER PARK 2	50	1	246	1	58	239	0
MIDLAND PARK	179	1	361	4	174	363	0
GOODWIN	183	0	700	5	183	690	0
GOODWIN 2	97	1	219	0	78	236	0
WAJDO-WAYLYN 1	8	0	30	0	8	30	0
WAJDO-WAYLYN 2	209	5	201	2	187	216	0
WAJDO-WAYLYN 3	230	4	629	4	210	650	1
ST. P. B. H.	535	11	34	3	501	47	0
AZALEA 1	327	4	84	0	317	89	0
AZALEA 2	459	4	136	-1	442	147	0
LADSON	171	3	375	0	179	362	0
N CHARLESTON 1	185	1	477	3	185	460	1
N CHARLESTON 2	74	1	220	0	81	209	0
N CHARLESTON 3	185	4	423	3	190	411	0
N CHARLESTON 4	164	4	949	4	151	949	1
N CHARLESTON 5	99	4	322	2	99	314	0
N CHARLESTON 6	108	0	242	0	100	247	0
N CHARLESTON 7	457	4	67	3	432	80	0
N CHARLESTON 8	271	2	614	3	242	406	0
N CHARLESTON 9	296	4	96	3	284	104	0
N CHARLESTON 10	158	2	27	1	139	36	0
N CHARLESTON 11	95	2	97	1	83	105	0
N CHARLESTON 12	249	2	101	2	262	111	0
N CHARLESTON 13	360	3	667	0	339	676	0
N CHARLESTON 14	247	4	250	4	252	256	0
N CHARLESTON 15	278	1	852	1	258	845	1
LINCOLNVILLE	115	1	54	0	111	55	0
FOLLY BEACH	325	2	597	14	215	655	0
JAMES ISLAND 1	250	1	185	1	224	215	0
JAMES ISLAND 2	359	4	9	0	309	104	0
JAMES ISLAND 3	158	2	577	2	135	583	0
JAMES ISLAND 4	165	5	789	5	154	794	0
JAMES ISLAND 5	150	1	594	3	123	618	0
JAMES ISLAND 6	288	4	709	7	251	723	0
JAMES ISLAND 7	253	1	960	5	224	971	0
JAMES ISLAND 8	150	1	614	6	123	610	0
JAMES ISLAND 9	110	2	284	1	98	296	0
JAMES ISLAND 10	200	2	315	3	175	333	0
JAMES ISLAND 11	125	3	525	3	103	547	0
ST. ANDREWS 1	196	3	347	3	169	369	0
ST. ANDREWS 2	75	0	228	3	62	232	0
ST. ANDREWS 3	328	7	51	4	308	49	0
ST. ANDREWS 4	75	2	431	2	64	447	0
ST. ANDREWS 5	225	3	771	2	203	774	0
ST. ANDREWS 6	224	5	589	3	208	588	0
ST. ANDREWS 7	250	7	167	3	210	195	0
ST. ANDREWS 8	208	7	538	2	177	557	0
ST. ANDREWS 9	303	4	37	-2	275	57	0
ST. ANDREWS 10	135	2	534	3	127	529	0
ST. ANDREWS 11	81	1	303	0	65	312	0
ST. ANDREWS 12	51	2	313	2	47	313	0
ST. ANDREWS 13	190	4	174	0	185	179	0
ST. ANDREWS 14	119	4	582	1	111	580	1
HEGGETT 1	24	0	193	1	20	195	0
HEGGETT 2	171	1	172	0	162	178	0
RAVENEL 1	191	1	216	1	179	222	0
RAVENEL 2	207	2	120	0	203	120	0
HOLLYWOOD	455	3	207	2	446	210	0
ADAMS RUN 1	425	2	109	0	417	120	0
ADAMS RUN 2	478	2	105	2	473	113	0
EDISTO ISLAND	410	2	93	4	397	106	0
WADSWORTH ISLAND	635	10	262	4	604	285	0
JOHN'S ISLAND 1	411	4	504	11	392	507	0
JOHN'S ISLAND 2	143	3	192	0	140	189	0
JOHN'S ISLAND 3	407	6	384	9	387	400	1
JOHN'S ISLAND 4	234	2	165	0	224	176	0
CHRIST CHURCH 6	83	1	58	1	58	53	0
ST. ANDREWS 15	203	2	80	2	203	74	0
JOHN'S ISLAND 5	123	2	726	3	94	730	0
BARRIER FREE	0	0	0	0	0	0	0
ABSENTEE	944	11	2,745	14	576	1,949	3
COUNTY TOTALS	32,977	417	49,149	373	29,562	50,865	19

0147

CHARLESTON COUNTY
 VOTES CAST IN GENERAL ELECTION
 HELD IN SOUTH CAROLINA NOVEMBER 08, 1988

PRECINCTS	DIST NO 115				DIST NO 116			DIST NO 117		DIST NO 118	
	(D)	(R)	(L)	(W)	(D)	(L)	(W)	(D)	(R)	(D)	(W)
	WARRERBERT J R	AYDLETTE J R	PHILLEN	WRIESTER J N S	WASNINGTON J R	TANDERSON	WRIESTER J N S	JERREY L S R	WINDSLEAD	HOLDEN	WRIESTER J N S
JAMES/SAHTEE	0	0	0	0	0	0	0	0	0	0	0
MCCLELLAINVILLE	0	0	0	0	0	0	0	0	0	0	0
MCCLELLAINVILLE	0	0	0	0	0	0	0	0	0	0	0
AMENDAW	0	0	0	0	0	0	0	0	0	0	0
CHRIST CHURCH 1	0	0	0	0	0	0	0	0	0	0	0
CHRIST CHURCH 2	0	0	0	0	0	0	0	0	0	0	0
CHRIST CHURCH 3	0	0	0	0	0	0	0	0	0	0	0
CHRIST CHURCH 4	0	0	0	0	0	0	0	0	0	0	0
CHRIST CHURCH 5	0	0	0	0	0	0	0	0	0	0	0
MT. PLEASANT 1	0	0	0	0	0	0	0	0	0	0	0
MT. PLEASANT 2	0	0	0	0	0	0	0	0	0	0	0
MT. PLEASANT 3	0	0	0	0	0	0	0	0	0	0	0
MT. PLEASANT 4	0	0	0	0	0	0	0	0	0	0	0
MT. PLEASANT 5	0	0	0	0	0	0	0	0	0	0	0
MT. PLEASANT 6	0	0	0	0	0	0	0	0	0	0	0
MT. PLEASANT 7	0	0	0	0	0	0	0	0	0	0	0
MT. PLEASANT 8	0	0	0	0	0	0	0	0	0	0	0
ISLE OF PALMS 1	0	0	0	0	0	0	0	0	0	0	0
ISLE OF PALMS 2	0	0	0	0	0	0	0	0	0	0	0
SULLIVAN'S ISLA	0	0	0	0	0	0	0	0	0	0	0
CHARLESTON 1	0	0	0	0	0	0	0	0	0	0	0
CHARLESTON 2	0	0	0	0	0	0	0	0	0	0	0
CHARLESTON 3	0	0	0	0	0	0	0	0	0	0	0
CHARLESTON 4	0	0	0	0	0	0	0	0	0	0	0
CHARLESTON 5	0	0	0	0	0	0	0	0	0	0	0
CHARLESTON 6	0	0	0	0	0	0	0	0	0	0	0
CHARLESTON 7	0	0	0	0	0	0	0	0	0	0	0
CHARLESTON 8	0	0	0	0	0	0	0	0	0	0	0
CHARLESTON 9	0	0	0	0	0	0	0	0	0	0	0
CHARLESTON 10	0	0	0	0	0	0	0	0	0	0	0
CHARLESTON 11	0	0	0	0	0	0	0	0	0	0	0
CHARLESTON 12	0	0	0	0	0	0	0	0	0	0	0
CHARLESTON 13	0	0	0	0	0	0	0	0	0	0	0
CHARLESTON 14	0	0	0	0	0	0	0	0	0	0	0
CHARLESTON 15	0	0	0	0	0	0	0	0	0	0	0
CHARLESTON 16	0	0	0	0	0	0	0	0	0	0	0
CHARLESTON 17	0	0	0	0	0	0	0	0	0	0	0
CHARLESTON 18	0	0	0	0	0	0	0	0	0	0	0
CHARLESTON 19	0	0	0	0	0	0	0	0	0	0	0
CHARLESTON 20	0	0	0	0	0	0	0	0	0	0	0
CHARLESTON 21	0	0	0	0	0	0	0	0	0	0	0
CHARLESTON 22	0	0	0	0	0	0	0	0	0	0	0
CHARLESTON 23	0	0	0	0	0	0	0	0	0	0	0
CHARLESTON 24	0	0	0	0	0	0	0	0	0	0	0
CHARLESTON 25	0	0	0	0	0	0	0	0	0	0	0
CHARLESTON 26	0	0	0	0	0	0	0	0	0	0	0
CHARLESTON 27	0	0	0	0	0	0	0	0	0	0	0
CHARLESTON 28	0	0	0	0	0	0	0	0	0	0	0
CHARLESTON 29	0	0	0	0	0	0	0	0	0	0	0
CHARLESTON 30	0	0	0	0	0	0	0	0	0	0	0
CHARLESTON 31	0	0	0	0	0	0	0	0	0	0	0
CHARLESTON 32	117	98	0	0	0	0	0	0	0	0	0
CHARLESTON 33	700	330	7	0	0	0	0	0	0	0	0
CHARLESTON 34	0	0	0	0	0	0	0	0	0	0	0
CHARLESTON 35	0	0	0	0	0	0	0	0	0	0	0
DEER PARK 1	0	0	0	0	0	0	0	62	246	0	0
DEER PARK 2	0	0	0	0	0	0	0	49	232	0	0
HIGHLAND PARK	0	0	0	0	0	0	0	185	337	0	0
GOODWIN 1	0	0	0	0	0	0	0	0	0	0	0
GOODWIN 2	0	0	0	0	0	0	0	0	0	0	0
WANDO-WAYLYN 1	0	0	0	0	0	0	0	0	0	26	0
WANDO-WAYLYN 2	0	0	0	0	0	0	0	0	0	0	0
WANDO-WAYLYN 3	0	0	0	0	0	0	0	0	0	0	0
ST. P H	0	0	0	0	0	0	0	0	0	0	0
AZALEA 1	0	0	0	0	0	0	0	0	0	0	0
AZALEA 2	0	0	0	0	0	0	0	0	0	0	0
LANSON	0	0	0	0	0	0	0	159	354	0	0
H CHARLESTON 1	0	0	0	0	0	0	0	0	0	0	0
H CHARLESTON 2	0	0	0	0	0	0	0	0	0	0	0
H CHARLESTON 3	0	0	0	0	0	0	0	0	0	0	0
H CHARLESTON 4	0	0	0	0	0	0	0	0	0	0	0
H CHARLESTON 5	0	0	0	0	0	0	0	0	0	184	2
H CHARLESTON 6	0	0	0	0	0	0	0	0	0	198	0
H CHARLESTON 7	0	0	0	0	0	0	0	0	0	449	0
H CHARLESTON 8	0	0	0	0	0	0	0	0	0	402	2
H CHARLESTON 9	0	0	0	0	0	0	0	0	0	307	0
H CHARLESTON 10	0	0	0	0	0	0	0	0	0	156	0
H CHARLESTON 11	0	0	0	0	0	0	0	0	0	117	0
H CHARLESTON 12	0	0	0	0	0	0	0	0	0	0	0
H CHARLESTON 13	0	0	0	0	0	0	0	330	653	0	0
H CHARLESTON 14	0	0	0	0	0	0	0	246	223	0	0
H CHARLESTON 15	0	0	0	0	0	0	0	211	851	0	0
LINCOLNVILLE	0	0	0	0	0	0	0	113	91	0	0
FOLLY BEACH	462	383	50	0	0	0	0	0	0	0	0
JAMES ISLAND 1	304	132	2	0	0	0	0	0	0	0	0
JAMES ISLAND 2	371	64	4	0	0	0	0	0	0	0	0
JAMES ISLAND 3	326	393	5	0	0	0	0	0	0	0	0
JAMES ISLAND 4	453	501	4	0	0	0	0	0	0	0	0
JAMES ISLAND 5	393	347	2	0	0	0	0	0	0	0	0
JAMES ISLAND 6	478	492	8	0	0	0	0	0	0	0	0
JAMES ISLAND 7	520	649	19	0	0	0	0	0	0	0	0
JAMES ISLAND 8	222	303	2	0	0	0	0	0	0	0	0
JAMES ISLAND 9	0	0	0	0	0	0	0	0	0	0	0
JAMES ISLAND 10	287	219	3	0	0	0	0	0	0	0	0
JAMES ISLAND 11	281	363	9	0	0	0	0	0	0	0	0
ST. ANDREWS 1	0	0	0	0	0	0	0	0	0	0	0
ST. ANDREWS 2	0	0	0	0	0	0	0	0	0	0	0
ST. ANDREWS 3	0	0	0	0	0	0	0	0	0	0	0
ST. ANDREWS 4	0	0	0	0	0	0	0	0	0	0	0
ST. ANDREWS 5	0	0	0	0	0	0	0	0	0	0	0
ST. ANDREWS 6	0	0	0	0	0	0	0	0	0	0	0
ST. ANDREWS 7	0	0	0	0	0	0	0	0	0	0	0
ST. ANDREWS 8	0	0	0	0	0	0	0	0	0	0	0
ST. ANDREWS 9	0	0	0	0	0	0	0	0	0	0	0
ST. ANDREWS 10	0	0	0	0	0	0	0	0	0	0	0
ST. ANDREWS 11	0	0	0	0	0	0	0	0	0	0	0
ST. ANDREWS 12	0	0	0	0	0	0	0	0	0	0	0
ST. ANDREWS 13	0	0	0	0	0	0	0	0	0	0	0
ST. ANDREWS 14	0	0	0	0	0	0	0	0	0	0	0
HEGGETT 2	0	0	0	0	59	23	0	0	0	0	0
RAVENEL 1	0	0	0	0	212	13	0	0	0	0	0
RAVENEL 2	0	0	0	0	240	17	0	0	0	0	0
HOLLYWOOD	0	0	0	0	225	6	0	0	0	0	0
ADAMS RUN 1	0	0	0	0	497	15	0	0	0	0	0
ADAMS RUN 2	0	0	0	0	448	10	0	0	0	0	0
EDISTO ISLAND	0	0	0	0	507	12	0	0	0	0	0
WADSWORTH ISLAND	0	0	0	0	450	16	0	0	0	0	0
JOHN'S ISLAND 1	0	0	0	0	680	31	0	0	0	0	0
JOHN'S ISLAND 2	0	0	0	0	495	46	0	0	0	0	0
JOHN'S ISLAND 3	0	0	0	0	184	22	0	0	0	0	0
JOHN'S ISLAND 4	0	0	0	0	491	63	0	0	0	0	0
CHRIST CHURCH 6	0	0	0	0	260	24	0	0	0	0	0
ST. ANDREWS 15	0	0	0	0	0	0	0	0	0	0	0
JOHN'S ISLAND 5	0	0	0	0	222	12	0	0	0	0	0
BARRIER FREE	0	0	0	0	241	46	0	0	0	0	0
ABSENTEE	141	246	7	0	141	20	0	49	131	57	0
COUNTY TOTALS	5,046	4,532	138	11	5,355	403	6	1,408	3,086	1,893	5

CHARLESTON COUNTY
 VOTES CAST IN GENERAL ELECTION
 HELD IN SOUTH CAROLINA NOVEMBER 08, 1988

PRECINCTS	COUNTY BOARD OF EDUCATION										
	DIST NO 003			DIST NO 002					DIST NO 001		
	(W)	(N)	(S)	(W)	(N)	(S)	(N)	(S)	(W)	(N)	(S)
JAMES/SANTEE	0	28	30	1	11	20	18	22	0	35	23
MCCLELLANVILLE	0	91	50	1	10	70	54	39	0	67	42
MCCLELLANVILLE	0	43	53	0	10	23	39	38	0	104	72
AVENUE	0	122	93	0	45	89	72	85	42	88	105
CHRIST CHURCH 1	0	0	0	0	0	0	0	0	0	0	0
CHRIST CHURCH 2	3	124	158	0	40	94	116	214	0	126	150
CHRIST CHURCH 3	0	220	124	0	79	149	150	143	0	187	176
CHRIST CHURCH 4	0	68	128	0	125	141	37	45	2	107	153
CHRIST CHURCH 5	0	83	140	0	38	45	74	25	0	64	64
MT. PLEASANT 1	1	863	398	0	332	646	628	438	2	821	756
MT. PLEASANT 2	0	446	199	0	150	336	285	227	3	356	353
MT. PLEASANT 3	2	741	308	0	290	527	430	275	3	592	534
MT. PLEASANT 4	0	496	230	2	287	533	500	364	1	624	567
MT. PLEASANT 5	0	92	140	0	183	140	194	104	0	231	209
MT. PLEASANT 6	1	760	372	0	343	634	551	328	0	734	645
MT. PLEASANT 7	1	789	425	0	378	654	588	430	0	771	742
MT. PLEASANT 8	3	414	263	1	171	301	290	307	1	344	378
ISLE OF PALMS 1	0	509	197	0	159	345	378	228	0	428	280
ISLE OF PALMS 2	0	513	242	0	149	344	405	273	2	445	428
SULLIVAN'S ISLAND	1	453	226	0	159	359	357	245	0	406	377
CHARLESTON 1	0	524	139	0	229	326	257	193	0	316	331
CHARLESTON 2	1	352	173	0	143	282	241	154	0	246	241
CHARLESTON 3	1	249	249	0	102	205	212	245	1	252	284
CHARLESTON 4	0	121	358	1	43	136	127	343	0	136	244
CHARLESTON 5	0	50	41	0	31	56	43	35	0	49	64
CHARLESTON 6	0	49	318	0	37	111	108	209	0	91	193
CHARLESTON 7	5	102	293	1	31	125	110	196	1	98	158
CHARLESTON 8	0	54	339	0	40	104	103	294	0	175	211
CHARLESTON 9	0	26	71	0	9	31	30	54	0	41	53
CHARLESTON 10	0	214	462	0	85	279	271	351	1	257	393
CHARLESTON 11	0	187	482	0	108	282	263	332	5	269	405
CHARLESTON 12	0	53	205	0	21	62	81	143	0	76	118
CHARLESTON 13	0	46	350	0	38	88	81	143	0	100	151
CHARLESTON 14	1	83	270	1	48	107	105	204	3	104	184
CHARLESTON 15	1	136	145	0	57	125	141	132	0	147	165
CHARLESTON 16	0	320	197	0	171	256	248	189	0	289	321
CHARLESTON 17	1	284	148	0	109	194	203	156	2	225	208
CHARLESTON 18	0	473	173	0	212	348	254	201	1	340	301
CHARLESTON 19	0	417	184	0	147	266	310	170	0	363	341
CHARLESTON 20	0	532	227	0	219	510	415	242	0	444	456
CHARLESTON 21	1	490	309	2	223	499	435	314	4	534	544
CHARLESTON 22	1	515	255	4	206	478	387	274	2	469	492
CHARLESTON 23	1	326	313	0	119	316	346	391	1	336	441
CHARLESTON 24	1	538	313	1	179	444	441	367	0	474	508
CHARLESTON 25	1	542	145	1	207	449	353	191	0	404	398
CHARLESTON 26	0	453	160	0	164	342	311	218	0	319	319
CHARLESTON 27	0	415	145	0	155	312	258	148	0	276	263
CHARLESTON 28	0	74	143	0	29	64	103	125	1	91	125
CHARLESTON 29	0	261	40	0	86	218	146	85	1	148	172
CHARLESTON 30	0	211	64	2	76	179	146	91	0	149	161
CHARLESTON 31	0	357	163	1	183	304	237	181	0	329	337
CHARLESTON 32	0	123	444	0	44	91	64	25	0	105	104
CHARLESTON 33	1	396	328	2	184	377	347	374	0	416	427
CHARLESTON 34	1	237	149	0	93	236	215	148	0	241	242
CHARLESTON 35	0	276	120	0	100	244	211	132	0	233	242
DEER PARK 1	1	173	79	0	63	133	126	86	0	144	113
DEER PARK 2	0	173	91	0	43	119	76	71	0	147	109
MIDLAND PARK	0	266	132	1	107	171	184	154	0	259	243
GOODWIN 1	0	560	149	1	164	325	345	254	0	459	443
GOODWIN 2	0	176	100	0	45	131	138	118	1	171	149
WANDO-WAYLYN 1	0	26	7	0	17	13	17	16	1	21	21
WANDO-WAYLYN 2	1	163	102	1	46	107	140	132	2	153	132
WANDO-WAYLYN 3	1	490	147	1	137	261	304	243	2	412	374
S. P. & M	0	90	174	0	50	66	91	200	1	110	155
AZALEA 1	0	85	91	0	22	56	64	103	0	68	204
AZALEA 2	0	149	211	0	48	120	122	235	1	126	207
IADSON	2	219	128	0	74	150	162	148	0	200	191
N CHARLESTON 1	0	307	201	0	133	248	271	194	2	303	350
N CHARLESTON 2	0	154	86	0	51	125	135	105	0	176	173
N CHARLESTON 3	0	292	133	0	63	138	177	145	0	278	187
N CHARLESTON 4	0	327	157	0	175	354	370	243	1	448	447
N CHARLESTON 5	0	237	70	0	82	141	143	103	0	226	178
N CHARLESTON 6	0	176	94	0	58	109	153	134	0	179	173
N CHARLESTON 7	0	86	297	1	27	155	93	229	0	120	254
N CHARLESTON 8	0	431	154	0	184	234	254	203	0	406	322
N CHARLESTON 9	0	105	147	0	36	82	101	142	0	94	94
N CHARLESTON 10	1	57	51	1	12	44	55	68	3	45	57
N CHARLESTON 11	0	71	54	0	22	40	46	66	0	49	74
N CHARLESTON 12	0	95	165	0	35	92	88	173	2	98	155
N CHARLESTON 13	4	4	294	0	147	330	341	359	0	423	458
N CHARLESTON 14	1	184	146	1	60	156	172	169	1	215	232
N CHARLESTON 15	0	583	259	0	173	410	449	327	7	544	549
LINCOLNVILLE	0	47	44	0	10	30	43	49	0	39	57
FOLLY BEACH	0	435	160	0	135	306	345	190	0	354	306
JAMES ISLAND 1	1	167	161	1	70	148	127	140	0	140	198
JAMES ISLAND 2	5	80	145	4	24	72	106	222	7	99	130
JAMES ISLAND 3	0	428	159	0	168	334	306	197	1	359	337
JAMES ISLAND 4	0	338	236	1	246	440	417	246	0	475	444
JAMES ISLAND 5	0	143	143	0	177	373	345	272	0	350	340
JAMES ISLAND 6	1	527	224	0	216	428	397	243	0	467	431
JAMES ISLAND 7	0	694	239	0	254	548	508	508	0	612	570
JAMES ISLAND 8	0	307	93	0	106	204	214	128	1	233	220
JAMES ISLAND 9	1	214	74	0	93	163	151	107	0	184	165
JAMES ISLAND 10	1	246	111	0	85	161	147	143	0	180	190
JAMES ISLAND 11	0	398	108	0	148	300	247	122	0	256	284
ST. ANDREWS 1	0	271	159	1	92	235	240	181	0	207	241
ST. ANDREWS 2	1	174	49	0	61	147	128	64	1	116	129
ST. ANDREWS 3	2	43	240	0	28	107	85	241	0	86	208
ST. ANDREWS 4	0	313	71	0	106	257	230	109	1	225	195
ST. ANDREWS 5	1	561	253	0	219	517	474	288	1	492	513
ST. ANDREWS 6	1	444	148	0	125	353	354	227	0	328	339
ST. ANDREWS 7	1	121	208	3	47	146	165	201	0	152	223
ST. ANDREWS 8	0	401	190	0	156	392	322	204	0	353	373
ST. ANDREWS 9	0	59	195	1	103	174	172	97	1	90	158
ST. ANDREWS 10	0	392	171	2	142	409	298	165	0	533	358
ST. ANDREWS 11	0	233	90	0	83	220	182	93	1	207	201
ST. ANDREWS 12	0	241	57	0	72	217	179	79	0	192	172
ST. ANDREWS 13	1	152	146	0	52	141	155	135	1	151	164
ST. ANDREWS 14	1	407	174	1	142	431	321	142	1	354	377
MEGGETT 1	0	133	32	0	36						

CHARLESTON COUNTY
 VOTES CAST IN GENERAL ELECTION
 HELD IN SOUTH CAROLINA NOVEMBER 08, 1988

PRECINCTS	REFERENDUM							
	DIST NO 001		DIST NO 002		DIST NO 003		DIST NO 004	
	(F)	(O)	(F)	(O)	(F)	(O)	(F)	(O)
	N I M N O F I A V O R	N O P P O S E E O	N I M N O F I A V O R	N O P P O S E E O	N I M N O F I A V O R	N O P P O S E E O	N I M N O F I A V O R	N O P P O S E E O
JAMES/SANTEE	20	10	19	15	21	10	0	0
McCLELLANVILLE	64	60	63	85	54	97	0	0
McCLELLANVILLE	23	10	27	18	25	17	0	0
AWENOWAN	91	58	83	74	92	66	0	0
CHRIST CHURCH 1	0	0	0	0	0	0	0	0
CHRIST CHURCH 2	111	92	127	87	150	46	0	0
CHRIST CHURCH 3	207	73	191	113	222	85	0	0
CHRIST CHURCH 4	50	107	115	43	117	35	0	0
CHRIST CHURCH 5	24	65	74	43	65	48	0	0
MT. PLEASANT 1	946	331	913	440	1,005	323	0	0
MT. PLEASANT 2	425	146	416	180	420	159	0	0
MT. PLEASANT 3	705	230	669	339	760	230	0	0
MT. PLEASANT 4	713	299	732	315	830	209	0	0
MT. PLEASANT 5	121	257	134	284	284	106	0	0
MT. PLEASANT 6	846	267	806	385	938	253	0	0
MT. PLEASANT 7	929	316	946	395	1,094	235	0	0
MT. PLEASANT 8	447	153	470	175	504	123	0	0
1518 OF PALMS 1	477	224	455	301	531	186	0	0
ISLE OF PALMS 2	245	225	500	322	601	201	0	0
SULLIVAN'S ISLA	508	142	472	237	532	149	0	0
CHARLESTON 1	498	164	465	240	487	191	505	269
CHARLESTON 2	370	153	387	212	447	120	469	208
CHARLESTON 3	328	124	379	144	404	79	448	129
CHARLESTON 4	186	128	204	91	219	53	398	50
CHARLESTON 5	62	22	62	29	82	11	70	27
CHARLESTON 6	141	60	161	62	179	31	339	45
CHARLESTON 7	139	74	181	52	154	30	245	42
CHARLESTON 8	127	76	156	61	174	31	231	54
CHARLESTON 9	45	18	49	10	47	8	63	19
CHARLESTON 10	362	145	388	138	414	84	473	138
CHARLESTON 11	372	140	406	159	444	93	496	116
CHARLESTON 12	86	44	98	37	109	13	153	28
CHARLESTON 13	124	56	148	49	156	25	257	37
CHARLESTON 14	145	85	184	47	194	34	235	42
CHARLESTON 15	196	81	208	95	252	49	281	62
CHARLESTON 16	386	157	375	201	454	110	470	155
CHARLESTON 17	288	103	282	150	336	96	363	132
CHARLESTON 18	526	150	497	219	508	176	524	195
CHARLESTON 19	448	119	445	175	440	140	450	150
CHARLESTON 20	549	185	531	255	578	190	620	244
CHARLESTON 21	625	218	648	247	725	145	738	191
CHARLESTON 22	517	193	519	259	559	185	625	204
CHARLESTON 23	465	183	410	170	419	120	355	145
CHARLESTON 24	497	234	506	267	587	179	598	235
CHARLESTON 25	502	143	447	232	478	194	490	215
CHARLESTON 26	448	127	436	190	458	143	486	201
CHARLESTON 27	350	102	330	166	339	135	363	185
CHARLESTON 28	182	45	113	92	127	28	147	34
CHARLESTON 29	201	82	223	111	221	84	234	128
CHARLESTON 30	190	70	193	95	211	72	249	68
CHARLESTON 31	388	152	391	163	422	123	434	157
CHARLESTON 32	121	49	106	74	140	36	138	59
CHARLESTON 33	426	234	450	224	444	144	588	141
CHARLESTON 34	310	126	327	126	369	77	394	87
CHARLESTON 35	298	97	304	120	332	82	340	108
DEER PARK 1	159	79	165	90	187	60	0	0
DEER PARK 2	141	81	119	116	137	82	0	0
MIDLAND PARK	234	132	244	138	283	83	0	0
GOODWIN 1	456	194	452	254	499	172	0	0
GOODWIN 2	167	80	178	87	223	33	0	0
WANDO-WAYLVN 1	23	13	30	8	34	4	0	0
WANDO-WAYLVN 2	156	75	162	75	187	48	0	0
WANDO-WAYLVN 3	355	198	379	213	422	140	0	0
ST. P & M	104	50	118	51	129	28	0	0
AZALEA 1	63	29	66	35	59	30	0	0
AZALEA 2	131	70	233	70	162	49	0	0
LADSON	227	132	218	147	255	95	0	0
N CHARLESTON 1	167	130	401	134	642	61	0	0
N CHARLESTON 2	161	69	202	58	200	42	0	0
N CHARLESTON 3	254	122	277	131	291	99	0	0
N CHARLESTON 4	635	167	695	193	650	191	0	0
N CHARLESTON 5	129	74	258	75	176	78	0	0
N CHARLESTON 6	186	77	208	75	231	41	0	0
N CHARLESTON 7	123	44	224	43	167	27	0	0
N CHARLESTON 8	389	152	428	169	420	135	0	0
N CHARLESTON 9	129	68	156	72	155	42	0	0
N CHARLESTON 10	103	45	106	31	104	32	0	0
N CHARLESTON 11	71	32	77	41	77	30	0	0
N CHARLESTON 12	124	77	150	51	155	34	0	0
N CHARLESTON 13	476	240	544	224	585	152	0	0
N CHARLESTON 14	184	75	237	84	247	67	0	0
N CHARLESTON 15	622	238	654	262	753	170	0	0
LINCOLNVILLE	57	27	54	30	65	17	0	0
FOLLY BEACH	358	200	385	247	471	150	0	0
JAMES ISLAND 1	171	86	171	102	200	58	0	0
JAMES ISLAND 2	92	69	95	59	117	32	0	0
JAMES ISLAND 3	331	183	310	221	372	173	0	0
JAMES ISLAND 4	492	202	467	283	547	194	0	0
JAMES ISLAND 5	389	170	385	223	413	173	0	0
JAMES ISLAND 6	455	197	450	240	538	159	0	0
JAMES ISLAND 7	493	270	522	372	671	237	0	0
JAMES ISLAND 8	219	152	251	135	294	77	0	0
JAMES ISLAND 9	184	72	140	111	201	61	0	0
JAMES ISLAND 10	157	134	158	151	205	92	0	0
JAMES ISLAND 11	299	170	284	209	345	135	0	0
ST. ANDREWS 1	252	93	248	122	282	79	0	0
ST. ANDREWS 2	135	58	120	82	156	43	0	0
ST. ANDREWS 3	96	84	117	67	144	29	0	0
ST. ANDREWS 4	249	109	239	145	264	120	0	0
ST. ANDREWS 5	493	246	512	260	602	168	0	0
ST. ANDREWS 6	345	171	353	168	494	134	0	0
ST. ANDREWS 7	168	87	177	78	202	64	0	0
ST. ANDREWS 8	328	195	367	211	423	147	0	0
ST. ANDREWS 9	98	59	109	48	125	33	0	0
ST. ANDREWS 10	341	152	322	220	412	118	0	0
ST. ANDREWS 11	210	75	205	92	230	65	0	0
ST. ANDREWS 12	204	61	200	75	214	56	0	0
ST. ANDREWS 13	138	103	139	112	184	69	0	0
ST. ANDREWS 14	378	165	372	208	418	146	0	0
MEGGETT 1	111	53	117	34	131	52	0	0
MEGGETT 2	128	82	124	52	158	56	0	0
RAVELL 1	116	89	112	105	151	62	0	0
RAVELL 2	58	59	63	52	83	32	0	0
HOLLYWOOD	128	177	137	111	168	77	0	0
ADAMS RUN 1	91	86	97	61	113	53	0	0
ADAMS RUN 2	98	91	103	54	112	45	0	0
EDISTO ISLAND	81	99	79	92	92	79	0	0
WADSWALW ISLAND	203	163	207	145	213	120	0	0
JOHN'S ISLAND 1	271	234	271	216	316	183	0	0
JOHN'S ISLAND 2	38	18	109	95	151	54	32	24
JOHN'S ISLAND 3	240	210	257	193	284	149	0	0
JOHN'S ISLAND 4	114	108	142	88	150	68	0	0
CHRIST CHURCH 6	63	16	58	29	62	17	0	0
ST. ANDREWS 15	73	118	118	145	185	108	0	0
JOHN'S ISLAND 5	413	175	418	231	502	142	0	0
BARRIER FREE	0	0	0	0	0	0	0	0
ABSENTEE	507	224	295	264	438	102	114	86
COUNTY TOTALS	34,589	15,491	35,503	17,897	39,662	12,888	13,788	4,488

CHARLESTON COUNTY
 VOTES CAST IN GENERAL ELECTION
 HELD IN SOUTH CAROLINA NOVEMBER 08, 1988

PUBLIC SERVICE
 DISTRICT

PRECINCTS	DIST NO 001				DIST NO 021		DIST NO 022		
	(W)	(N)	(N)	(N)	(W)	(N)	(W)	(N)	(N)
	W R I T E - I N S	C A M P B E L L J R	F L Y O N R O E	B R Y A N T	W R I T E - I N S	T U R N H E R	W R I T E - I N S	J O A Z	K J O S T H E R
JAMES/SAHTEE	0	0	0	0	0	0	0	0	0
MCCLELLANVILLE	0	0	0	0	0	0	0	0	0
MCCLELLANVILLE	0	0	0	0	0	0	0	0	0
AWENDAW	0	0	0	0	0	0	0	0	0
CHRIST CHURCH 1	0	0	0	0	0	0	0	0	0
CHRIST CHURCH 2	0	0	0	0	0	0	0	0	0
CHRIST CHURCH 3	0	0	0	0	0	0	0	0	0
CHRIST CHURCH 4	0	0	0	0	0	0	0	0	0
CHRIST CHURCH 5	0	0	0	0	0	0	0	0	0
MT. PLEASANT 1	0	0	0	0	0	0	0	0	0
MT. PLEASANT 2	0	0	0	0	0	0	0	0	0
MT. PLEASANT 3	0	0	0	0	0	0	0	0	0
MT. PLEASANT 4	0	0	0	0	0	0	0	0	0
MT. PLEASANT 5	0	0	0	0	0	0	0	0	0
MT. PLEASANT 6	0	0	0	0	0	0	0	0	0
MT. PLEASANT 7	0	0	0	0	0	0	0	0	0
MT. PLEASANT 8	0	0	0	0	0	0	0	0	0
ISLE OF PALMS 1	0	0	0	0	0	0	0	0	0
ISLE OF PALMS 2	0	0	0	0	0	0	0	0	0
SULLIVAN'S ISLA	0	0	0	0	0	0	0	0	0
CHARLESTON 1	0	0	0	0	0	0	0	0	0
CHARLESTON 2	0	0	0	0	0	0	0	0	0
CHARLESTON 3	0	0	0	0	0	0	0	0	0
CHARLESTON 4	0	0	0	0	0	0	0	0	0
CHARLESTON 5	0	0	0	0	0	0	0	0	0
CHARLESTON 6	0	0	0	0	0	0	0	0	0
CHARLESTON 7	0	0	0	0	0	0	0	0	0
CHARLESTON 8	0	0	0	0	0	0	0	0	0
CHARLESTON 9	0	0	0	0	0	0	0	0	0
CHARLESTON 10	0	0	0	0	0	0	0	0	0
CHARLESTON 11	0	0	0	0	0	0	0	0	0
CHARLESTON 12	0	0	0	0	0	0	0	0	0
CHARLESTON 13	0	0	0	0	0	0	0	0	0
CHARLESTON 14	0	0	0	0	0	0	0	0	0
CHARLESTON 15	0	0	0	0	0	0	0	0	0
CHARLESTON 16	0	0	0	0	0	0	0	0	0
CHARLESTON 17	0	0	0	0	0	0	0	0	0
CHARLESTON 18	0	0	0	0	0	0	0	0	0
CHARLESTON 19	0	0	0	0	0	0	0	0	0
CHARLESTON 20	0	0	0	0	0	0	0	0	0
CHARLESTON 21	0	0	0	0	0	0	0	0	0
CHARLESTON 22	0	0	0	0	0	0	0	0	0
CHARLESTON 23	0	0	0	0	0	0	0	0	0
CHARLESTON 24	0	0	0	0	0	0	0	0	0
CHARLESTON 25	0	0	0	0	0	0	0	0	0
CHARLESTON 26	0	0	0	0	0	0	0	0	0
CHARLESTON 27	0	0	0	0	0	0	0	0	0
CHARLESTON 28	0	0	0	0	0	0	0	0	0
CHARLESTON 29	0	0	0	0	0	0	0	0	0
CHARLESTON 30	0	0	0	0	0	0	0	0	0
CHARLESTON 31	0	0	0	0	0	0	0	0	0
CHARLESTON 32	0	0	0	0	0	0	0	0	0
CHARLESTON 33	0	0	0	0	0	0	0	0	0
CHARLESTON 34	0	0	0	0	0	0	0	0	0
CHARLESTON 35	0	0	0	0	0	0	0	0	0
DEER PARK 1	0	0	0	0	0	0	0	0	0
DEER PARK 2	0	0	0	0	0	0	0	0	0
MIDLAND PARK	0	0	0	0	0	0	0	0	0
GODDWIN 1	0	0	0	0	0	0	0	0	0
GODDWIN 2	0	0	0	0	0	0	0	0	0
WANDD-WAYLYN 1	0	0	0	0	0	0	0	0	0
WANDD-WAYLYN 2	0	0	0	0	0	0	0	0	0
WANDD-WAYLYN 3	0	0	0	0	0	0	0	0	0
ST. P R H	0	0	0	0	0	0	0	0	0
AZALEA 1	0	0	0	0	0	0	0	0	0
AZALEA 2	0	0	0	0	0	0	0	0	0
LARSON	0	0	0	0	0	0	0	0	0
N CHARLESTON 1	0	0	0	0	0	0	0	0	0
N CHARLESTON 2	0	0	0	0	0	0	0	0	0
N CHARLESTON 3	0	0	0	0	0	0	0	0	0
N CHARLESTON 4	0	0	0	0	0	0	0	0	0
N CHARLESTON 5	0	0	0	0	0	0	0	0	0
N CHARLESTON 6	0	0	0	0	0	0	0	0	0
N CHARLESTON 7	0	0	0	0	0	0	0	0	0
N CHARLESTON 8	0	0	0	0	0	0	0	0	0
N CHARLESTON 9	0	0	0	0	0	0	0	0	0
N CHARLESTON 10	0	0	0	0	0	0	0	0	0
N CHARLESTON 11	0	0	0	0	0	0	0	0	0
N CHARLESTON 12	0	0	0	0	0	0	0	0	0
N CHARLESTON 13	0	0	0	0	0	0	0	0	0
N CHARLESTON 14	0	0	0	0	0	0	0	0	0
N CHARLESTON 15	0	0	0	0	0	0	0	0	0
LINCOLNVILLE	0	0	0	0	0	0	0	0	0
FOLLY BEACH	0	0	0	0	0	0	0	0	0
JAMES ISLAND 1	52	265	145	186	0	0	0	0	0
JAMES ISLAND 2	145	244	72	79	0	0	0	0	0
JAMES ISLAND 3	11	311	308	375	0	0	0	0	0
JAMES ISLAND 4	10	449	541	351	0	0	0	0	0
JAMES ISLAND 5	26	312	417	438	0	0	0	0	0
JAMES ISLAND 6	20	454	493	499	0	0	0	0	0
JAMES ISLAND 7	15	384	493	492	0	0	0	0	0
JAMES ISLAND 8	1	239	294	281	0	0	0	0	0
JAMES ISLAND 9	3	177	227	192	0	0	0	0	0
JAMES ISLAND 10	13	216	202	209	0	0	0	0	0
JAMES ISLAND 11	11	270	354	332	0	0	0	0	0
ST. ANDREWS 1	0	0	0	0	106	254	21	112	218
ST. ANDREWS 2	0	0	0	0	27	140	2	42	132
ST. ANDREWS 3	0	0	0	0	3	203	0	59	140
ST. ANDREWS 4	0	0	0	0	26	270	1	154	184
ST. ANDREWS 5	0	0	0	0	33	598	2	329	393
ST. ANDREWS 6	0	0	0	0	71	417	5	193	358
ST. ANDREWS 7	0	0	0	0	26	218	0	110	149
ST. ANDREWS 8	0	0	0	0	37	405	2	220	294
ST. ANDREWS 9	0	0	0	0	7	155	1	50	123
ST. ANDREWS 10	0	0	0	0	53	395	3	229	310
ST. ANDREWS 11	0	0	0	0	42	217	2	124	159
ST. ANDREWS 12	0	0	0	0	22	70	0	89	167
ST. ANDREWS 13	0	0	0	0	17	207	1	97	158
ST. ANDREWS 14	0	0	0	0	51	413	3	286	279
MEDGETT 1	0	0	0	0	0	0	0	0	0
MEDGETT 2	0	0	0	0	0	0	0	0	0
RAVENEL 1	0	0	0	0	0	0	0	0	0
RAVENEL 2	0	0	0	0	0	0	0	0	0
HOLLYWOOD	0	0	0	0	0	0	0	0	0
ADAMS RUN 1	0	0	0	0	0	0	0	0	0
ADAMS RUN 2	0	0	0	0	0	0	0	0	0
EDISTO ISLAND	0	0	0	0	0	0	0	0	0
WADMALAW ISLAND	0	0	0	0	0	0	0	0	0
JOHN'S ISLAND 1	0	0	0	0	0	0	0	0	0
JOHN'S ISLAND 2	0	0	0	0	0	0	0	0	0
JOHN'S ISLAND 3	0	0	0	0	0	0	0	0	0
JOHN'S ISLAND 4	0	0	0	0	0	0	0	0	0
CHRIST CHURCH 6	0	0	0	0	0	0	0	0	0
ST. ANDREWS 15	0	0	0	0	73	86	4	108	66
JOHN'S ISLAND 5	0	0	0	0	0	0	0	0	0
BARRIER FREE	0	0	0	0	0	0	0	0	0
ABSENTEE	12	150	170	181	23	182	2	76	156
COUNTY TOTALS	317	3,679	4,031	4,001	617	4,385	55	2,283	3,253

CHARLESTON COUNTY
 VOICES CAST IN GENERAL ELECTION
 HELD IN SOUTH CAROLINA NOVEMBER 08, 1988

COUNTY SCHOOL
 DISTRICT

PRECINCTS	DIST NO 001				DIST NO 002		DIST NO 003		DIST NO 004	
	(M)	(N)	(M)	(N)	(M)	(N)	(M)	(N)	(M)	(N)
	W R I T I S C I E I N S	P H A R T A L M U R J	W I T T M E R S P O O N	R O S E N G A R T E N	W R I T I S C I E I N S	F O R M Y S T H E	W R I T I S C I E I N S	J O Y C A T H E R	W R I T I S C I E I N S	P L A T A N C E S
JAMES/SANTEE	7	88	68	57	0	0	0	0	0	0
MCLELLANVILLE	9	165	111	125	0	0	0	0	0	0
MCLELLANVILLE	6	330	302	203	0	0	0	0	0	0
ANEDAW	84	123	172	125	0	0	0	0	0	0
CHRIST CHURCH 1	0	0	0	0	0	0	0	0	0	0
CHRIST CHURCH 2	0	0	0	0	2	299	0	158	0	14
CHRIST CHURCH 3	0	0	0	0	0	200	0	255	0	227
CHRIST CHURCH 4	0	0	0	0	0	2	0	2	0	2
CHRIST CHURCH 5	57	145	142	147	1	196	0	88	3	91
MT. PLEASANT 1	0	0	0	0	2	1,001	0	1,016	0	979
MT. PLEASANT 2	0	0	0	0	0	499	0	478	0	460
MT. PLEASANT 3	0	0	0	0	4	711	2	726	3	705
MT. PLEASANT 4	0	0	0	0	0	764	0	769	1	745
MT. PLEASANT 5	0	0	0	0	0	284	0	286	1	278
MT. PLEASANT 6	0	0	0	0	1	264	0	268	1	250
MT. PLEASANT 7	0	0	0	0	0	938	0	945	4	922
MT. PLEASANT 8	0	0	0	0	1	499	0	453	2	445
ISLE OF PALMS 1	0	0	0	0	0	515	0	584	7	601
ISLE OF PALMS 2	0	0	0	0	0	549	1	599	3	653
SULLIVAN'S ISLA	0	0	0	0	4	509	5	621	0	539
CHARLESTON 1	0	0	0	0	0	0	0	0	0	0
CHARLESTON 2	0	0	0	0	0	0	0	0	0	0
CHARLESTON 3	0	0	0	0	0	0	0	0	0	0
CHARLESTON 4	0	0	0	0	0	0	0	0	0	0
CHARLESTON 5	0	0	0	0	0	0	0	0	0	0
CHARLESTON 6	0	0	0	0	0	0	0	0	0	0
CHARLESTON 7	0	0	0	0	0	0	0	0	0	0
CHARLESTON 8	0	0	0	0	0	0	0	0	0	0
CHARLESTON 9	0	0	0	0	0	0	0	0	0	0
CHARLESTON 10	0	0	0	0	0	0	0	0	0	0
CHARLESTON 11	0	0	0	0	0	0	0	0	0	0
CHARLESTON 12	0	0	0	0	0	0	0	0	0	0
CHARLESTON 13	0	0	0	0	0	0	0	0	0	0
CHARLESTON 14	0	0	0	0	0	0	0	0	0	0
CHARLESTON 15	0	0	0	0	0	0	0	0	0	0
CHARLESTON 16	0	0	0	0	0	0	0	0	0	0
CHARLESTON 17	0	0	0	0	0	0	0	0	0	0
CHARLESTON 18	0	0	0	0	0	0	0	0	0	0
CHARLESTON 19	0	0	0	0	0	0	0	0	0	0
CHARLESTON 20	0	0	0	0	0	0	0	0	0	0
CHARLESTON 21	0	0	0	0	0	0	0	0	0	0
CHARLESTON 22	0	0	0	0	0	0	0	0	0	0
CHARLESTON 23	0	0	0	0	0	0	0	0	0	0
CHARLESTON 24	0	0	0	0	0	0	0	0	0	0
CHARLESTON 25	0	0	0	0	0	0	0	0	0	0
CHARLESTON 26	0	0	0	0	0	0	0	0	0	0
CHARLESTON 27	0	0	0	0	0	0	0	0	0	0
CHARLESTON 28	0	0	0	0	0	0	0	0	0	0
CHARLESTON 29	0	0	0	0	0	0	0	0	0	0
CHARLESTON 30	0	0	0	0	0	0	0	0	0	0
CHARLESTON 31	0	0	0	0	0	0	0	0	0	0
CHARLESTON 32	0	0	0	0	0	0	0	0	0	0
CHARLESTON 33	0	0	0	0	0	0	0	0	0	0
CHARLESTON 34	0	0	0	0	0	0	0	0	0	0
DEER PARK 1	0	0	0	0	0	0	0	0	0	0
DEER PARK 2	0	0	0	0	0	0	0	0	0	0
MIDLAND PARK	0	0	0	0	0	0	0	0	0	0
ODDWIN 1	0	0	0	0	0	0	0	0	0	0
ODDWIN 2	0	0	0	0	0	0	0	0	0	0
WANDO-WAYLYN 1	0	0	0	0	0	0	0	0	0	0
WANDO-WAYLYN 2	0	0	0	0	0	0	0	0	0	0
WANDO-WAYLYN 3	0	0	0	0	0	0	0	0	0	0
ST. P & M	0	0	0	0	0	0	0	0	0	0
AZALEA 1	0	0	0	0	0	0	0	0	0	0
AZALEA 2	0	0	0	0	0	0	0	0	0	0
LAOSON	0	0	0	0	0	0	0	0	0	0
N CHARLESTON 1	0	0	0	0	0	0	0	0	0	0
N CHARLESTON 2	0	0	0	0	0	0	0	0	0	0
N CHARLESTON 3	0	0	0	0	0	0	0	0	0	0
N CHARLESTON 4	0	0	0	0	0	0	0	0	0	0
N CHARLESTON 5	0	0	0	0	0	0	0	0	0	0
N CHARLESTON 6	0	0	0	0	0	0	0	0	0	0
N CHARLESTON 7	0	0	0	0	0	0	0	0	0	0
N CHARLESTON 8	0	0	0	0	0	0	0	0	0	0
N CHARLESTON 9	0	0	0	0	0	0	0	0	0	0
N CHARLESTON 10	0	0	0	0	0	0	0	0	0	0
N CHARLESTON 11	0	0	0	0	0	0	0	0	0	0
N CHARLESTON 12	0	0	0	0	0	0	0	0	0	0
N CHARLESTON 13	0	0	0	0	0	0	0	0	0	0
N CHARLESTON 14	0	0	0	0	0	0	0	0	0	0
N CHARLESTON 15	0	0	0	0	0	0	0	0	0	0
LINCOLNVILLE	0	0	0	0	0	0	0	0	0	0
FOLLY BEAN	0	0	0	0	0	0	0	0	0	0
JAMES ISLAND 1	0	0	0	0	0	0	0	0	0	0
JAMES ISLAND 2	0	0	0	0	0	0	0	0	0	0
JAMES ISLAND 3	0	0	0	0	0	0	0	0	0	0
JAMES ISLAND 4	0	0	0	0	0	0	0	0	0	0
JAMES ISLAND 5	0	0	0	0	0	0	0	0	0	0
JAMES ISLAND 6	0	0	0	0	0	0	0	0	0	0
JAMES ISLAND 7	0	0	0	0	0	0	0	0	0	0
JAMES ISLAND 8	0	0	0	0	0	0	0	0	0	0
JAMES ISLAND 9	0	0	0	0	0	0	0	0	0	0
JAMES ISLAND 10	0	0	0	0	0	0	0	0	0	0
JAMES ISLAND 11	0	0	0	0	0	0	0	0	0	0
ST. ANDREWS 1	0	0	0	0	0	0	0	0	0	0
ST. ANDREWS 2	0	0	0	0	0	0	0	0	0	0
ST. ANDREWS 3	0	0	0	0	0	0	0	0	0	0
ST. ANDREWS 4	0	0	0	0	0	0	0	0	0	0
ST. ANDREWS 5	0	0	0	0	0	0	0	0	0	0
ST. ANDREWS 6	0	0	0	0	0	0	0	0	0	0
ST. ANDREWS 7	0	0	0	0	0	0	0	0	0	0
ST. ANDREWS 8	0	0	0	0	0	0	0	0	0	0
ST. ANDREWS 9	0	0	0	0	0	0	0	0	0	0
ST. ANDREWS 10	0	0	0	0	0	0	0	0	0	0
ST. ANDREWS 11	0	0	0	0	0	0	0	0	0	0
ST. ANDREWS 12	0	0	0	0	0	0	0	0	0	0
ST. ANDREWS 13	0	0	0	0	0	0	0	0	0	0
ST. ANDREWS 14	0	0	0	0	0	0	0	0	0	0
MEDETT 1	0	0	0	0	0	0	0	0	0	0
MEDETT 2	0	0	0	0	0	0	0	0	0	0
RAVEHEL 1	0	0	0	0	0	0	0	0	0	0
RAVEHEL 2	0	0	0	0	0	0	0	0	0	0
HOLLYWOOD	0	0	0	0	0	0	0	0	0	0
ADAMS RUN 1	0	0	0	0	0	0	0	0	0	0
ADAMS RUN 2	0	0	0	0	0	0	0	0	0	0
EDISTO ISLAND	0	0	0	0	0	0	0	0	0	0
WADHALAW ISLAND	0	0	0	0	0	0	0	0	0	0
JOHN'S ISLAND 1	0	0	0	0	0	0	0	0	0	0
JOHN'S ISLAND 2	0	0	0	0	0	0	0	0	0	0
JOHN'S ISLAND 3	0	0	0	0	0	0	0	0	0	0
JOHN'S ISLAND 4	0	0	0	0	0	0	0	0	0	0
CHRIST CHURCH 6	0	0	0	0	0	78	0	64	0	6
ST. ANDREWS 15	0	0	0	0	0	0	0	0	0	0
JOHN'S ISLAND 5	0	0	0	0	0	0	0	0	0	0
BARRIER FREE	0	0	0	0	0	0	0	0	0	0
ABSENTEE	7	15	16	15	2	292	1	274	1	275
COUNTY TOTALS	170	667	611	672	18	8,318	7	8,191	31	8,006

CHARLESTON COUNTY
 VOTES CAST IN GENERAL ELECTION
 HELD IN SOUTH CAROLINA NOVEMBER 08, 1988

PRECINCTS	DIST NO 005					DIST NO 009						
	(M)	(N)	(N)	(N)	(N)	(M)	(N)	(N)	(N)	(N)		
	W R I S T I N S	C A M P B E L L I U S	J I L L I O A H	L U Z A R D E R	R E I B S O N	W I L L I A H	W R I S T I N S	E B E N T O N	J H A N T	S A U D E R T H S	W I G O L E T O N	W R Y A H S
JAMES/SAHTEE	0	0	0	0	0	0	0	0	0	0	0	0
MCLELLANVILLE	0	0	0	0	0	0	0	0	0	0	0	0
AVENUE	0	0	0	0	0	0	0	0	0	0	0	0
CHRIST CHURCH 1	0	0	0	0	0	0	0	0	0	0	0	0
CHRIST CHURCH 2	0	0	0	0	0	0	0	0	0	0	0	0
CHRIST CHURCH 3	0	0	0	0	0	0	0	0	0	0	0	0
CHRIST CHURCH 4	0	0	0	0	0	0	0	0	0	0	0	0
CHRIST CHURCH 5	0	0	0	0	0	0	0	0	0	0	0	0
MT. PLEASANT 1	0	0	0	0	0	0	0	0	0	0	0	0
MT. PLEASANT 2	0	0	0	0	0	0	0	0	0	0	0	0
MT. PLEASANT 3	0	0	0	0	0	0	0	0	0	0	0	0
MT. PLEASANT 4	0	0	0	0	0	0	0	0	0	0	0	0
MT. PLEASANT 5	0	0	0	0	0	0	0	0	0	0	0	0
MT. PLEASANT 6	0	0	0	0	0	0	0	0	0	0	0	0
MT. PLEASANT 7	0	0	0	0	0	0	0	0	0	0	0	0
MT. PLEASANT 8	0	0	0	0	0	0	0	0	0	0	0	0
ISLE OF PALMS 1	0	0	0	0	0	0	0	0	0	0	0	0
ISLE OF PALMS 2	0	0	0	0	0	0	0	0	0	0	0	0
SULLIVAN'S ISLA	0	0	0	0	0	0	0	0	0	0	0	0
CHARLESTON 1	0	0	0	0	0	0	0	0	0	0	0	0
CHARLESTON 2	0	0	0	0	0	0	0	0	0	0	0	0
CHARLESTON 3	0	0	0	0	0	0	0	0	0	0	0	0
CHARLESTON 4	0	0	0	0	0	0	0	0	0	0	0	0
CHARLESTON 5	0	0	0	0	0	0	0	0	0	0	0	0
CHARLESTON 6	0	0	0	0	0	0	0	0	0	0	0	0
CHARLESTON 7	0	0	0	0	0	0	0	0	0	0	0	0
CHARLESTON 8	0	0	0	0	0	0	0	0	0	0	0	0
CHARLESTON 9	0	0	0	0	0	0	0	0	0	0	0	0
CHARLESTON 10	0	0	0	0	0	0	0	0	0	0	0	0
CHARLESTON 11	0	0	0	0	0	0	0	0	0	0	0	0
CHARLESTON 12	0	0	0	0	0	0	0	0	0	0	0	0
CHARLESTON 13	0	0	0	0	0	0	0	0	0	0	0	0
CHARLESTON 14	0	0	0	0	0	0	0	0	0	0	0	0
CHARLESTON 15	0	0	0	0	0	0	0	0	0	0	0	0
CHARLESTON 16	0	0	0	0	0	0	0	0	0	0	0	0
CHARLESTON 17	0	0	0	0	0	0	0	0	0	0	0	0
CHARLESTON 18	0	0	0	0	0	0	0	0	0	0	0	0
CHARLESTON 19	0	0	0	0	0	0	0	0	0	0	0	0
CHARLESTON 20	0	0	0	0	0	0	0	0	0	0	0	0
CHARLESTON 21	0	0	0	0	0	0	0	0	0	0	0	0
CHARLESTON 22	0	0	0	0	0	0	0	0	0	0	0	0
CHARLESTON 23	0	0	0	0	0	0	0	0	0	0	0	0
CHARLESTON 24	0	0	0	0	0	0	0	0	0	0	0	0
CHARLESTON 25	0	0	0	0	0	0	0	0	0	0	0	0
CHARLESTON 26	0	0	0	0	0	0	0	0	0	0	0	0
CHARLESTON 27	0	0	0	0	0	0	0	0	0	0	0	0
CHARLESTON 28	0	0	0	0	0	0	0	0	0	0	0	0
CHARLESTON 29	0	0	0	0	0	0	0	0	0	0	0	0
CHARLESTON 30	0	0	0	0	0	0	0	0	0	0	0	0
CHARLESTON 31	0	186	174	95	198	103	0	0	0	0	0	0
CHARLESTON 32	0	49	75	36	43	39	0	0	0	0	0	0
CHARLESTON 33	6	382	205	134	281	122	0	0	0	0	0	0
CHARLESTON 34	0	0	0	0	0	0	0	0	0	0	0	0
CHARLESTON 35	0	0	0	0	0	0	0	0	0	0	0	0
DEER PARK 1	0	0	0	0	0	0	0	0	0	0	0	0
DEER PARK 2	0	0	0	0	0	0	0	0	0	0	0	0
MIDLAND PARK	0	0	0	0	0	0	0	0	0	0	0	0
GOODWIN 1	0	0	0	0	0	0	0	0	0	0	0	0
GOODWIN 2	0	0	0	0	0	0	0	0	0	0	0	0
WANDO-WAYLYN 1	0	0	0	0	0	0	0	0	0	0	0	0
WANDO-WAYLYN 2	0	0	0	0	0	0	0	0	0	0	0	0
WANDO-WAYLYN 3	0	0	0	0	0	0	0	0	0	0	0	0
ST. P & M	0	0	0	0	0	0	0	0	0	0	0	0
AZALEA 1	0	0	0	0	0	0	0	0	0	0	0	0
AZALEA 2	0	0	0	0	0	0	0	0	0	0	0	0
N CHARLESTON 1	0	0	0	0	0	0	0	0	0	0	0	0
N CHARLESTON 2	0	0	0	0	0	0	0	0	0	0	0	0
N CHARLESTON 3	0	0	0	0	0	0	0	0	0	0	0	0
N CHARLESTON 4	0	0	0	0	0	0	0	0	0	0	0	0
N CHARLESTON 5	0	0	0	0	0	0	0	0	0	0	0	0
N CHARLESTON 6	0	0	0	0	0	0	0	0	0	0	0	0
N CHARLESTON 7	0	0	0	0	0	0	0	0	0	0	0	0
N CHARLESTON 8	0	0	0	0	0	0	0	0	0	0	0	0
N CHARLESTON 9	0	0	0	0	0	0	0	0	0	0	0	0
N CHARLESTON 10	0	0	0	0	0	0	0	0	0	0	0	0
N CHARLESTON 11	0	0	0	0	0	0	0	0	0	0	0	0
N CHARLESTON 12	0	0	0	0	0	0	0	0	0	0	0	0
N CHARLESTON 13	0	0	0	0	0	0	0	0	0	0	0	0
N CHARLESTON 14	0	0	0	0	0	0	0	0	0	0	0	0
N CHARLESTON 15	0	0	0	0	0	0	0	0	0	0	0	0
LINCOLNVILLE	0	0	0	0	0	0	0	0	0	0	0	0
FOLLY BEACH	0	212	160	116	219	124	0	0	0	0	0	0
JAMES ISLAND 1	3	209	96	38	98	63	0	0	0	0	0	0
JAMES ISLAND 2	3	244	43	26	54	40	0	0	0	0	0	0
JAMES ISLAND 3	2	200	221	120	207	140	0	0	0	0	0	0
JAMES ISLAND 4	2	233	225	182	281	202	0	0	0	0	0	0
JAMES ISLAND 5	2	158	240	150	242	113	0	0	0	0	0	0
JAMES ISLAND 6	3	284	290	159	253	143	0	0	0	0	0	0
JAMES ISLAND 7	0	366	368	219	334	221	0	0	0	0	0	0
JAMES ISLAND 8	2	140	144	120	137	100	0	0	0	0	0	0
JAMES ISLAND 9	0	105	94	56	99	80	0	0	0	0	0	0
JAMES ISLAND 10	1	165	84	67	97	88	0	0	0	0	0	0
JAMES ISLAND 11	0	154	181	124	180	117	0	0	0	0	0	0
ST. ANDREWS 1	0	0	0	0	0	0	0	0	0	0	0	0
ST. ANDREWS 2	0	0	0	0	0	0	0	0	0	0	0	0
ST. ANDREWS 3	0	0	0	0	0	0	0	0	0	0	0	0
ST. ANDREWS 4	0	0	0	0	0	0	0	0	0	0	0	0
ST. ANDREWS 5	0	0	0	0	0	0	0	0	0	0	0	0
ST. ANDREWS 6	0	0	0	0	0	0	0	0	0	0	0	0
ST. ANDREWS 7	0	0	0	0	0	0	0	0	0	0	0	0
ST. ANDREWS 8	0	0	0	0	0	0	0	0	0	0	0	0
ST. ANDREWS 9	0	0	0	0	0	0	0	0	0	0	0	0
ST. ANDREWS 10	0	0	0	0	0	0	0	0	0	0	0	0
ST. ANDREWS 11	0	0	0	0	0	0	0	0	0	0	0	0
ST. ANDREWS 12	0	0	0	0	0	0	0	0	0	0	0	0
ST. ANDREWS 13	0	0	0	0	0	0	0	0	0	0	0	0
ST. ANDREWS 14	0	0	0	0	0	0	0	0	0	0	0	0
MEGGETT 1	0	0	0	0	0	0	0	0	0	0	0	0
MEGGETT 2	0	0	0	0	0	0	0	0	0	0	0	0
RAVENEL 1	0	0	0	0	0	0	0	0	0	0	0	0
RAVENEL 2	0	0	0	0	0	0	0	0	0	0	0	0
HOLLYWOOD	0	0	0	0	0	0	0	0	0	0	0	0
ADAMS RUN 1	0	0	0	0	0	0	0	0	0	0	0	0
ADAMS RUN 2	0	0	0	0	0	0	0	0	0	0	0	0
EDISTO ISLAND	0	0	0	0	0	0	0	0	0	0	0	0
WADMALAW ISLAND	0	0	0	0	0	0	5	143	199	453	478	327
JOHN'S ISLAND 1	0	0	0	0	0	0	17	250	336	326	340	327
JOHN'S ISLAND 2	0	0	0	0	0	0	14	106	128	110	121	106
JOHN'S ISLAND 3	0	0	0	0	0	0	25	206	238	319	326	304
JOHN'S ISLAND 4	0	0	0	0	0	0	9	85	108	206	206	178
CHRIST CHURCH 6	0	0	0	0	0	0	2	179	228	199	283	209
ST. ANDREWS 15	0	0	0	0	0	0	0	0	0	0	0	0
JOHN'S ISLAND 5	0	0	0	0	0	0	0	0	0	0	0	0
BARBER FREE	0	0	0	0	0	0	0	0	0	0	0	0
ABSENTEE	5	91	140	74	108	47	0	49	45	55	47	43
COUNTY TOTALS	29	3,183	2,866	1,702	2,952	1,744	72	1,032	1,297	1,698	1,761	1,540

CHARLESTON COUNTY
 VOTES CAST IN GENERAL ELECTION
 HELD IN SOUTH CAROLINA NOVEMBER 08, 1988

PRECINCTS	DIST NO 010						DIST NO 014	
	(W)	(N)	(N)	(N)	(N)	(N)	(W)	(N)
	M R I S T E - I N S	B H U L O H E S E S	C H R I V O	D R O D O M A L D S	D O D A M T A M Z O	H O Y L M A S O V	W P R R I S C L L A	M R I S T E - I N S
JAMES/SANTEE	0	0	0	0	0	0	0	0
MCCLELLANVILLE	0	0	0	0	0	0	0	0
MCCLELLANVILLE	0	0	0	0	0	0	0	0
AMENDAM	0	0	0	0	0	0	0	0
CHRIST CHURCH 1	0	0	0	0	0	0	0	0
CHRIST CHURCH 2	0	0	0	0	0	0	0	0
CHRIST CHURCH 3	0	0	0	0	0	0	0	0
CHRIST CHURCH 4	0	0	0	0	0	0	0	0
CHRIST CHURCH 5	0	0	0	0	0	0	0	0
MT. PLEASANT 1	0	0	0	0	0	0	0	0
MT. PLEASANT 2	0	0	0	0	0	0	0	0
MT. PLEASANT 3	0	0	0	0	0	0	0	0
MT. PLEASANT 4	0	0	0	0	0	0	0	0
MT. PLEASANT 5	0	0	0	0	0	0	0	0
MT. PLEASANT 6	0	0	0	0	0	0	0	0
MT. PLEASANT 7	0	0	0	0	0	0	0	0
MT. PLEASANT 8	0	0	0	0	0	0	0	0
ISLE OF PALMS 1	0	0	0	0	0	0	0	0
ISLE OF PALMS 2	0	0	0	0	0	0	0	0
SULLIVAN'S ISLAND	0	0	0	0	0	0	0	0
CHARLESTON 1	0	0	0	0	0	0	0	0
CHARLESTON 2	0	0	0	0	0	0	0	0
CHARLESTON 3	0	0	0	0	0	0	0	0
CHARLESTON 4	0	0	0	0	0	0	0	0
CHARLESTON 5	0	0	0	0	0	0	0	0
CHARLESTON 6	0	0	0	0	0	0	0	0
CHARLESTON 7	0	0	0	0	0	0	0	0
CHARLESTON 8	0	0	0	0	0	0	0	0
CHARLESTON 9	0	0	0	0	0	0	0	0
CHARLESTON 10	0	0	0	0	0	0	0	0
CHARLESTON 11	0	0	0	0	0	0	0	0
CHARLESTON 12	0	0	0	0	0	0	0	0
CHARLESTON 13	0	0	0	0	0	0	0	0
CHARLESTON 14	0	0	0	0	0	0	0	0
CHARLESTON 15	0	0	0	0	0	0	0	0
CHARLESTON 16	0	0	0	0	0	0	0	0
CHARLESTON 17	0	0	0	0	0	0	0	0
CHARLESTON 18	0	0	0	0	0	0	0	0
CHARLESTON 19	0	186	74	91	90	122	252	0
CHARLESTON 20	0	234	74	124	127	202	346	0
CHARLESTON 21	9	264	182	113	196	175	389	0
CHARLESTON 22	3	244	92	128	146	149	360	0
CHARLESTON 23	1	209	80	111	109	125	316	0
CHARLESTON 24	1	276	106	132	165	172	360	0
CHARLESTON 25	1	215	122	97	112	199	265	0
CHARLESTON 26	0	139	51	85	87	202	218	0
CHARLESTON 27	0	145	48	42	64	181	180	0
CHARLESTON 28	0	0	0	0	0	0	0	68
CHARLESTON 29	0	84	19	38	53	78	116	0
CHARLESTON 30	0	79	35	30	49	74	120	0
CHARLESTON 31	0	0	0	0	0	0	0	0
CHARLESTON 32	0	0	0	0	0	0	0	0
CHARLESTON 33	0	0	0	0	0	0	0	0
CHARLESTON 34	2	129	62	65	88	62	170	0
CHARLESTON 35	2	192	44	68	73	58	151	0
DEER PARK 1	0	0	0	0	0	0	0	184
DEER PARK 2	0	0	0	0	0	0	0	145
HIGHLAND PARK	0	0	0	0	0	0	0	247
GOODWIN 1	0	0	0	0	0	0	0	481
GOODWIN 2	0	0	0	0	0	0	0	194
WANDO-WAYLYN 1	0	0	0	0	0	0	0	27
WANDO-WAYLYN 2	0	0	0	0	0	0	2	159
WANDO-WAYLYN 3	0	0	0	0	0	0	2	402
ST. P. B. M.	0	0	0	0	0	0	0	125
AZALEA 1	0	0	0	0	0	0	0	70
AZALEA 2	0	0	0	0	0	0	0	11
LAUSON	0	0	0	0	0	0	0	223
N CHARLESTON 1	0	0	0	0	0	0	0	352
N CHARLESTON 2	0	0	0	0	0	0	0	189
N CHARLESTON 3	0	0	0	0	0	0	0	245
N CHARLESTON 4	0	0	0	0	0	0	1	597
N CHARLESTON 5	0	0	0	0	0	0	0	223
N CHARLESTON 6	0	0	0	0	0	0	0	204
N CHARLESTON 7	0	0	0	0	0	0	0	104
N CHARLESTON 8	0	0	0	0	0	0	0	346
N CHARLESTON 9	0	0	0	0	0	0	0	110
N CHARLESTON 10	0	0	0	0	0	0	1	63
N CHARLESTON 11	0	0	0	0	0	0	0	64
N CHARLESTON 12	0	0	0	0	0	0	0	107
N CHARLESTON 13	0	0	0	0	0	0	4	470
N CHARLESTON 14	0	0	0	0	0	0	0	216
N CHARLESTON 15	0	0	0	0	0	0	1	583
LINDWILLE	0	0	0	0	0	0	0	56
FOLLY BEACH	0	0	0	0	0	0	0	0
JAMES ISLAND 1	0	0	0	0	0	0	0	0
JAMES ISLAND 2	0	0	0	0	0	0	0	0
JAMES ISLAND 3	0	0	0	0	0	0	0	0
JAMES ISLAND 4	0	0	0	0	0	0	0	0
JAMES ISLAND 5	0	0	0	0	0	0	0	0
JAMES ISLAND 6	0	0	0	0	0	0	0	0
JAMES ISLAND 7	0	0	0	0	0	0	0	0
JAMES ISLAND 8	0	0	0	0	0	0	0	0
JAMES ISLAND 9	0	0	0	0	0	0	0	0
JAMES ISLAND 10	0	0	0	0	0	0	0	0
JAMES ISLAND 11	0	0	0	0	0	0	0	0
ST. ANDREWS 1	2	114	38	53	65	100	165	0
ST. ANDREWS 2	0	67	28	33	49	30	95	0
ST. ANDREWS 3	0	41	9	24	24	45	81	0
ST. ANDREWS 4	1	127	56	64	69	113	178	0
ST. ANDREWS 5	2	268	133	128	170	147	370	0
ST. ANDREWS 6	4	200	72	99	96	116	272	0
ST. ANDREWS 7	0	101	32	32	56	63	145	0
ST. ANDREWS 8	1	220	79	99	150	98	234	0
ST. ANDREWS 9	0	43	29	29	34	34	94	0
ST. ANDREWS 10	0	215	77	104	98	96	248	0
ST. ANDREWS 11	1	122	41	55	59	94	125	0
ST. ANDREWS 12	0	112	31	52	57	72	146	0
ST. ANDREWS 13	0	65	39	42	57	48	130	0
ST. ANDREWS 14	1	262	82	101	109	113	243	0
MEGOETT 1	0	0	0	0	0	0	0	0
MEGOETT 2	0	0	0	0	0	0	0	0
RAVENEL 1	0	0	0	0	0	0	0	0
RAVENEL 2	0	0	0	0	0	0	0	0
HOLLYWOOD	0	0	0	0	0	0	0	0
ADAMS RUN 1	0	0	0	0	0	0	0	0
ADAMS RUN 2	0	0	0	0	0	0	0	0
EDISTO ISLAND	0	0	0	0	0	0	0	0
WADMALAW ISLAND	0	0	0	0	0	0	0	0
JOHN'S ISLAND 1	0	0	0	0	0	0	0	0
JOHN'S ISLAND 2	0	0	0	0	0	0	0	0
JOHN'S ISLAND 3	0	0	0	0	0	0	0	0
JOHN'S ISLAND 4	0	0	0	0	0	0	0	0
CHRIST CHURCH 6	0	0	0	0	0	0	0	0
ST. ANDREWS 15	4	52	17	20	27	22	62	0
JOHN'S ISLAND 5	0	0	0	0	0	0	0	0
BARBER FREE	0	0	0	0	0	0	0	0
ABSENTEE	1	140	59	154	110	142	242	2
COUNTY TOTALS	39	4,647	1,739	2,236	2,577	3,246	6,100	17

CHARLESTON COUNTY
 VOTES CAST IN GENERAL ELECTION
 HELD IN SOUTH CAROLINA NOVEMBER 08, 1988

COUNTY SCHOOL
 DISTRICT

PRECINCTS	DIST NO 020										DIST NO 023					TOTAL
	(W)	(N)	(N)	(N)	(N)	(N)	(N)	(N)	(N)	(N)	(W)	(N)	(N)	(N)	(N)	
	W R I T T E - J I N S	B U D D Y	F O U E P P E R A D	J L A M M E S J R	H I L L I E	M I L L E R	L U O I S E	B R O U N	A T T R E W I R T	H A R M W E L L	W R I T T E - J I N S	D E A S T E R L I M	J E N K I N S	D A L L A M U R A	T O M H	
JAMES/SANTEE	0	0	0	0	0	0	0	0	0	0	0	0	0	0	0	
MCLELLANVILLE	0	0	0	0	0	0	0	0	0	0	0	0	0	0	0	
MCLELLANVILLE	0	0	0	0	0	0	0	0	0	0	0	0	0	0	0	
AWENAW	0	0	0	0	0	0	0	0	0	0	0	0	0	0	0	
CHRIST CHURCH 1	0	0	0	0	0	0	0	0	0	0	0	0	0	0	0	
CHRIST CHURCH 2	0	0	0	0	0	0	0	0	0	0	0	0	0	0	0	
CHRIST CHURCH 3	0	0	0	0	0	0	0	0	0	0	0	0	0	0	0	
CHRIST CHURCH 4	0	0	0	0	0	0	0	0	0	0	0	0	0	0	0	
CHRIST CHURCH 5	0	0	0	0	0	0	0	0	0	0	0	0	0	0	0	
MT. PLEASANT 1	0	0	0	0	0	0	0	0	0	0	0	0	0	0	0	
MT. PLEASANT 2	0	0	0	0	0	0	0	0	0	0	0	0	0	0	0	
MT. PLEASANT 3	0	0	0	0	0	0	0	0	0	0	0	0	0	0	0	
MT. PLEASANT 4	0	0	0	0	0	0	0	0	0	0	0	0	0	0	0	
MT. PLEASANT 5	0	0	0	0	0	0	0	0	0	0	0	0	0	0	0	
MT. PLEASANT 6	0	0	0	0	0	0	0	0	0	0	0	0	0	0	0	
MT. PLEASANT 7	0	0	0	0	0	0	0	0	0	0	0	0	0	0	0	
MT. PLEASANT 8	0	0	0	0	0	0	0	0	0	0	0	0	0	0	0	
ISLE OF PALMS 1	0	0	0	0	0	0	0	0	0	0	0	0	0	0	0	
ISLAND PALMS 2	0	0	0	0	0	0	0	0	0	0	0	0	0	0	0	
SULLIVAN'S ISLA	0	0	0	0	0	0	0	0	0	0	0	0	0	0	0	
CHARLESTON 1	0	61	60	111	159	222	109	73	41	0	0	0	0	0	0	
CHARLESTON 2	0	53	67	91	147	203	96	74	289	0	0	0	0	0	0	
CHARLESTON 3	0	41	85	133	141	197	121	69	250	0	0	0	0	0	0	
CHARLESTON 4	0	27	87	344	232	95	94	216	125	0	0	0	0	0	0	
CHARLESTON 5	0	17	15	21	20	43	28	18	56	0	0	0	0	0	0	
CHARLESTON 6	0	20	64	155	122	63	128	18	64	0	0	0	0	0	0	
CHARLESTON 7	3	17	107	146	95	68	105	64	79	0	0	0	0	0	0	
CHARLESTON 8	2	26	71	104	142	73	91	51	73	0	0	0	0	0	0	
CHARLESTON 9	0	16	9	35	36	26	26	18	25	0	0	0	0	0	0	
CHARLESTON 10	0	14	145	142	241	205	199	96	207	0	0	0	0	0	0	
CHARLESTON 11	1	70	148	141	257	205	225	121	200	0	0	0	0	0	0	
CHARLESTON 12	1	14	46	106	77	54	87	56	59	0	0	0	0	0	0	
CHARLESTON 13	0	15	65	106	172	101	94	87	80	0	0	0	0	0	0	
CHARLESTON 14	0	21	13	113	157	86	82	87	98	0	0	0	0	0	0	
CHARLESTON 15	0	28	54	59	112	117	83	51	119	0	0	0	0	0	0	
CHARLESTON 16	0	78	71	112	133	210	108	67	319	0	0	0	0	0	0	
CHARLESTON 17	0	36	61	67	130	187	80	43	254	0	0	0	0	0	0	
CHARLESTON 18	1	58	65	98	147	257	103	80	406	0	0	0	0	0	0	
CHARLESTON 19	0	0	0	0	0	0	0	0	0	0	0	0	0	0	0	
CHARLESTON 20	0	0	0	0	0	0	0	0	0	0	0	0	0	0	0	
CHARLESTON 21	0	0	0	0	0	0	0	0	0	0	0	0	0	0	0	
CHARLESTON 22	0	0	0	0	0	0	0	0	0	0	0	0	0	0	0	
CHARLESTON 23	0	0	0	0	0	0	0	0	0	0	0	0	0	0	0	
CHARLESTON 24	0	0	0	0	0	0	0	0	0	0	0	0	0	0	0	
CHARLESTON 25	0	0	0	0	0	0	0	0	0	0	0	0	0	0	0	
CHARLESTON 26	0	0	0	0	0	0	0	0	0	0	0	0	0	0	0	
CHARLESTON 27	0	0	0	0	0	0	0	0	0	0	0	0	0	0	0	
CHARLESTON 28	0	2	26	9	19	20	21	12	23	0	0	0	0	0	0	
CHARLESTON 29	0	0	0	0	0	0	0	0	0	0	0	0	0	0	0	
CHARLESTON 30	0	0	0	0	0	0	0	0	0	0	0	0	0	0	0	
CHARLESTON 31	0	0	0	0	0	0	0	0	0	0	0	0	0	0	0	
CHARLESTON 32	0	0	0	0	0	0	0	0	0	0	0	0	0	0	0	
CHARLESTON 33	0	0	0	0	0	0	0	0	0	0	0	0	0	0	0	
CHARLESTON 34	0	0	0	0	0	0	0	0	0	0	0	0	0	0	0	
CHARLESTON 35	0	0	0	0	0	0	0	0	0	0	0	0	0	0	0	
DEER PARK 1	0	0	0	0	0	0	0	0	0	0	0	0	0	0	0	
DEER PARK 2	0	0	0	0	0	0	0	0	0	0	0	0	0	0	0	
MIDLAND PARK	0	0	0	0	0	0	0	0	0	0	0	0	0	0	0	
OODWIN 1	0	0	0	0	0	0	0	0	0	0	0	0	0	0	0	
OODWIN 2	0	0	0	0	0	0	0	0	0	0	0	0	0	0	0	
WANDO-WAYLVN 1	0	0	0	0	0	0	0	0	0	0	0	0	0	0	0	
WANDO-WAYLVN 2	0	0	0	0	0	0	0	0	0	0	0	0	0	0	0	
WANDO-WAYLVN 3	0	0	0	0	0	0	0	0	0	0	0	0	0	0	0	
ST. P O M	0	0	0	0	0	0	0	0	0	0	0	0	0	0	0	
AZALEA 1	0	0	0	0	0	0	0	0	0	0	0	0	0	0	0	
AZALEA 2	0	0	0	0	0	0	0	0	0	0	0	0	0	0	0	
LADSON	0	0	0	0	0	0	0	0	0	0	0	0	0	0	0	
N CHARLESTON 1	0	0	0	0	0	0	0	0	0	0	0	0	0	0	0	
N CHARLESTON 2	0	0	0	0	0	0	0	0	0	0	0	0	0	0	0	
N CHARLESTON 3	0	0	0	0	0	0	0	0	0	0	0	0	0	0	0	
N CHARLESTON 4	0	0	0	0	0	0	0	0	0	0	0	0	0	0	0	
N CHARLESTON 5	0	0	0	0	0	0	0	0	0	0	0	0	0	0	0	
N CHARLESTON 6	0	0	0	0	0	0	0	0	0	0	0	0	0	0	0	
N CHARLESTON 7	0	0	0	0	0	0	0	0	0	0	0	0	0	0	0	
N CHARLESTON 8	0	0	0	0	0	0	0	0	0	0	0	0	0	0	0	
N CHARLESTON 9	0	0	0	0	0	0	0	0	0	0	0	0	0	0	0	
N CHARLESTON 10	0	0	0	0	0	0	0	0	0	0	0	0	0	0	0	
N CHARLESTON 11	0	0	0	0	0	0	0	0	0	0	0	0	0	0	0	
N CHARLESTON 12	0	0	0	0	0	0	0	0	0	0	0	0	0	0	0	
N CHARLESTON 13	0	0	0	0	0	0	0	0	0	0	0	0	0	0	0	
N CHARLESTON 14	0	0	0	0	0	0	0	0	0	0	0	0	0	0	0	
N CHARLESTON 15	0	0	0	0	0	0	0	0	0	0	0	0	0	0	0	
LINCOLNVILLE	0	0	0	0	0	0	0	0	0	0	0	0	0	0	0	
FOLLY BEACH	0	0	0	0	0	0	0	0	0	0	0	0	0	0	0	
JAMES ISLAND 1	0	0	0	0	0	0	0	0	0	0	0	0	0	0	0	
JAMES ISLAND 2	0	0	0	0	0	0	0	0	0	0	0	0	0	0	0	
JAMES ISLAND 3	0	0	0	0	0	0	0	0	0	0	0	0	0	0	0	
JAMES ISLAND 4	0	0	0	0	0	0	0	0	0	0	0	0	0	0	0	
JAMES ISLAND 5	0	0	0	0	0	0	0	0	0	0	0	0	0	0	0	
JAMES ISLAND 6	0	0	0	0	0	0	0	0	0	0	0	0	0	0	0	
JAMES ISLAND 7	0	0	0	0	0	0	0	0	0	0	0	0	0	0	0	
JAMES ISLAND 8	0	0	0	0	0	0	0	0	0	0	0	0	0	0	0	
JAMES ISLAND 9	0	0	0	0	0	0	0	0	0	0	0	0	0	0	0	
JAMES ISLAND 10	0	0	0	0	0	0	0	0	0	0	0	0	0	0	0	
JAMES ISLAND 11	0	0	0	0	0	0	0	0	0	0	0	0	0	0	0	
ST. ANDREWS 1	0	0	0	0	0	0	0	0	0	0	0	0	0	0	0	
ST. ANDREWS 2	0	0	0	0	0	0	0	0	0	0	0	0	0	0	0	
ST. ANDREWS 3	0	0	0	0	0	0	0	0	0	0	0	0	0	0	0	
ST. ANDREWS 4	0	0	0	0	0	0	0	0	0	0	0	0	0	0	0	
ST. ANDREWS 5	0	0	0	0	0	0	0	0	0	0	0	0	0	0	0	
ST. ANDREWS 6	0	0	0	0	0	0	0	0	0	0	0	0	0	0	0	
ST. ANDREWS 7	0	0	0	0	0	0	0	0	0	0	0	0	0	0	0	
ST. ANDREWS 8	0	0	0	0	0	0	0	0	0	0	0	0	0	0	0	
ST. ANDREWS 9	0	0	0	0	0	0	0	0	0	0	0	0	0	0	0	
ST. ANDREWS 10	0	0	0	0	0	0	0	0	0	0	0	0	0	0	0	
ST. ANDREWS 11	0	0	0	0	0	0	0	0	0	0	0	0	0	0	0	
ST. ANDREWS 12	0	0	0	0	0	0	0	0	0	0	0	0	0	0	0	
ST. ANDREWS 13	0	0	0	0	0	0	0	0	0	0	0	0	0	0	0	
ST. ANDREWS 14	0	0	0	0	0	0	0	0	0	0	0	0	0	0	0	
MEDETT 1	0	0	0	0</												

CHARLESTON COUNTY
 VOTES CAST IN GENERAL ELECTION
 HELD IN SOUTH CAROLINA NOVEMBER 08, 1988

COUNTY SCHOOL DISTRICT						
PRECINCTS	DIST NO 024			DIST NO 034	DIST NO 099	
	(W)	(H)	(N)	(W)	(W)	(N)
	W R I T T E I N S	C A R O L I N E	N Y C H O M E R S O N A G	C O K E R R E S	W R I T T E I N S	J A R R E L L
JAMES/SANTEE	0	0	0	0	0	0
MCLELLANVILLE	0	0	0	0	0	0
MCLELLANVILLE	0	0	0	0	0	0
AVENUE	0	0	0	0	0	0
CHRIST CHURCH 1	0	0	0	0	0	0
CHRIST CHURCH 2	0	0	0	0	0	0
CHRIST CHURCH 3	0	0	0	0	0	0
CHRIST CHURCH 4	0	0	0	0	0	0
CHRIST CHURCH 5	0	0	0	0	0	0
MT. PLEASANT 1	0	0	0	0	0	0
MT. PLEASANT 2	0	0	0	0	0	0
MT. PLEASANT 3	0	0	0	0	0	0
MT. PLEASANT 4	0	0	0	0	0	0
MT. PLEASANT 5	0	0	0	0	0	0
MT. PLEASANT 6	0	0	0	0	0	0
MT. PLEASANT 7	0	0	0	0	0	0
MT. PLEASANT 8	0	0	0	0	0	0
ISLE OF PALMS 1	0	0	0	0	0	0
ISLE OF PALMS 2	0	0	0	0	0	0
SULLIVAN'S ISLAND	0	0	0	0	0	0
CHARLESTON 1	0	0	0	0	0	0
CHARLESTON 2	0	0	0	0	0	0
CHARLESTON 3	0	0	0	0	0	0
CHARLESTON 4	0	0	0	0	0	0
CHARLESTON 5	0	0	0	0	0	0
CHARLESTON 6	0	0	0	0	0	0
CHARLESTON 7	0	0	0	0	0	0
CHARLESTON 8	0	0	0	0	0	0
CHARLESTON 9	0	0	0	0	0	0
CHARLESTON 10	0	0	0	0	0	0
CHARLESTON 11	0	0	0	0	0	0
CHARLESTON 12	0	0	0	0	0	0
CHARLESTON 13	0	0	0	0	0	0
CHARLESTON 14	0	0	0	0	0	0
CHARLESTON 15	0	0	0	0	0	0
CHARLESTON 16	0	0	0	0	0	0
CHARLESTON 17	0	0	0	0	0	0
CHARLESTON 18	0	0	0	0	0	0
CHARLESTON 19	0	0	0	0	0	0
CHARLESTON 20	0	0	0	0	0	0
CHARLESTON 21	0	0	0	0	0	0
CHARLESTON 22	0	0	0	0	0	0
CHARLESTON 23	0	0	0	0	0	0
CHARLESTON 24	0	0	0	0	0	0
CHARLESTON 25	0	0	0	0	0	0
CHARLESTON 26	0	0	0	0	0	0
CHARLESTON 27	0	0	0	0	0	0
CHARLESTON 28	0	46	69	2	0	71
CHARLESTON 29	0	0	0	0	0	0
CHARLESTON 30	0	0	0	0	0	0
CHARLESTON 31	0	0	0	0	0	0
CHARLESTON 32	0	0	0	0	0	0
CHARLESTON 33	0	0	0	0	0	0
CHARLESTON 34	0	0	0	0	0	0
CHARLESTON 35	0	0	0	0	0	0
DEER PARK 1	0	97	115	9	0	185
DEER PARK 2	0	68	93	1	0	145
HIGHLAND PARR	0	158	158	20	1	282
GODWIN 1	1	240	305	36	1	541
GODWIN 2	0	101	120	17	0	199
WANDU-WAYLYN 1	0	16	13	3	0	27
WANDU-WAYLYN 2	0	75	145	12	1	183
WANDU-WAYLYN 3	0	188	311	18	3	486
ST. P. M.	0	52	231	13	3	127
AZALEA 1	0	138	109	1	0	107
AZALEA 2	0	52	319	1	0	184
LAOSON	1	114	159	8	0	232
N CHARLESTON 1	0	202	216	14	3	370
N CHARLESTON 2	0	107	105	4	0	182
N CHARLESTON 3	0	99	170	11	1	246
N CHARLESTON 4	0	218	361	18	2	529
N CHARLESTON 5	1	88	152	6	2	214
N CHARLESTON 6	0	99	135	6	1	216
N CHARLESTON 7	0	84	235	2	0	132
N CHARLESTON 8	0	158	260	19	2	355
N CHARLESTON 9	0	112	97	3	0	128
N CHARLESTON 10	1	28	63	3	1	79
N CHARLESTON 11	0	44	35	4	0	65
N CHARLESTON 12	0	131	91	8	0	125
N CHARLESTON 13	2	242	332	83	6	508
N CHARLESTON 14	0	135	157	10	0	227
N CHARLESTON 15	0	331	349	63	4	616
LINCOLNVILLE	0	19	52	4	0	65
FOLLY BEACH	0	0	0	0	0	0
JAMES ISLAND 1	0	0	0	0	0	0
JAMES ISLAND 2	0	0	0	0	0	0
JAMES ISLAND 3	0	0	0	0	0	0
JAMES ISLAND 4	0	0	0	0	0	0
JAMES ISLAND 5	0	0	0	0	0	0
JAMES ISLAND 6	0	0	0	0	0	0
JAMES ISLAND 7	0	0	0	0	0	0
JAMES ISLAND 8	0	0	0	0	0	0
JAMES ISLAND 9	0	0	0	0	0	0
JAMES ISLAND 10	0	0	0	0	0	0
JAMES ISLAND 11	0	0	0	0	0	0
ST. ANDREWS 1	0	0	0	0	0	0
ST. ANDREWS 2	0	0	0	0	0	0
ST. ANDREWS 3	0	0	0	0	0	0
ST. ANDREWS 4	0	0	0	0	0	0
ST. ANDREWS 5	0	0	0	0	0	0
ST. ANDREWS 6	0	0	0	0	0	0
ST. ANDREWS 7	0	0	0	0	0	0
ST. ANDREWS 8	0	0	0	0	0	0
ST. ANDREWS 9	0	0	0	0	0	0
ST. ANDREWS 10	0	0	0	0	0	0
ST. ANDREWS 11	0	0	0	0	0	0
ST. ANDREWS 12	0	0	0	0	0	0
ST. ANDREWS 13	0	0	0	0	0	0
ST. ANDREWS 14	0	0	0	0	0	0
HEGETT 1	0	0	0	0	0	0
HEGETT 2	0	0	0	0	0	0
RAVENEL 1	0	0	0	0	0	0
RAVENEL 2	0	0	0	0	0	0
HOLLYWOOD	0	0	0	0	0	0
ADAMS RUN 1	0	0	0	0	0	0
ADAMS RUN 2	0	0	0	0	0	0
EDISTO ISLAND	0	0	0	0	0	0
WADNALAW ISLAND	0	0	0	0	0	0
JOHN'S ISLAND 1	0	0	0	0	0	0
JOHN'S ISLAND 2	0	0	0	0	0	0
JOHN'S ISLAND 3	0	0	0	0	0	0
JOHN'S ISLAND 4	0	0	0	0	0	0
CHRIST CHURCH 6	0	0	0	0	0	0
ST. ANDREWS 15	0	0	0	0	0	0
JOHN'S ISLAND 5	0	0	0	0	0	0
BARBER FREE	0	0	0	0	0	0
ARSENTEE	1	121	127	7	1	218
COUNTY TOTALS	7	5,591	5,116	621	32	7,052

CHEROKEE COUNTY
 VOTES CAST IN GENERAL ELECTION
 HELD IN SOUTH CAROLINA NOVEMBER 08, 1988

PRECINCTS	PRESIDENT AND VICE-PRESIDENT				REP. IN CONGRESS		STATE SENATE			HOUSE OF REPRESENTATIVES					
	(D)	(U)	(R)	(L)	DIST NO 005		DIST NO 014		DIST NO 017	DIST NO 029		DIST NO 030			
					(D)	(R)	(D)	(W)	(D)	(D)	(W)	(D)	(R)	(P)	
					* J O R H A T T J R	* C A R L E Y R K	* P H E E L V E R Y S J R	M W R I S T E - I N S C	* M A J O R T H I N A	* P O L L I N L I P P S	M W R I S T E - I N S C	* M O S N A	T W H I T M A S O R L E	B O C L E A N	
ALLENS	94	1	377	2	300	184	176	12	107	388	0	0	0	0	
ALMA MILLS	202	2	322	0	407	126	351	41	0	152	2	176	38	149	
ANTIOCH	57	1	153	0	117	90	111	2	0	0	0	118	54	47	
ASHWORTH	72	0	213	0	192	89	187	27	0	0	0	167	38	78	
BROWN'S MILL	21	0	47	0	54	31	0	0	58	60	0	0	0	0	
BUFFALO	64	0	152	1	154	60	128	10	0	0	0	110	25	84	
BUTLER	23	1	88	0	60	50	28	0	39	0	0	62	36	13	
CHEROKEE FALLS	44	0	123	0	119	53	124	12	0	144	1	0	0	0	
DRAYTONVILLE	168	1	357	3	396	147	332	41	25	455	0	0	0	0	
EZELL'S	85	0	159	0	168	83	174	3	0	0	0	161	60	30	
GAFFNEY NO. 1	191	0	189	0	297	89	232	26	0	52	0	157	22	151	
GAFFNEY NO. 2	335	3	274	0	496	131	450	27	0	27	0	381	53	171	
GAFFNEY NO. 3	313	2	190	0	461	70	419	13	0	61	0	329	22	125	
GAFFNEY NO. 4	207	1	467	1	508	176	473	49	0	0	0	469	68	164	
GAFFNEY NO. 5	87	0	228	4	225	95	211	16	0	0	0	180	31	111	
GAFFNEY NO. 6	240	2	617	3	602	261	594	28	0	0	0	482	78	311	
GOUCHER	49	1	130	0	121	57	0	0	109	148	0	0	0	0	
GRASSY POND	127	2	418	2	395	163	358	30	0	0	0	328	59	179	
HOLLY GROVE 6	65	0	124	0	115	75	99	17	0	0	0	105	40	47	
KING'S CREEK	46	0	66	0	76	37	85	0	0	26	0	36	23	1	
LIMESTONE MILL	168	1	249	1	339	74	261	0	0	0	0	248	21	167	
MACEDONIA	93	1	230	3	236	99	65	2	183	78	0	176	44	41	
METCALF	23	0	69	0	66	30	8	10	0	77	0	0	0	0	
MORGAN	97	1	193	0	176	121	196	0	0	0	0	188	92	22	
MUSCGROVE	143	3	334	2	360	154	341	25	0	416	3	0	0	0	
NINETY NINE	37	0	57	0	85	16	75	7	0	84	0	0	0	0	
PLEASANT GROVE	178	2	147	0	269	66	253	7	0	0	0	229	31	82	
RAVENNA	42	0	49	0	68	22	0	0	66	74	0	0	0	0	
SARRATT'S	15	0	59	0	35	42	0	0	54	65	0	0	0	0	
THICKETY	52	0	108	2	89	57	0	0	95	0	0	70	34	47	
TIMBER RIDGE	52	0	192	0	153	108	0	0	177	203	0	0	0	0	
WHITE PLAINS	38	0	109	0	87	63	0	0	97	120	0	0	0	0	
WILKINSVILLE	27	0	53	0	47	32	0	0	55	60	0	0	0	0	
WOOD'S	18	0	79	1	83	27	81	5	0	0	0	70	13	27	
LITTLE JOHN'S	122	2	242	1	51	34	0	0	64	72	0	0	0	0	
CENTRAL	237	1	127	1	267	102	243	20	0	0	0	215	51	113	
PLEASANT MEADOW	103	0	155	1	331	40	307	4	0	0	0	300	8	68	
BLACKSBURG WD 1	76	0	69	0	197	72	199	4	0	174	0	25	5	12	
BLACKSBURG WD 2	53	3	60	1	115	26	116	4	0	92	0	28	7	10	
BLACKSBURG WD 3	104	1	186	1	95	23	80	0	0	60	0	26	2	12	
BLACKSBURG WD 4	0	0	0	0	228	64	217	5	0	251	0	0	0	0	
BARRIER FREE	0	0	0	0	0	0	0	0	0	0	0	0	0	0	
ABSENTEE	141	0	238	1	278	97	212	36	24	78	0	146	41	91	
COUNTY TOTALS	4,322	32	7,763	34	8,918	3,436	7,186	483	1,193	3,417	6	4,982	996	2,353	

CHEROKEE COUNTY
 VOTES CAST IN GENERAL ELECTION
 HELD IN SOUTH CAROLINA NOVEMBER 08, 1988

PRECINCTS	SOLICITOR		COUNTY COUNCIL					
	DIST NO 007		DIST NO 001		DIST NO 003		DIST NO 004	DIST NO 006
	(D)	(W)	(D)	(W)	(D)	(W)	(D)	(D)
	* G H O S S E L E M A N	M W R I S T E - I N S	* F R O S T E R H J R	M W R I S T E - I N S	* L H A V E L L A C E M E	M W R I S T E - I N S	* M F R A N C I S	* P H O R R I S
ALLENS	367	0	0	0	35	0	0	0
ALMA MILLS	441	0	4	0	0	0	52	383
ANTIOCH	133	0	0	0	0	0	0	0
ASHWORTH	231	1	0	0	0	0	0	0
BROWN'S MILL	58	0	0	0	0	0	0	0
BUFFALO	164	1	0	0	0	0	0	156
BUTLER	78	0	0	0	39	0	0	0
CHEROKEE FALLS	141	0	0	0	0	0	0	0
DRAYTONVILLE	458	0	0	0	0	0	0	240
EZELL'S	197	0	0	0	0	0	0	0
GAFFNEY NO. 1	297	0	46	0	0	0	263	0
GAFFNEY NO. 2	533	0	275	0	0	0	258	0
GAFFNEY NO. 3	480	0	336	0	0	0	0	139
GAFFNEY NO. 4	552	1	251	3	11	0	0	0
GAFFNEY NO. 5	262	0	7	0	268	0	0	0
GAFFNEY NO. 6	691	0	181	0	482	0	0	0
GOUCHER	139	0	0	0	0	0	0	0
GRASSY POND	471	0	0	0	0	0	0	190
HOLLY GROVE 6	125	0	0	0	0	0	0	123
KING'S CREEK	85	0	0	0	0	0	0	0
LIMESTONE MILL	325	0	0	0	0	0	337	0
MACEDONIA	273	0	0	0	201	0	0	0
METCALF	74	0	0	0	0	0	0	0
MORGAN	185	0	0	0	0	0	0	0
MUSCGROVE	382	1	3	0	249	1	0	0
NINETY NINE	86	0	0	0	0	0	0	0
PLEASANT GROVE	285	1	0	0	0	0	0	279
RAVENNA	72	0	0	0	0	0	0	0
SARRATT'S	64	0	0	0	0	0	0	0
THICKETY	102	0	0	0	100	0	0	0
TIMBER RIDGE	194	0	0	0	0	0	0	0
WHITE PLAINS	115	0	0	0	0	0	0	0
WILKINSVILLE	57	0	0	0	0	0	0	0
WOOD'S	83	1	0	0	0	0	0	0
LITTLEJOHN'S	67	0	0	0	0	0	0	0
CENTRAL	293	0	0	0	310	0	0	10
PLEASANT MEADOW	343	0	174	0	0	0	163	0
BLACKSBORO WD 1	210	0	0	0	0	0	0	0
BLACKSBORO WD 2	121	0	0	0	0	0	0	0
BLACKSBORO WD 3	93	0	0	0	0	0	0	0
BLACKSBORO WD 4	253	0	0	0	0	0	0	0
BARRIER FREE	0	0	0	0	0	0	0	0
ABSENTEE	304	0	41	0	79	0	53	33
COUNTY TOTALS	9,884	6	1,318	3	1,774	1	1,126	1,553

CHESTER COUNTY
VOTES CAST IN GENERAL ELECTION
HELD IN SOUTH CAROLINA NOVEMBER 08, 1988

PRECINCTS	PRESIDENT AND VICE-PRESIDENT				REP. IN CONGRESS		STATE SENATE		HOUSE OF REPRESENTATIVES				CLERK OF COURT	
	(D)	(U)	(R)	(L)	DIST NO 005		DIST NO 017		DIST NO 029	DIST NO 041	DIST NO 043		DIST NO 00	
	D U K A K E N T S E N /	F U L A N T N E R /	* B U S H / Q U A Y L E	P A U L / M A R R O U	* J O R H A T J R	R C A R L E R Y K	* J O R H N I N A	M W R I S T E - I N S C	* P O H L I L L I P S R	* W I L M O O T H Y C	* S H O P A U R T E J R	M W R I S T E - I N S	* C A R P E N T E R	P C L A R K S O N A U L
BALDWIN MILL	181	1	157	0	351	75	296	0	189	97	0	0	249	184
BATON ROUGE	109	1	146	0	217	46	208	0	208	0	0	0	153	118
BECKHAMVILLE	249	2	194	1	383	83	380	0	0	0	426	0	354	113
BLACKSTOCK	53	0	166	1	190	55	215	0	0	171	0	0	117	134
EDGEWOOD	109	0	191	3	205	92	233	0	0	0	263	0	198	103
EUREKA MILL	277	2	275	1	438	102	407	0	119	0	322	0	340	223
FORT LAWN	178	2	202	0	309	89	309	0	0	0	350	0	267	128
HAZELVILLE	77	0	22	0	92	10	94	0	0	0	96	0	79	23
HAZELWOOD	80	1	135	0	176	46	182	0	0	173	8	0	135	93
LANDO	40	0	31	0	78	10	70	0	0	0	79	0	67	22
LANSFORD	91	0	84	3	161	42	172	0	0	0	177	0	154	51
LOWRYS	76	0	185	1	181	93	206	0	187	15	0	0	129	151
RICHBURG	217	0	183	0	318	84	346	2	0	0	360	2	272	136
RODMAN	138	0	184	3	269	64	269	0	0	0	303	0	230	113
ROSSVILLE	26	0	76	3	76	33	91	0	0	0	97	0	63	46
WILKSBURO	209	2	84	1	278	26	246	0	246	0	0	0	242	58
GR FALLS 1 & 2	78	0	96	1	143	45	136	0	0	0	143	0	129	61
GR FALLS 3	209	0	142	0	278	54	292	0	0	0	312	0	265	75
CHESTER WARD 1	322	0	248	2	497	101	491	0	173	0	320	0	368	247
CHESTER WARD 2	243	2	149	3	359	54	352	0	0	48	328	0	291	130
CHESTER WARD 3	467	3	729	0	981	237	958	1	0	0	1,101	1	590	648
CHESTER WARD 4	206	2	157	2	419	58	381	0	0	0	411	0	317	161
BARRIER FREE	0	0	0	0	0	0	0	0	0	0	0	0	0	0
ABSENTEE	78	0	127	0	144	60	172	2	28	19	129	0	102	101
COUNTY TOTALS	3,737	18	3,968	25	6,548	1,561	6,511	5	1,150	619	5,135	3	5,118	3,120

CHESTER COUNTY
VOTES CAST IN GENERAL ELECTION
HELD IN SOUTH CAROLINA NOVEMBER 08, 1988

PRECINCTS	SHERIFF			CORONER		COUNTY AUDITOR		COUNTY TREAS.	COUNTY COUNCIL		
	DIST NO 00			DIST NO 00		DIST NO 00		DIST NO 00	DIST NO 003	DIST NO 004	DIST NO 006
	(D)	(R)	(W)	(D)	(W)	(D)	(W)	(D)	(D)	(D)	(D)
	* R O B E R T	J A M E S W I N H	M I S S I S S I P I	* W R I G H T S O N	M I S S I S S I P I	* T H O M A S I E S	M I S S I S S I P I	* H U N N E R F Y	* B R A N H A M	* T H O M A S I O N	* M U R R A Y L D
BALDWIN MILL	288	145	0	300	0	307	0	303	0	303	0
BATON ROUGE	204	71	0	238	0	244	0	244	0	234	0
BECKHAMVILLE	379	93	0	415	0	406	0	430	0	0	0
BLACKSTOCK	210	42	0	230	0	227	0	237	195	0	0
EDGEMOOR	192	113	0	267	0	268	0	276	0	0	0
EUREKA HILL	414	150	0	474	0	466	0	480	293	0	0
FORT LAWN	277	132	0	361	0	341	0	370	0	0	0
HA SELLVILLE	87	13	0	97	0	97	0	98	91	6	0
HAZELWOOD	192	36	0	202	0	198	0	203	0	6	0
LANDO	68	23	0	83	0	76	0	80	0	0	0
LANSFORD	157	50	0	182	0	181	0	190	0	0	0
LOWRYS	179	102	0	221	0	223	0	237	0	16	0
RICHBURG	312	90	0	363	0	366	0	368	0	0	0
RODMAN	228	109	0	305	1	294	0	314	0	0	0
ROSSVILLE	88	24	0	96	0	96	0	104	0	0	0
WILKS BURG	258	47	0	259	0	256	0	261	0	256	0
GR FALLS 1 & 2	151	43	0	145	0	145	0	152	0	0	0
GR FALLS 3	289	60	0	312	0	305	0	313	0	0	0
CHESTER WARD 1	472	145	0	543	1	540	3	558	0	0	0
CHESTER WARD 2	341	79	3	391	0	382	0	396	0	50	320
CHESTER WARD 3	983	251	3	1,119	1	1,121	0	1,152	525	0	511
CHESTER WARD 4	393	90	0	418	0	414	0	421	74	0	299
BARRIER FREE	0	0	0	0	0	0	0	0	0	0	0
ABSENTEE	149	52	1	175	5	169	1	178	32	23	29
COUNTY TOTALS	6,318	1,961	7	7,203	8	7,128	4	7,372	1,210	894	1,159

CHESTER COUNTY
VOTES CAST IN GENERAL ELECTION
HELD IN SOUTH CAROLINA NOVEMBER 08, 1988

PRECINCTS	COUNTY BOARD OF EDUCATION					
	DIST NO 001		DIST NO 002		DIST NO 005	
	(D)	(W)	(D)	(W)	(D)	(W)
	* M C I K R A Y E R	M W R I S T E - I N S	* F O R R E T N D A S	M W R I S T E - I N S	* H O R W A Y E S	M W R I S T E - I N S
BALDWIN MILL	0	0	0	0	0	0
BATON ROUGE	0	0	0	0	0	0
BECKHAMVILLE	178	0	416	0	0	0
BLACKSTOCK	0	0	0	0	0	0
EDGEMOOR	270	0	0	0	0	0
EUREKA HILL	0	0	0	0	110	0
FORT LAWN	291	0	25	0	0	0
HA SELLVILLE	0	0	0	0	0	0
HAZELWOOD	0	0	171	2	0	0
LANDO	85	0	0	0	0	0
LANSFORD	182	0	0	0	0	0
LOWRYS	0	0	0	0	174	2
RICHBURG	328	0	32	2	0	0
RODMAN	233	0	0	0	62	0
ROSSVILLE	0	0	97	0	0	0
WILKS BURG	0	0	0	0	0	0
GR FALLS 1 & 2	0	0	139	0	0	0
GR FALLS 3	0	0	310	0	0	0
CHESTER WARD 1	0	0	0	0	415	51
CHESTER WARD 2	0	0	0	0	0	0
CHESTER WARD 3	0	0	0	0	0	0
CHESTER WARD 4	0	0	0	0	0	0
BARRIER FREE	0	0	0	0	0	0
ABSENTEE	30	1	24	1	28	0
COUNTY TOTALS	1,599	1	1,218	5	789	53

CHESTERFIELD COUNTY
VOTES CAST IN GENERAL ELECTION
HELD IN SOUTH CAROLINA NOVEMBER 08, 1988

PRECINCTS	PRESIDENT AND VICE-PRESIDENT				REPRESENTATIVE IN CONGRESS			STATE SENATE							
	DIST NO 005		DIST NO 027		DIST NO 028		DIST NO 029								
	(D)	(U)	(R)	(L)	(D)	(R)	(W)	(D)	(R)	(D)	(W)	(D)	(W)		
	D U K K A K I S /	B E N T S E N /	F U L A N N I /	D A T T N E R /	* J O H N H /	S P R O A T T /	R O B E R T /	C A R B O L E Y /	M R I S C /	* H O L L A N D /	A L V I N /	* J O H N S A Y /	M R I S C /	* S A L E W A R D Y /	M R I S C /
ANGELUS-CATARRH	75	1	86	0	135	23	0	134	25	0	0	0	0	0	0
BAY SPRINGS	51	0	33	0	62	23	0	67	17	0	0	0	0	0	0
BLACK CREEK	32	0	6	0	38	0	0	38	0	0	0	0	0	0	0
BROCKS MILL	213	3	109	0	289	49	0	298	44	0	0	0	0	0	0
CASH	180	1	130	0	244	66	0	0	0	0	0	0	309	0	0
CAT POND	34	0	28	0	43	19	0	0	0	0	0	0	61	0	0
CENTER GROVE-WI	33	0	51	0	64	22	0	63	23	0	0	0	0	0	0
CENTER POINT	19	0	19	0	28	9	0	32	6	0	0	0	0	0	0
CHERAW NO. 1	344	0	598	0	636	297	0	17	21	715	0	0	0	0	0
CHERAW NO. 2	576	5	528	2	860	256	0	628	247	226	0	0	0	0	0
CHERAW NO. 3	285	0	169	4	375	85	0	0	0	428	0	0	0	0	0
COURT HOUSE	492	0	510	4	804	206	0	801	208	0	0	0	0	0	0
CROSS ROADS	34	2	44	0	64	17	0	61	19	0	0	0	0	0	0
DUDLEY-MANGUM	71	0	79	0	119	31	0	112	38	0	0	0	0	0	0
GRANTS MILL	146	0	214	0	255	105	0	233	123	0	0	0	0	0	0
JEFFERSON	283	0	216	1	404	93	0	395	107	0	0	0	0	0	0
MIDDENDORF	76	0	147	0	125	97	0	0	0	0	0	0	203	7	0
MT. CROGHAM	77	0	85	3	123	41	0	125	39	0	0	0	0	0	0
OUSLEYDALE	101	1	86	0	160	33	0	0	0	0	0	0	0	0	0
PAGELAND	576	0	701	1	962	319	0	967	311	0	0	0	188	2	0
PATRICK	168	0	130	2	225	76	0	0	0	0	0	0	293	0	0
PEE DEE	28	0	67	0	67	26	2	0	0	0	0	0	93	0	0
RUBY	118	0	130	0	191	57	0	188	61	0	0	0	0	0	0
SHILOH	80	0	104	0	134	49	0	136	49	0	0	0	0	0	0
SNOW HILL	24	0	56	0	61	18	0	58	21	0	0	0	0	0	0
VAUGHN	24	1	22	0	40	8	0	39	9	0	0	0	0	0	0
WEXFORD	55	0	44	0	82	17	0	81	18	0	0	0	0	0	0
WHITE OAK	48	0	39	0	63	24	0	65	22	0	0	0	0	0	0
MCBEE	243	0	318	2	400	162	0	410	154	0	0	0	0	0	0
BARRIER FREE	0	0	0	0	0	0	0	0	0	0	0	0	0	0	0
ABSENTEE	81	0	143	1	154	63	0	84	47	63	1	0	13	0	0
COUNTY TOTALS	4,699.	16.	4,999.	21	7,393.	2,341.	2	5,214.	1,654	1,443.	1	1,160.	9.		

CHESTERFIELD COUNTY
VOTES CAST IN GENERAL ELECTION
HELD IN SOUTH CAROLINA NOVEMBER 08, 1988

PRECINCTS	HOUSE OF REPRESENTATIVES				SOLICITOR		CLERK OF COURT	CORONER		COUNTY AUDITOR		COUNTY TREASURER	
	DIST NO 051		DIST NO 053		DIST NO 004		DIST NO 00	DIST NO 00		DIST NO 00		DIST NO 00	
	(D)	(W)	(D)	(W)	(D)	(W)	(D)	(D)	(W)	(D)	(W)	(D)	(W)
	* B U R C H /	M R I S C /	* J A R R I S /	M R I S C /	* M C O R R I D O N E	M R I S C /	* E D L I N Z A B E T H V	* S T E U R B A R D	M R I S C /	* J E N K I N N Y S /	M R I S C /	* J O W H E L L W	M R I S C /
ANGELUS-CATARRH	162	0	0	0	162	0	162	162	0	162	0	162	0
BAY SPRINGS	0	0	68	0	59	0	59	64	0	68	0	64	0
BLACK CREEK	37	0	0	0	37	0	37	37	0	37	0	37	0
BROCKS MILL	0	0	273	0	256	0	270	249	0	256	0	258	0
CASH	0	0	282	1	276	0	282	284	0	283	0	274	1
CAT POND	0	0	52	0	52	0	52	52	0	53	0	53	0
CENTER GROVE-WI	72	0	0	0	75	0	75	73	0	77	0	74	0
CENTER POINT	0	0	36	0	36	0	36	22	0	36	0	35	0
CHERAW NO. 1	0	0	305	0	306	0	305	307	0	306	0	305	0
CHERAW NO. 2	0	0	968	0	888	0	896	937	0	881	0	902	0
CHERAW NO. 3	0	0	425	0	376	0	381	396	0	380	0	396	0
COURT HOUSE	0	0	970	5	674	1	880	836	1	941	11	836	1
CROSS ROADS	62	0	0	0	57	0	65	64	0	72	0	63	0
DUDLEY-MANGUM	134	0	0	0	121	0	124	126	0	121	0	126	0
GRANTS MILL	0	0	299	0	262	0	274	285	0	273	0	267	0
JEFFERSON	421	0	0	0	401	0	409	407	0	403	0	422	0
MIDDENDORF	0	0	177	0	181	2	174	175	1	173	0	176	0
MT. CROGHAM	146	0	0	0	135	0	143	143	0	144	0	140	0
OUSLEYDALE	0	0	167	0	158	0	167	160	0	163	0	167	0
PAGELAND	1,013	0	0	0	894	0	916	923	0	916	0	973	0
PATRICK	0	0	251	0	223	0	229	233	0	230	0	228	0
PEE DEE	0	0	88	2	84	2	83	85	0	84	0	85	0
RUBY	189	1	40	0	229	0	229	228	1	229	0	229	0
SHILOH	0	0	148	0	141	0	157	150	0	152	0	148	0
SNOW HILL	0	0	68	0	69	0	74	73	0	73	0	68	2
VAUGHN	0	0	44	0	43	0	44	43	0	45	0	44	0
WEXFORD	62	0	28	0	74	0	89	89	1	93	0	88	0
WHITE OAK	9	0	65	0	72	0	75	75	0	80	0	75	0
MCBEE	0	0	422	0	411	0	423	410	0	415	0	432	0
BARRIER FREE	0	0	0	0	0	0	0	0	0	0	0	0	0
ABSENTEE	45	0	148	0	193	0	194	199	0	192	0	195	0
COUNTY TOTALS	2,536.	1	5,336.	8	7,126.	5	7,493	7,473.	4	7,522.	11	7,519.	4.

CHESTERFIELD COUNTY
 VOTES CAST IN GENERAL ELECTION
 HELD IN SOUTH CAROLINA NOVEMBER 08, 1988

COUNTY COUNCIL

PRECINCTS	DIST NO 001		DIST NO 004		DIST NO 006	
	(D)	(D)	(D)	(W)	(D)	(W)
	* R I V E R S	* B U R C H M A E	* C A L D E R J	M I S C	* W R I T E - I N S	
ANGELUS-CATARRH	0	0	0	0	0	0
BAY SPRINGS	0	0	0	0	0	0
BLACK CREEK	0	0	0	0	0	0
BROCKS HILL	0	264	0	0	0	0
CASH	0	0	0	0	0	0
CAT POND	0	0	57	0	0	0
CENTER GROVE-WI	0	0	0	0	0	0
CENTER POINT	0	0	9	0	0	0
CHERAW NO. 1	0	0	0	0	0	0
CHERAW NO. 2	0	733	0	0	0	0
CHERAW NO. 3	0	0	0	0	0	0
COURT HOUSE	0	0	0	0	0	0
CROSS ROADS	0	0	0	0	0	0
DUDLEY-MANGUM	123	0	0	0	0	0
GRANTS HILL	0	0	0	0	0	0
JEFFERSON	0	0	0	0	0	0
MIDDENDORF	0	0	126	10	0	0
MT. CROGHAM	0	0	0	0	0	0
OUSLEYDALE	0	0	138	4	0	0
PAGELAND	960	0	0	0	0	0
PATRICK	0	0	0	0	0	0
PEE DEE	0	0	65	0	0	0
RUBY	0	0	0	0	0	0
SHILOH	0	0	0	0	0	0
SNOW HILL	0	0	0	0	0	0
VAUGHN	0	0	0	0	0	0
WEXFORD	0	0	0	0	0	0
WHITE OAK	0	0	57	0	0	0
MCBEE	0	0	429	0	0	0
BARRIER FREE	0	0	0	0	0	0
ABSENTEE	161	20	1	0	0	0
COUNTY TOTALS	1,292	1,017	882	14		

CHESTERFIELD COUNTY
 VOTES CAST IN GENERAL ELECTION
 HELD IN SOUTH CAROLINA NOVEMBER 08, 1988

COUNTY BOARD OF EDUCATION

PRECINCTS	DIST NO 001			DIST NO 002			DIST NO 003		DIST NO 004		DIST NO 005		DIST NO 006		
	(N)	(N)	(N)	(N)	(N)	(N)	(N)	(N)	(N)	(N)	(N)	(N)	(W)	(N)	(N)
	* J L D E R R I D G E	* J A M E S T	* H A M I L T O N W	* B E A U L A H M	* B A R T L E M	* M A T T L I E W S D	* E V A N S L O Y	* S W A M E N E S N	* P H I L I P P E R	* P O W E R S	* R O D N E Y R	* W R I T E - I N S	* H O L L E Y D	* O S C A R A	* F A U L K N E B B E R R Y
ANGELUS-CATARRH	0	0	0	0	0	0	0	0	0	0	0	0	0	0	0
BAY SPRINGS	0	0	0	0	0	0	0	0	0	29	31	0	0	0	0
BLACK CREEK	0	0	0	0	0	0	0	0	0	0	0	0	0	0	0
BROCKS HILL	0	0	0	0	0	0	0	0	0	0	0	0	0	0	0
CASH	0	0	0	0	0	0	0	0	171	65	0	0	0	0	0
CAT POND	0	0	0	0	0	0	0	0	0	188	82	0	0	0	0
CENTER GROVE-WI	0	0	0	0	0	0	0	0	0	0	0	0	0	44	4
CENTER POINT	0	0	0	0	1	11	0	0	0	0	0	0	0	3	0
CHERAW NO. 1	0	0	0	0	0	0	536	0	0	0	0	0	0	0	20
CHERAW NO. 2	0	0	0	0	0	0	77	369	323	4	10	0	0	0	0
CHERAW NO. 3	0	0	0	0	0	0	163	0	0	0	0	0	0	0	0
COURT HOUSE	0	0	0	99	185	519	0	0	0	0	0	0	0	0	0
CROSS ROADS	0	0	0	0	0	0	0	0	0	0	0	0	0	0	0
DUDLEY-MANGUM	26	87	8	0	0	0	0	0	0	0	0	0	0	0	0
GRANTS HILL	0	0	0	0	0	0	0	0	0	138	144	0	0	0	0
JEFFERSON	0	0	0	0	0	0	0	0	0	0	0	0	0	0	0
MIDDENDORF	0	0	0	0	0	0	0	0	0	0	0	0	5	118	11
MT. CROGHAM	0	0	0	23	41	48	0	0	0	0	0	0	0	0	0
OUSLEYDALE	0	0	0	0	0	0	0	0	0	0	0	0	0	98	15
PAGELAND	459	329	305	0	0	0	0	0	0	0	0	0	0	0	0
PATRICK	0	0	0	0	0	0	0	0	0	0	0	0	0	0	0
PEE DEE	0	0	0	0	0	0	0	0	0	80	82	0	0	0	0
RUBY	0	0	0	0	0	0	0	0	0	0	0	0	0	33	15
SHILOH	0	0	0	28	46	111	0	0	0	0	0	0	0	0	0
SNOW HILL	0	0	0	0	0	0	0	0	0	62	73	0	0	0	0
VAUGHN	0	0	0	3	11	32	0	0	0	0	0	0	0	0	0
WEXFORD	0	0	0	2	7	27	0	0	0	0	0	0	0	0	0
WHITE OAK	0	0	0	0	8	13	0	0	0	0	0	0	0	0	0
MCBEE	0	0	0	0	0	0	0	0	0	0	0	0	0	7	80
BARRIER FREE	0	0	0	0	0	0	0	0	0	0	0	0	0	322	33
ABSENTEE	13	6	1	1	5	30	41	7	10	13	9	0	0	6	1
COUNTY TOTALS	536	434	319	156	304	791	826	548	398	514	431	5	631	179	

CHESTERFIELD COUNTY
VOTES CAST IN GENERAL ELECTION
HELD IN SOUTH CAROLINA NOVEMBER 08, 1988

PRECINCTS	COUNTY BOARD OF EDUCATION								REFERENDUM	
	DIST NO 007		DIST NO 099						DIST NO 013	
	(N)	(N)	(W)	(N)	(N)	(N)	(N)	(N)	(F)	(O)
* J D W H N I G H T O N R	K E O L L I N S	M W R I T E - I N S	G C L A L E Y C E R	M O D B O L D	R L A M B E R T	* R O G E R R Y S J	* Y O U N G B L O O D	N I O N 1 F A V O R	* O N P O S E D 1 S E D	
ANGELUS-CATARRH	73	44	4	17	26	29	71	64	61	99
BAY SPRINGS	0	0	0	3	12	16	45	24	24	61
BLACK CREEK	11	21	0	2	4	4	35	5	0	38
BROCKS MILL	0	0	0	68	75	32	112	93	130	211
CASH	0	0	0	142	199	20	81	46	85	224
CAT POND	0	0	0	3	13	15	22	7	24	33
CENTER GROVE-WI	56	17	0	1	21	13	46	45	12	74
CENTER POINT	0	0	0	1	4	10	24	22	13	25
CHERAW NO. 1	0	0	0	121	569	46	151	452	224	735
CHERAW NO. 2	0	0	0	257	561	67	316	307	366	754
CHERAW NO. 3	0	0	2	116	203	20	77	105	80	375
COURT HOUSE	0	0	0	153	268	143	565	326	254	751
CROSS ROADS	32	7	1	2	5	14	58	13	16	65
DUDLEY-MANGUM	0	0	0	18	22	12	56	90	61	90
GRANTS MILL	0	0	0	54	119	61	130	74	111	250
JEFFERSON	194	181	1	66	118	49	173	251	99	401
MIDDENDORF	0	0	0	22	20	73	57	56	117	105
MT. CROGHAM	0	0	0	12	49	10	109	71	40	126
OUSLEYDALE	0	0	0	139	258	76	373	702	207	888
PAGELAND	8	1	0	46	82	24	69	52	93	209
PATRICK	0	0	0	14	32	8	35	24	27	68
PEE DEE	0	0	0	22	31	31	152	84	72	174
RUBY	0	0	0	33	43	42	97	44	62	123
SHILOH	0	0	0	3	22	13	36	19	24	56
SNOW HILL	0	0	0	2	8	10	31	16	12	35
VAUGHN	0	0	0	5	5	3	15	11	17	62
WEXFORD	0	0	0	5	21	22	76	35	23	64
WHITE OAK	0	0	0	76	80	139	189	88	219	350
MCBEE	0	0	0	0	0	0	0	0	0	0
BARRIER FREE	0	0	0	0	0	0	0	0	0	0
ABSENTEE	8	5	0	39	97	29	79	74	28	48
COUNTY TOTALS	452	299	8	1,487	3,023	1,089	3,412	3,357	2,686	6,883

CHESTERFIELD COUNTY
VOTES CAST IN GENERAL ELECTION
HELD IN SOUTH CAROLINA NOVEMBER 08, 1988

PRECINCTS	EDUCATION ADVISORY COUNCIL						DIST NO 002				
	DIST NO 001			DIST NO 002			DIST NO 002				
	(N)	(N)	(N)	(N)	(N)	(N)	(N)	(N)	(N)	(N)	(N)
* C L A R K L E S M	D A M V I S D N R	* K I N G W E Y	J M E L A C T O N E L I N E	* M A L M O D Y R	L O C R E E T A L S	* W I N I A B N E R N	* T O D D I M M E Y	O J D E C K S S O N B	R C O L L E B E R T G	* M A R S U R S H A N	
ANGELUS-CATARRH	0	0	0	0	0	0	0	0	0	0	
BAY SPRINGS	0	0	0	0	0	0	0	0	0	0	
BLACK CREEK	0	0	0	0	0	0	0	0	0	0	
BROCKS MILL	159	60	162	124	194	145	208	109	140	197	
CASH	0	0	0	0	0	0	258	76	179	184	
CAT POND	0	0	0	0	0	0	0	0	0	0	
CENTER GROVE-WI	0	0	0	0	0	0	0	0	0	0	
CENTER POINT	34	22	34	6	7	6	0	0	0	0	
CHERAW NO. 1	0	0	0	0	0	0	683	497	260	306	
CHERAW NO. 2	0	0	0	0	0	0	709	504	392	483	
CHERAW NO. 3	0	0	0	0	0	0	260	185	216	226	
COURT HOUSE	792	393	705	194	320	221	0	0	0	0	
CROSS ROADS	0	0	0	0	0	0	0	0	0	0	
DUDLEY-MANGUM	0	0	0	0	0	0	0	0	0	0	
GRANTS MILL	72	25	81	59	66	104	141	94	50	37	
JEFFERSON	0	0	0	0	0	0	0	0	0	0	
MIDDENDORF	0	0	0	0	0	0	0	0	0	0	
MT. CROGHAM	0	0	0	0	0	0	0	0	0	0	
OUSLEYDALE	0	0	0	0	0	0	0	0	0	0	
PAGELAND	0	0	0	0	0	0	0	0	0	0	
PATRICK	20	12	19	13	8	13	209	74	127	96	
PEE DEE	0	0	0	0	0	0	58	35	13	20	
RUBY	0	0	0	0	0	0	0	0	0	0	
SHILOH	122	54	139	34	86	64	0	0	0	0	
SNOW HILL	60	36	66	10	32	3	0	0	0	0	
VAUGHN	44	30	40	4	6	6	0	0	0	0	
WEXFORD	0	0	0	0	0	0	0	0	0	0	
WHITE OAK	0	0	0	0	0	0	0	0	0	0	
MCBEE	0	0	0	0	0	0	0	0	0	0	
BARRIER FREE	0	0	0	0	0	0	0	0	0	0	
ABSENTEE	36	19	33	13	16	13	83	49	33	36	
COUNTY TOTALS	1,339	651	1,279	457	735	575	2,621	1,624	1,416	1,589	

CHESTERFIELD COUNTY
VOTES CAST IN GENERAL ELECTION
HELD IN SOUTH CAROLINA NOVEMBER 08, 1988

PRECINCTS	EDUCATION ADVISORY COUNCIL														
	DIST NO 003				DIST NO 004				DIST NO 005						
	(W)	(N)	(N)	(N)	(W)	(N)	(N)	(N)	(W)	(N)	(N)	(N)	(N)	(N)	
	MIRISTEINS	WJEATHOMAS	BJARFHIELD	PSTTANHOEFF	MIRISTEINS	PDIVAGVID	TLUCKENDER	WILLIAMS	MIRISTEINS	HATDNHISER	HARDNEEK	DEESKEYE	DEESKEYE	KIRKLEYS	
ANGELUS-CATARRH	20	75	57	43	0	0	0	0	1	39	45	24	40	40	
BAY SPRINGS	0	0	0	0	0	0	0	0	0	0	0	0	0	0	
BLACK CREEK	0	0	0	0	0	8	6	12	0	0	0	0	0	0	
BROCKS MILL	0	0	0	0	0	0	0	0	0	0	0	0	0	0	
CASH	0	0	0	0	0	0	0	0	0	0	0	0	0	0	
CAT POND	9	42	35	46	0	0	0	0	0	0	0	0	0	0	
CENTER GROVE-WI	0	0	0	0	0	75	63	65	0	59	59	34	53	53	
CENTER POINT	0	0	0	0	0	0	0	0	0	0	0	0	0	0	
CHERAW NO. 1	0	0	0	0	0	0	0	0	0	0	0	0	0	0	
CHERAW NO. 2	0	0	0	0	0	0	0	0	0	0	0	0	0	0	
CHERAW NO. 3	0	0	0	0	0	0	0	0	0	0	0	0	0	0	
COURT HOUSE	0	0	0	0	0	0	0	0	0	0	0	0	0	0	
CROSS ROADS	0	0	0	0	0	47	64	40	0	0	0	0	0	0	
DUDLEY-MANGUM	0	0	0	0	0	125	103	85	0	0	0	0	0	0	
GRANTS MILL	0	0	0	0	0	0	0	0	0	0	0	0	0	0	
JEFFERSON	0	0	0	0	0	0	0	0	7	331	383	192	340	340	
MIDDENDORF	34	141	148	104	0	0	0	0	0	0	0	0	0	0	
MT. CROGHAM	0	0	0	0	0	121	126	100	0	0	0	0	0	0	
OUSLEYDALE	6	150	124	117	0	0	0	0	0	0	0	0	0	0	
PAGELAND	0	0	0	0	5	869	827	764	0	0	0	0	0	0	
PATRICK	1	7	3	2	0	0	0	0	0	0	0	0	0	0	
PEE DEE	0	19	22	16	0	0	0	0	0	0	0	0	0	0	
RUBY	0	0	0	0	0	0	0	0	0	0	0	0	0	0	
SHILOH	0	0	0	0	0	0	0	0	0	0	0	0	0	0	
SNOW HILL	0	0	0	0	0	0	0	0	0	0	0	0	0	0	
VAUGHN	0	0	0	0	0	0	0	0	0	0	0	0	0	0	
WEXFORD	0	0	0	0	0	0	0	0	0	0	0	0	0	0	
WHITE OAK	0	0	0	0	0	0	0	0	0	0	0	0	0	0	
MCBEE	219	374	379	200	0	0	0	0	0	0	0	0	0	0	
BARRIER FREE	0	0	0	0	0	0	0	0	0	0	0	0	0	0	
ABSENTEE	0	6	6	4	0	18	18	15	0	12	12	6	10	10	
COUNTY TOTALS	289	814	774	532	5	1,426	1,366	1,238	8	441	499	256	443	443	

CHESTERFIELD COUNTY
VOTES CAST IN GENERAL ELECTION
HELD IN SOUTH CAROLINA NOVEMBER 08, 1988

PRECINCTS	EDUCATION ADVISORY COUNCIL		
	DIST NO 006		
	(W)	(N)	(N)
	MCARTHURS	CDUBERTS	STHAHERS
ANGELUS-CATARRH	0	0	0
BAY SPRINGS	0	60	46
BLACK CREEK	0	23	20
BROCKS MILL	0	0	0
CASH	0	0	0
CAT POND	0	0	0
CENTER GROVE-WI	0	0	0
CENTER POINT	0	0	0
CHERAW NO. 1	0	0	0
CHERAW NO. 2	0	0	0
CHERAW NO. 3	0	0	0
COURT HOUSE	0	0	0
CROSS ROADS	0	67	45
DUDLEY-MANGUM	0	0	0
GRANTS MILL	0	0	0
JEFFERSON	0	0	0
MIDDENDORF	0	0	0
MT. CROGHAM	0	0	0
OUSLEYDALE	0	0	0
PAGELAND	0	0	0
PATRICK	0	0	0
PEE DEE	0	0	0
RUBY	0	174	152
SHILOH	0	0	0
SNOW HILL	0	0	0
VAUGHN	0	0	0
WEXFORD	61	71	52
WHITE OAK	0	70	59
MCBEE	0	0	0
BARRIER FREE	0	0	0
ABSENTEE	0	10	6
COUNTY TOTALS	61	475	381

CLARENDON COUNTY
 VOTES CAST IN GENERAL ELECTION
 HELD IN SOUTH CAROLINA NOVEMBER 08, 1988

PRECINCTS	PRESIDENT AND VICE-PRESIDENT				REP. IN CONGRESS		STATE SENATE	HOUSE OF REP.		PROBATE JUDGE	CLERK OF COURT	SHERIFF	CORONER	COUNTY COUNCIL
	(D)	(U)	(R)	(L)	DIST NO 006		DIST NO 036	DIST NO 064	DIST NO 067	DIST NO 00	DIST NO 00	DIST NO 00	DIST NO 00	DIST NO 002
	DUKAKIS / BENTSEN	FULAN / DANTNER	*BUSHA / QUAYLE	PAUL / MARRIOTT	*TALBOT / ROBINSON	BOB / CUNNINGHAM	*LANE / JOHNSTON	*HARRIS / ALVIN ANDERSON	*MCLEDD / BLED JR	*WELLS / JEROME	*CORDER / JENSEN	*SWINNEY / ORR	*STEPHENSON	*RICHMOND
ALCOLU	225	0	223	0	379	70	392	0	379	386	379	397	399	221
BARRINEAU	65	0	144	0	180	29	210	210	0	211	210	211	211	0
BARROWS MILL	34	2	53	0	76	13	85	87	0	87	87	87	87	0
BLOOMVILLE	118	1	90	0	175	34	186	193	0	185	181	187	190	193
CALVARY	171	0	44	0	197	20	193	124	65	186	186	186	187	0
DAVIS STATION	334	2	170	0	439	71	472	472	0	472	472	472	472	0
HARMONY	185	0	136	0	284	42	300	299	0	296	290	294	302	0
HICKS	45	0	147	0	157	34	192	193	0	193	193	193	193	0
HOME BRANCH	46	1	116	0	144	21	142	0	142	147	147	148	154	145
JORDAN	284	0	244	1	100	127	463	457	0	451	436	447	453	433
MANHING NO. 1	206	1	150	0	306	52	328	330	0	321	310	312	320	316
MANHING NO. 2	195	0	205	0	331	75	353	366	0	356	343	353	365	352
MANHING NO. 3	146	0	432	0	441	166	524	536	0	535	522	523	536	523
MANHING NO. 4	589	2	205	2	704	97	713	484	201	684	671	670	680	684
MANHING NO. 5	139	0	290	3	318	111	399	148	262	371	357	363	375	367
NEW ZION	107	1	163	0	220	54	249	250	0	247	244	244	243	0
PAXVILLE	250	3	117	2	325	45	350	0	340	330	325	321	332	324
PANOLA	162	0	32	0	190	10	172	165	0	163	159	156	159	0
SARDINIA-GABLE	118	0	64	1	165	23	171	170	0	166	165	169	169	0
SUMMERTON NO. 1	371	0	370	1	569	174	574	622	0	555	554	553	575	0
SUMMERTON NO. 2	245	1	44	0	316	26	235	247	0	201	223	198	225	0
SUMMERTON NO. 3	410	1	111	0	468	55	469	488	0	483	469	470	473	0
TURBEVILLE	120	1	378	0	383	118	443	445	0	435	442	449	454	0
WILSON-FORESTON	304	1	140	0	407	51	402	394	0	386	374	367	384	392
OAKDALE	51	0	78	0	121	11	127	123	0	124	123	123	124	0
BARRIER FREE	0	0	0	0	0	0	0	0	0	0	0	0	0	0
ABSENTEE	110	0	191	1	223	74	262	220	88	270	257	268	271	175
COUNTY TOTALS	5,030	18	4,337	12	7,618	1,603	8,406	7,023	1,477	8,241	8,119	8,160	8,333	4,125

CLARENDON COUNTY
 VOTES CAST IN GENERAL ELECTION
 HELD IN SOUTH CAROLINA NOVEMBER 08, 1988

PRECINCTS	REFERENDUM		COUNTY SCHOOL DISTRICT					COUNTY COUNCIL CHAIR.
	DIST NO 014		DIST NO 099					DIST NO 099
	(F)	(O)	(N)	(N)	(N)	(N)	(N)	(D)
	* I N N O F A V O R	O P P O S E D	* R I C H A R D S O N	E V E N D E L L	G T O U C H B E R R Y	H T H A H E S	* P A R K E R	* R O P E R
ALCOLU	179	272	0	0	0	0	0	388
BARRINEAU	42	169	0	0	0	0	0	210
BARROWS MILL	29	60	0	0	0	0	0	87
BLOOMVILLE	95	111	0	0	0	0	0	185
CALVARY	156	61	123	45	42	46	117	187
DAVIS STATION	355	156	287	42	82	386	195	433
HARMONY	164	154	0	0	0	0	0	290
HICKS	59	134	0	0	0	0	0	193
HOME BRANCH	38	125	0	0	0	0	0	145
JORDAN	276	244	0	0	0	0	0	443
MANHING NO. 1	196	155	0	0	0	0	0	314
MANHING NO. 2	197	205	0	0	0	0	0	351
MANHING NO. 3	190	389	0	0	0	0	0	523
MANHING NO. 4	452	341	0	0	0	0	0	679
MANHING NO. 5	162	268	0	0	0	0	0	363
NEW ZION	155	120	0	0	0	0	0	239
PAXVILLE	234	144	0	0	0	0	0	321
PANOLA	142	52	113	11	25	65	155	163
SARDINIA-GABLE	127	55	0	0	0	0	0	166
SUMMERTON NO. 1	401	340	261	83	214	201	171	569
SUMMERTON NO. 2	176	160	112	51	44	136	169	202
SUMMERTON NO. 3	341	166	193	47	80	218	257	477
TURBEVILLE	121	368	0	0	0	0	0	433
WILSON-FORESTON	246	211	0	0	0	0	0	374
OAKDALE	71	59	0	0	0	0	0	123
BARRIER FREE	0	0	0	0	0	0	0	0
ABSENTEE	148	139	24	9	26	14	14	254
COUNTY TOTALS	4,752	4,658	1,113	288	513	1,066	1,078	8,112

COLLETON COUNTY
 VOTES CAST IN GENERAL ELECTION
 HELD IN SOUTH CAROLINA NOVEMBER 08, 1988

PRECINCTS	PRESIDENT AND VICE-PRESIDENT				REPRESENTATIVE IN CONGRESS			STATE SENATE					
	(D)	(U)	(R)	(L)	DIST NO 001			DIST NO 044			DIST NO 045		
					(D)	(R)	(W)	(D)	(R)	(W)	(D)	(R)	(W)
	DUKAKIS / BENTSEN	FULAN / DATTNER	*BUSH / QUAYLE	PAUL / MARROU	WHELEMAN	*ARVEHUEL / JR	MWRISTE - INNS	EDWARD / ARCHARD	*MARTSCH / RYCHINK	MWRISTE - INNS	*MCLEOD / ENDB	KEELY / FOX	MWRISTE - INNS
ASHTON	25	0	27	0	29	25	0	0	0	0	40	14	0
BELLS	47	1	48	0	40	50	0	0	0	0	72	16	0
BEREA	10	0	34	1	14	30	0	0	0	0	35	10	0
CANADY'S	93	1	76	2	91	72	1	0	0	0	124	38	0
COTTAGEVILLE	304	7	335	0	307	328	0	0	0	0	424	198	0
EDISTO	114	1	41	0	110	44	0	0	0	0	127	28	0
GREEN POND	301	2	101	3	306	88	1	0	0	0	340	52	0
HENDERSONVILLE	396	4	149	0	361	149	0	0	0	0	420	87	0
HORSE PEN	57	1	98	1	47	104	0	0	0	0	102	54	0
HUDSON'S MILL	52	0	104	0	68	85	0	0	0	0	118	33	0
JACKSONBORO	134	1	72	0	132	68	0	0	0	0	168	30	0
LODGE	94	1	123	2	91	123	0	0	0	0	145	74	0
MAPLE CANE	60	1	69	1	51	79	0	0	0	0	89	38	0
MASHAWVILLE	227	1	92	0	212	95	1	0	0	0	262	51	0
PEOPLES	34	1	94	0	29	97	0	0	0	0	72	56	0
PETITS	17	0	30	0	21	27	0	0	0	0	33	15	0
PENIEL	39	0	85	0	41	77	1	0	0	0	87	32	0
RITTER	195	1	54	0	187	54	0	0	0	0	217	31	0
ROUND O	73	0	71	0	69	72	0	0	0	0	95	42	0
RICE PATCH	165	3	140	0	147	145	0	0	0	0	236	68	0
RUFFIN	74	2	82	1	69	82	0	0	0	0	128	29	0
SIDNEY'S	55	0	75	1	50	78	0	0	0	0	80	50	0
SMOAKS	302	3	142	1	305	129	0	0	0	0	353	78	0
STOKES	54	2	117	0	55	159	0	0	0	0	138	84	0
SNIDERS	71	1	117	0	73	112	1	0	0	0	114	71	0
WALTERBORO NO 1	194	3	340	4	186	335	0	0	0	0	376	152	0
WALTERBORO NO 2	439	5	325	2	415	317	0	0	0	0	600	149	0
WALTERBORO NO 3	345	6	275	2	345	252	0	0	0	0	489	127	0
WALTERBORO NO 4	254	1	967	2	276	885	0	0	0	0	755	445	0
WILLIAMS	72	0	53	2	68	55	0	0	0	0	97	27	0
WOLFE CREEK	29	0	104	0	34	95	0	0	0	0	82	49	0
EDISTO BEACH	43	0	187	1	37	194	1	0	7	0	89	135	1
BARRIER FREE	0	0	0	0	104	278	0	0	1	0	294	88	0
ABSENTEE	120	2	264	0	104	278	0	0	1	0	294	88	0
COUNTY TOTALS	4,508	51	4,962	26	4,387	4,808	6	0	8	0	6,835	2,457	1

COLLETON COUNTY
 VOTES CAST IN GENERAL ELECTION
 HELD IN SOUTH CAROLINA NOVEMBER 08, 1988

PRECINCTS	HOUSE OF REPRESENTATIVES				SOLICITOR		CLERK OF COURT		SHERIFF		CORONER			
	DIST NO 116		DIST NO 120		DIST NO 121		DIST NO 014		DIST NO 00		DIST NO 00			
	(D)	(L)	(D)	(W)	(D)	(W)	(D)	(W)	(D)	(W)	(D)	(W)		
ASHTON	0	0	45	0	0	0	45	0	44	0	45	0	44	0
BELLS	0	0	73	0	0	0	75	0	73	0	76	0	71	0
BEREA	0	0	17	0	24	0	42	0	42	0	39	1	42	0
CANADY'S	0	0	0	0	136	0	135	1	130	0	139	1	137	0
COTTAGEVILLE	0	0	0	0	472	1	462	1	468	0	486	0	462	0
EDISTO	0	0	0	0	137	0	143	0	142	0	146	1	146	0
GREEN POND	0	0	0	0	353	0	353	0	349	1	353	0	356	0
HENDERSONVILLE	0	0	314	0	125	1	434	0	436	0	443	0	440	0
HORSE PEN	0	0	0	0	122	2	121	0	125	0	130	0	127	0
HUDSON'S HILL	0	0	81	0	46	0	136	0	139	0	135	0	135	0
JACKSONBORO	0	0	0	0	176	0	174	0	174	0	181	0	175	0
LODGE	0	0	173	0	0	0	175	0	179	0	188	0	173	0
MAPLE CANE	0	0	0	0	98	0	103	0	102	0	104	0	100	0
MASHAWVILLE	0	0	0	0	266	0	269	0	263	0	273	0	272	0
PEOPLES	0	0	0	0	79	0	81	0	83	0	83	0	81	0
PETIITS	0	0	42	0	0	0	41	0	41	0	41	1	42	0
PENIEL	0	0	8	0	87	0	93	0	94	0	94	0	92	0
RITTER	0	0	0	0	221	0	218	0	220	0	219	0	220	0
ROUND D	0	0	0	0	114	0	112	0	112	0	119	0	112	0
RICE PATCH	0	0	235	0	0	0	252	0	242	0	249	0	239	0
RUFFIN	0	0	20	0	113	1	132	1	133	1	136	1	138	1
SIDNEY'S	0	0	0	0	98	0	93	0	97	0	100	0	97	0
SNOAKS	0	0	127	0	243	0	372	0	368	0	376	0	351	0
STOKES	0	0	0	0	168	0	171	0	175	0	179	0	172	0
SNIDERS	0	0	137	1	0	0	143	0	140	0	145	0	144	0
WALTERBORO NO 1	0	0	0	0	432	0	422	0	429	0	438	1	433	0
WALTERBORO NO 2	0	0	0	0	622	0	612	2	617	0	639	2	625	1
WALTERBORO NO 3	0	0	0	0	506	1	499	0	494	0	522	1	506	0
WALTERBORO NO 4	0	0	0	0	891	1	862	0	877	0	936	2	905	0
WILLIAMS	0	0	106	0	0	0	111	0	110	0	114	0	105	0
WOLFE CREEK	0	0	0	0	96	0	92	0	94	0	98	0	91	0
EDISTO BEACH	3	1	0	0	131	0	127	0	124	0	140	0	122	0
BARRIER FREE	0	0	0	0	0	0	0	0	0	0	0	0	0	0
ABSENTEE	0	0	28	0	289	0	306	0	312	0	322	0	311	0
COUNTY TOTALS	3.	1	1,426.	1	6,054.	7	7,437.	51	7,461.	2	7,718.	11	7,495.	2.

COLLETON COUNTY
 VOTES CAST IN GENERAL ELECTION
 HELD IN SOUTH CAROLINA NOVEMBER 08, 1988

PRECINCTS	COUNTY SUPERVISOR		COUNTY COUNCIL				COUNTY SUPT. OF EDUCATION		COUNTY BOARD OF EDUCATION				
	DIST NO 00		DIST NO 003		DIST NO 005		DIST NO 00		DIST NO 001			DIST NO 002	
	(D)	(L)	(D)	(W)	(D)	(W)	(D)	(W)	(W)	(N)	(N)	(W)	(N)
ASHTON	45	0	0	0	45	0	48	0	0	0	0	0	34
BELLS	75	0	0	0	75	0	80	0	0	0	0	1	60
BEREA	43	0	0	0	42	0	42	0	0	0	0	1	40
CANADY'S	132	1	0	0	136	0	136	0	10	28	0	0	76
COTTAGEVILLE	457	1	442	0	0	0	470	1	2	186	283	0	0
EDISTO	148	0	0	0	140	0	145	0	0	0	0	0	85
GREEN POND	351	0	348	0	0	0	355	0	1	142	209	0	0
HENDERSONVILLE	445	0	423	0	0	0	452	0	0	54	86	2	253
HORSE PEN	130	0	115	1	0	0	126	1	0	8	48	3	88
HUDSON'S HILL	135	0	0	0	130	0	138	0	0	0	0	0	112
JACKSONBORO	178	0	171	0	0	0	181	0	0	110	76	0	0
LODGE	179	0	0	0	172	0	180	0	0	0	0	2	102
MAPLE CANE	102	1	96	0	0	0	103	0	0	30	58	0	0
MASHAWVILLE	265	0	260	0	0	0	272	0	1	84	189	0	0
PEOPLES	85	0	75	0	0	0	81	1	0	36	59	0	0
PETIITS	42	0	0	0	42	0	42	0	0	0	0	0	42
PENIEL	95	0	0	0	92	0	96	0	0	0	0	0	72
RITTER	221	0	216	0	0	0	225	0	2	82	122	0	0
ROUND D	109	0	108	0	0	0	113	0	1	30	83	0	0
RICE PATCH	239	1	0	0	232	0	239	0	0	0	0	2	146
RUFFIN	134	1	0	0	128	1	135	1	0	0	0	1	101
SIDNEY'S	96	1	0	0	96	0	99	0	1	28	78	0	0
SNOAKS	378	0	0	0	371	1	384	0	0	0	0	1	175
STOKES	147	0	0	0	166	0	171	0	0	0	0	1	168
SNIDERS	431	0	0	0	408	0	433	2	1	101	190	2	108
WALTERBORO NO 1	631	0	612	0	0	0	646	0	3	185	483	0	172
WALTERBORO NO 2	495	1	484	0	0	0	508	0	3	166	374	0	0
WALTERBORO NO 3	897	1	0	0	853	0	888	2	0	31	63	0	851
WALTERBORO NO 4	112	1	0	0	104	0	112	1	0	0	0	1	83
WILLIAMS	93	0	0	0	89	0	93	1	0	0	0	0	93
WOLFE CREEK	126	0	122	0	0	0	128	0	0	54	85	0	0
EDISTO BEACH	0	0	0	0	0	0	0	0	0	0	0	0	0
BARRIER FREE	0	0	0	0	0	0	0	0	0	0	0	0	0
ABSENTEE	309	0	164	0	144	0	309	0	0	39	72	0	93
COUNTY TOTALS	7,530.	9	3,660.	1	3,609.	3	7,588.	13	15.	1,384.	2,595	18.	2,979.

DARLINGTON COUNTY
VOTES CAST IN GENERAL ELECTION
HELD IN SOUTH CAROLINA NOVEMBER 08, 1988

PRECINCTS	PRESIDENT AND VICE-PRESIDENT				REP. IN CONGRESS		STATE SENATE	HOUSE OF REPRESENTATIVES					SOLICITOR	CLERK OF COURT	
	(D)	(U)	(R)	(L)	DIST NO 006		DIST NO 029	DIST NO 056	DIST NO 058	DIST NO 062	DIST NO 065	DIST NO 004	DIST NO 00		
	DUKAKIS / BENNETT / SEN	FULAN / DATTNER	*BUSQUAY /	PAUL / MARRON	*ROLLO / IN	BUNNING / HAM	*SALDUE / ARDY	*BEASLEY / IDEY	*NIELSON / NYN	*GLOVER / GIER	*BAXLEY / MICHAEL	*MCGORRIDGE /	*LAWSON /	*MIRSCHE /	(W)
ANTIOCH	344	10	474	9	543	168	489	488	0	0	0	476	486	0	
AUBURN	162	4	71	1	198	28	202	193	0	0	0	195	201	0	
BETHEL	61	4	109	4	112	43	105	0	95	0	0	88	100	0	
BLACK CREEK	72	0	185	3	143	76	126	0	0	0	139	120	128	0	
BURNT BRANCH	46	2	109	2	85	44	94	0	61	0	75	96	100	0	
CLYDE	37	1	106	1	84	44	90	0	0	0	103	92	94	0	
DARLINGTON NO 1	80	1	113	1	163	54	133	0	174	0	0	143	186	0	
DARLINGTON NO 2	357	1	321	2	475	156	476	100	383	0	0	437	494	0	
DARLINGTON NO 4	733	5	88	0	613	32	582	0	596	0	0	574	587	0	
DARLINGTON NO 5	654	0	4	0	648	0	630	0	633	0	0	619	635	0	
DOVESVILLE	235	8	132	3	283	73	211	216	0	0	0	188	208	0	
HARTSVILLE NO 1	110	1	498	2	307	214	370	0	0	0	436	395	392	0	
HARTSVILLE NO 2	79	2	299	4	183	127	218	191	0	0	0	216	209	0	
HARTSVILLE NO 4	121	6	246	1	205	119	216	45	156	0	0	101	210	0	
HARTSVILLE NO 5	259	11	959	5	768	340	742	0	0	0	821	724	754	0	
HARTSVILLE NO 6	1,098	23	25	2	1,062	23	1,065	0	0	0	1,039	1,016	1,030	0	
HARTSVILLE NO 7	49	3	235	3	150	93	155	124	0	0	0	146	153	0	
HARTSVILLE NO 8	268	6	725	13	540	325	567	556	0	0	0	457	573	0	
HIGH HILL	222	9	219	3	311	104	285	0	287	0	0	262	300	0	
INDIAN BRANCH	69	1	131	1	141	0	129	162	5	0	0	131	140	0	
KELLEYTOWN	93	1	625	7	353	258	403	0	0	0	464	418	416	0	
LAKE SWAMP	138	7	107	0	191	90	168	0	187	0	0	158	174	0	
LAMAR NO. 1	257	5	228	6	349	110	317	0	315	0	0	292	315	0	
LAMAR NO. 2	126	5	207	2	214	100	200	0	206	0	0	184	217	0	
LYDIA	142	2	130	2	185	61	183	0	174	0	0	184	191	0	
MECHANICSVILLE	133	5	209	3	219	95	195	0	229	0	0	203	242	0	
MONT CLARE	160	3	61	2	184	25	178	37	100	0	0	167	190	0	
NEWMAN SWAMP	19	0	80	1	74	26	98	0	90	0	0	89	90	0	
NEW MARKET	52	0	188	1	136	87	129	119	0	0	0	123	117	0	
OATES	124	1	138	5	187	52	178	0	161	0	0	166	190	0	
PALMETTO	185	3	394	7	338	209	299	0	0	268	0	290	322	0	
PHILADELPHIA	33	0	97	0	86	23	75	0	71	0	0	62	80	0	
POND HOLLOW	15	1	69	0	41	23	35	33	0	0	0	35	35	0	
SOCIETY HILL	329	11	171	4	375	67	374	386	0	0	0	350	362	0	
SWIFT CREEK	37	1	164	2	122	61	109	59	62	0	0	115	130	1	
DARLINGTON NO 3	328	13	1,040	92	871	204	828	0	848	0	0	831	1,059	0	
DARLINGTON NO 6	215	3	491	4	380	221	352	180	213	0	0	350	420	0	
BARRIER FREE	0	0	0	0	0	0	0	0	0	0	0	0	0	0	
ABSENTEE	181	3	403	4	380	184	448	108	234	12	118	444	452	0	
COUNTY TOTALS	7,625	162	9,854	202	11,703	3,960	11,459	2,999	5,284	280	3,296	11,051	12,003	1	

DARLINGTON COUNTY
VOTES CAST IN GENERAL ELECTION
HELD IN SOUTH CAROLINA NOVEMBER 08, 1988

PRECINCTS	SHERIFF	CORONER	COUNTY AUOITOR		COUNTY TREAS.	COUNTY COUNCIL					
	DIST NO 00	DIST NO 00	DIST NO 00		DIST NO 00	DIST NO 001		DIST NO 003	DIST NO 005		DIST NO 007
	(D)	(D)	(D)	(W)	(D)	(D)	(R)	(D)	(D)	(W)	(D)
	* G * A * L * P * B * E * L * L	* N * E * L * R * T * O * N * D * G * E	* J * E * M * A * U * R * I * C * E	* M * R * I * S * T * E * - * I * N * S	* C * O * P * E * L * L * I * N * D * A * N * D	* S * T * O * N * E	* C * W * A * R * T * E * R	* J * W * I * L * H * S * O * N * L * M * I * N * A	* P * A * T * R * I * C * K	* M * R * I * S * T * E * - * I * N * S	* B * R * O * W * N * I * S
ANTIOCH	522	498	425	0	448	0	0	0	0	0	0
AUBURN	203	202	141	0	145	0	0	0	167	0	0
BETHEL	100	97	81	0	94	0	0	0	0	0	0
BLACK CREEK	139	133	105	0	112	0	0	0	0	0	115
BURNT BRANCH	104	99	83	0	92	0	0	0	0	0	64
CLYDE	105	101	90	0	92	0	0	0	0	0	90
DARLINGTON NO 1	162	160	149	0	148	0	0	82	0	0	0
DARLINGTON NO 2	467	477	455	0	447	0	0	356	63	0	0
DARLINGTON NO 4	589	590	574	0	575	248	34	464	0	0	0
DARLINGTON NO 5	632	629	624	0	626	0	0	0	0	0	0
DOVESVILLE	198	203	195	0	193	0	0	0	0	0	0
HARTSVILLE ND 1	402	386	335	0	396	0	0	0	0	0	397
HARTSVILLE 283	225	219	181	0	206	0	0	0	0	0	0
HARTSVILLE NO 4	241	244	199	0	211	0	0	0	13	0	0
HARTSVILLE NO 5	785	789	659	0	735	0	0	0	0	0	177
HARTSVILLE NO 6	1,140	1,007	997	0	994	0	0	0	0	0	0
HARTSVILLE NO 7	170	166	122	0	135	0	0	0	0	0	0
HARTSVILLE NO 8	624	604	505	0	552	0	0	0	0	0	0
HIGH HILL	288	283	268	0	278	0	0	0	278	0	0
INDIAN BRANCH	135	142	131	0	131	0	0	0	0	0	0
KELLEYTOWN	439	456	354	0	404	0	0	0	0	0	405
LAKE SWAMP	178	175	158	0	163	0	0	0	175	0	0
LAMAR NO. 1	327	314	298	0	309	0	0	0	0	0	0
LAMAR NO. 2	210	202	185	0	192	0	0	0	0	0	0
LYDIA	197	190	171	0	181	0	0	0	0	0	0
MECHANICSVILLE	232	224	207	0	209	0	0	0	0	0	0
MONT CLARE	182	181	173	0	175	0	0	0	0	0	0
NEWMAN SWAMP	89	89	89	0	85	0	0	0	0	0	0
NEW MARKET	131	131	106	0	118	0	0	0	0	0	0
OATES	181	171	158	0	159	0	0	0	0	0	0
PALMETTO	330	314	292	0	301	194	237	0	106	1	0
PHILADELPHIA	80	72	61	0	63	0	0	0	99	0	0
POND HOLLOW	43	38	29	0	30	0	0	0	0	0	0
SOCIETY HILL	368	352	347	0	346	0	0	0	0	0	0
SWIFT CREEK	130	130	110	1	118	0	0	0	145	0	0
DARLINGTON NO 3	943	896	885	0	893	905	348	0	0	0	0
DARLINGTON NO 6	416	382	362	0	367	407	142	47	22	0	0
BARRIER FREE	0	0	0	0	0	0	0	0	0	0	0
ABSENTEE	454	456	441	0	442	85	45	46	67	0	77
COUNTY TOTALS	12,166	11,807	10,750	1	11,170	1,845	810	999	1,135	1	1,325

DARLINGTON COUNTY
 VOTES CAST IN GENERAL ELECTION
 HELD IN SOUTH CAROLINA NOVEMBER 08, 1988

COUNTY BOARD OF EDUCATION													
DIST NO 001		DIST NO 003			DIST NO 005		DIST NO 007		DIST NO 009		DIST NO 011		
(P)	(P)	(W)	(P)	(P)	(P)	(P)	(P)	(P)	(W)	(P)	(P)	(P)	
ESQUARRE	HAM JACK	WRIGHT-INS	FLEMING	BARRASINGTON JR	HURSEY	JOSEPHS	SHELLY	HOWELL	WRIGHT-INS	PUFFER	JOLSON	BAILY	
PRECINCTS													
ANTIOCH	58	53	0	0	0	0	0	0	0	0	297	274	
AUBURN	0	0	0	0	0	0	0	0	0	0	0	0	
BETHEL	0	0	0	0	0	0	64	69	0	0	0	0	
BLACK CREEK	0	0	0	0	0	0	0	0	0	0	0	0	
BURNI BRANCH	0	0	0	0	0	0	21	49	0	0	0	0	
CLYDE	0	0	0	0	0	0	0	0	0	0	0	0	
DARLINGTON NO 1	0	0	0	63	55	6	3	0	0	0	0	0	
DARLINGTON NO 2	0	0	0	0	0	0	0	0	0	0	0	0	
DARLINGTON NO 4	0	0	0	106	50	0	0	0	0	0	0	0	
DARLINGTON NO 5	0	0	0	0	0	0	0	0	0	0	0	0	
DOVESVILLE	97	166	0	0	0	0	0	0	0	0	0	0	
HARTSVILLE NO 1	0	0	0	0	0	0	0	0	0	360	0	0	
HARTSVILLE 283	0	0	0	0	0	0	0	0	0	0	0	0	
HARTSVILLE NO 4	0	0	0	0	0	0	70	90	0	0	0	0	
HARTSVILLE NO 5	0	0	0	0	0	0	0	0	612	0	0	0	
HARTSVILLE NO 6	0	0	0	0	0	0	0	0	0	0	0	0	
HARTSVILLE NO 7	0	0	0	0	0	0	0	0	0	0	0	0	
HARTSVILLE NO 8	0	0	0	0	0	0	0	0	0	0	62	128	
HIGH HILL	0	0	0	0	0	0	0	0	0	0	0	0	
INDIAN BRANCH	0	0	0	0	0	0	0	2	4	70	0	0	
KELLEYTOWN	0	0	0	0	0	0	0	0	0	0	0	0	
LAKE SWAMP	0	0	0	0	0	0	0	0	0	0	0	0	
LAMAR NO. 1	0	0	0	0	0	0	0	0	0	0	0	0	
LAMAR NO. 2	0	0	0	0	0	0	0	0	0	0	0	0	
LYDIA	0	0	0	0	0	0	63	141	0	0	0	0	
MECHANICSVILLE	49	229	0	0	0	0	0	0	0	0	0	0	
MONT CLARE	102	79	0	0	0	0	0	0	0	0	0	0	
NEWMAN SWAMP	0	0	0	0	0	0	17	68	0	0	0	0	
NEW MARKET	0	0	0	0	0	0	0	0	0	0	0	0	
OATES	0	0	0	0	0	0	69	169	0	0	0	0	
PALMETTO	0	0	2	134	170	0	0	0	0	0	0	0	
PHILADELPHIA	0	0	0	0	0	0	25	75	0	0	0	0	
POND HOLLOW	0	0	0	0	0	0	0	0	0	0	27	47	
SOCIETY HILL	215	227	0	0	0	0	0	0	0	0	0	0	
SWIFT CREEK	0	0	0	0	0	0	37	37	0	0	0	0	
DARLINGTON NO 3	0	18	0	386	307	274	232	0	0	0	0	0	
DARLINGTON NO 6	0	0	0	0	0	335	249	0	0	0	0	0	
BARRIER FREE	0	0	0	0	0	0	0	0	0	0	0	0	
ABSENTEE	8	23	0	41	46	36	20	9	15	69	7	14	
COUNTY TOTALS	531	795	2	730	629	652	504	375	715	4	1,111	393	463

DILLON COUNTY
VOTES CAST IN GENERAL ELECTION
HELD IN SOUTH CAROLINA NOVEMBER 08, 1988

PRECINCTS	PRESIDENT AND VICE-PRESIDENT				REP. IN CONGRESS		STATE SENATE	HOUSE OF REPRESENTATIVES		SOLICITOR	CLERK OF COURT	SHERIFF	CORONER	
	(D)	(U)	(R)	(L)	DIST NO 006		DIST NO 028	DIST NO 055		DIST NO 004	DIST NO 00	DIST NO 00	DIST NO 00	
	DUKAKIS / BENTSEN	FULAN / DAITNER	*BUSS / QUAYLE	PAUL / HARRIS	*TALBON	B CUNNINGHAM	*LINDSAY	*LOCHMEYER	T JONES	*HARWELLS	*MCGRIDDON	*JOYNETTE	*GARRICCE	*DRIMSLEY
EAST DILLON	256	0	887	5	961	182	1,039	1,053	104	0	1,036	1,085	1,092	1,088
WEST DILLON	450	1	289	0	681	70	718	718	43	14	704	709	710	715
SOUTH DILLON	488	3	231	0	657	72	656	693	36	0	647	665	671	663
LATTA	443	4	518	0	790	156	849	0	0	875	834	869	889	870
NEW HOLLY	64	1	50	0	108	10	86	12	0	87	93	96	100	97
LAKE VIEW	269	0	365	0	561	82	645	584	61	0	645	645	645	645
KEMPER	53	0	73	0	113	13	116	116	10	0	119	118	119	118
GADDY'S MILL	28	0	60	0	80	9	80	82	6	0	81	83	85	86
MT. CALVERY	235	0	196	0	403	28	415	402	33	0	414	415	414	419
BERMUDA	87	0	45	0	109	23	115	122	7	0	111	122	120	123
PLEASANT HILL	43	0	80	0	111	13	117	113	8	0	115	117	116	118
HAMER	197	1	148	1	321	32	353	331	22	0	353	353	353	353
OAKLAND	55	0	72	0	115	12	105	105	10	0	101	102	104	107
CAROLINA	39	2	27	0	64	5	61	61	3	0	61	60	59	60
LITTLE ROCK	135	0	94	0	206	21	223	215	14	0	223	223	223	223
MINTURN	41	0	36	1	64	11	52	67	9	0	56	57	55	56
OAK GROVE	63	1	118	1	147	38	186	0	0	186	186	186	186	186
MANNING	49	0	87	0	126	12	112	129	7	186	113	119	122	121
FLOYDALE	70	0	168	0	200	40	213	217	21	0	212	214	221	216
FOLK	107	0	117	1	198	26	201	200	0	0	195	202	210	205
BARRIER FREE	0	0	0	0	0	0	0	0	0	0	0	0	0	0
ABSENTEE	79	0	132	2	167	37	153	146	18	25	153	155	156	154
COUNTY TOTALS	3,251	14	3,793	11	6,182	892	6,495	5,366	412	1,187	6,452	6,597	6,650	6,623

DILLON COUNTY
VOTES CAST IN GENERAL ELECTION
HELD IN SOUTH CAROLINA NOVEMBER 08, 1988

PRECINCTS	COUNTY COUNCIL			
	DIST NO 001	DIST NO 002	DIST NO 003	DIST NO 004
	(D)	(D)	(D)	(D)
	*W MILLIAMSON	*A HONRATTEE	*G HUIBERT	*T CHYLOR
EAST DILLON	22	0	0	0
WEST DILLON	229	0	0	0
SOUTH DILLON	421	0	0	0
LATTA	0	0	0	944
NEW HOLLY	0	0	0	0
LAKE VIEW	0	596	0	0
KEMPER	0	119	2	0
GADDY'S MILL	0	87	0	0
MT. CALVERY	0	0	418	0
BERMUDA	0	44	84	0
PLEASANT HILL	0	118	3	0
HAMER	0	11	1	0
OAKLAND	0	0	0	0
CAROLINA	0	0	0	0
LITTLE ROCK	0	0	0	0
MINTURN	0	0	0	0
OAK GROVE	0	0	0	53
MANNING	29	0	31	0
FLOYDALE	0	0	234	0
FOLK	0	0	221	0
BARRIER FREE	0	0	0	0
ABSENTEE	37	20	20	27
COUNTY TOTALS	738	995	1,014	1,024

DORCHESTER COUNTY
 VOTES CAST IN GENERAL ELECTION
 HELD IN SOUTH CAROLINA NOVEMBER 08, 1988

PRECINCTS	PRESIDENT AND VICE-PRESIDENT				REPRESENTATIVE IN CONGRESS			STATE SENATE					
	DIST NO 001		DIST NO 038		DIST NO 039		DIST NO 001		DIST NO 038		DIST NO 039		
	(D)	(U)	(R)	(L)	(D)	(R)	(W)	(D)	(R)	(W)	(D)	(W)	
	D U K A K E N T S E H	F U L A N A T T N E R	H B U S H U A Y L E	P A U L M A R R O U	W T I L E E L M A N	R A R V E H U E L J R	M R I T T E - I N S	P E N N I N G T O N	R O S E H A E L T	M R I T T E - I N S	M A T T H E W S J R	M R I T T E - I N S	
ROSVILLE	411	0	294	1	388	301	0	0	0	0	493	0	
ST. GEORGE NO 2	73	0	279	1	68	280	0	6	7	0	172	0	
ST. GEORGE NO 1	527	1	361	1	513	361	1	0	0	0	661	0	
GROVER NO 1	127	0	174	0	129	168	0	0	0	0	178	0	
REEVESVILLE	309	1	251	1	288	257	0	1	0	0	388	0	
HARLEVILLE	154	1	225	1	133	251	0	1	0	0	240	0	
FOUR HOLE	255	3	215	1	259	205	0	0	0	0	337	0	
GROVER NO 3	39	0	46	0	41	42	0	0	0	0	51	0	
ROSSES	158	1	176	0	161	162	0	163	134	0	0	0	
RIDGEVILLE	414	4	299	2	416	292	0	44	24	0	431	0	
GIVHANS	312	2	231	2	316	219	0	344	180	0	0	0	
DELEMARS	219	0	3	0	132	96	0	122	103	0	0	0	
SAUL DAM	35	0	64	0	33	68	0	35	61	0	0	0	
COASTAL	243	3	849	3	261	812	1	280	782	0	0	0	
TROLLEY	193	1	629	3	182	614	0	193	591	0	0	0	
TRANQUIL	124	1	480	1	116	475	0	133	436	0	0	0	
BEECH HILL	74	1	186	0	71	192	0	84	173	0	0	0	
FLOWERTOWN	155	0	297	3	143	304	0	164	256	0	0	0	
KNIGHTSVILLE	316	2	558	1	330	625	0	373	503	1	25	0	
CLEMSON	205	1	420	0	192	419	3	239	344	1	0	1	
GERMAN TOWN	138	2	283	2	127	291	0	166	352	0	0	0	
GREENHAYE	165	4	398	2	156	401	0	194	352	0	0	0	
NEWINGTON	139	3	874	2	126	880	0	268	706	0	0	0	
CAROLINA	473	2	159	2	429	194	1	454	147	0	0	0	
DORCHESTER	199	0	810	1	195	802	0	367	601	0	0	0	
GREGO	346	2	1,208	3	307	1,218	0	308	1,160	0	0	0	
ASHBOROUGH	158	1	911	2	152	903	0	212	828	0	0	0	
STALLSVILLE	110	1	549	2	108	541	0	156	471	0	0	0	
INDIAN FIELD	455	3	216	1	446	224	0	135	70	0	362	0	
SPANN	117	2	426	2	89	444	0	167	357	0	0	0	
NORTH SUMMERVIL	178	3	515	5	180	494	0	220	433	1	0	0	
TUPPERWAY	140	2	739	3	174	677	1	195	643	0	0	0	
IRONGATE	179	5	740	2	178	718	0	211	669	0	0	0	
BARRIER FREE	0	0	0	0	0	0	0	0	0	0	0	0	
ABSENTEE	185	1	715	0	174	716	0	164	483	0	116	0	
COUNTY TOTALS	7,371.	54.	14,756.	51	7,050.	14,726.	7	5,434.	10,832.	3	3,471.	3.	

DORCHESTER COUNTY
 VOTES CAST IN GENERAL ELECTION
 HELD IN SOUTH CAROLINA NOVEMBER 08, 1988

PRECINCTS	HOUSE OF REPRESENTATIVES				SOLICITOR		PROBATE JUDGE		CLERK OF COURT			
	DIST NO 092		DIST NO 097		DIST NO 098		DIST NO 001		DIST NO 00			
	(D)	(R)	(D)	(R)	(R)	(W)	(D)	(W)	(D)	(W)		
	F D A Y L	W O F F A N D O R D S	B A G E L O R E Y H	P E A R S O N	L T H M O N A S U S A E	M R I T T E - I N S	M J O O S E P H L P J R	M R I T T E - I N S	P A R K E L E T O N	M R I T T E - I N S	C H A R N I E K	M R I T T E - I N S
ROSVILLE	0	0	601	110	0	0	518	0	553	0	556	2
ST. GEORGE NO 2	0	0	256	110	0	0	211	1	229	0	234	1
ST. GEORGE NO 1	0	0	755	136	0	0	692	0	727	0	729	0
GROVER NO 1	0	0	228	72	0	0	188	0	202	0	203	0
REEVESVILLE	0	0	454	108	0	0	411	0	425	1	432	0
HARLEVILLE	0	0	272	115	0	0	255	0	288	0	294	0
FOUR HOLE	0	0	343	131	0	0	344	2	374	1	373	1
GROVER NO 3	0	0	64	0	0	0	53	0	58	0	57	0
ROSSES	0	0	239	92	0	0	217	0	240	0	244	0
RIDGEVILLE	0	0	475	232	0	0	484	0	516	0	517	0
GIVHANS	0	0	371	164	0	0	405	0	424	1	416	2
DELEMARS	0	0	222	6	0	0	223	0	224	0	224	0
SAUL DAM	0	0	43	59	0	0	58	0	67	0	61	0
COASTAL	0	0	0	0	888	0	529	1	566	1	568	2
TROLLEY	0	0	0	0	652	1	359	0	395	3	396	1
TRANQUIL	0	0	213	379	0	0	291	1	329	0	326	0
BEECH HILL	0	0	91	172	0	0	171	0	176	0	178	0
FLOWERTOWN	58	90	21	19	184	0	278	1	316	0	322	0
KNIGHTSVILLE	0	0	484	448	0	0	542	1	630	1	605	1
CLEMSON	357	267	0	0	0	0	380	1	421	1	431	0
GERMAN TOWN	113	135	0	0	105	1	261	0	283	0	287	0
GREENHAYE	0	0	0	0	431	0	330	0	369	0	363	0
NEWINGTON	0	0	0	0	851	2	417	1	491	1	491	2
CAROLINA	0	0	0	0	197	2	513	1	541	0	545	0
DORCHESTER	0	0	0	0	751	0	463	1	541	0	526	0
GREGO	0	0	359	1,166	0	0	564	1	618	0	619	0
ASHBOROUGH	0	0	0	2	921	1	435	1	487	0	490	1
STALLSVILLE	0	0	0	0	541	0	275	0	334	0	327	0
INDIAN FIELD	0	0	583	94	0	0	531	0	547	0	549	1
SPANN	0	0	0	0	434	0	260	1	297	0	294	0
NORTH SUMMERVIL	0	0	0	0	505	0	291	0	349	0	349	0
TUPPERWAY	282	584	0	0	0	0	381	0	435	1	429	0
IRONGATE	0	0	0	0	728	0	413	0	458	0	453	1
BARRIER FREE	0	0	0	0	0	0	0	0	0	0	0	0
ABSENTEE	45	30	189	142	350	0	409	0	451	0	452	0
COUNTY TOTALS	857.	1,111	6,293.	3,806.	7,597.	9	12,204.	15	13,439.	11	13,420.	16.

DORCHESTER COUNTY
 VOTES CAST IN GENERAL ELECTION
 HELD IN SOUTH CAROLINA NOVEMBER 08, 1988

PRECINCTS	SHERIFF			CORONER			COUNTY AUDITOR		COUNTY TREASURER	
	DIST NO 00			DIST NO 00			DIST NO 00		DIST NO 00	
	(D)	(R)	(W)	(D)	(R)	(W)	(D)	(W)	(D)	(W)
	K A N I G H T	W J O O D B E R R Y	M R I S T E - I N S	W A M I R R E H	R J O G E R F S	M R I S T E - I N S	W D E A N T B U R Y	M R I S T E - I N S	W P A I T S H Y	M R I S T E - I N S
ROSINVILLE	427	283	0	415	272	0	557	0	565	0
ST. GEORGE NO 2	133	232	0	69	285	0	243	0	238	0
ST. GEORGE NO 1	581	305	0	549	334	0	744	0	735	1
GROVER NO 1	153	148	0	123	161	0	214	0	207	0
REEVESVILLE	343	218	0	297	247	0	436	0	434	0
HARLEYVILLE	180	210	0	177	191	0	292	0	290	0
FOUR HOLE	294	181	0	270	193	0	367	0	373	1
GROVER NO 3	46	42	0	41	41	0	63	0	62	0
ROSSES	179	156	0	161	154	0	247	1	249	0
RIDGEVILLE	492	231	0	428	274	0	507	0	524	0
GIVHANS	601	148	0	321	207	0	426	0	431	1
DELEMARS	225	4	0	223	3	0	225	0	227	0
SAUL DAM	47	54	0	39	62	0	62	0	67	0
COASTAL	445	642	0	266	773	0	570	1	589	1
TROLLEY	274	532	0	172	602	0	387	3	410	1
TRANQUIL	235	356	0	134	432	0	325	0	342	0
BEECH HILL	110	153	0	71	187	0	176	0	178	0
FLOWERTOWN	275	179	1	157	266	0	309	1	335	0
KNIGHTSVILLE	663	325	0	342	579	0	596	2	651	3
CLEMSON	353	272	0	229	360	0	416	0	442	0
GERMAN TOWN	237	182	0	147	252	0	282	0	293	0
GREENWAVE	260	303	0	170	378	0	354	0	374	0
NEWINGTON	416	583	0	144	809	1	474	0	510	0
CAROLINA	521	116	0	461	149	1	532	1	562	1
DORCHESTER	505	496	0	191	765	0	500	0	551	0
GREGG	453	1,069	0	294	1,132	0	619	0	647	0
ASHBROOUGH	335	725	0	146	863	0	478	0	508	0
STALLSVILLE	281	373	0	111	515	0	309	0	350	0
INDIAN FIELD	491	187	0	457	208	0	553	0	552	1
SPAIN	244	296	0	107	403	0	285	0	308	0
NORTH SUMMERVIL	314	365	0	177	463	0	332	0	361	0
TUPPERWAY	346	522	0	157	670	0	417	0	445	1
IRONGATE	311	591	0	161	691	0	456	0	473	0
BARRIER FREE	0	0	0	0	0	0	0	0	0	0
ABSENTEE	360	471	0	210	588	0	448	0	471	0
COUNTY TOTALS	10,998	11,028	1	7,464	13,606	2	13,279	9	13,837	11

DORCHESTER COUNTY
 VOTES CAST IN GENERAL ELECTION
 HELD IN SOUTH CAROLINA NOVEMBER 08, 1988

PRECINCTS	COUNTY COUNCIL					
	DIST NO 004		DIST NO 005		DIST NO 006	
	(D)	(R)	(D)	(R)	(D)	(R)
	A L L E N B E R T R	M C E L L H E N Y	B B U L F A N T O N	H U T C H E T S W O N A R D	C H A R L L I E	S C A R L L E R S
ROSINVILLE	0	0	0	0	0	0
ST. GEORGE NO 2	0	0	0	0	0	0
ST. GEORGE NO 1	0	0	0	0	0	0
GROVER NO 1	0	0	0	0	0	0
REEVESVILLE	0	0	0	0	0	0
HARLEYVILLE	0	0	0	0	0	0
FOUR HOLE	0	0	0	0	0	0
GROVER NO 3	0	0	0	0	0	0
ROSSES	0	0	0	0	0	0
RIDGEVILLE	0	0	0	0	0	0
GIVHANS	0	0	0	0	0	0
DELEMARS	0	0	0	0	0	0
SAUL DAM	0	0	0	0	0	0
COASTAL	0	0	0	0	0	0
TROLLEY	0	0	0	0	0	0
TRANQUIL	0	0	0	0	0	0
BEECH HILL	72	188	0	0	0	0
FLOWERTOWN	178	254	0	0	0	0
KNIGHTSVILLE	381	537	0	0	0	0
CLEMSON	247	360	0	0	0	0
GERMAN TOWN	0	0	230	182	0	0
GREENWAVE	0	0	230	320	0	0
NEWINGTON	0	0	363	640	0	0
CAROLINA	0	0	0	0	477	128
DORCHESTER	0	0	0	0	344	622
GREGG	0	0	0	0	0	0
ASHBROOUGH	0	0	0	0	0	0
STALLSVILLE	0	0	0	0	0	0
INDIAN FIELD	0	0	0	0	0	0
SPAIN	0	0	0	0	145	379
NORTH SUMMERVIL	0	0	0	0	238	416
TUPPERWAY	0	0	299	539	0	0
IRONGATE	0	0	0	0	0	0
BARRIER FREE	0	0	0	0	0	0
ABSENTEE	31	38	36	80	36	80
COUNTY TOTALS	909	1,379	1,166	1,774	1,246	1,633

DORCHESTER COUNTY
 VOTES CAST IN GENERAL ELECTION
 HELD IN SOUTH CAROLINA NOVEMBER 08, 1988

COUNTY BOARD
 OF EDUCATION

DIST
 NO 002

	(W)	(N)	(N)	(N)	(N)	(N)	(N)	(N)	(N)	(N)	(N)	(N)	(N)
	M R I S T E - I N S	A R R O W N H A	A L A B S S E R T H	N O W A R R O L D A	F E R R A N T L E S P	C U F R A N K J	G H E E L E R W	J A O P P E R D J R	K E N N E T T E	P A T T I N E D Y	S T E P H E N O	B A G W E L L A R D	W A R R E N L
PRECINCTS													
ROSINVILLE	0	0	0	0	0	0	0	0	0	0	0	0	0
ST. GEORGE NO 2	0	0	0	0	0	0	0	0	0	0	0	0	0
ST. GEORGE NO 1	0	0	0	0	0	0	0	0	0	0	0	0	0
GROVER NO 1	0	0	0	0	0	0	0	0	0	0	0	0	0
REEVESVILLE	0	0	0	0	0	0	0	0	0	0	0	0	0
HARLEYVILLE	0	0	0	0	0	0	0	0	0	0	0	0	0
FOUR HOLE	0	0	0	0	0	0	0	0	0	0	0	0	0
GROVER NO 3	0	0	0	0	0	0	0	0	0	0	0	0	0
ROSSES	0	0	0	0	0	0	0	0	0	0	0	0	0
RIDGEBVILLE	0	0	0	0	0	0	0	0	0	0	0	0	0
GIVHAMS	1	145	15	187	24	131	67	69	55	84	101	123	13
DELEMARS	0	214	1	220	0	5	1	2	1	3	217	6	2
SAUL DAM	1	18	2	31	7	32	19	17	16	22	11	36	4
COASTAL	0	167	37	274	124	386	165	174	202	347	130	417	51
TROLLEY	3	174	33	192	59	314	58	92	208	167	59	268	39
TRANQUIL	3	91	30	176	62	252	106	111	112	206	60	231	32
BEECH HILL	0	47	17	82	13	118	39	40	50	82	41	108	10
FLOWERTOWN	1	72	17	129	27	153	98	61	76	109	48	144	21
KNIGHTSVILLE	2	187	44	326	48	411	240	147	176	239	152	355	30
CLEMSON	0	129	11	194	29	201	76	72	110	145	156	230	25
GERMAN TOWN	1	93	16	155	16	180	41	69	87	107	76	173	17
GREENWAVE	1	102	16	180	40	208	83	83	101	148	70	192	33
NEWINGTON	0	169	25	319	57	462	73	105	361	259	96	495	59
CAROLINA	2	290	21	338	21	130	34	51	52	303	136	16	16
DORCHESTER	1	184	27	325	50	467	80	137	385	171	108	530	33
GREGG	6	194	67	391	184	495	262	266	312	478	149	531	84
ASHBOROUGH	0	102	59	229	82	422	122	118	301	230	79	391	42
STALLSVILLE	3	105	20	196	36	337	73	74	182	152	73	300	26
INDIAN FIELD	0	0	0	0	0	0	0	0	0	0	0	0	0
SPANN	0	89	23	170	28	259	44	79	177	112	66	296	21
NORTH SUMMERVIL	1	113	11	147	41	235	72	101	143	110	85	292	21
TUPPERWAY	2	109	34	223	57	369	106	85	177	251	98	297	38
IRONGATE	2	104	41	247	68	353	95	113	207	243	84	333	42
BARRIER FREE	0	0	0	0	0	0	0	0	0	0	0	0	0
ABSENTEE	0	81	22	169	44	230	49	82	110	149	49	211	46
COUNTY TOTALS	30.	2,989.	593.	4,925.	1,122.	6,190.	2,008.	2,159.	3,625.	3,892.	2,324.	6,127.	712.

DORCHESTER COUNTY
 VOTES CAST IN GENERAL ELECTION
 HELD IN SOUTH CAROLINA NOVEMBER 08, 1988

REG. OF MESNE CONVEY

DIST
 NO 018

	(D)	(R)	(W)
	M R I S T E - I N S	J O U N T N E R L A N D	M W R I S T E - I N S

PRECINCTS			
ROSINVILLE	455	228	0
ST. GEORGE NO 2	106	238	0
ST. GEORGE NO 1	590	282	2
GROVER NO 1	160	120	0
REEVESVILLE	323	210	0
HARLEYVILLE	209	158	0
FOUR HOLE	290	170	0
GROVER NO 3	47	33	0
ROSSES	177	132	0
RIDGEBVILLE	450	245	0
GIVHAMS	344	183	0
DELEMARS	224	4	0
SAUL DAM	42	58	0
COASTAL	321	739	0
TROLLEY	208	567	0
TRANQUIL	181	397	1
BEECH HILL	79	179	0
FLOWERTOWN	169	252	0
KNIGHTSVILLE	400	509	0
CLEMSON	230	364	1
GERMAN TOWN	153	248	0
GREENWAVE	175	368	0
NEWINGTON	157	810	0
CAROLINA	463	148	0
DORCHESTER	226	736	0
GREGG	367	1,057	1
ASHBOROUGH	189	827	1
STALLSVILLE	151	476	0
INDIAN FIELD	482	180	0
SPANN	125	394	0
NORTH SUMMERVIL	183	463	0
TUPPERWAY	199	617	0
IRONGATE	204	653	0
BARRIER FREE	0	0	0
ABSENTEE	233	572	0
COUNTY TOTALS	8,366.	12,702.	6.

EDGEFIELD COUNTY
VOTES CAST IN GENERAL ELECTION
HELD IN SOUTH CAROLINA NOVEMBER 08, 1988

PRECINCTS	PRESIDENT AND VICE-PRESIDENT				REPRESENTATIVE IN CONGRESS				STATE SENATE		HOUSE OF REPRESENTATIVES		
	(D)	(U)	(R)	(L)	(D)	(R)	(L)	(W)	(D)	(R)	(D)	(R)	(P)
	DUKAKIS / BENTSEN	FULANI / DANTNER	*BUSBY / QUAYLE	PAUL / MARRIOTT	*DERRICK / BUTLER	JORDAN	JHANTON	WRISTE-INS	*MORRE / THOMAS	JOHNTIGREW	*WHEELER / LIAH	CYCLERSON	JACKSON / I I I
EDGEFIELD NO. 1	238	2	379	3	417	196	5	0	276	319	333	140	143
EDGEFIELD NO. 2	336	1	337	1	481	191	5	0	374	287	278	146	271
KENDALL	111	1	158	0	180	87	0	0	141	119	121	86	63
JOHNSTON NO. 1	430	5	275	1	568	144	3	1	524	173	287	107	339
JOHNSTON NO. 2	234	0	456	0	423	259	2	0	372	305	387	170	134
TRENTON	691	3	329	2	791	231	5	0	742	243	300	211	563
MERRIWEATHER	236	1	389	6	611	592	10	1	663	554	545	553	95
WEST SIDE	46	0	309	0	153	196	5	0	125	224	153	193	7
HARMONY	77	1	182	1	133	116	0	0	119	126	133	87	28
NORTH SIDE	216	0	104	0	255	63	0	0	235	78	99	64	160
BRUNSON	273	1	97	0	317	51	3	0	281	80	93	50	231
BARRIER FREE	0	0	0	0	0	0	0	0	0	0	0	0	0
ABSENTEE	132	0	206	0	215	119	0	0	161	159	119	115	91
COUNTY TOTALS	3,020	15	3,814	14	4,544	2,245	38	2	4,013	2,667	2,848	1,922	2,125

EDGEFIELD COUNTY
VOTES CAST IN GENERAL ELECTION
HELD IN SOUTH CAROLINA NOVEMBER 08, 1988

PRECINCTS	SOLICITOR		CLERK OF COURT	SHERIFF	
	(R)	(W)	(D)	(D)	(W)
	*DYER / DONALDSON	WRISTE-INS	*DUNN / ALLEN	*PARKER / MOHNB	WRISTE-INS
EDGEFIELD NO. 1	276	0	379	391	1
EDGEFIELD NO. 2	298	1	490	525	1
KENDALL	152	0	214	220	0
JOHNSTON NO. 1	230	0	548	546	1
JOHNSTON NO. 2	373	0	576	578	0
TRENTON	359	0	825	836	0
MERRIWEATHER	802	0	820	872	0
WEST SIDE	290	0	286	293	0
HARMONY	156	0	216	222	0
NORTH SIDE	103	1	274	289	0
BRUNSON	93	0	330	336	0
BARRIER FREE	0	0	0	0	0
ABSENTEE	166	1	247	238	2

EDGEFIELD COUNTY
VOTES CAST IN GENERAL ELECTION
HELD IN SOUTH CAROLINA NOVEMBER 08, 1988

PRECINCTS	COUNTY COUNCIL											
	DIST NO 001			DIST NO 002		DIST NO 003		DIST NO 004		DIST NO 005		
	(D)	(R)	(W)	(D)	(W)	(D)	(W)	(D)	(W)	(D)	(R)	(W)
EDGEFIELD NO. 1	0	0	0	371	7	0	0	0	0	0	0	0
EDGEFIELD NO. 2	162	77	0	324	3	0	0	0	0	0	0	0
KENDALL	21	34	0	182	0	0	0	0	0	0	0	0
JOHNSTON NO. 1	0	0	0	0	0	527	0	0	0	0	0	0
JOHNSTON NO. 2	87	56	0	0	0	425	1	0	0	0	0	0
TRENTON	0	0	0	0	0	0	0	825	8	0	0	0
MERRIWEATHER	0	0	0	0	0	0	0	0	0	687	0	0
WEST SIDE	0	0	0	0	0	0	0	0	0	193	0	0
HARMONY	0	0	0	62	0	0	0	127	0	0	0	0
NORTH SIDE	230	84	1	0	0	0	0	0	0	0	0	0
BRUNSON	274	92	0	0	0	0	0	0	0	0	0	0
BARRIER FREE	0	0	0	0	0	0	0	0	0	0	0	0
ABSENTEE	26	12	0	78	1	58	0	28	1	21	1	1
COUNTY TOTALS	800	355	1	1,017	11	1,010	1	980	9	901	1	1

EDGEFIELD COUNTY
 VOTES CAST IN GENERAL ELECTION
 HELD IN SOUTH CAROLINA NOVEMBER 08, 1988

PRECINCTS	PRESIDENT AND VICE-PRESIDENT				REPRESENTATIVE IN CONGRESS				STATE SENATE		HOUSE OF REPRESENTATIVES		
	(D)	(U)	(R)	(L)	(D)	(R)	(L)	(W)	(D)	(R)	(D)	(R)	(P)
	DUKAKIS / KENNETH S E N	FULAN / DANNI T N E R	BUSH / SHAY L E	PAUL / MARR RO U	BURR / T L E C K	JORDAN / HEN RY	JOHNTON / HEA NT O N	MIRISTE / I N S	MTHORRE / A S L	JOHNTON / I G R E W	WHEELER / I A M P	JACKSON / R I I	BRIOR / H T N A R P
EDGEFIELD NO. 1	238	2	379	3	417	196	5	0	276	319	333	140	143
EDGEFIELD NO. 2	336	1	337	1	481	191	0	0	374	267	278	146	271
KENDALL	111	0	158	0	180	87	0	0	141	119	121	86	63
JOHNSTON NO. 1	430	5	275	1	568	144	3	1	524	173	267	107	339
JOHNSTON NO. 2	234	0	456	0	423	259	2	0	372	305	367	170	134
TRENTON	691	3	329	2	791	231	5	0	742	243	300	211	563
MERRIWEATHER	236	1	982	6	611	592	10	1	663	554	545	553	95
WEST SIDE	46	0	309	0	153	196	5	0	175	224	153	193	7
HARMONY	77	1	182	1	133	116	0	0	119	126	133	87	28
NORTH SIDE	216	0	104	0	255	63	0	0	235	78	99	64	140
BRUNSON	273	1	97	0	317	51	3	0	281	80	93	50	231
BARRIER FREE	0	0	0	0	0	0	0	0	0	0	0	0	0
ABSENTEE	132	0	206	0	215	119	0	0	161	159	119	115	91
COUNTY TOTALS	3,020.	15.	3,814.	14	4,544.	2,245.	38.	2	4,013.	2,667	2,848.	1,922.	2,125.

EDGEFIELD COUNTY
 VOTES CAST IN GENERAL ELECTION
 HELD IN SOUTH CAROLINA NOVEMBER 08, 1988

PRECINCTS	SOLICITOR		CLERK OF COURT	SHERIFF	
	(R)	(W)	(D)	(D)	(W)
	DYER / M A S L D V	MIRISTE / I N S	DALLEN / H	PARRAK / Y M E R D O B	MIRISTE / I N S
EDGEFIELD NO. 1	276	0	379	391	1
EDGEFIELD NO. 2	298	1	490	525	1
KENDALL	152	0	214	220	0
JOHNSTON NO. 1	230	0	548	546	1
JOHNSTON NO. 2	373	0	576	578	0
TRENTON	359	0	825	836	0
MERRIWEATHER	802	0	820	872	0
WEST SIDE	290	0	286	293	0
HARMONY	156	0	216	222	0
NORTH SIDE	103	1	274	289	0
BRUNSON	93	0	330	336	0
BARRIER FREE	0	0	0	0	0
ABSENTEE	166	1	247	238	2
COUNTY TOTALS	3,298.	3	5,205.	5,346.	5.

EDGEFIELD COUNTY
 VOTES CAST IN GENERAL ELECTION
 HELD IN SOUTH CAROLINA NOVEMBER 08, 1988

PRECINCTS	COUNTY COUNCIL											
	DIST NO 001			DIST NO 002		DIST NO 003		DIST NO 004		DIST NO 005		
	(D)	(R)	(W)	(D)	(W)	(D)	(W)	(D)	(W)	(D)	(R)	(W)
	TALLBERRY / F	CHARD / I O E T	MIRISTE / I N S	MILOMS / I C K	MIRISTE / I N S	DUKES / O	MIRISTE / I N S	BRIOR / I L H T C	MIRISTE / I N S	KATZ / E L E M S	JOHNSON / H A N	MIRISTE / I N S
EDGEFIELD NO. 1	0	0	0	371	7	0	0	0	0	0	0	0
EDGEFIELD NO. 2	162	77	0	324	3	0	0	0	0	0	0	0
KENDALL	21	34	0	182	0	0	0	0	0	0	0	0
JOHNSTON NO. 1	0	0	0	0	0	527	0	0	0	0	0	0
JOHNSTON NO. 2	87	56	0	0	0	425	1	0	0	0	0	0
TRENTON	0	0	0	0	0	0	0	825	8	0	0	0
MERRIWEATHER	0	0	0	0	0	0	0	0	0	687	0	0
WEST SIDE	0	0	0	0	0	0	0	0	0	193	0	0
HARMONY	0	0	0	62	0	0	0	127	0	0	0	0
NORTH SIDE	230	84	1	0	0	0	0	0	0	0	0	0
BRUNSON	274	92	0	0	0	0	0	0	0	0	0	0
BARRIER FREE	0	0	0	0	0	0	0	0	0	0	0	0
ABSENTEE	26	12	0	78	1	58	0	28	1	21	1	1
COUNTY TOTALS	800.	355.	1	1,017.	11	1,010.	1	980.	9	901.	1.	1.

FAIRFIELD COUNTY
VOTES CAST IN GENERAL ELECTION
HELD IN SOUTH CAROLINA NOVEMBER 08, 1988

PRECINCTS	PRESIDENT AND VICE-PRESIDENT				REPRESENTATIVE IN CONGRESS			STATE SENATE		HOUSE OF REP.		CLERK OF COURT	
	(D)	(U)	(R)	(L)	DIST NO 005			DIST NO 017		DIST NO 041		DIST NO 00	
					(D)	(R)	(W)	(D)	(W)	(D)	(W)	(D)	(W)
	D U K A K I S E N / /	F U L A N I / / D A T T N E R	* B U S H / / Q U A Y L E	P A U L / / M A R R O U	* J O H N / / S P R A T T / / J R	R O B E R T / / C A R L E Y / / K	M I S S I S S I P P I / / W R I T E - I N S	* J O R D A N / / A	M I S S I S S I P P I / / W R I T E - I N S	* W I L L I A M / / M O T H Y / / C	M I S S I S S I P P I / / W R I T E - I N S	* A N D R E W / / D O R C A S S O N	M I S S I S S I P P I / / W R I T E - I N S
BLACKSTOCK	29	0	12	0	34	6	0	35	0	38	0	38	0
BLAIRS	185	0	53	0	195	38	0	210	0	205	1	210	0
CENTERVILLE	17	0	71	0	55	31	0	57	2	52	2	71	0
FEASTERVILLE	96	0	33	0	107	19	0	114	0	110	0	117	0
GREENBRIER	353	1	230	3	425	141	1	466	3	470	2	492	1
GLADDEN GROVE	5	0	23	0	26	1	0	28	0	26	0	26	0
JENKINSVILLE	290	3	35	0	301	21	0	301	0	302	0	298	0
HOREB-GLENN	142	0	9	0	141	5	0	144	0	144	0	144	0
HICKORY RIDGE	238	2	149	1	301	67	0	342	0	334	0	349	0
LEBANON	133	1	167	2	229	48	0	266	0	243	0	272	0
MITFORD	211	0	131	1	264	73	0	275	0	267	0	276	0
MONTICELLO	110	0	42	0	129	20	3	139	0	135	0	137	0
NEW HOPE	11	0	18	0	27	4	0	29	0	29	0	28	0
RIDGEWAY	518	5	209	1	578	124	0	635	1	604	2	631	0
SIMPSON	133	0	79	0	163	47	0	179	0	176	1	180	0
SOUTH WINNSBORO	174	3	78	1	204	31	0	224	0	217	0	220	0
WINNSBORO HILLS	179	1	309	0	353	100	0	426	3	379	1	437	1
WINNSBORO NO. 1	498	5	355	2	717	109	2	777	1	752	1	793	0
WINNSBORO NO. 2	285	4	431	3	537	147	0	618	1	596	1	634	0
WHITE OAK	50	0	48	0	73	22	0	85	0	79	1	89	0
WOODWARD	43	0	9	0	44	5	0	47	0	48	0	48	0
DUTCHMANS CREEK	67	1	115	0	115	63	0	127	0	124	0	143	0
BARRIER FREE	0	0	0	0	0	0	0	0	0	0	0	0	0
ABSENTEE	51	0	86	1	93	36	0	114	0	103	3	114	0
COUNTY TOTALS	3,827	27	2,714	15	5,128	1,173	6	5,664	11	5,454	23	5,772	2

FAIRFIELD COUNTY
VOTES CAST IN GENERAL ELECTION
HELD IN SOUTH CAROLINA NOVEMBER 08, 1988

PRECINCTS	SHERIFF		CORDNER		COUNTY COUNCIL				
	DIST NO 00		DIST NO 00		DIST NO 020				
	(D)	(W)	(D)	(W)	(D)	(D)	(D)	(R)	(W)
	* M O N T I G O M E R Y / / L E R D O Y	M I S S I S S I P P I / / W R I T E - I N S	* J O L I V E / / A	M I S S I S S I P P I / / W R I T E - I N S	* P A O N P N E / / F	* J O P P O R E S / / E	* D R O V I S B E R T / / E R T	J Y A N C E L L E / / O	M I S S I S S I P P I / / W R I T E - I N S
BLACKSTOCK	36	0	38	0	37	38	35	5	0
BLAIRS	204	1	211	0	205	206	191	46	0
CENTERVILLE	72	1	74	0	50	65	31	56	0
FEASTERVILLE	117	0	114	0	115	113	101	23	0
GREENBRIER	483	2	499	0	457	466	419	156	3
GLADDEN GROVE	21	0	29	0	25	26	24	6	0
JENKINSVILLE	301	0	302	0	304	293	300	29	0
HOREB-GLENN	146	0	144	0	143	141	144	6	0
HICKORY RIDGE	352	0	353	0	303	321	289	106	0
LEBANON	281	0	281	0	233	254	207	89	0
MITFORD	280	1	277	0	274	259	253	78	0
MONTICELLO	134	0	138	0	127	128	128	24	0
NEW HOPE	29	0	29	0	25	30	16	16	0
RIDGEWAY	636	1	628	1	614	595	558	154	0
SIMPSON	181	0	183	0	170	174	158	55	0
SOUTH WINNSBORO	220	1	230	0	193	220	192	43	0
WINNSBORO HILLS	427	1	441	0	367	439	298	174	0
WINNSBORO NO. 1	793	3	795	0	692	755	661	206	2
WINNSBORO NO. 2	636	2	629	1	542	603	478	242	3
WHITE OAK	87	0	89	0	72	76	78	30	0
WOODWARD	49	0	47	0	46	47	49	3	0
DUTCHMANS CREEK	143	0	140	0	126	125	94	98	0
BARRIER FREE	0	0	0	0	0	0	0	0	0
ABSENTEE	114	0	117	0	104	102	90	38	0
COUNTY TOTALS	5,768	13	5,813	2	5,245	5,498	4,809	1,698	8

FLORENCE COUNTY
 VOTES CAST IN GENERAL ELECTION
 HELD IN SOUTH CAROLINA NOVEMBER 08, 1988

PRECINCTS	PRESIDENT AND VICE-PRESIDENT				REP. IN CONGRESS		STATE SENATE					
	(D)	(U)	(R)	(L)	DIST NO 006		DIST NO 030		DIST NO 031	DIST NO 032		
	DUKAKIS / BENTSEN	FULAN / DATTNER	*BUSQUAYLE	PAUL / MARROU	*TROLBON	BOB CUNNINGHAM	*GILBERT	HEINTZ	*L. HEATH	*J. JOHNSON	*S. JOHNSON	HUGH
BACK SWAMP	40	0	130	2	126	88	0	0	133	0	0	0
BROOKGREEN	148	1	197	2	241	117	0	0	258	0	0	0
CARTERSVILLE	101	0	124	0	183	48	0	0	184	0	0	0
CLAUSSEN	182	3	126	2	275	54	209	117	0	0	0	0
COLES CR ROADS	134	1	712	6	550	337	22	1	617	0	0	0
VOX	51	0	138	0	149	54	75	125	0	0	0	0
COWARDS NO. 1	149	0	264	3	371	51	0	0	343	0	0	0
COWARDS NO. 2	52	3	175	0	217	48	0	0	209	0	0	0
EBENEZER	261	2	1,311	4	928	678	0	0	1,135	0	0	0
EFFINGHAM	93	1	228	0	232	109	0	0	237	0	0	0
ELIM	74	1	141	0	160	61	0	0	163	0	0	0
EVERGREEN	170	0	276	2	355	113	0	0	354	0	0	0
FLORENCE WARD 1	658	3	11	0	472	10	672	10	0	0	0	0
FLORENCE WARD 2	572	4	76	0	602	52	545	36	51	0	0	0
FLORENCE WARD 3	726	2	33	0	779	23	771	27	0	0	0	0
FLORENCE WARD 4	98	2	277	4	276	115	0	0	288	0	0	0
FLORENCE WARD 5	140	0	393	6	373	189	0	0	384	0	0	0
FLORENCE WARD 6	116	1	367	2	351	143	0	0	385	0	0	0
FLORENCE WARD 7	160	0	700	2	607	266	0	0	680	0	0	0
FLORENCE WARD 8	188	1	876	6	640	432	0	0	684	0	0	0
FRIENDFIELD	24	0	80	2	81	64	34	107	0	0	0	0
GLENWOOD	63	6	162	0	162	89	66	98	56	0	0	0
GREENWOOD	233	2	851	3	715	414	0	0	660	0	0	0
HANNAH	55	2	245	0	244	71	78	237	0	0	0	0
HIGHMILL	31	0	136	1	120	52	0	0	116	0	0	0
SARDIS	36	0	96	2	95	44	0	0	105	0	0	0
JOHNSONVILLE	214	4	586	1	653	216	0	0	0	530	334	0
KINGSBURG	126	2	62	0	171	22	0	0	0	150	44	0
LAKE CITY NO. 1	322	3	366	1	595	116	79	29	494	0	0	0
LAKE CITY NO. 2	147	1	453	1	463	166	9	16	470	0	0	0
LAKE CITY NO. 3	179	2	390	1	473	128	60	55	373	0	0	0
LAKE CITY NO. 4	717	0	49	0	822	13	794	29	0	0	0	0
LEO	42	0	65	0	92	23	54	56	0	0	0	0
MARS BLUFF 1	203	1	430	2	491	177	78	64	401	0	0	0
MCALLISTER MILL	37	1	180	0	148	73	0	0	151	0	0	0
OAK GROVE	34	1	186	0	176	52	0	0	153	0	0	0
OLANTA	151	2	317	4	400	108	0	0	399	0	0	0
PAMPLICO NO. 1	194	0	340	0	430	121	190	369	0	0	0	0
PROSPECT	21	0	117	0	113	38	41	111	0	0	0	0
QUINBY	142	1	309	2	345	139	0	0	358	0	0	0
SALEM	21	0	104	0	107	28	0	0	87	0	0	0
SCRANTON	158	2	289	1	335	135	0	0	320	0	0	0
STONE	135	0	113	0	216	40	6	21	0	168	59	0
TANS BAY	150	2	355	3	365	175	196	338	0	0	0	0
TIMMONSVILLE	587	3	494	5	892	212	0	0	908	0	0	0
PAMPLICO NO. 2	214	3	137	0	344	41	247	142	0	0	0	0
FLORENCE WARD 9	828	2	13	0	864	12	870	9	4	0	0	0
FLORENCE WD 10	474	1	6	0	483	5	485	6	0	0	0	0
FLORENCE WD 11	134	0	394	5	371	172	0	0	384	0	0	0
FLORENCE WD 12	156	0	683	1	559	334	0	0	641	0	0	0
FLORENCE WD 14	208	1	1,028	4	812	461	0	0	949	0	0	0
DELMAE	222	3	1,102	9	843	527	0	0	950	0	0	0
SPALDING	459	0	43	0	486	23	479	28	0	0	0	0
GILBERT	274	1	104	1	346	58	305	96	0	0	0	0
FLORENCE WD 15	101	1	233	0	221	126	39	2	208	0	0	0
MARS BLUFF 2	215	6	335	1	481	130	4	6	456	0	0	0
HILL BRANCH	200	1	69	1	238	32	196	76	0	0	0	0
SAVANNAH GROVE	334	2	297	4	518	158	370	167	100	0	0	0
WEST FLORENCE	201	2	950	5	765	415	0	0	832	0	0	0
BARRIER FREE	0	0	0	0	0	0	0	0	0	4	0	0
ABSENTEE	369	2	752	5	829	322	208	55	603	4	0	4
COUNTY TOTALS	12,531	87	19,490	106	24,966	8,549	7,182	2,433	16,295	855	444	0

FLORENCE COUNTY
 VOTES CAST IN GENERAL ELECTION
 HELD IN SOUTH CAROLINA NOVEMBER 08, 1988

PRECINCTS	HOUSE OF REPRESENTATIVES					CLERK OF COURT	SHERIFF	CORDNER	COUNTY TREASURER	
	DIST NO 059	DIST NO 060	DIST NO 061	DIST NO 062	DIST NO 063	DIST NO 00	DIST NO 00	DIST NO 00	DIST NO 00	
	(D)	(D)	(D)	(D)	(D)	(D)	(D)	(D)	(D)	(R)
	* H A R W E L L B I C K L S	* M C K A Y D D R O W H	* N E T T L E R O Y J R	* G L O V E R M A G G I E W	* M C E A C H I N J R	* T E R R E G E O R G E	* B A R N E S W I L L I A M C	* G R E G G J R	* S M I T H G	* L I C H T E I N A
BACK SWAMP	132	0	0	0	0	125	146	139	76	140
BROOKGREEN	0	0	0	215	0	258	270	269	185	174
CARTERSVILLE	0	188	0	0	0	178	185	185	137	95
CLAUSSEN	0	0	2	248	0	290	296	299	218	109
COLES CR ROADS	0	0	0	69	551	634	689	691	274	617
VOX	0	0	160	0	0	159	161	162	120	84
COWARDS NO. 1	0	353	0	0	0	337	374	371	279	146
COWARDS NO. 2	0	217	0	0	0	214	228	231	158	130
EBENEZER	0	28	0	0	1,059	1,077	1,139	1,122	379	1,229
EFFINGHAM	0	232	0	0	0	244	254	260	141	202
ELIM	0	167	0	0	0	162	171	171	85	137
EVERGREEN	0	261	83	0	0	367	379	385	227	243
FLORENCE WARD 1	558	0	0	110	0	669	671	669	664	17
FLORENCE WARD 2	0	0	0	559	36	603	608	607	562	90
FLORENCE WARD 3	0	0	0	780	0	778	785	780	751	49
FLORENCE WARD 4	0	0	0	227	0	277	305	304	144	238
FLORENCE WARD 5	0	0	0	0	385	390	421	419	219	348
FLORENCE WARD 6	0	0	0	0	381	366	403	398	180	315
FLORENCE WARD 7	0	0	0	0	655	659	705	701	295	585
FLORENCE WARD 8	0	0	0	0	692	660	699	703	317	767
FRIENDFIELD	0	0	83	0	0	93	96	98	56	89
GLENWOOD	0	181	0	0	0	175	187	185	93	157
GREENWOOD	0	794	0	0	0	861	908	911	397	742
HANNAH	0	0	267	0	0	268	284	281	138	181
HIGHHILL	0	0	134	0	0	121	140	133	94	79
SARDIS	0	116	0	0	0	103	107	111	54	85
JOHNSONVILLE	0	0	722	0	0	711	753	749	452	420
KINGSBURG	0	0	174	0	0	175	183	177	140	54
LAKE CITY NO. 1	0	0	629	0	0	609	632	626	474	247
LAKE CITY NO. 2	0	0	540	0	0	503	533	529	381	257
LAKE CITY NO. 3	0	0	526	0	0	505	526	523	359	246
LAKE CITY NO. 4	0	0	785	6	0	798	816	810	783	47
LEO	0	0	98	0	0	105	107	105	65	53
MARS BLUFF 1	240	0	0	254	0	525	550	562	279	385
MCALLISTER MILL	0	0	167	0	0	140	171	171	128	96
OAK GROVE	0	154	0	0	0	162	183	178	91	137
OLANTA	0	411	0	0	0	393	410	416	270	241
PAMPLICO NO. 1	0	0	444	0	0	465	488	486	274	287
PROSPECT	0	0	116	0	0	110	116	113	64	90
QUINBY	340	0	0	0	0	361	377	376	199	295
SALEM	0	95	0	0	0	97	103	107	71	64
SCRANTON	0	0	364	0	0	328	368	354	271	209
STONE	0	0	222	0	0	231	233	233	161	100
TANS BAY	0	396	0	0	0	404	426	428	214	323
TIMMONSVILLE	0	944	0	0	0	916	953	939	735	375
PAMPLICO NO. 2	0	0	351	0	0	353	363	365	279	106
FLORENCE WARD 9	469	0	0	380	0	854	860	857	813	53
FLORENCE WD 10	0	0	0	476	0	478	481	480	465	23
FLORENCE WD 11	0	0	0	0	386	394	432	426	199	338
FLORENCE WD 12	0	0	0	0	609	610	667	640	234	652
FLORENCE WD 14	0	0	0	0	904	912	956	948	299	975
DELMAR	0	0	0	0	896	948	1,013	1,008	402	975
SPALDING	58	0	0	419	0	490	496	496	452	56
GILBERT	0	0	0	297	0	365	374	377	294	107
FLORENCE WD 15	0	10	0	40	190	244	255	256	134	216
MARS BLUFF 2	530	0	0	0	0	505	531	526	329	282
MILL BRANCH	0	0	20	187	0	238	250	249	216	57
SAVANNAH GROVE	0	542	0	0	0	545	568	561	392	288
WEST FLORENCE	0	0	0	29	764	819	880	856	340	840
BARRIER FREE	0	0	0	0	0	0	0	0	0	0
ABSENTEE	76	120	90	106	403	830	752	839	597	467
COUNTY TOTALS	2,404	5,210	5,988	4,404	7,912	26,225	27,434	27,368	17,110	16,422

0183

FLORENCE COUNTY
 VOTES CAST IN GENERAL ELECTION
 HELD IN SOUTH CAROLINA NOVEMBER 08, 1988

COUNTY COUNCIL					
DIST NO 002	DIST NO 004	DIST NO 005		DIST NO 009	
(D)	(D)	(D)	(R)	(D)	(R)
* K J I O N E G W	* V T A E U S E	* M D I L E N E S K Y	A A L L C E N	K S T R I C K L A N D	* C O R S H I R L E T E Y
PRECINCTS					
BACK SWAMP	0	0	0	0	0
BROOKGREEN	0	0	0	0	0
CARTERSVILLE	0	190	0	0	0
CLAUSSEN	0	0	0	0	0
COLES CR ROADS	0	0	0	0	0
VOX	0	0	0	0	0
167	0	0	0	0	0
COWARDS NO. 1	0	0	381	53	0
COWARDS NO. 2	0	0	226	67	0
EBENEZER	0	0	0	0	318
EFFINGHAM	0	0	185	161	1,290
ELIH	0	177	0	0	0
EVERGREEN	0	0	248	224	0
FLORENCE WARD 1	0	0	0	0	0
FLORENCE WARD 2	0	0	0	0	0
FLORENCE WARD 3	0	0	0	0	0
FLORENCE WARD 4	0	0	0	0	0
FLORENCE WARD 5	0	0	0	0	0
FLORENCE WARD 6	0	0	0	0	0
FLORENCE WARD 7	0	0	0	0	0
FLORENCE WARD 8	0	0	0	0	0
FRIENDFIELD	89	0	0	0	0
GLENWOOD	0	189	0	0	0
GREENWOOD	0	0	577	571	0
HANNAH	284	0	0	0	0
HIGHHILL	0	0	115	57	0
SARDIS	0	119	0	0	0
JOHNSONVILLE	744	0	0	0	0
KINGSBURG	184	0	0	0	0
LAKE CITY NO. 1	0	0	0	0	0
LAKE CITY NO. 2	0	0	0	0	0
LAKE CITY NO. 3	0	0	0	0	0
LAKE CITY NO. 4	0	0	0	0	0
LEO	104	0	0	0	0
MARS BLUFF 1	0	0	0	0	0
MCALLISTER MILL	0	0	0	0	0
OAK GROVE	0	190	0	0	0
OLANTA	0	267	0	0	0
PAMPLICO NO. 1	480	0	0	0	0
PROSPECT	121	0	0	0	0
QUINBY	0	0	0	0	0
SALEM	0	0	110	29	0
SCRANTON	0	0	352	132	0
STONE	240	0	0	0	0
TANS BAY	0	404	0	0	0
TIMMONSVILLE	0	947	0	0	0
PAMPLICO NO. 2	363	0	0	0	0
FLORENCE WARD 9	0	0	0	0	0
FLORENCE WARD 10	0	0	0	0	0
FLORENCE WARD 11	0	0	0	0	0
FLORENCE WARD 12	0	0	0	224	666
FLORENCE WARD 14	0	0	0	0	0
DELMAE	0	0	0	406	973
SPAULDING	0	0	0	0	0
GILBERT	0	0	0	0	0
FLORENCE WARD 15	0	0	0	0	0
MARS BLUFF 2	0	0	0	0	0
MILL BRANCH	244	0	0	0	0
SAVANNAH GROVE	0	0	0	403	280
WEST FLORENCE	0	0	0	0	0
BARRIER FREE	0	0	0	0	0
ABSENTEE	41	54	78	47	122
COUNTY TOTALS	3,087	2,538	2,272	1,341	3,332

0184

GEORGETOWN COUNTY
VOTES CAST IN GENERAL ELECTION
HELD IN SOUTH CAROLINA NOVEMBER 08, 1988

PRECINCTS	PRESIDENT AND VICE-PRESIDENT				REP. IN CONGRESS		STATE SENATE				HOUSE OF REPRESENTATIVES				PROBATE JUDGE
	(D)	(U)	(R)	(L)	DIST NO 006		DIST NO 032		DIST NO 034		DIST NO 103		DIST NO 108		DIST NO 00
	DUKAKIS / BEENTSEN	FULAN / DATTNER	*BUSHA / QUAYLE	PAUL / MARROU	*TRULLION	BOBB / CUNNINGHAM	JOMINTH / HUGH	*HINDS / JOSEPH	*JONSON / JR	WBARWICK	*ALTMAN	JHOWARD	*MARRINO		
ANDREWS	239	1	342	1	600	162	91	141	135	531	241	0	0	686	
ANDREWS OUTSIDE	102	0	154	0	224	79	33	94	75	191	117	0	0	254	
BETHEL	41	0	174	0	127	118	40	72	105	87	163	0	0	168	
BLACK RIVER	77	0	316	0	259	150	0	221	198	0	0	238	173	292	
BROWN'S FERRY	467	5	97	0	573	57	0	554	84	572	63	0	0	597	
CHOPPE	252	3	73	0	290	38	0	281	54	296	40	0	0	310	
CARVER'S BAY	63	2	89	0	135	26	0	101	69	123	47	0	0	150	
FOLLY GROVE	83	0	194	0	172	99	0	137	147	160	124	0	0	187	
GEORGETOWN NO 1	229	1	312	2	472	130	0	453	158	0	0	507	105	531	
GEORGETOWN NO 2	160	0	5	0	261	6	0	263	0	0	0	262	5	262	
GEORGETOWN NO 3	369	3	153	1	555	72	0	526	109	0	0	549	86	576	
GEORGETOWN NO 4	82	2	283	1	276	106	0	242	154	0	0	312	84	327	
GEORGETOWN NO 6	72	2	8	0	113	5	0	107	12	0	0	111	8	113	
GEORGETOWN NO 7	100	0	2	0	177	2	0	172	6	0	0	176	3	177	
GRIER'S	94	0	2	0	154	4	0	152	5	156	1	0	0	157	
KENSINGTON	114	3	536	4	487	185	0	343	342	0	0	471	205	572	
GEORGETOWN NO 5	165	2	626	3	571	282	0	441	427	0	0	508	359	663	
MURRELL'S INLET	365	5	770	3	722	453	0	620	560	0	0	624	540	775	
MYERSVILLE	153	0	2	0	158	1	0	158	1	158	1	0	0	158	
PANLEY'S ISLAND	517	5	1,355	8	1,236	775	0	1,161	874	0	0	1,317	715	1,428	
PENNYROYAL	71	0	98	0	128	47	0	99	77	0	0	117	59	138	
PLANTERSVILLE	247	2	24	1	271	10	0	260	25	0	0	269	14	277	
PLEASANT HILL	185	3	225	0	371	92	0	341	126	338	125	0	0	387	
POTATO BED FERR	18	1	56	0	100	44	54	0	0	84	57	0	0	102	
SAMPIT	345	1	87	0	402	51	0	384	75	383	70	0	0	420	
SANTEE	316	1	24	0	341	16	0	331	28	0	0	332	23	342	
CEDAR CREEK	39	2	122	0	102	57	0	86	82	56	102	0	0	113	
SPRING GULLEY	216	1	311	0	431	174	0	357	257	1	1	376	229	478	
WINYAH BAY	89	1	308	1	255	160	0	205	211	0	0	252	164	298	
BARRIER FREE	0	0	0	0	0	0	0	0	0	0	0	0	0	0	
ABSENTEE	128	1	279	0	269	160	0	232	187	38	25	214	143	275	
COUNTY TOTALS	5,402	46	7,032	26	10,239	3,564	220	8,540	4,588	3,182	1,182	6,635	2,915	11,220	

GEORGETOWN COUNTY
VOTES CAST IN GENERAL ELECTION
HELD IN SOUTH CAROLINA NOVEMBER 08, 1988

PRECINCTS	CLERK OF COURT	SHERIFF	CORONER	COUNTY AUDITOR	COUNTY TRES.	COUNTY COUNCIL					COUNTY BOARD OF EDUCATION				CHAIR. SCHOOL BOARD
	DIST NO 00	DIST NO 00	DIST NO 00	DIST NO 00	DIST NO 00	DIST NO 002	DIST NO 003	DIST NO 004	DIST NO 005	DIST NO 001				DIST NO 001	
	(D)	(D)	(D)	(D)	(D)	(D)	(D)	(D)	(D)	(D)	(D)	(D)	(D)	(D)	(D)
ANDREWS	669	676	660	662	677	0	417	0	220	590	560	608	628	664	
ANDREWS OUTSIDE	247	250	243	246	252	0	80	0	160	226	220	236	244	248	
BETHEL	168	163	156	160	184	0	0	0	60	117	105	140	155	151	
BLACK RIVER	306	321	299	297	308	0	0	0	0	234	247	280	288	287	
BROWN'S FERRY	600	602	593	595	600	0	0	0	0	579	576	579	581	589	
CHOPPE	311	315	309	312	316	0	0	0	51	294	294	306	309	309	
CARVER'S BAY	154	152	150	150	153	0	0	0	10	128	120	140	139	147	
FOLLY GROVE	195	191	184	184	189	0	0	0	70	149	146	149	175	198	
GEORGETOWN NO 1	548	553	544	541	541	532	0	0	0	470	468	509	526	493	
GEORGETOWN NO 2	262	263	262	261	262	0	0	263	0	263	262	260	262	262	
GEORGETOWN NO 3	586	590	580	573	584	0	0	551	0	539	539	554	572	564	
GEORGETOWN NO 4	339	342	339	338	338	320	0	16	0	263	264	308	321	302	
GEORGETOWN NO 6	116	115	114	114	113	0	0	114	0	109	111	109	113	113	
GEORGETOWN NO 7	177	177	177	177	177	0	0	176	0	178	177	174	174	177	
GRIER'S	156	157	155	156	156	0	0	0	0	156	156	155	155	156	
KENSINGTON	569	564	577	568	575	0	0	0	0	417	460	494	549	519	
GEORGETOWN NO 5	702	684	693	701	688	673	0	0	0	499	499	439	652	632	
MURRELL'S INLET	803	830	791	784	823	0	0	0	0	713	691	705	744	813	
MYERSVILLE	158	158	158	158	158	0	0	0	0	157	157	158	158	158	
PANLEY'S ISLAND	1,474	1,523	1,438	1,465	1,501	171	0	0	0	1,294	1,214	1,279	1,412	1,449	
PENNYROYAL	145	143	139	141	141	0	0	130	0	128	121	131	136	145	
PLANTERSVILLE	275	275	274	272	278	0	0	0	0	274	271	271	269	276	
PLEASANT HILL	410	417	394	393	407	0	0	0	395	328	330	356	386	409	
POTATO BED FERR	102	104	101	103	103	0	0	0	105	89	87	98	96	100	
SAMPIT	422	422	419	415	430	0	358	0	32	399	390	395	400	411	
SANTEE	345	346	344	346	347	0	343	0	0	341	341	337	339	345	
CEDAR CREEK	112	114	109	103	112	0	104	0	0	82	77	95	102	106	
SPRING GULLEY	505	497	487	484	490	0	0	0	0	428	410	437	471	486	
WINYAH BAY	311	310	311	312	309	298	0	0	0	246	238	285	300	283	
BARRIER FREE	0	0	0	0	0	0	0	0	0	0	0	0	0	0	
ABSENTEE	281	276	273	283	276	73	17	24	9	235	223	249	267	276	
COUNTY TOTALS	11,457	11,536	11,283	11,305	11,498	2,067	1,323	1,274	1,115	9,934	9,741	10,465	10,930	11,077	

GREENVILLE COUNTY
 VOTES CAST IN GENERAL ELECTION
 HELD IN SOUTH CAROLINA NOVEMBER 08, 1988

PRECINCTS	PRESIDENT AND VICE-PRESIDENT				REPRESENTATIVE IN CONGRESS		
	(D)	(U)	(R)	(L)	DIST NO 004		
	D U K A K E N I S S E N /	F U L A N I /	N B U S Q U A L E /	P A U L M A R R O U /	(D)	(R)	(W)
				L A T I T J E R S O N	K N H O X	M R I T E - I N S	
GREENVILLE 1	98	2	375	3	195	312	1
GREENVILLE 2	108	0	249	1	190	219	0
GREENVILLE 3	180	0	541	4	339	399	2
GREENVILLE 4	116	0	295	3	414	220	2
GREENVILLE 5	232	3	288	5	314	226	1
GREENVILLE 6	225	1	59	2	246	42	0
GREENVILLE 7	163	0	30	0	171	27	0
GREENVILLE 8	364	1	39	0	414	36	0
GREENVILLE 9	389	1	69	3	403	60	0
GREENVILLE 10	44	2	120	2	102	91	1
GREENVILLE 11	144	1	333	2	232	262	1
GREENVILLE 12	311	1	217	5	409	152	2
GREENVILLE 13	238	1	157	3	281	140	0
GREENVILLE 14	958	2	36	1	989	32	0
GREENVILLE 15	179	2	552	4	347	426	2
GREENVILLE 16	220	3	682	7	394	554	2
GREENVILLE 17	137	1	669	6	290	548	2
GREENVILLE 18	166	0	564	4	324	433	0
GREENVILLE 19	418	1	220	3	498	163	1
GREENVILLE 20	77	0	363	1	158	290	1
GREENVILLE 21	232	1	747	7	414	584	1
GREENVILLE 22	159	1	771	4	334	625	0
GREENVILLE 23	204	2	945	5	405	783	0
GREENVILLE 24	83	1	254	2	157	196	0
GREENVILLE 25	250	2	695	3	418	559	2
GREENVILLE 26	225	3	532	4	340	450	4
GREENVILLE 27	74	1	806	12	146	765	0
GREENVILLE 28	121	0	739	2	236	654	0
JENNINGS HILL	488	0	164	8	75	150	0
MARIDELL	197	0	319	1	281	244	1
TIGERVILLE	85	0	311	3	196	228	0
GOWENSVILLE	112	0	318	0	210	248	0
SKYLAH	148	3	482	7	306	366	2
DNEAL	157	2	554	8	321	424	0
SANDY FLAT	140	1	430	5	295	317	0
MOUNTAIN VIEW	119	0	407	6	211	347	2
SLATER MARIETTA	249	2	801	3	458	652	1
EBENEZER	120	0	393	2	200	342	1
TUBBS MOUNTAIN	212	0	447	1	372	512	2
TRAVELERS REST	194	2	529	1	356	408	0
PARIS MOUNTAIN	84	0	357	3	168	281	2
PEBBLE CREEK	210	3	1,127	3	477	905	1
FAIRVIEW	365	2	701	4	564	550	1
FROHAWK	198	0	828	6	450	588	3
ARMSTRONG	98	0	370	3	203	286	1
FURMAN	314	3	810	1	548	608	4
LEAWOOD	239	1	738	2	457	569	1
PIEDMONT PARK	243	2	886	6	444	739	0
EDWARDS FOREST	186	2	792	2	349	644	1
GREER 1	108	0	143	0	185	101	0
GREER 2	92	3	184	0	159	132	2
GREER 3	132	1	295	3	273	149	0
GREER 4	210	1	436	3	373	315	0
TAYLORS	228	0	608	11	382	479	1
PLEASANT GROVE	269	2	1,158	6	582	903	2
BROOKLENN	270	2	1,111	5	551	873	0
WADE HAMPTON	90	0	360	7	149	323	1
WOODLAWN	184	2	712	6	331	612	1
WASHINGTON HOTS	332	0	113	0	376	104	0
POINSETT	200	3	607	2	362	473	0
SULPHUR SPRINGS	209	3	515	3	356	422	2
SALUDA	157	1	471	1	315	339	0
BEREA	145	1	474	6	317	360	1
UNION BLEACHERY	85	0	194	0	137	150	0
PARK PLACE	180	2	470	3	304	382	0
MONAVIEW	280	4	520	5	449	394	0
WESTSIDE	274	1	636	5	500	482	1
NONAHAM	492	1	76	0	11	54	0
ALEXANDER	207	0	24	1	287	214	1
CITY VIEW	95	2	105	0	147	70	0
WESTCLIFFE	189	1	572	3	352	436	0
TANGLEWOOD	359	3	652	3	528	329	0
WELCOME	323	3	591	2	519	645	0
BRANDON	184	3	191	2	284	145	1
DUNEAN	272	1	382	2	396	285	0
CHESTNUT HILLS	150	1	340	4	277	238	0
CAROLINA	326	0	123	0	373	94	1
SOUTHSIDE	492	0	571	1	641	454	1
PARAMOUNT	436	1	46	1	490	31	0
BOTANY WOODS	183	2	683	2	329	561	0
CHEROKEE	148	0	616	2	287	511	1
AVON	180	3	735	7	325	626	0
DEL NORTE	357	1	1,143	4	445	899	0
NORTHWOOD	193	2	883	4	441	683	2
WELLINGTON	160	1	620	6	330	480	0
LAKE FOREST	176	3	649	5	364	538	0
TIMBERLAKE	187	0	745	3	361	612	0
ROCK HILL	275	4	1,094	3	549	855	3
DEVENGER	319	2	1,081	6	612	813	1
BATESVILLE	331	3	1,606	4	674	1,278	3
MEADOWOOD	108	0	556	5	240	433	0
HERRIFIELD	115	0	601	4	254	488	0
MISSION	138	2	558	2	264	451	0
DOVE TREE	192	2	828	5	387	664	1
ROCKY CREEK	275	1	1,206	11	561	1,003	1
PLINEY	149	0	661	3	312	517	0
GILDER CREEK	293	4	1,636	5	667	1,317	4
GREENRIAR	103	0	429	2	218	329	0
COMESTEE	258	2	429	1	359	357	0
MAULDIN 1	137	0	478	2	249	381	0
MAULDIN 2	210	2	675	3	381	537	2
MAULDIN 3	302	2	466	3	411	385	0
MAULDIN 4	344	1	1,075	3	665	793	1
DONALDSON	57	0	93	1	88	75	0
BELLE MEADE	533	0	211	0	623	150	0
GANTT	456	4	288	2	575	243	0
GROVE	203	2	449	3	294	403	0
REEDY FORK	492	0	518	3	649	394	2
STANDING SPRING	179	0	740	3	380	564	0
SIMPSONVILLE 1	216	1	581	3	390	454	0
SIMPSONVILLE 2	263	1	902	2	499	701	4
SIMPSONVILLE 3	206	1	869	1	445	677	1
HILLCREST	161	0	549	2	284	443	1
BRYSON	154	1	353	4	234	291	2
PIEDMONT	234	1	401	4	382	299	1
WARE PLACE	241	0	491	6	354	404	0
FORK SHOALS	151	1	223	4	223	178	0
HOPWELL	150	2	582	3	322	434	0
DUNKLIN	137	2	404	6	227	348	1
FOUNTAIN INN	253	1	599	3	437	457	0
ROYAL OAKS	315	0	205	3	386	160	0
LAUREL CREEK	208	0	53	0	231	41	2
BARRIER FREE	0	0	0	0	0	0	0
ABSENTEE	802	8	2,906	16	1,411	2,339	7
COUNTY TOTALS	27,188	163	67,371	404	45,013	53,479	108

GREENVILLE COUNTY
 VOTES CAST IN GENERAL ELECTION
 HELD IN SOUTH CAROLINA NOVEMBER 08, 1988

PRECINCTS	STATE SENATE									
	DIST NO 005		DIST NO 006		DIST NO 007		DIST NO 008		DIST NO 009	
	(D)	(W)	(R)	(W)	(O)	(W)	(R)	(W)	(D)	(W)
	W S M J I T V E R N E	M W R I S T E - I N S	M S T I L S A M E L L	M W R I S T E - I N S	M T H I E C O H E L L	M W R I S T E - I N S	M T H I E C O H E L L	M W R I S T E - I N S	M B J R Y M A N S E R	M W R I S T E - I N S
GREENVILLE 1	0	0	0	0	0	0	424	6	0	0
GREENVILLE 2	0	0	0	0	249	0	0	0	0	0
GREENVILLE 3	0	0	0	0	0	0	582	8	0	0
GREENVILLE 4	0	0	0	0	437	22	0	0	0	0
GREENVILLE 5	0	0	0	0	330	4	0	0	0	0
GREENVILLE 6	0	0	0	0	246	2	0	0	0	0
GREENVILLE 7	0	0	0	0	192	1	0	0	0	0
GREENVILLE 8	0	0	0	0	428	0	0	0	0	0
GREENVILLE 9	0	0	0	0	403	0	0	0	0	0
GREENVILLE 10	0	0	0	0	95	3	0	0	0	0
GREENVILLE 11	0	0	0	0	0	0	349	7	0	0
GREENVILLE 12	0	0	0	0	450	6	0	0	0	0
GREENVILLE 13	0	0	0	0	308	10	0	0	0	0
GREENVILLE 14	0	0	0	0	1,004	0	0	0	0	0
GREENVILLE 15	0	0	0	0	0	0	626	6	0	0
GREENVILLE 16	0	0	0	0	0	0	751	10	0	0
GREENVILLE 17	0	0	0	0	0	0	484	10	0	0
GREENVILLE 18	0	0	0	0	0	0	396	14	0	0
GREENVILLE 19	0	0	0	0	525	14	0	0	0	0
GREENVILLE 20	0	0	0	0	0	0	366	8	0	0
GREENVILLE 21	0	0	0	0	0	0	757	20	0	0
GREENVILLE 22	0	0	0	0	0	0	808	10	0	0
GREENVILLE 23	0	0	0	0	0	0	971	14	0	0
GREENVILLE 24	0	0	0	0	0	0	279	0	0	0
GREENVILLE 25	0	0	0	0	0	0	753	7	0	0
GREENVILLE 26	0	0	0	0	413	13	0	0	0	0
GREENVILLE 27	0	0	0	0	0	0	823	6	0	0
GREENVILLE 28	0	0	0	0	0	0	766	2	0	0
JENNINGS MILL	130	6	0	0	0	0	0	0	0	0
MARIDELL	350	5	0	0	0	0	0	0	0	0
TIGERWELL	272	6	0	0	0	0	0	0	0	0
GOVENSVILLE	249	5	0	0	0	0	0	0	0	0
SKYLAND	501	6	0	0	0	0	0	0	0	0
ONEAL	524	10	0	0	0	0	0	0	0	0
SANDY FLAT	480	10	0	0	0	0	0	0	0	0
MOUNTAIN VIEW	376	7	0	0	0	0	0	0	0	0
SLATER MARIETTA	697	22	0	0	0	0	0	0	0	0
EBENEZER	338	10	0	0	0	0	0	0	0	0
TUBBS MOUNTAIN	490	7	107	2	0	0	0	0	0	0
TRAVELERS REST	561	12	0	0	0	0	0	0	0	0
PARIS MOUNTAIN	0	0	371	1	0	0	0	0	0	0
PEBBLE CREEK	0	0	1,169	0	0	0	0	0	0	0
FAIRVIEW	736	14	0	0	0	0	0	0	0	0
FROHAWK	795	24	0	0	0	0	0	0	0	0
ARMSTRONG	326	3	0	0	0	0	0	0	0	0
FURMAN	0	0	856	18	0	0	0	0	0	0
LEAWOOD	0	0	737	7	0	0	0	0	0	0
PIEDMONT PARK	0	0	944	5	0	0	0	0	0	0
EDWARDS FOREST	0	0	834	10	0	0	0	0	0	0
GREER 1	226	7	0	0	0	0	0	0	0	0
GREER 2	232	5	0	0	0	0	0	0	0	0
GREER 3	346	7	0	0	0	0	0	0	0	0
GREER 4	548	3	0	0	0	0	0	0	0	0
TAYLORS	0	0	601	14	0	0	0	0	0	0
PLEASANT GROVE	957	13	0	0	0	0	0	0	0	0
BROOKLEIGH	0	0	1,173	4	0	0	0	0	0	0
VADE HAMPTON	0	0	370	3	0	0	0	0	0	0
WOODLAWN	0	0	765	8	0	0	0	0	0	0
WASHINGTON HGTS	0	0	0	0	390	3	0	0	0	0
POINSETT	0	0	628	7	0	0	0	0	0	0
SULPHUR SPRINGS	497	8	0	0	0	0	0	0	0	0
SALUDA	436	10	0	0	0	0	0	0	0	0
BEREA	447	2	0	0	0	0	0	0	0	0
UNION BLEACHERY	0	0	194	3	0	0	0	0	0	0
PARK PLACE	0	0	500	10	0	0	0	0	0	0
MONAGHAN	0	0	562	13	0	0	0	0	0	0
WESTSIDE	701	10	0	0	0	0	0	0	0	0
MONAGHAN	0	0	0	0	120	4	0	0	0	0
ALEXANDER	347	8	0	0	0	0	0	0	0	0
CITY VIEW	0	0	0	0	149	6	0	0	0	0
WESTCLIFFE	512	10	0	0	0	0	0	0	0	0
TANGLEWOOD	0	0	0	0	608	31	0	0	0	0
WELCOME	635	11	0	0	0	0	0	0	0	0
BRANDON	2	0	0	0	293	11	0	0	0	0
DUNEAN	0	0	0	0	409	0	0	0	0	0
CHESTNUT HILLS	0	0	0	0	309	17	0	0	0	0
CAROLINA	0	0	0	0	388	9	0	0	0	0
SOUTHSIDE	0	0	0	0	752	17	0	0	0	0
PARAMOUNT	0	0	0	0	501	0	0	0	0	0
BOTANY WOODS	0	0	719	6	0	0	0	0	0	0
CHEROKEE	0	0	654	9	0	0	0	0	0	0
AVON	0	0	775	3	0	0	0	0	0	0
DEL NORTE	0	0	1,260	12	0	0	0	0	0	0
NORTHWOOD	0	0	942	8	0	0	0	0	0	0
WELLINGTON	0	0	669	2	0	0	0	0	0	0
LAKE FOREST	0	0	753	11	0	0	0	0	0	0
TIMBERLAKE	0	0	780	8	0	0	0	0	0	0
ROCK HILL	0	0	1,155	11	0	0	0	0	0	0
DEVONER	0	0	1,143	9	0	0	0	0	0	0
BATESVILLE	0	0	1,667	7	0	0	0	0	0	0
MEADOWOOD	0	0	603	3	0	0	0	0	0	0
MERRIFIELD	0	0	639	5	0	0	0	0	0	0
MISSION	0	0	578	6	0	0	0	0	0	0
DOVE TREE	0	0	874	3	0	0	0	0	0	0
ROCKY CREEK	0	0	0	0	0	0	1,299	33	0	0
PLINEY	0	0	0	0	0	0	669	2	0	0
GILDER CREEK	0	0	0	0	0	0	1,671	16	0	0
GREENBRIAR	0	0	0	0	0	0	462	2	0	0
CONESTEE	0	0	0	0	0	0	463	0	0	0
MAUL DIN 1	0	0	0	0	0	0	520	6	0	0
MAUL DIN 2	0	0	0	0	0	0	751	11	0	0
MAUL DIN 3	0	0	0	0	0	0	539	7	0	0
MAUL DIN 4	0	0	0	0	0	0	1,176	16	0	0
ODDHALSON	0	0	0	0	99	0	0	0	0	0
BELLE MEADE	0	0	0	0	645	2	0	0	0	0
GANTT	0	0	0	0	408	11	0	0	0	0
GROVE	0	0	0	0	374	30	0	0	0	0
REEDY FORK	0	0	0	0	0	0	0	0	750	5
STANDING SPRING	0	0	0	0	0	0	785	8	0	0
SIMPSONVILLE 1	0	0	0	0	0	0	650	13	0	0
SIMPSONVILLE 2	0	0	0	0	0	0	988	12	0	0
SIMPSONVILLE 3	0	0	0	0	0	0	932	9	0	0
HILLCREST	0	0	0	0	0	0	575	11	0	0
BRYSON	0	0	0	0	0	0	383	7	0	0
PIEDMONT	0	0	0	0	0	0	0	0	482	7
WARE PLACE	0	0	0	0	0	0	0	0	480	14
FORK SHOALS	0	0	0	0	0	0	0	0	285	4
HOPEWELL	0	0	0	0	0	0	625	5	0	0
DUNKLIN	0	0	0	0	0	0	0	0	314	6
FOUNTAIN INN	0	0	0	0	0	0	672	10	0	0
ROYAL OAKS	0	0	0	0	0	0	268	11	0	0
LAUREL CREEK	0	0	0	0	0	0	67	7	0	0
BARRIER FREE	0	0	0	0	0	0	0	0	58	0
ABSENTEE	342	4	1,101	9	263	10	1,146	10	58	0
COUNTY TOTALS	13,080	240	24,191	223	10,980	271	24,159	303	2,361	36

GREENVILLE COUNTY
 VOTES CAST IN GENERAL ELECTION
 HELD IN SOUTH CAROLINA NOVEMBER 08, 1988

HOUSE OF
 REPRESENTATIVES

PRECINCTS	DIST NO 017		DIST NO 018		DIST NO 019		DIST NO 020		DIST NO 021		DIST NO 022		
	(D)	(W)	(D)	(W)	(R)	(W)	(R)	(W)	(R)	(W)	(R)	(W)	
	HOLAC L L WELL	MIR L INS	LEAV L INS	VAU L HSH	MIR L INS	FAI L R L	MIR L INS	CLY L HOR WELL J R	MIR L INS	JAS L H H E L P	MIR L INS	HAS L K R I N S	MIR L INS
GREENVILLE 1	0	0	0	0	0	0	0	0	0	0	0	0	0
GREENVILLE 2	0	0	0	0	0	0	0	0	0	0	0	0	0
GREENVILLE 3	0	0	0	0	0	0	0	0	0	0	0	0	0
GREENVILLE 4	0	0	0	0	0	0	0	0	0	0	0	0	0
GREENVILLE 5	0	0	0	0	0	0	0	0	0	0	0	0	0
GREENVILLE 6	0	0	0	0	0	0	0	0	0	0	0	0	0
GREENVILLE 7	0	0	0	0	0	0	0	0	0	0	0	0	0
GREENVILLE 8	0	0	0	0	0	0	0	0	0	0	0	0	0
GREENVILLE 9	0	0	0	0	0	0	0	0	0	0	0	0	0
GREENVILLE 10	0	0	0	0	0	0	0	0	0	0	0	0	0
GREENVILLE 11	0	0	0	0	0	0	0	0	0	0	0	0	0
GREENVILLE 12	0	0	0	0	0	0	0	0	0	0	0	0	0
GREENVILLE 13	0	0	0	0	0	0	0	0	0	0	0	0	0
GREENVILLE 14	0	0	0	0	0	0	0	0	0	0	0	0	0
GREENVILLE 15	0	0	0	0	0	0	0	0	0	0	0	0	0
GREENVILLE 16	0	0	0	0	0	0	0	0	0	0	0	0	0
GREENVILLE 17	0	0	0	0	0	0	0	0	0	0	0	0	0
GREENVILLE 18	0	0	0	0	0	0	0	0	0	0	0	0	0
GREENVILLE 19	0	0	0	0	0	0	0	0	0	0	0	0	0
GREENVILLE 20	0	0	0	0	0	0	0	0	0	0	0	0	0
GREENVILLE 21	0	0	0	0	0	0	0	0	0	0	0	0	0
GREENVILLE 22	0	0	0	0	0	0	0	0	0	0	0	0	0
GREENVILLE 23	0	0	0	0	0	0	0	0	0	0	0	0	0
GREENVILLE 24	0	0	0	0	0	0	0	0	0	0	0	0	0
GREENVILLE 25	0	0	0	0	0	0	0	0	0	0	0	0	0
GREENVILLE 26	0	0	0	0	0	0	0	0	0	0	0	0	0
GREENVILLE 27	0	0	0	0	0	0	0	0	0	0	0	0	0
GREENVILLE 28	0	0	0	0	0	0	0	0	0	0	0	0	0
JENNINGS MILL	137	33	0	0	0	0	0	0	0	0	0	0	0
MARDELL	371	73	0	0	0	0	0	0	0	0	0	0	0
TIGERVILLE	228	45	0	0	0	0	0	0	0	0	0	0	0
GOVENSVILLE	280	56	0	0	0	0	0	0	0	0	0	0	0
SKYLAND	0	0	313	348	0	0	0	0	0	0	0	0	0
ONEAL	0	0	336	389	0	0	0	0	0	0	0	0	0
SANDY FLAT	476	95	0	0	0	0	0	0	0	0	0	0	0
MOUNTAIN VIEW	388	77	0	0	0	0	0	0	0	0	0	0	0
SLATER MARIETTA	778	155	0	0	0	0	0	0	0	0	0	0	0
EBENEZER	365	73	0	0	0	0	0	0	0	0	0	0	0
TUBBS MOUNTAIN	623	124	0	0	0	0	0	0	0	0	0	0	0
TRAVELERS REST	579	115	0	0	0	0	0	0	0	0	0	0	0
PARIS MOUNTAIN	282	56	0	0	0	0	0	0	0	0	0	0	0
PEBBLE CREEK	0	0	0	0	0	0	1,169	5	0	0	0	0	0
FAIRVIEW	0	0	495	594	0	0	0	0	0	0	0	0	0
FRONK	0	0	534	511	6	0	0	0	0	0	0	0	0
ARMSTRONG	0	0	0	0	0	424	8	0	0	0	0	0	0
FURMAN	0	0	0	0	0	901	30	0	0	0	0	0	0
LEAWOOD	0	0	0	0	0	0	812	10	0	0	0	0	0
PIEDMONT PARK	0	0	0	0	0	0	965	8	0	0	0	0	0
EDWARDS FOREST	0	0	0	0	0	0	943	6	0	0	0	0	0
GREER 1	0	0	194	87	0	0	0	0	0	0	0	0	0
GREER 2	0	0	185	105	1	0	0	0	0	0	0	0	0
GREER 3	0	0	310	128	0	0	0	0	0	0	0	0	0
GREER 4	0	0	441	237	11	0	0	0	0	0	0	0	0
TAYLORS	0	0	350	497	11	0	0	0	0	0	0	0	0
PLEASANT GROVE	0	0	573	874	14	0	0	0	0	0	0	0	0
BROOKGLENN	0	0	0	0	0	0	1,185	7	0	0	0	0	0
WADE HAMPTON	0	0	0	0	0	0	368	2	0	0	0	0	0
WOODLEIGH	0	0	0	0	0	0	783	4	0	0	0	0	0
WASHINGTON HTS	0	0	0	0	0	0	146	1	0	0	0	0	0
POINSETT	0	0	0	0	0	0	450	11	0	0	0	0	0
SULPHUR SPRINGS	0	0	0	0	0	414	15	0	0	0	0	0	0
SALUDA	0	0	0	0	0	537	12	0	0	0	0	0	0
BEREA	0	0	0	0	0	543	14	0	0	0	0	0	0
UNION BLEACHERY	0	0	0	0	0	212	8	0	0	0	0	0	0
PARK PLACE	0	0	0	0	0	561	11	0	0	0	0	0	0
MONAVIEW	0	0	0	0	0	429	22	0	0	0	0	0	0
WESTSIDE	0	0	0	0	0	0	0	0	0	0	0	0	0
MONAGHAN	0	0	0	0	0	0	0	0	0	0	0	0	0
ALEXANDER	0	0	0	0	0	0	0	0	0	0	0	0	0
CITY VIEW	0	0	0	0	0	0	0	0	0	0	0	0	0
WESTCLIFFE	0	0	0	0	0	0	0	0	0	0	0	0	0
TANGLEWOOD	0	0	0	0	0	0	0	0	0	0	0	0	0
WELCOME	0	0	0	0	0	0	0	0	0	0	0	0	0
BRANDON	0	0	0	0	0	0	0	0	0	0	0	0	0
DUNEAM	0	0	0	0	0	0	0	0	0	0	0	0	0
CHESTNUT HILLS	0	0	0	0	0	0	0	0	0	0	0	0	0
CAROLINA	0	0	0	0	0	0	0	0	0	0	0	0	0
SOUTHSIDE	0	0	0	0	0	0	0	0	0	0	0	0	0
PARAMOUNT	0	0	0	0	0	0	0	0	0	0	0	0	0
BOTANY WOODS	0	0	0	0	0	0	0	0	0	0	0	0	0
CHEROKEE	0	0	0	0	0	0	0	0	0	0	0	0	0
AVON	0	0	0	0	0	0	0	0	0	0	0	0	0
DEL NORTE	0	0	0	0	0	0	0	0	1,276	3	0	0	0
NORTHWOOD	0	0	0	0	0	0	0	0	947	10	0	0	0
WELLINGTON	0	0	0	0	0	0	0	0	682	1	0	0	0
LAKE FOREST	0	0	0	0	0	0	0	0	0	0	0	0	0
TIMBERLAKE	0	0	0	0	0	0	0	0	0	0	0	0	0
ROCK HILL	0	0	0	0	0	0	0	0	1,150	2	0	0	0
DEVENGER	0	0	0	0	0	0	0	0	1,188	3	0	0	0
BATESVILLE	0	0	0	0	0	0	0	0	1,698	3	0	0	0
MEADOWWOOD	0	0	0	0	0	0	0	0	600	5	0	0	0
HERRIFIELD	0	0	0	0	0	0	0	0	643	10	0	0	0
MISSION	0	0	0	0	0	0	0	0	558	4	0	0	0
DOVE TREE	0	0	0	0	0	0	0	0	901	3	0	0	0
ROCKY CREEK	0	0	0	0	0	0	0	0	1,297	3	0	0	0
PLINEY	0	0	0	0	0	0	0	0	0	0	0	0	0
OLDER CREEK	0	0	0	0	0	0	0	0	0	0	0	0	0
GREENSTAR	0	0	0	0	0	0	0	0	0	0	0	0	0
CONESTEE	0	0	0	0	0	0	0	0	0	0	0	0	0
MAULDIN 1	0	0	0	0	0	0	0	0	0	0	0	0	0
MAULDIN 2	0	0	0	0	0	0	0	0	746	8	0	0	0
MAULDIN 3	0	0	0	0	0	0	0	0	0	0	0	0	0
MAULDIN 4	0	0	0	0	0	0	0	0	0	0	0	0	0
DONALDSON	0	0	0	0	0	0	0	0	0	0	0	0	0
BELLE MEADE	0	0	0	0	0	0	0	0	0	0	0	0	0
GANTT	0	0	0	0	0	0	0	0	0	0	0	0	0
GROVE	0	0	0	0	0	0	0	0	0	0	0	0	0
REEDY FORK	0	0	0	0	0	0	0	0	0	0	0	0	0
STANDING SPRING	0	0	0	0	0	0	0	0	0	0	0	0	0
SIMPSONVILLE 1	0	0	0	0	0	0	0	0	0	0	0	0	0
SIMPSONVILLE 2	0	0	0	0	0	0	0	0	0	0	0	0	0
SIMPSONVILLE 3	0	0	0	0	0	0	0	0	0	0	0	0	0
HILLCREST	0	0	0	0	0	0	0	0	0	0	0	0	0
BRYSON	0	0	0	0	0	0	0	0	0	0	0	0	0
PIEDMONT	0	0	0	0	0	0	0	0	0	0	0	0	0
WARE PLACE	0	0	0	0	0	0	0	0	0	0	0	0	0
FORK SHOALS	0	0	0	0	0	0	0	0	0	0	0	0	0
HOPEWELL	0	0	0	0	0	0	0	0	0	0	0	0	0
DUNKLIN	0	0	0	0	0	0	0	0	0	0	0	0	0
FOUNTAIN INN	0	0	0	0	0	0	0	0	0	0	0	0	0
ROYAL OAKS	0	0	0	0	0	0	0	0	0	0	0	0	0
LAUREL CREEK	0	0	0	0	0	0	0	0	0	0	0	0	0
BARRIER FREE	0	0	0	0	0	0	0	0	0	0	0	0	0
ABSENTEE	119	31	76	114	0	136	1	276	3	683	7	350	2
COUNTY TOTALS	4,693	931	3,809	3,886	7	4,557	120	7,197	43	13,161	106	7,454	63

GREENVILLE COUNTY
 VOTES CAST IN GENERAL ELECTION
 HELD IN SOUTH CAROLINA NOVEMBER 08, 1988

PRECINCTS	HOUSE OF REPRESENTATIVES												CLERK OF COURT		
	DIST NO 023		DIST NO 024		DIST NO 026		DIST NO 027		DIST NO 028			DIST NO 00			
	(D)	(W)	(R)	(W)	(D)	(W)	(D)	(W)	(D)	(R)	(W)	(D)	(R)	(W)	
	F A N T I S M	M R I S T E I N S	R I G H T I N S	M R I S T E I N S	M A T T H E W S	M R I S T E I N S	M A L E X A M E R	M R I S T E I N S	F R A D V E R A	B A D E L L E R	M R I S T E I N S	M A T T H E W S	R I G H T I N S	M R I S T E I N S	
GREENVILLE 1	0	0	0	0	0	0	0	0	0	0	0	207	288	0	
GREENVILLE 2	0	0	0	0	0	0	0	0	0	0	0	218	182	0	
GREENVILLE 3	0	0	0	0	0	0	0	0	0	0	0	362	559	1	
GREENVILLE 4	419	23	0	0	0	0	0	0	0	0	0	400	226	0	
GREENVILLE 5	299	13	0	0	0	0	0	0	0	0	0	316	205	0	
GREENVILLE 6	243	0	0	0	0	0	0	0	0	0	0	252	36	0	
GREENVILLE 7	122	2	0	0	60	0	0	0	0	0	0	179	18	0	
GREENVILLE 8	423	1	0	0	0	0	0	0	0	0	0	413	34	0	
GREENVILLE 9	403	8	0	0	0	0	0	0	0	0	0	400	55	1	
GREENVILLE 10	106	2	0	0	0	0	0	0	0	0	0	99	104	0	
GREENVILLE 11	0	0	371	0	0	0	0	0	0	0	0	301	184	0	
GREENVILLE 12	416	17	0	0	0	0	0	0	0	0	0	403	16	0	
GREENVILLE 13	295	15	0	0	0	0	0	0	0	0	0	286	131	0	
GREENVILLE 14	987	7	0	0	0	0	0	0	0	0	0	988	25	0	
GREENVILLE 15	0	0	634	4	0	0	0	0	0	0	0	390	370	3	
GREENVILLE 16	0	0	780	2	0	0	0	0	0	0	0	359	445	0	
GREENVILLE 17	0	0	740	0	0	0	0	0	0	0	0	408	404	1	
GREENVILLE 18	0	0	654	3	0	0	0	0	0	0	0	416	322	1	
GREENVILLE 19	0	0	255	13	0	0	0	0	0	0	0	516	136	0	
GREENVILLE 20	0	0	401	0	0	0	0	0	0	0	0	229	204	0	
GREENVILLE 21	0	0	829	6	0	0	0	0	0	0	0	510	441	1	
GREENVILLE 22	0	0	874	3	0	0	0	0	0	0	0	442	481	0	
GREENVILLE 23	0	0	1,038	7	0	0	0	0	0	0	0	535	618	0	
GREENVILLE 24	180	5	0	0	0	0	0	0	0	0	0	140	197	0	
GREENVILLE 25	0	0	0	0	0	0	0	0	0	0	0	428	519	0	
GREENVILLE 26	0	0	0	0	0	0	0	0	0	0	0	363	420	0	
GREENVILLE 27	0	0	0	0	0	0	0	0	0	0	0	173	713	0	
GREENVILLE 28	0	0	0	0	0	0	0	0	0	0	0	289	579	0	
JENNINGS MILL	0	0	0	0	0	0	0	0	0	0	0	85	135	0	
MARIDELL	0	0	0	0	0	0	0	0	0	0	0	257	274	0	
TIGERVILLE	0	0	0	0	0	0	0	0	0	0	0	144	242	0	
GOWENSVILLE	0	0	0	0	0	0	0	0	0	0	0	174	247	2	
SKYLAND	0	0	0	0	0	0	0	0	0	0	0	336	321	2	
DNEAL	0	0	0	0	0	0	0	0	0	0	0	356	374	2	
SANDY FLAT	0	0	0	0	0	0	0	0	0	0	0	302	498	0	
MOUNTAIN VIEW	0	0	0	0	0	0	0	0	0	0	0	209	340	0	
SLATER MARIETTA	0	0	0	0	0	0	0	0	0	0	0	485	407	1	
EBEZEZER	0	0	0	0	0	0	0	0	0	0	0	218	317	0	
TUBBS MOUNTAIN	0	0	0	0	0	0	0	0	0	0	0	369	504	0	
TRAVELERS REST	0	0	0	0	0	0	0	0	0	0	0	359	384	0	
PARIS MOUNTAIN	0	0	0	0	0	0	0	0	0	0	0	201	336	2	
PEBBLE CREEK	0	0	0	0	0	0	0	0	0	0	0	491	858	1	
FAIRVIEW	0	0	0	0	0	0	0	0	0	0	0	582	318	1	
FRONAW	0	0	0	0	0	0	0	0	0	0	0	480	558	3	
ARMSTRONG	0	0	0	0	0	0	0	0	0	0	0	244	240	0	
FURMAN	0	0	0	0	0	0	0	0	0	0	0	659	490	0	
LEAWOOD	0	0	0	0	0	0	0	0	0	0	0	476	538	0	
PIEDMONT PARK	0	0	0	0	0	0	0	0	0	0	0	524	640	0	
EDWARDS FOREST	0	0	0	0	0	0	0	0	0	0	0	419	572	0	
GREER 1	0	0	0	0	0	0	0	0	0	0	0	177	185	1	
GREER 2	0	0	0	0	0	0	0	0	0	0	0	158	134	0	
GREER 3	0	0	0	0	0	0	0	0	0	0	0	242	179	0	
GREER 4	0	0	0	0	0	0	0	0	0	0	0	395	278	0	
TAYLORS	0	0	0	0	0	0	0	0	0	0	0	422	428	0	
PLEASANT GROVE	0	0	0	0	0	0	0	0	0	0	0	640	800	0	
BROOKGLENN	0	0	0	0	0	0	0	0	0	0	0	647	742	0	
WADE HAMPTON	0	0	0	0	0	0	0	0	0	0	0	174	287	0	
WOODLAWN	0	0	0	0	0	0	0	0	0	0	0	379	543	1	
WASHINGTON HGTS	0	0	0	0	0	0	0	0	0	0	0	376	484	1	
POINSETT	0	0	0	0	0	0	0	0	0	0	0	423	404	1	
SULPHUR SPRINGS	0	0	0	0	0	0	0	0	0	0	0	465	310	0	
SALUDA	0	0	0	0	0	0	0	0	0	0	0	378	270	0	
BEREA	0	0	0	0	0	0	0	0	0	0	0	421	254	0	
UNION BLEACHERY	0	0	0	0	0	0	0	0	0	0	0	158	126	0	
PARK PLACE	0	0	0	0	0	0	0	0	0	0	0	325	357	0	
MONAVIEW	0	0	0	0	0	0	0	0	0	0	0	494	535	1	
WESTSIDE	0	0	0	0	757	9	0	0	0	0	0	436	347	0	
MONAGHAN	0	0	0	0	129	2	0	0	0	0	0	107	153	2	
ALEXANDER	0	0	0	0	344	8	0	0	0	0	0	308	188	0	
CITY VIEW	0	0	0	0	148	8	0	0	0	0	0	150	44	0	
WESTCLIFFE	0	0	0	0	555	14	0	0	0	0	0	457	320	0	
TANGLEWOOD	0	0	0	0	498	24	0	0	0	0	0	614	430	1	
WELCOME	0	0	0	0	0	0	0	0	0	0	0	365	383	0	
BRANDON	0	0	0	0	322	9	0	0	0	0	0	287	138	2	
DUNEAN	0	0	0	0	0	0	0	0	0	0	0	419	238	0	
CHESTNUT HILLS	0	0	0	0	0	0	0	0	0	0	0	293	213	0	
CAROLINA	0	0	0	0	0	0	0	0	0	0	0	373	90	0	
SOUTHSIDE	0	0	0	0	0	0	0	0	0	0	0	720	379	0	
PARDON	0	0	95	0	0	0	0	0	0	0	0	487	34	0	
BOTANY WOODS	0	0	0	0	0	0	0	0	0	0	0	390	489	0	
CHEROKEE	0	0	0	0	0	0	0	0	0	0	0	324	454	3	
AVON	0	0	0	0	0	0	0	0	0	0	0	358	580	0	
DEL NORTE	0	0	0	0	0	0	0	0	0	0	0	713	810	0	
WORTHWOOD	0	0	0	0	0	0	0	0	0	0	0	482	622	2	
WELLINGTON	0	0	0	0	0	0	0	0	0	0	0	369	421	0	
LAKE FOREST	0	0	0	0	0	0	0	0	0	0	0	364	528	0	
TIMBERLAKE	0	0	0	0	0	0	0	0	0	0	0	393	570	2	
ROCK HILL	0	0	0	0	0	0	0	0	0	0	0	585	717	1	
DEVENGER	0	0	0	0	0	0	0	0	0	0	0	424	755	0	
BATESVILLE	0	0	0	0	0	0	0	0	0	0	0	685	1,147	1	
MEADOWOOD	0	0	0	0	0	0	0	0	0	0	0	241	386	0	
MERRIFIELD	0	0	0	0	0	0	0	0	0	0	0	332	592	1	
MISSION	23	0	34	1	0	0	0	0	0	0	0	294	400	0	
DOVE TREE	0	0	0	0	0	0	0	0	0	0	0	593	618	0	
ROCKY CREEK	0	0	0	0	0	0	0	0	0	0	0	584	939	1	
PLINEY	0	0	0	0	0	0	0	0	0	0	0	343	464	0	
GILDER CREEK	0	0	0	0	0	0	1,023	21	0	0	0	618	1,298	1	
GREENRIAR	0	0	0	0	0	0	0	75	462	0	0	256	297	3	
CONESTEE	0	0	0	0	0	0	0	255	445	1	0	372	329	2	
MAULDIN 1	0	0	538	6	0	0	0	0	0	0	0	287	329	1	
MAULDIN 2	0	0	0	0	0	0	0	0	0	0	0	405	481	1	
MAULDIN 3	0	0	0	0	0	0	0	254	528	0	0	448	335	0	
MAULDIN 4	0	0	0	0	0	0	0	314	1,113	2	0	688	737	0	
DONALDSON	0	0	0	0	0	0	0	44	97	0	0	91	70	0	
BELLE MEADE	0	0	0	0	0	0	0	0	0	0	0	618	142	2	
GANTT	0	0	0	0	0	0	0	0	0	0	0	501	218	1	
GROVE	0	0	0	0	0	0	0	0	0	0	0	311	364	1	
REEDY FORK	0	0	0	0	0	0	0	485	573	0	0	475	371	0	
STANDING SPRING	0	0	0	0	0	0	594	9	0	0	0	396	512	0	
SIMPSONVILLE 1	0	0	0	0	0	0	610	5	0	0	0	436	394	1	
SIMPSONVILLE 2	0	0	0	0	0	0	771	20	0	0	0	492	677	1	
SIMPSONVILLE 3	0	0	0	0	0	0	745	8	0	0	0	439	412	0	
HILLCREST	0	0	0	0	0	0	510	9	0	0	0	353	382	1	
BRYSON	0	0	0	0	0	0	374	5	0	0	0	241	274	0	
PIEDMONT	0	0	0	0	0	0	0	0	332	351	1	392	274	1	

GREENVILLE COUNTY
 VOTES CAST IN GENERAL ELECTION
 HELD IN SOUTH CAROLINA NOVEMBER 08, 1988

PRECINCTS	SHERIFF		CORONER	
	DIST		DIST	
	NO	DO	NO	DO
	(D)	(W)	(R)	(W)
	H J O H H H Y	H I S T O R Y	H C H A R R E T T I E R	H W R I S T I N S
GREENVILLE 1	345	2	427	0
GREENVILLE 2	302	2	299	3
GREENVILLE 3	496	6	594	3
GREENVILLE 4	497	9	374	11
GREENVILLE 5	378	4	344	3
GREENVILLE 6	254	2	83	3
GREENVILLE 7	186	3	51	7
GREENVILLE 8	429	1	97	10
GREENVILLE 9	418	5	99	9
GREENVILLE 10	134	0	140	0
GREENVILLE 11	386	4	367	3
GREENVILLE 12	479	2	284	16
GREENVILLE 13	345	6	194	7
GREENVILLE 14	996	5	144	18
GREENVILLE 15	593	10	646	5
GREENVILLE 16	677	7	772	3
GREENVILLE 17	631	3	717	2
GREENVILLE 18	594	7	632	1
GREENVILLE 19	584	3	263	10
GREENVILLE 20	328	2	388	0
GREENVILLE 21	727	6	805	8
GREENVILLE 22	728	7	835	2
GREENVILLE 23	840	5	1,010	4
GREENVILLE 24	215	2	283	0
GREENVILLE 25	644	13	763	6
GREENVILLE 26	528	7	571	11
GREENVILLE 27	503	9	819	3
GREENVILLE 28	531	7	765	0
JENNINGS HILL	155	4	183	4
MARIDELL	381	10	389	3
TIGERVILLE	303	8	333	2
GOWENSVILLE	313	1	357	1
SKYLAND	534	5	558	3
ONEAL	581	6	607	3
SANDY FLAT	549	9	673	6
MOUNTAIN VIEW	429	8	474	4
SLATER MARIETTA	814	22	909	8
EBENEZER	407	7	451	5
TUBBS MOUNTAIN	668	11	719	6
TRAVELERS REST	591	9	617	6
PARIS MOUNTAIN	333	5	384	1
PEBBLE CREEK	883	12	1,196	5
FAIRVIEW	818	18	791	12
FROTHAWK	839	13	910	6
ARMSTRONG	379	5	426	4
FURMAN	904	15	923	11
LEAWOOD	742	13	846	9
PIEDMONT PARK	822	9	984	8
EDWARDS FOREST	704	8	869	3
GREER 1	237	2	178	8
GREER 2	236	3	229	5
GREER 3	370	1	347	1
GREER 4	559	3	516	6
TAYLORS	645	7	647	5
PLEASANT GROVE	1,067	7	1,269	4
BROOKGLENN	1,015	12	1,219	2
WADE HAMPTON	307	1	391	1
WOODLAWN	579	6	791	5
WASHINGTON HOTS	415	4	155	8
POINSETT	610	6	691	8
SULPHUR SPRINGS	592	11	631	7
SALUDA	522	9	552	6
BEWA	531	8	562	5
UNION BLEACHERY	218	5	214	3
PARK PLACE	486	14	552	7
MONAVIEW	644	16	628	12
WESTSIDE	792	8	796	8
MONAGHAN	122	4	76	2
ALEXANDER	388	9	341	6
CITY VIEW	187	6	139	5
WESTCLIFFE	617	13	663	6
TANGLEWOOD	794	13	755	15
WELCOME	712	10	658	12
BRANDON	342	11	240	11
DUNEAN	503	6	430	5
CHESTNUT HILLS	396	13	390	4
CAROLINA	417	7	193	14
SOUTHSIDE	910	8	677	21
PARAMOUNT	494	1	85	16
BOTANY WOODS	614	6	737	14
CHEROKEE	553	6	675	5
AVON	617	5	799	3
DEL NORTE	1,135	8	1,277	10
NORTHWOOD	783	9	936	4
WELLINGTON	591	4	680	2
LAKE FOREST	579	10	765	6
TIMBERLAKE	649	6	805	4
ROCK HILL	972	16	1,168	10
DEVENGER	981	7	1,155	8
BATESVILLE	1,236	13	1,644	3
MEADOWOOD	473	3	574	3
HERRIFIELD	516	3	631	4
MISSION	491	3	604	3
DOVE TREE	701	4	891	3
ROCKY CREEK	979	14	1,303	6
PLINEY	595	7	689	3
GILDER CREEK	1,247	16	1,696	4
GREENBRIAR	392	5	470	1
CONESTEE	521	11	494	7
MAULDIN 1	464	4	530	5
MAULDIN 2	655	8	740	6
MAULDIN 3	626	9	573	3
MAULDIN 4	1,088	16	1,201	6
DONALDSON	119	3	105	2
BELLE MEADE	681	12	305	17
GANTT	692	7	390	13
GROVE	499	10	509	7
REEDY FORK	888	9	645	20
STANDING SPRING	689	7	792	9
SIMPSONVILLE 1	649	9	666	10
SIMPSONVILLE 2	873	10	1,006	8
SIMPSONVILLE 3	832	6	952	5
HILLCREST	552	8	589	6
BRYSON	412	3	394	2
PIEDMONT	580	8	495	12
WARE PLACE	604	9	567	11
FORK SHOALS	322	4	258	5
HOPWELL	559	12	648	7
DUNKLIN	382	7	470	8
FOUNTAIN INN	728	9	701	8
ROYAL OAKS	459	3	294	12
LAUREL CREEK	254	2	78	10
BARRIER FREE	0	0	0	0
ABSENTEE	2,507	39	3,057	26
COUNTY TOTALS	72,365	933	75,350	788

GREENVILLE COUNTY
 VOTES CAST IN GENERAL ELECTION
 HELD IN SOUTH CAROLINA NOVEMBER 08, 1968

COUNTY COUNCIL		
PRECINCTS	DIST NO 027	
	(R)	(W)
	M O O R R B E	M R I S T E - I M S
GREENVILLE 1	0	0
GREENVILLE 2	0	0
GREENVILLE 3	0	0
GREENVILLE 4	0	0
GREENVILLE 5	0	0
GREENVILLE 6	0	0
GREENVILLE 7	0	0
GREENVILLE 8	0	0
GREENVILLE 9	0	0
GREENVILLE 10	0	0
GREENVILLE 11	0	0
GREENVILLE 12	0	0
GREENVILLE 13	0	0
GREENVILLE 14	0	0
GREENVILLE 15	0	0
GREENVILLE 16	0	0
GREENVILLE 17	0	0
GREENVILLE 18	0	0
GREENVILLE 19	0	0
GREENVILLE 20	0	0
GREENVILLE 21	0	0
GREENVILLE 22	0	0
GREENVILLE 23	0	0
GREENVILLE 24	0	0
GREENVILLE 25	0	0
GREENVILLE 26	0	0
GREENVILLE 27	0	0
GREENVILLE 28	0	0
JENNINGS HILL	0	0
MARIDELL	0	0
TIGERVILLE	0	0
ODDENSVILLE	0	0
SKYLAND	0	0
ONEAL	0	0
SANDY FLAT	0	0
MOUNTAIN VIEW	0	0
SLATER MARIETTA	0	0
EBENEZER	0	0
TUBBS MOUNTAIN	0	0
TRAVELERS REST	0	0
PARIS MOUNTAIN	0	0
PEBBLE CREEK	0	0
FAIRVIEW	0	0
FRONK	0	0
ARMSTRONG	0	0
FURMAN	0	0
LEAWOOD	0	0
PIEDMONT PARK	0	0
EDWARDS FOREST	0	0
GREER 1	0	0
GREER 2	0	0
GREER 3	0	0
GREER 4	0	0
TAYLORS	0	0
PLEASANT GROVE	0	0
BROOKLENN	0	0
WADE HAMPTON	0	0
WOODLAWN	0	0
WASHINGTON HGTS	0	0
POLINSETT	0	0
SULPHUR SPRINGS	0	0
SALUDA	0	0
BEREA	0	0
UNION BLEACHERY	0	0
PARK PLACE	0	0
MOHAVIEW	0	0
WESTSIDE	0	0
MOMAGHAN	0	0
ALEXANDER	0	0
CITY VIEW	0	0
WESTCLIFFE	0	0
TANGLEWOOD	0	0
WELCOHE	0	0
BRANDON	0	0
DUNEAN	0	0
CHESTNUT HILLS	0	0
CAROLINA	0	0
SOUTHSIDE	0	0
PARAMOUNT	0	0
BOTANY WOODS	0	0
CHEROKEE	0	0
AVON	0	0
DEL NORTE	0	0
NORTHWOOD	0	0
WELLINGTON	0	0
LAKE FOREST	0	0
TIMBERLAKE	0	0
ROCK HILL	0	0
DEVENGER	0	0
BATESVILLE	0	0
MEADOWOOD	0	0
HERRIFIELD	0	0
MISSION	0	0
PLINEY	462	4
GILDER CREEK	1,454	15
GREENBRIAR	0	0
CONESTEE	0	0
MAULDIN 1	0	0
MAULDIN 2	0	0
MAULDIN 3	0	0
MAULDIN 4	0	0
DONALDSON	0	0
BELLE MEADE	0	0
GANTT	0	0
GROVE	0	0
REDDY FORK	0	0
STANDING SPRING	751	11
SIMPSONVILLE 1	629	6
SIMPSONVILLE 2	973	10
SIMPSONVILLE 3	918	3
HILLCREST	554	9
DRYSDEN	371	7
PIEDMONT	0	0
WARE PLACE	0	0
FORK SHOALS	0	0
HOPENELL	412	10
DUNKLIN	0	0
FOUNTAIN INN	650	20
ROYAL OAKS	0	0
LAUREL CREEK	0	0
BARRIER FREE	0	0
ABSENTEE	297	1
COUNTY TOTALS	8,073	96

GREENVILLE COUNTY
 VOTES CAST IN GENERAL ELECTION
 HELD IN SOUTH CAROLINA NOVEMBER 08, 1988

COUNTY BOARD OF EDUCATION												
DIST NO 001		DIST NO 002		DIST NO 017		DIST NO 019		DIST NO 021		DIST NO 023		
(N)	(N)	(W)	(N)	(W)	(N)	(W)	(N)	(W)	(N)	(W)	(N)	(N)
R O R H A W H	M R R O C K E	M R R I T E - I N S	M J O L L E P H	M R I T E - I N S	M J A K E W E L S Y J R	M R I T E - I N S	M C C A L L J R	M R I T E - I N S	M R I T E - I N S	J F L E M M I N G	M A R T I N D	M I T C H E L L J
PRECINCTS												
GREENVILLE 1	0	0	0	0	0	0	0	0	0	0	0	0
GREENVILLE 2	0	0	0	0	0	0	0	0	0	0	0	0
GREENVILLE 3	0	0	0	0	0	0	0	0	0	0	0	0
GREENVILLE 4	0	0	0	0	0	0	0	0	0	0	0	0
GREENVILLE 5	0	0	0	0	0	0	0	0	0	4	200	80
GREENVILLE 6	0	0	0	0	0	0	0	0	0	92	73	121
GREENVILLE 7	0	0	0	0	0	0	0	0	0	119	33	49
GREENVILLE 8	0	0	0	0	0	0	0	0	0	18	13	47
GREENVILLE 9	0	0	0	0	0	0	0	0	0	2	43	47
GREENVILLE 10	0	0	0	0	0	0	0	0	0	1	66	83
GREENVILLE 11	0	0	0	0	0	0	0	0	0	24	47	143
GREENVILLE 12	0	0	0	0	0	0	0	0	0	0	0	33
GREENVILLE 13	0	0	0	0	0	0	0	0	0	73	123	224
GREENVILLE 14	0	0	0	0	0	0	0	0	0	47	64	99
GREENVILLE 15	0	0	0	0	0	0	0	0	0	95	373	427
GREENVILLE 16	0	0	0	0	0	0	0	0	0	0	0	0
GREENVILLE 17	0	0	0	0	0	0	0	0	0	0	0	0
GREENVILLE 18	0	0	0	0	0	0	0	0	0	0	0	0
GREENVILLE 19	0	0	0	0	0	0	0	0	0	0	0	0
GREENVILLE 20	0	0	0	0	0	0	0	0	0	0	0	0
GREENVILLE 21	0	0	0	0	0	0	0	0	0	0	0	0
GREENVILLE 22	0	0	0	0	0	0	0	0	0	0	0	0
GREENVILLE 23	0	0	0	0	0	0	0	0	0	0	0	0
GREENVILLE 24	0	0	0	0	0	0	0	0	0	0	0	0
GREENVILLE 25	0	0	0	0	0	0	0	0	0	34	52	85
GREENVILLE 26	0	0	0	0	0	0	0	0	0	0	0	0
GREENVILLE 27	0	0	0	0	0	0	0	0	0	0	0	0
GREENVILLE 28	0	0	0	0	0	0	0	0	0	0	0	0
JENNINGS HILL	0	0	5	131	0	0	0	0	0	0	0	0
MARIDELL	0	0	1	249	0	0	0	0	0	0	0	0
TIGERSVILLE	0	0	1	292	0	0	0	0	0	0	0	0
GOVENSVILLE	0	0	1	104	0	0	0	0	0	0	0	0
SKYLAND	0	0	2	475	0	0	0	0	0	0	0	0
DMAL	0	0	4	484	0	0	0	0	0	0	0	0
SANDY FLAT	0	0	11	444	0	0	0	0	0	0	0	0
MOUNTAIN VIEW	0	0	9	374	0	0	0	0	0	0	0	0
SLATER MARIETTA	0	0	15	436	0	0	0	0	0	0	0	0
EBENEZER	0	0	5	311	0	0	0	0	0	0	0	0
TUBBS MOUNTAIN	0	0	10	522	0	0	0	0	0	0	0	0
TRAVELERS REST	0	0	8	477	0	0	0	0	0	0	0	0
PARIS MOUNTAIN	0	0	5	264	0	0	0	0	0	0	0	0
PEBBLE CREEK	0	0	0	0	0	0	0	0	0	0	0	0
FAIRVIEW	0	0	0	0	0	0	0	0	0	0	0	0
FROHAWK	0	0	0	0	0	0	0	0	0	0	0	0
ARMSTRONG	0	0	0	0	1	532	0	0	0	0	0	0
FURMAN	0	0	0	0	0	72	0	0	0	0	0	0
LEAWOOD	0	0	0	0	0	0	0	0	0	0	0	0
PIEDMONT PARK	0	0	0	0	0	0	0	0	0	0	0	0
EDWARDS FOREST	0	0	0	0	0	0	0	0	0	0	0	0
GREER 1	0	0	0	0	0	0	0	0	0	0	0	0
GREER 2	0	0	0	0	0	0	0	0	0	0	0	0
GREER 3	0	0	0	0	0	0	0	0	0	0	0	0
GREER 4	0	0	0	0	0	0	0	0	0	0	0	0
TAYLORS	0	0	0	0	0	0	0	0	0	0	0	0
PLEASANT GROVE	0	0	0	0	0	0	0	0	0	0	0	0
BROOKGLENN	0	0	0	0	0	0	0	0	0	0	0	0
WAGE HAMPTON	0	0	0	0	0	0	0	0	0	0	0	0
WOODLAWN	0	0	0	0	0	0	0	0	0	0	0	0
WASHINGTON HOTS	0	0	0	0	0	0	0	0	0	0	0	0
FOINSETT	0	0	0	0	0	0	0	0	0	0	0	0
SULPHUR SPRINGS	0	0	0	0	0	0	0	0	0	0	0	0
SALUDA	0	0	0	0	0	0	0	0	0	0	0	0
BEREA	0	0	0	0	0	0	0	0	0	0	0	0
UNION BLEACHERY	0	0	0	0	0	0	0	0	0	0	0	0
PARK PLACE	0	0	0	0	0	0	0	0	0	0	0	0
MONAVIEW	0	0	0	0	0	0	0	0	0	0	0	0
WESTSIDE	0	0	0	0	0	0	0	0	0	0	0	0
MONAGHAN	0	0	0	0	0	0	0	0	0	0	0	0
ALEXANDER	0	0	0	0	0	0	0	0	0	0	0	0
CITY VIEW	0	0	0	0	0	0	0	0	0	0	0	0
WESTCLIFFE	0	0	0	0	0	0	0	0	0	0	0	0
TANGLEWOOD	0	0	0	0	0	0	0	0	0	0	0	0
WELCDHE	0	0	0	0	0	0	0	0	0	0	0	0
BRADON	0	0	0	0	0	0	0	0	0	0	0	0
DUNEAN	0	0	0	0	0	0	0	0	0	0	0	0
CHESTNUT HILLS	0	0	0	0	0	0	0	0	0	0	0	0
CAROLINA	0	0	0	0	0	0	0	0	0	0	0	0
SOUTHSIDE	0	0	0	0	0	0	0	0	0	0	0	0
PARAMOUNT	0	0	0	0	0	0	0	0	0	0	0	0
BOTANY WOODS	0	0	0	0	0	0	0	0	0	0	0	0
CHEROKEE	0	0	0	0	0	0	0	0	0	0	0	0
AVON	0	0	0	0	0	0	0	0	0	0	0	0
DEL NORTE	0	0	0	0	0	0	0	0	0	0	0	0
NORTHWOOD	0	0	0	0	0	0	0	0	0	0	0	0
WELLINGTON	0	0	0	0	0	0	0	0	0	0	0	0
LAKE FOREST	0	0	0	0	0	0	0	0	0	0	0	0
TIMBERLAKE	0	0	0	0	0	0	0	0	0	0	0	0
ROCK HILL	0	0	0	0	0	0	0	0	0	0	0	0
DEVENGER	0	0	0	0	0	0	0	0	0	0	0	0
BATESVILLE	0	0	0	0	0	0	0	0	0	0	0	0
MEADOWOOD	0	0	0	0	0	0	0	0	0	0	0	0
MERRIFIELD	0	0	0	0	0	0	0	0	0	0	0	0
MISSION	0	0	0	0	0	0	0	0	0	0	0	0
DOVE TREE	0	0	0	0	0	0	0	0	0	0	0	0
ROCKY CREEK	0	0	0	0	0	0	0	0	0	0	0	0
PLINEY	0	0	0	0	0	0	0	0	0	0	0	0
GILDER CREEK	0	0	0	0	0	0	0	0	0	0	0	0
GREENBRIAR	0	0	0	0	0	0	0	0	0	0	0	0
CONESTEE	0	0	0	0	0	0	0	0	0	0	0	0
MAULDIN 1	0	0	0	0	0	0	0	0	0	0	0	0
MAULDIN 2	0	0	0	0	0	0	0	0	0	0	0	0
MAULDIN 3	0	0	0	0	0	0	0	0	0	0	0	0
MAULDIN 4	0	0	0	0	0	0	0	0	0	0	0	0
DONALDSON	0	0	0	0	0	0	0	0	0	0	0	0
BELLE MEADE	0	0	0	0	0	0	0	0	0	0	0	0
GANTT	0	0	0	0	0	0	0	0	0	0	0	0
GROVE	0	0	0	0	0	0	0	0	0	0	0	0
REEDY FORK	0	0	0	0	0	0	0	0	0	0	0	0
STANDING SPRING	0	0	0	0	0	0	0	0	0	0	0	0
SIMPSONVILLE 1	0	0	0	0	0	0	0	0	0	0	0	0
SIMPSONVILLE 2	0	0	0	0	0	0	0	0	0	0	0	0
SIMPSONVILLE 3	0	0	0	0	0	0	0	0	0	0	0	0
HILLCREST	0	0	0	0	0	0	0	0	0	0	0	0
BRYSDH	0	0	0	0	0	0	0	0	0	0	0	0
PIEDMONT	0	0	0	0	0	0	0	0	0	0	0	0
WARE PLACE	0	0	0	0	0	0	0	0	0	0	0	0
FORK SHOALS	0	0	0	0	0	0	0	0	0	0	0	0
HOPEWELL	0	0	0	0	0	0	0	0	0	0	0	0
DUNKLIN	24	23	0	0	0	0	0	0	0	0	0	0
FOUNTAIN INN	0	0	0	0	0	0	0	0	0	0	0	0
ROYAL OAKS	0	0	0	0	0	0	0	0	0	0	0	0
LAUREL CREEK	0	0	0	0	0	0	0	0	0	0	0	0
BARRIER FREE	0	0	0	0	0	0	0	0	0	0	0	0
ABSENTEE	0	0	3	124	0	100	0	0	0	0	25	24
COUNTY TOTALS	24	23	82	4,893	38	3,344	81	8,954	26	884	1,036	1,531

GREENVILLE COUNTY
 VOTES CAST IN GENERAL ELECTION
 HELD IN SOUTH CAROLINA NOVEMBER 08, 1968

PRECINCTS	REFERENUM				PUBLIC SERVICE DISTRICT							
	DIST NO 001		DIST NO 002		DIST NO 001		DIST NO 002		DIST NO 003		DIST NO 004	
	(F)	(O)	(F)	(O)	(W)	(N)	(M)	(N)	(W)	(N)	(M)	
	W I N N O F A V O R	N O P P O S E	W I N N O F A V O R	N O P P O S E	M I R I S C I N S	T A B U L O R	R F R O D L E C C A N	S K E M U L Y L	M I R I S C I N S	W F A L O R D R O P	P A T D C K	
GREENVILLE 1	0	0	0	0	0	0	0	0	0	0	0	
GREENVILLE 2	0	0	0	0	0	0	0	0	0	0	0	
GREENVILLE 3	0	0	0	0	0	0	0	0	0	0	0	
GREENVILLE 4	0	0	0	0	0	0	0	0	0	0	0	
GREENVILLE 5	0	0	0	0	0	0	0	0	0	0	0	
GREENVILLE 6	0	0	0	0	0	0	0	0	0	0	0	
GREENVILLE 7	0	0	0	0	0	0	0	0	0	0	0	
GREENVILLE 8	0	0	0	0	0	0	0	0	0	0	0	
GREENVILLE 9	0	0	0	0	0	0	0	0	0	0	0	
GREENVILLE 10	0	0	0	0	0	0	0	0	0	0	0	
GREENVILLE 11	0	0	0	0	0	0	0	0	0	0	0	
GREENVILLE 12	0	0	0	0	0	0	0	0	0	0	0	
GREENVILLE 13	0	0	0	0	0	0	0	0	0	0	0	
GREENVILLE 14	0	0	0	0	0	0	0	0	0	0	0	
GREENVILLE 15	0	0	0	0	0	0	0	0	0	0	0	
GREENVILLE 16	0	0	0	0	0	0	0	0	0	0	0	
GREENVILLE 17	0	0	0	0	0	0	0	0	0	0	0	
GREENVILLE 18	0	0	0	0	0	0	0	0	0	0	0	
GREENVILLE 19	0	0	0	0	0	0	0	0	0	0	0	
GREENVILLE 20	0	0	0	0	0	0	0	0	0	0	0	
GREENVILLE 21	0	0	0	0	0	0	0	0	0	0	0	
GREENVILLE 22	0	0	0	0	0	0	0	0	0	0	0	
GREENVILLE 23	0	0	0	0	0	0	0	0	0	0	0	
GREENVILLE 24	0	0	0	0	0	0	0	0	0	0	0	
GREENVILLE 25	0	0	0	0	0	0	0	0	0	0	0	
GREENVILLE 26	0	0	0	0	0	0	0	0	0	0	0	
GREENVILLE 27	0	0	0	0	0	0	0	0	0	0	0	
GREENVILLE 28	0	0	0	0	0	0	0	0	0	0	0	
JENNINGS HILL	0	0	0	0	0	0	0	0	0	0	0	
MARICEL	0	0	0	0	0	2	17	26	0	0	0	
TIGERVILLE	0	0	0	0	0	0	0	0	0	0	0	
GOWENSVILLE	0	0	0	0	0	0	0	0	0	0	0	
SKYLAND	0	0	0	0	0	0	0	0	0	0	0	
ONEAL	0	0	0	0	0	0	0	0	0	0	0	
SANDY FLAT	0	0	0	0	0	1	2	4	0	0	0	
MOUNTAIN VIEW	0	0	0	0	0	73	44	49	0	0	0	
SLATER MARIETTA	0	0	0	0	0	0	3	6	0	0	0	
EENEZER	0	0	0	0	0	159	95	164	0	0	0	
TUBBS MOUNTAIN	0	0	0	0	0	244	158	164	0	0	0	
TRAVELERS REST	0	0	0	0	0	0	0	0	0	0	0	
PARIS MOUNTAIN	0	0	0	0	0	0	0	0	0	0	0	
PEBBLE CREEK	0	0	0	0	0	0	0	0	0	0	0	
FAIRVIEW	0	0	0	0	0	0	0	0	0	0	0	
FRONAK	0	0	0	0	0	0	0	0	0	0	0	
ARMSTRONG	0	0	0	0	2	23	11	14	0	0	0	
FURMAN	0	0	0	0	0	0	0	2	0	0	0	
LEAMOOD	0	0	0	0	0	0	0	0	0	0	0	
PIEDMONT PARK	0	0	0	0	0	0	0	0	0	0	0	
EDWARDS FOREST	0	0	0	0	0	0	0	0	0	0	0	
GREER 1	0	0	0	0	0	0	0	0	0	0	0	
GREER 2	0	0	0	0	0	0	0	0	0	0	0	
GREER 3	0	0	0	0	0	0	0	0	0	0	0	
GREER 4	0	0	0	0	0	0	0	0	0	0	0	
TAYLORS	0	0	0	0	0	0	0	0	0	0	0	
PLEASANT GROVE	0	0	0	0	0	0	0	0	0	0	0	
BROOKGLENN	0	0	0	0	0	0	0	0	0	0	0	
WADE HAMPTON	0	0	0	0	0	0	0	0	0	0	0	
WOODLAWN	0	0	0	0	0	0	0	0	0	0	0	
WASHINGTON HGTS	0	0	0	0	0	0	0	0	0	0	0	
POINSETT	0	0	0	0	0	0	0	0	0	0	0	
SULPHUR SPRINGS	0	0	0	0	0	0	0	0	0	0	0	
SALUDA	0	0	0	0	0	0	0	0	0	0	0	
BEREA	0	0	0	0	0	0	0	0	0	0	0	
UNION BLEACHERY	0	0	0	0	0	0	0	0	0	0	0	
PARK PLACE	0	0	0	0	0	0	0	0	0	0	0	
MONAVIEW	0	0	0	0	0	0	0	0	0	0	0	
WESTSIDE	0	0	0	0	0	0	0	0	0	0	0	
MONAGHAN	0	0	0	0	0	0	0	0	0	0	0	
ALEXANDER	0	0	0	0	0	0	0	0	0	0	0	
CITY VIEW	0	0	0	0	0	0	0	0	0	0	0	
WESTCLIFFE	0	0	0	0	0	0	0	0	0	0	0	
TANDEMWOOD	0	0	0	0	0	0	0	0	0	0	0	
WELCHNE	0	0	0	0	0	0	0	0	0	0	0	
BRANDON	0	0	0	0	0	0	0	0	0	0	0	
DUNEAN	0	0	0	0	0	0	0	0	0	0	0	
CHESTNUT HILLS	0	0	0	0	0	0	0	0	0	0	0	
CAROLINA	0	0	0	0	0	0	0	0	0	0	0	
SOUTHIDE	0	0	0	0	0	0	0	0	0	0	0	
PARAMOUNT	0	0	0	0	0	0	0	0	0	0	0	
BOTANY WOODS	0	0	0	0	0	0	0	0	0	0	0	
CHEROKEE	0	0	0	0	0	0	0	0	0	0	0	
AVON	0	0	0	0	0	0	0	0	0	0	0	
DEL NORTE	0	0	0	0	0	0	0	0	0	0	0	
NORTHWOOD	0	0	0	0	0	0	0	0	0	0	0	
WELLINGTON	0	0	0	0	0	0	0	0	0	0	0	
LAKE FOREST	0	0	0	0	0	0	0	0	0	0	0	
TIMBERLAKE	0	0	0	0	0	0	0	0	0	0	0	
ROCK HILL	0	0	0	0	0	0	0	0	0	0	0	
DEVONER	0	0	0	0	0	0	0	0	0	0	0	
BATESVILLE	0	0	0	0	0	0	0	0	0	0	0	
MEADOWOOD	0	0	0	0	0	0	0	0	0	0	0	
MERRIFIELD	0	0	182	234	0	0	0	0	0	0	0	
MISSION	0	0	0	0	0	0	0	0	0	0	0	
DOVE TREE	167	52	0	0	0	0	0	0	0	0	0	
ROCKY CREEK	0	0	0	0	0	0	0	0	0	0	0	
PLINEY	0	0	0	0	0	0	0	0	0	0	0	
GILDER CREEK	0	0	0	0	0	0	0	0	0	0	0	
GREENBRIAR	0	0	0	0	0	0	0	0	0	0	0	
CONESTEE	0	0	0	0	0	0	0	0	0	0	0	
MAULDIN 1	0	0	0	0	0	0	0	0	0	0	0	
MAULDIN 2	0	0	0	0	0	0	0	0	0	0	0	
MAULDIN 3	0	0	0	0	0	0	0	0	0	0	0	
MAULDIN 4	0	0	0	0	0	0	0	0	0	0	0	
DOHALDSON	0	0	0	0	0	0	0	0	0	0	0	
BELLE MEADE	0	0	0	0	0	0	0	0	0	0	0	
GANT	0	0	0	0	0	0	0	0	0	0	0	
GROVE	0	0	0	0	0	0	0	0	0	0	0	
REEDY FORK	0	0	0	0	0	0	0	0	0	200	200	
STANDING SPRING	0	0	0	0	0	0	0	0	0	0	0	
SIMPSONVILLE 1	0	0	0	0	0	0	0	0	0	0	0	
SIMPSONVILLE 2	0	0	0	0	0	0	0	0	0	0	0	
SIMPSONVILLE 3	0	0	0	0	0	0	0	0	0	0	0	
MILLCREST	0	0	0	0	0	0	0	0	0	0	0	
BRYSON	0	0	0	0	0	0	0	0	0	0	0	
PIEDMONT	0	0	0	0	0	0	0	0	46	375	470	
WARE PLACE	0	0	0	0	0	0	0	0	1	12	20	
FORK SHOALS	0	0	0	0	0	0	0	0	0	0	0	
HOPEWELL	0	0	0	0	0	0	0	0	0	0	0	
DUNKLIN	0	0	0	0	0	0	0	0	0	0	0	
FOUNTAIN INN	0	0	0	0	0	0	0	0	0	0	0	
ROYAL OAKS	0	0	0	0	0	0	0	0	0	0	0	
LAUREL CREEK	0	0	0	0	0	0	0	0	0	0	0	
BARRIER FREE	0	0	0	0	0	0	0	0	0	0	0	
ABSENTEE	0	2	15	10	2	18	7	11	0	15	16	
COUNTY TOTALS	175	94	197	244	20	619	361	484	54	600	706	

GREENWOOD COUNTY
 VOTES CAST IN GENERAL ELECTION
 HELD IN SOUTH CAROLINA NOVEMBER 08, 1988

PRECINCTS	PRESIDENT AND VICE-PRESIDENT				REPRESENTATIVE IN CONGRESS				STATE SENATE	
	(D)	(U)	(R)	(L)	DIST NO 003				DIST NO 010	
	D U K A K I S E N	F U L A N I /	* B U S H / Q U A Y L E	P A U L / M A R R O U	* D E R R I C K / B U T L E R	H E N R Y / J O R D A N	J O H N / H E A T O N	M I S S I S C / I N S	* D R U M M O N D / J O H N / M I S S I N S	* D R U M M O N D / J O H N / M I S S I N S
GREENWOOD NO. 1	519	1	349	4	620	252	3	1	704	0
GREENWOOD NO. 2	728	4	152	1	756	123	1	0	788	0
GREENWOOD NO. 3	240	2	474	2	392	308	3	0	506	2
GREENWOOD NO. 4	338	2	693	3	537	473	5	0	758	2
GREENWOOD NO. 5	208	0	135	3	267	78	2	0	303	0
GREENWOOD NO. 6	286	3	372	3	400	245	2	0	487	0
GLENDALE	271	2	993	2	580	658	7	0	919	0
HARRIS	222	1	578	1	410	364	3	0	597	0
LACO	196	1	312	1	287	216	1	0	359	0
NINETY-SIX	346	6	477	1	595	306	2	0	655	0
NINETY-SIX MILL	178	2	243	0	291	144	0	0	343	0
WARE SHOALS	348	4	248	0	454	130	1	0	484	0
HODGES	183	3	234	2	265	140	2	0	297	0
COKEBURY	256	1	114	1	295	67	2	0	323	0
CORONACA	78	1	239	5	151	164	2	0	229	1
STONEY POINT	38	1	96	1	77	55	0	0	101	1
CAMBRIDGE	28	0	61	1	59	32	1	0	77	0
OAK GROVE	14	0	45	0	25	28	0	0	38	0
CALLISON	46	0	67	2	67	48	3	0	87	0
KIRKSEY'S	63	1	60	0	76	45	2	0	101	0
TROY	31	0	40	0	36	32	0	0	49	0
BRADLEY	78	0	35	2	89	26	0	0	96	0
PHOENIX	45	0	91	0	71	65	0	1	104	0
EPWORTH	50	0	80	0	82	45	0	0	114	1
VERDERY	263	2	45	0	273	31	0	0	284	0
GREENWOOD MILL	115	3	219	0	196	136	0	0	249	1
NEW MARKET	157	5	189	1	204	141	0	0	287	0
EMERALD	285	4	301	1	378	200	4	0	455	1
BLAKEDALE	205	2	828	2	449	569	4	1	743	0
FAIRGROUND	365	2	763	1	571	559	1	0	778	3
RILEY	69	0	36	0	84	22	0	0	99	0
SHOALS JUNCTION	38	0	50	0	59	29	0	0	73	0
BARRIER FREE	0	0	0	0	0	0	0	0	0	0
ABSENTEE	217	0	457	2	396	264	2	0	530	1
COUNTY TOTALS	6,511	53	9,096	44	9,419	6,005	53	3	12,039	12

GREENWOOD COUNTY
VOTES CAST IN GENERAL ELECTION
HELD IN SOUTH CAROLINA NOVEMBER 08, 1988

PRECINCTS	HOUSE OF REPRESENTATIVES						SOLICITOR		CLERK OF COURT		SHERIFF			
	DIST NO 012		DIST NO 013			DIST NO 014		DIST NO 008		DIST NO 00		DIST NO 00		
	(D)	(W)	(D)	(R)	(W)	(D)	(W)	(D)	(W)	(D)	(W)	(D)	(R)	(W)
	* J C A B E N N I N G S	M R I S T E - I N S	* J O H N S O N	T H O M A S L	M R I S T E - I N S	* C A R N E I O N L P	M R I S T E - I N S	* J O N L E S I A M V T	M R I S T E - I N S	* P A T E S	M R I S T E - I N S	* R I S A L E U E L P	R T H O M P S O N	M R I S T E - I N S
GREENWOOD NO. 1	0	0	598	275	0	0	0	702	0	709	1	722	171	0
GREENWOOD NO. 2	0	0	735	136	0	0	0	786	0	784	0	778	102	0
GREENWOOD NO. 3	0	0	364	362	0	0	0	505	0	513	0	501	212	0
GREENWOOD NO. 4	0	0	180	104	0	540	1	754	1	783	0	718	306	0
GREENWOOD NO. 5	32	0	216	93	0	0	0	293	0	298	0	284	58	0
GREENWOOD NO. 6	20	0	335	299	0	0	0	464	0	468	0	495	179	0
GLENDALE	883	0	0	0	0	0	0	862	1	900	0	883	381	0
HARRIS	569	2	0	0	0	0	0	547	3	569	0	567	221	0
LACO	343	1	0	0	0	1	0	341	0	346	0	366	148	0
NINETY-SIX	0	0	0	0	0	632	0	606	2	626	0	569	250	0
NINETY-SIX MILL	92	0	0	0	0	242	0	315	0	330	0	303	124	0
WARE SHOALS	0	0	0	0	0	522	0	489	0	489	0	502	96	0
HODGES	168	0	0	0	0	139	0	290	0	302	0	342	81	0
COKEBURY	0	0	27	10	0	289	0	322	0	324	0	310	61	0
CORONACA	0	0	0	0	0	223	0	221	1	225	0	204	121	0
STONE POINT	0	0	2	10	0	94	1	99	3	105	0	94	45	0
CAMBRIDGE	73	0	0	0	0	0	0	75	0	77	0	68	21	0
OAK GROVE	37	0	0	0	0	0	0	37	0	36	0	37	22	0
CALLISON	87	0	0	0	0	0	0	84	0	87	0	93	21	0
KIRKSEY'S	100	0	0	0	0	0	0	101	0	101	0	83	36	2
TROY	52	0	0	0	0	0	0	49	0	53	0	58	11	0
BRADLEY	98	0	0	0	0	0	0	98	0	100	0	105	11	0
PHOENIX	104	0	0	0	0	0	0	98	0	103	0	99	37	0
EPWORTH	99	0	0	0	0	9	0	103	1	107	0	106	22	0
VERDERY	280	0	0	0	0	0	0	282	0	284	0	275	27	0
GREENWOOD MILL	1	0	180	154	0	0	0	231	0	236	0	263	81	0
NEW MARKET	263	0	0	0	0	13	0	263	2	273	0	265	84	0
EMERALD	197	0	0	0	0	240	0	433	3	434	0	419	173	0
BLAKEDALE	13	0	470	549	0	0	0	701	3	745	0	712	329	0
FAIRGROUND	55	0	222	290	0	395	0	756	4	787	2	747	391	0
RILEY	0	0	0	0	0	98	0	94	0	96	0	99	6	0
SHOALS JUNCTION	0	0	0	0	0	76	0	73	0	74	0	73	15	0
BARRIER FREE	0	0	0	0	0	0	0	0	0	0	0	0	0	0
ABSENTEE	130	0	181	120	1	130	1	494	6	522	0	448	192	0
COUNTY TOTALS	3,707	3	3,514	2,383	1	3,648	3	11,588	30	11,909	3	11,613	4,036	3

GREENWOOD COUNTY
VOTES CAST IN GENERAL ELECTION
HELD IN SOUTH CAROLINA NOVEMBER 08, 1988

CORDNER		
DIST NO 00		
(D)	(W)	
* D O V E L L T	M R I S T E - I N S	
PRECINCTS		
GREENWOOD NO. 1	711	1
GREENWOOD NO. 2	790	0
GREENWOOD NO. 3	525	0
GREENWOOD NO. 4	781	0
GREENWOOD NO. 5	299	0
GREENWOOD NO. 6	483	0
GLENDALE	881	0
HARRIS	574	0
LACO	350	0
NINETY-SIX	620	0
NINETY-SIX MILL	324	0
WARE SHOALS	490	0
HODGES	303	0
COKEBURY	323	0
CORONACA	225	0
STONE POINT	102	0
CAMBRIDGE	77	0
OAK GROVE	40	0
CALLISON	86	0
KIRKSEY'S	100	0
TROY	52	0
BRADLEY	102	0
PHOENIX	108	0
EPWORTH	105	0
VERDERY	286	0
GREENWOOD MILL	242	0
NEW MARKET	277	0
EMERALD	446	0
BLAKEDALE	753	0
FAIRGROUND	778	1
RILEY	95	0
SHOALS JUNCTION	75	0
BARRIER FREE	0	0
ABSENTEE	518	1
COUNTY TOTALS	11,944	3

GREENWOOD COUNTY
VOTES CAST IN GENERAL ELECTION
HELD IN SOUTH CAROLINA NOVEMBER 08, 1988

COUNTY COUNCIL

PRECINCTS	DIST NO 001		DIST NO 002			DIST NO 003			DIST NO 004		DIST NO 005		
	(D)	(W)	(D)	(R)	(W)	(D)	(R)	(W)	(D)	(R)	(D)	(R)	(W)
	*NORWILM LAINE JR	*MIRISTEINS	*DRIISGILL	*THAYMORS	*MIRISTEINS	*BRYANZANT	*JSTEFFREY	*MIRISTEINS	*PRENNAN	*JWAHRD TII	*BROOKS	*DANCHERSON	*MIRISTEINS
GREENWOOD NO. 1	304	1	0	0	0	140	37	0	72	62	115	101	1
GREENWOOD NO. 2	48	0	0	0	0	610	31	0	42	16	57	62	0
GREENWOOD NO. 3	0	0	0	0	0	6	1	0	0	0	0	0	0
GREENWOOD NO. 4	0	0	0	0	0	70	3	0	0	0	323	316	0
GREENWOOD NO. 5	131	0	0	0	0	0	0	0	123	82	0	0	0
GREENWOOD NO. 6	231	0	198	111	0	0	0	0	12	12	0	0	0
GLENDALE	0	0	0	0	0	0	0	0	606	629	0	0	0
HARRIS	0	0	0	0	0	0	0	0	361	301	0	0	0
LACO	29	0	283	166	0	0	0	0	0	0	0	0	0
NINETY-SIX	0	0	179	119	0	266	224	0	0	0	0	0	0
NINETY-SIX MILL	0	0	194	121	0	73	25	0	0	0	0	0	0
WARE SHOALS	0	0	0	0	0	0	0	0	0	0	0	0	0
HODGES	0	0	0	0	0	0	0	0	0	0	0	0	0
COKEBURY	0	0	0	0	0	0	0	0	0	0	0	0	0
CORONACA	0	0	0	0	0	0	0	0	0	0	139	182	0
STONEY POINT	0	0	0	0	0	0	0	0	0	0	16	20	2
CAMBRIDGE	0	0	59	31	0	0	0	0	0	0	0	0	0
OAK GROVE	0	0	16	41	0	0	0	0	0	0	0	0	0
CALLISON	0	0	0	0	0	0	0	0	0	0	0	0	0
KIRKSEY'S	81	0	81	40	0	0	0	0	0	0	0	0	0
TROY	47	0	0	0	0	0	0	0	0	0	0	0	0
BRADLEY	99	0	0	0	0	0	0	0	0	0	0	0	0
PHOENIX	98	3	0	0	0	0	0	0	0	0	0	0	0
EPWORTH	0	0	62	68	0	0	0	0	0	0	0	0	0
VERDERY	280	0	0	0	0	0	0	0	0	0	0	0	0
GREENWOOD MILL	2	0	0	0	0	0	0	0	192	139	0	0	0
NEW MARKET	0	0	0	0	0	191	135	3	0	0	0	0	0
EMERALD	0	0	0	0	0	177	133	0	0	0	170	82	0
BLAKEDALE	0	0	0	0	0	0	0	0	0	0	0	0	0
FAIRGROUND	0	0	0	0	0	0	0	0	0	0	238	114	0
RILEY	0	0	0	0	0	0	0	0	0	0	0	0	0
SHOALS JUNCTION	0	0	0	0	0	0	0	0	0	0	0	0	0
BARRIER FREE	0	0	0	0	0	0	0	0	0	0	0	0	0
ABSENTEE	30	1	27	24	1	41	29	0	85	65	60	32	0
COUNTY TOTALS	1,383.	5	1,101.	723.	1	1,574.	618.	3	1,501.	1,310	1,118.	909.	3.

GREENWOOD COUNTY
VOTES CAST IN GENERAL ELECTION
HELD IN SOUTH CAROLINA NOVEMBER 08, 1988

COUNTY COUNCIL

PRECINCTS	DIST NO 006		DIST NO 007		
	(D)	(R)	(D)	(R)	(W)
	*WCHARLES JR	*JDAETHEWS	*KBENNETT	*RLMYNOS	*MIRISTEINS
GREENWOOD NO. 1	0	0	0	0	0
GREENWOOD NO. 2	0	0	0	0	0
GREENWOOD NO. 3	450	220	0	0	0
GREENWOOD NO. 4	180	104	0	0	0
GREENWOOD NO. 5	0	0	0	0	0
GREENWOOD NO. 6	0	0	0	0	0
GLENDALE	0	0	0	0	0
HARRIS	1	0	83	34	0
LACO	0	0	0	0	0
NINETY-SIX	0	0	0	0	0
NINETY-SIX MILL	0	0	0	0	0
WARE SHOALS	0	0	491	99	0
HODGES	0	0	274	116	1
COKEBURY	23	13	266	60	0
CORONACA	0	0	0	0	0
STONEY POINT	10	11	45	29	0
CAMBRIDGE	0	0	0	0	0
OAK GROVE	0	0	0	0	0
CALLISON	0	0	0	0	0
KIRKSEY'S	0	0	0	0	0
TROY	0	0	0	0	0
BRADLEY	0	0	0	0	0
PHOENIX	0	0	0	0	0
EPWORTH	0	0	0	0	0
VERDERY	0	0	0	0	0
GREENWOOD MILL	0	0	0	0	0
NEW MARKET	0	0	0	0	0
EMERALD	0	0	0	0	0
BLAKEDALE	442	279	163	119	0
FAIRGROUND	423	323	0	0	0
RILEY	0	0	85	20	0
SHOALS JUNCTION	0	0	68	18	0
BARRIER FREE	0	0	0	0	0
ABSENTEE	128	59	32	14	0
COUNTY TOTALS	1,658.	1,009	1,511.	511.	1.

HAMPTON COUNTY
 VOTES CAST IN GENERAL ELECTION
 HELD IN SOUTH CAROLINA NOVEMBER 08, 1988

PRECINCTS	PRESIDENT AND VICE-PRESIDENT				REPRESENTATIVE IN CONGRESS			STATE SENATE		HOUSE OF REP.		SOLICITOR	
	(D)	(U)	(R)	(L)	(D)	(R)	(W)	(D)	(R)	(D)	(W)	(D)	(W)
	DUKAKAKIS BEENTSEN /	FULAN DATTNER /	*BUSQUAYLE /	PAUL MARRROU /	WHEELER H L E A N	*ARVE T H U E L J R	MIRTE-INS S C	*MCPELLEND B	KEELLY F O X	*MCDUGER L A S J R E	MIRTE-INS S	*MURR R A N D O U G H I I I	MIRTE-INS S
BRUNSON	170	2	167	1	170	153	1	279	51	295	1	300	0
HAMPTON CTHSE 1	283	5	237	1	276	200	1	415	71	455	1	463	3
HAMPTON CTHSE 2	243	2	585	3	241	526	0	638	161	726	0	716	1
VARNVILLE	476	6	445	2	459	417	0	759	142	815	1	817	0
EARLY BRANCH	157	2	64	1	148	64	0	186	29	205	0	197	1
GARNETT	92	0	10	0	87	10	0	94	5	99	0	98	0
ESTILL	772	5	417	2	663	475	1	991	172	1,022	1	1,015	0
BDNHETT	114	2	154	2	116	118	0	197	52	214	0	211	1
FURMAN	130	1	64	0	126	66	0	173	18	181	0	181	0
SCOTIA	94	0	40	0	61	74	0	106	25	123	0	123	0
YEMASSEE	249	1	137	0	225	146	0	295	77	315	0	319	0
HORSE GALL	14	0	28	0	9	30	0	34	8	40	0	39	0
RIVERS MILL	15	0	17	0	12	18	0	27	5	26	0	25	0
HOPEWELL	10	0	65	0	14	56	0	60	13	66	0	70	0
CROCKET-MILEY	91	0	94	0	89	87	0	153	30	158	0	158	0
CUMMINGS	276	1	120	0	265	113	0	348	31	349	0	337	1
BLACK CREEK	27	0	67	0	30	63	0	83	13	91	0	90	0
GIFFORD	131	2	12	0	103	40	0	133	10	138	0	135	0
BARRIER FREE	0	0	0	0	0	0	0	0	0	0	0	0	0
ABSENTEE	82	2	92	2	74	103	0	153	18	159	1	159	0
COUNTY TOTALS	3,435	31	2,826	14	3,177	2,770	3	5,140	933	5,492	5	5,471	7

HAMPTON COUNTY
 VOTES CAST IN GENERAL ELECTION
 HELD IN SOUTH CAROLINA NOVEMBER 08, 1988

PRECINCTS	CLERK OF COURT		COUNTY AUDITOR		COUNTY TREASURER		COUNTY COUNCIL			
	DIST NO 00		DIST NO 00		DIST NO 00		DIST NO 025			
	(D)	(W)	(D)	(W)	(D)	(W)	(D)	(D)	(R)	(W)
	* Y H O U M A N S G	M R I S T E - I N S	* R H A R R Y S	M R I S T E - I N S	* T W I L I E N S O N J R P	M R I S T E - I N S	* H A R V E Y B U C K	* W J O D I M H Y	B R O X F O U C E	M R I S T E - I N S
BRUNSON	301	0	298	0	296	0	279	280	54	1
HAMPTON CTHSE 1	457	0	449	1	444	0	422	444	72	0
HAMPTON CTHSE 2	721	0	707	0	713	0	657	678	162	0
VARIVILLE	808	0	803	0	801	2	743	776	164	1
EARLY BRANCH	197	0	198	0	197	0	193	188	31	0
GARNETT	93	0	94	0	96	0	95	96	6	0
ESTILL	1,025	0	1,014	0	1,030	0	1,032	956	151	2
BONNETT	216	0	210	0	212	0	216	189	48	0
FURMAN	179	0	180	0	180	0	185	171	16	0
SCOTIA	117	0	120	0	118	1	122	112	20	0
YEMASSEE	310	0	310	0	303	0	294	292	79	1
HORSE GALL	39	0	39	0	39	0	39	33	9	0
RIVERS MILL	26	0	26	0	26	0	28	25	9	0
HOPEWELL	66	0	63	0	65	0	68	62	11	0
CROCKET-MILEY	163	0	160	0	155	0	165	156	31	0
CUMMINGS	339	0	344	0	338	0	348	342	38	0
BLACK CREEK	92	0	91	0	91	0	90	86	12	0
GIFFORD	135	0	134	0	135	0	134	134	9	0
BARRIER FREE	0	0	0	0	0	0	0	0	0	0
ABSENTEE	161	0	159	0	159	0	148	153	24	0
COUNTY TOTALS	5,459.	2.	5,412.	1.	5,412.	3.	5,274.	5,188.	948.	5.

HAMPTON COUNTY
 VOTES CAST IN GENERAL ELECTION
 HELD IN SOUTH CAROLINA NOVEMBER 08, 1988

PRECINCTS	COUNTY BOARD OF EDUCATION									DIRECTOR OF PUBLIC WORKS				
	DIST NO 001									DIST NO 002			DIST NO 00	
	(W)	(N)	(N)	(N)	(N)	(N)	(N)	(N)	(N)	(W)	(N)	(N)	(D)	(R)
	M R I S T E - I N S	* F R I L A N C I S A	* B R E N D O N E R G	M A R K I L Y N O	N R E D D E N T M A Z A N	P H I L L I P E Y M	R D E L P H O S E R	R B O R O E R K T S H	* W A S H I R I N G T O N H N	M R I S T E - I N S	* D A V I S C E	* D I X O N M O N	* G J I N N F R A N K	J O R I N C I E
BRUNSON	6	166	174	104	115	97	28	118	146	0	0	0	264	61
HAMPTON CTHSE 1	1	237	271	137	197	149	66	174	228	0	0	0	393	100
HAMPTON CTHSE 2	2	552	298	436	368	223	235	121	152	0	0	0	589	205
VARIVILLE	0	388	421	382	340	203	154	362	396	0	0	0	722	172
EARLY BRANCH	0	63	92	50	59	51	17	106	143	0	0	0	180	34
GARNETT	0	0	0	0	0	0	0	0	0	5	83	90	93	9
ESTILL	0	0	0	0	0	0	0	0	0	367	769	696	885	299
BONNETT	0	12	5	19	30	18	5	1	5	21	137	123	198	65
FURMAN	0	0	0	0	0	0	0	0	0	12	124	148	155	38
SCOTIA	0	0	0	0	0	0	0	0	0	44	105	107	63	73
YEMASSEE	0	87	127	108	97	82	42	173	171	0	0	0	283	77
HORSE GALL	0	30	1	20	29	31	9	2	1	0	0	0	30	12
RIVERS MILL	0	17	9	6	19	18	0	9	12	0	0	0	25	7
HOPEWELL	0	31	10	30	18	24	22	1	0	1	15	16	48	27
CROCKET-MILEY	1	91	73	60	70	64	22	62	76	0	0	0	143	36
CUMMINGS	0	107	140	99	105	74	39	121	269	0	0	0	322	66
BLACK CREEK	0	51	19	36	56	40	17	7	16	0	7	5	71	22
GIFFORD	0	1	1	0	0	0	0	0	1	15	120	91	133	12
BARRIER FREE	0	0	0	0	0	0	0	0	0	0	0	0	0	0
ABSENTEE	0	38	45	43	41	37	11	39	45	6	19	19	147	24
COUNTY TOTALS	10.	1,873.	1,689.	1,532.	1,546.	1,113.	667.	1,299.	1,663.	471.	1,381.	1,297.	4,754.	1,343.

0200

HORRY COUNTY
 VOTES CAST IN GENERAL ELECTION
 HELD IN SOUTH CAROLINA NOVEMBER 08, 1988

PRECINCTS	DIST NO 003			DIST NO 004		DIST NO 006		DIST NO 009			DIST NO 010		
	(D)	(R)	(W)	(D)	(W)	(D)	(R)	(D)	(R)	(W)	(D)	(R)	(W)
	JAMES FIS	REGGIE AYSTON	MIRSC - INS	KIRK WELEY J	MIRSC - INS	DUNCAN	JR JOHAN	WRI NCE PAUL	HA MERY LTON	MIRSC - INS	M J H N L E Y	M A R L L E R	MIRSC - INS
ADRIAN	0	0	0	0	0	0	0	113	148	0	0	0	0
ALLSBROOK	0	0	0	0	0	0	0	0	0	0	95	69	0
ATLANTIC BEACH	0	0	0	0	0	0	0	0	0	0	0	0	0
AYNOR	0	0	0	0	0	0	0	0	0	0	0	0	0
BAYBORD	0	0	0	0	0	0	0	0	0	0	225	87	0
BROOKSVILLE	0	0	0	0	0	0	0	0	0	0	0	0	0
BROWNWAY	0	0	0	0	0	0	0	0	0	0	0	0	0
CEDAR GROVE	0	0	0	0	0	0	0	0	0	0	0	0	0
CHERRY GROVE	0	0	0	0	0	0	0	0	0	0	0	0	0
COASTAL LANE 1	377	91	0	0	0	0	0	0	0	0	0	0	0
COASTAL LANE 2	193	85	0	0	0	0	0	0	0	0	0	0	0
COOL SPRINGS	0	0	0	0	0	0	0	0	0	0	0	0	0
CRESCENT BEACH	0	0	0	0	0	0	0	0	0	0	0	0	0
DAISY	0	0	0	0	0	0	0	128	96	0	0	0	0
DOG BLUFF	0	0	0	0	0	0	0	0	0	0	0	0	0
DOGWOOD	0	0	0	0	0	0	0	0	0	0	0	0	0
DUNES 1	0	0	0	0	0	0	0	0	0	0	0	0	0
DUNES 2	0	0	0	0	0	0	0	0	0	0	0	0	0
DUNES 3	0	0	0	0	0	0	0	0	0	0	0	0	0
EAST CONWAY	0	0	0	0	0	0	0	0	0	0	0	0	0
EAST LORIS	0	0	0	0	0	0	0	471	247	0	0	0	0
EBENEZER	0	0	0	0	0	0	0	0	0	0	0	0	0
FLOYDS	0	0	0	0	0	0	0	0	0	0	179	33	0
FOUR MILE	0	0	0	0	0	0	0	0	0	0	0	0	0
GALIVANTS FERRY	0	0	0	0	0	0	0	0	0	0	0	0	0
GARDEN CITY 1	0	0	0	0	0	0	0	0	0	0	0	0	0
GARDEN CITY 2	0	0	0	0	0	0	0	0	0	0	0	0	0
GARDEN CITY 3	0	0	0	0	0	0	0	0	0	0	0	0	0
GREEN SEA	0	0	0	0	0	0	0	0	0	0	289	78	0
GURLEY	0	0	0	0	0	0	0	0	0	0	53	18	0
HICKORY GROVE	0	0	0	0	0	0	0	0	0	0	46	20	0
HICKORY HILL	0	0	0	0	0	0	0	0	0	0	0	0	0
HOMWOOD	0	0	0	0	0	0	0	0	0	0	0	0	0
HORRY	0	0	0	0	0	0	0	0	0	0	0	0	0
INLAND	0	0	0	0	0	0	0	0	0	0	0	0	0
JAMESTOWN	0	0	0	0	0	0	0	0	0	0	0	0	0
JERNIGANS CROSS	0	0	0	0	0	0	0	127	23	0	0	0	0
JET PORT	0	0	0	199	11	0	0	0	0	0	0	0	0
JORDANVILLE	0	0	0	0	0	0	0	0	0	0	0	0	0
JOYNER SWAMP	0	0	0	0	0	0	0	0	0	0	0	0	0
JUNIPER BAY	0	0	0	0	0	0	0	0	0	0	0	0	0
LEON	0	0	0	0	0	0	0	0	0	0	0	0	0
LITTLE RIVER	0	0	0	0	0	0	0	0	0	0	79	24	0
LIVE OAK	0	0	0	0	0	0	0	144	108	0	0	0	0
MAPLE	0	0	0	0	0	0	0	0	0	0	0	0	0
MARLOWE	0	0	0	0	0	0	0	0	0	0	0	0	0
METHODIST RENOV	0	0	0	0	0	0	0	0	0	0	0	0	0
MILL SWAMP	0	0	0	0	0	0	0	0	0	0	152	24	0
MT. OLIVE	0	0	0	0	0	0	0	0	0	0	0	0	0
MT. VERNON	0	0	0	0	0	0	0	0	0	0	0	0	0
MYRTLEWOOD 1	192	340	0	0	0	0	0	0	0	0	0	0	0
MYRTLEWOOD 2	254	539	2	0	0	0	0	0	0	0	0	0	0
MYRTLEWOOD 3	138	282	0	0	0	0	0	0	0	0	0	0	0
NIXONS CROSS RD	0	0	0	0	0	0	0	0	0	0	0	0	0
NDRTH CONWAY 1	0	0	0	0	0	0	0	0	0	0	0	0	0
NDRTH CONWAY 2	0	0	0	0	0	0	0	0	0	0	42	19	0
NORTON	0	0	0	0	0	0	0	0	0	0	0	0	0
OCEAN DRIVE 1	0	0	0	0	0	0	0	0	0	0	0	0	0
OCEAN DRIVE 2	0	0	0	0	0	0	0	0	0	0	0	0	0
OCEAN FOREST 1	0	0	0	0	0	0	0	0	0	0	0	0	0
OCEAN FOREST 2	0	0	0	0	0	0	0	0	0	0	0	0	0
OCEAN FOREST 3	0	0	0	0	0	0	0	0	0	0	0	0	0
PANLEYS SWAMP	0	0	0	0	0	0	0	0	0	0	0	0	0
PLEASANT VIEW	0	0	0	0	0	0	0	0	0	0	115	10	0
POPLAR HILL	0	0	0	0	0	0	0	0	0	0	124	37	0
PORT HARRELSON	0	0	0	0	0	0	0	0	0	0	0	0	0
RACEPATH 1	0	0	0	0	0	0	0	0	0	0	0	0	0
RACEPATH 2	0	0	0	0	0	0	0	0	0	0	0	0	0
RED BLUFF	0	0	0	0	0	0	0	0	0	0	0	0	0
RED HILL 1	0	0	0	0	0	408	442	0	0	0	0	0	0
RED HILL 2	0	0	0	0	0	184	334	0	0	0	0	0	0
SALEM	0	0	0	0	0	121	116	0	0	0	0	0	0
SEA OATS 1	0	0	0	689	2	0	0	0	0	0	0	0	0
SEA OATS 2	137	124	0	74	0	0	0	0	0	0	0	0	0
SHELL	0	0	0	0	0	0	0	111	95	0	0	0	0
SOCASSEE 1	0	0	0	0	0	614	581	0	0	0	0	0	0
SOCASSEE 2	0	0	0	0	0	255	244	0	0	0	0	0	0
SOCASSEE 3	0	0	0	0	0	402	441	0	0	0	0	0	0
SPRING BRANCH	0	0	0	0	0	0	0	0	0	0	115	12	0
SURFSIDE 1	0	0	0	0	0	0	0	0	0	0	0	0	0
SURFSIDE 2	0	0	0	0	0	0	0	0	0	0	0	0	0
SURFSIDE 3	0	0	0	0	0	0	0	0	0	0	0	0	0
SURFSIDE 4	0	0	0	0	0	0	0	0	0	0	0	0	0
SWEET HOME	0	0	0	0	0	0	0	0	0	0	0	0	0
TAYLORSVILLE	0	0	0	0	0	0	0	0	0	0	0	0	0
TILLY SWAMP	59	119	0	0	0	0	0	0	0	0	0	0	0
TODDVILLE	0	0	0	0	0	0	0	0	0	0	0	0	0
WAMPEE	0	0	0	0	0	0	0	0	0	0	0	0	0
WEST CONWAY	0	0	0	0	0	0	0	0	0	0	0	0	0
WEST LORIS	0	0	0	0	0	0	0	267	183	1	0	0	0
WHITE OAK	0	0	0	0	0	0	0	27	47	0	33	18	1
WINDY HILL	0	0	0	0	0	0	0	0	0	0	0	0	0
GARDEN CITY 4	0	0	0	0	0	0	0	0	0	0	0	0	0
BARRIER FREE	0	0	0	0	0	0	0	0	0	0	0	0	0
ABSENTEE	43	81	0	26	0	81	88	62	36	0	47	9	0
COUNTY TOTALS	1,395.	1,665.	2	989.	3	2,073.	2,277	1,458.	983.	1	1,599.	458.	1.

HORRY COUNTY
 VOTES CAST IN GENERAL ELECTION
 HELD IN SOUTH CAROLINA NOVEMBER 08, 1988

STATE SENATE									
DIST NO 030		DIST NO 033			DIST NO 034				
(D)	(R)	(D)	(R)	(W)	(D)	(R)	(W)		
H F R A B N K T	H E H I T Y E	N J O E F J R S O N M	M E L L O G L I S	M W I R I S T E - I N S	H H I D D O U S L A S L	J Y O O S E M P H	M I S S C - I N S		
PRECINCTS									
ADRIAN	0	0	0	0	0	81	147	0	0
ALLSBROOK	0	0	55	107	0	0	0	0	0
ATLANTIC BEACH	0	0	110	3	0	0	0	0	0
AYNOR	0	0	0	0	0	273	190	0	0
BAYBORO	159	75	24	33	0	0	0	0	0
BROOKSVILLE	0	0	150	38	0	0	0	0	0
BROWNWAY	0	0	0	0	0	94	107	0	0
CEDAR GROVE	0	0	0	0	0	74	139	0	0
CHERRY GROVE	0	0	343	353	0	0	0	0	0
COASTAL LANE 1	0	0	408	76	0	0	0	0	0
COASTAL LANE 2	0	0	216	69	0	0	0	0	0
COOL SPRINGS	0	0	0	0	0	64	58	0	0
CRESCENT BEACH	0	0	270	297	1	0	0	0	0
DAISY	0	0	0	130	0	0	0	0	0
DOG BLUFF	0	0	0	0	0	107	74	0	0
DOGWOOD	0	0	43	43	3	0	0	0	0
DUNES 1	0	0	427	325	0	0	0	0	0
DUNES 2	0	0	195	221	0	0	0	0	0
DUNES 3	0	0	274	312	0	0	0	0	0
EAST CONWAY	0	0	287	278	0	0	0	0	0
EAST LORIS	0	0	402	307	0	0	0	0	0
EBENEZER	0	0	50	72	0	0	0	0	0
FLOYDS	99	86	0	0	0	0	0	0	0
FOUR MILE	0	0	0	0	0	80	193	0	0
GALIWANTS FERRY	36	35	0	0	0	0	0	0	0
GARDEN CITY 1	0	0	260	298	0	0	0	0	0
GARDEN CITY 2	0	0	197	231	0	0	0	0	0
GARDEN CITY 3	0	0	269	453	0	0	0	0	0
GREEN SEA	226	83	0	0	0	0	0	0	0
GURLEY	0	0	34	42	0	0	0	0	0
HICKORY GROVE	0	0	139	202	0	0	0	0	0
HICKORY HILL	40	20	0	0	0	0	0	0	0
HOMWOOD	0	0	0	0	0	162	97	0	0
HORRY	0	0	0	0	0	112	112	0	0
INLAND	0	0	0	0	0	41	52	0	0
JAMESTOWN	0	0	0	0	0	311	400	1	0
JERNIGANS CROSS	0	0	106	43	0	0	0	0	0
JET PORT	0	0	159	172	0	0	0	0	0
JORDANVILLE	0	0	0	0	0	83	55	0	0
JOYNER SWAMP	59	51	0	0	0	0	0	0	0
JUNIPER BAY	0	0	0	0	0	123	152	0	0
LEON	0	0	170	41	0	0	0	0	0
LITTLE RIVER	0	0	323	459	0	0	0	0	0
LIVE OAK	0	0	69	29	0	0	0	0	0
MAPLE	0	0	0	0	0	104	125	0	0
MARLOWE	0	0	0	0	0	291	290	0	0
METHODIST REMOB	51	79	0	0	0	0	0	0	0
MILL SWAMP	0	0	0	0	0	48	38	0	0
MT. OLIVE	76	91	0	0	0	0	0	0	0
MT. VERNON	0	0	44	85	0	0	0	0	0
MYRTLEWOOD 1	0	0	319	256	0	0	0	0	0
MYRTLEWOOD 2	0	0	457	414	0	0	0	0	0
MYRTLEWOOD 3	0	0	238	215	0	0	0	0	0
NIXONS CROSS RD	0	0	277	152	0	0	0	0	0
NORTH CONWAY 1	0	0	115	175	0	0	0	0	0
NORTH CONWAY 2	0	0	318	331	1	0	0	0	0
HORTON	30	31	0	0	0	0	0	0	0
OCEAN DRIVE 1	0	0	257	292	0	0	0	0	0
OCEAN DRIVE 2	0	0	311	415	0	0	0	0	0
OCEAN FOREST 1	0	0	331	295	1	0	0	0	0
OCEAN FOREST 2	0	0	368	242	0	0	0	0	0
OCEAN FOREST 3	0	0	293	204	0	0	0	0	0
PAULEYS SWAMP	0	0	0	0	0	36	73	0	0
PLEASANT VIEW	43	60	0	0	0	0	0	0	0
POPLAR HILL	0	0	0	0	0	76	67	0	0
PORT HARRELSON	0	0	0	0	0	375	9	0	0
RACEPATH 1	0	0	24	1	0	373	60	0	0
RACEPATH 2	0	0	0	0	0	517	23	0	0
RED BLUFF	0	0	89	58	0	0	0	0	0
RED HILL 1	0	0	53	124	0	266	408	0	0
RED HILL 2	0	0	0	0	0	148	351	0	0
SALEM	0	0	102	143	0	0	0	0	0
SEA OATS 1	0	0	535	439	0	0	0	0	0
SEA OATS 2	0	0	242	131	0	0	0	0	0
SHELL	0	0	83	124	0	0	0	0	0
SOCASTEE 1	0	0	522	697	1	0	0	0	0
SOCASTEE 2	0	0	0	0	0	190	305	0	0
SOCASTEE 3	0	0	416	410	0	20	25	0	0
SPRING BRANCH	75	33	0	0	0	0	0	0	0
SURFSIDE 1	0	0	361	384	0	0	0	0	0
SURFSIDE 2	0	0	279	278	1	0	0	0	0
SURFSIDE 3	0	0	285	444	0	0	0	0	0
SURFSIDE 4	0	0	294	455	0	0	0	0	0
SWEET HOME	0	0	98	68	0	0	0	0	0
TAYLORSVILLE	31	69	0	0	0	0	0	0	0
TILLY SWAMP	0	0	72	116	0	0	0	0	0
TODDVILLE	0	0	0	0	0	83	133	0	0
WAMPEE	0	0	289	74	0	0	0	0	0
WEST CONWAY	0	0	184	218	0	0	0	0	0
WEST LORIS	0	0	327	112	0	0	0	0	0
WHITE OAK	0	0	55	72	0	0	0	0	0
WINDY HILL	0	0	219	267	0	0	0	0	0
GARDEN CITY 4	0	0	260	472	0	0	0	0	0
BARRIER FREE	0	0	0	0	0	0	0	0	0
ABSENTEE	29	30	575	767	0	163	176	0	0
COUNTY TOTALS	962	754	13,823	13,610	8	4,319	3,871	1	0

HORRY COUNTY
 VOTES CAST IN GENERAL ELECTION
 HELD IN SOUTH CAROLINA NOVEMBER 08, 1988

HOUSE OF REPRESENTATIVES												CLERK OF COURT	
DIST NO 104		DIST NO 105			DIST NO 106			DIST NO 107			DIST NO 00		
(D)	(W)	(D)	(R)	(W)	(D)	(R)	(W)	(D)	(R)	(L)	(D)	(W)	
M D L I C K O T T	M R I S T E - I M S	M L A R I S T E L D	E S U P E R I O R E V E N E Y C	M R I S T E - I M S	M A L L I N H A M J R	K E T H E D G M A H S	M R I S T E - I M S	M P E A R C E J R	M C O R N B E T T H S	J I L I M S O M	M R I C H L A R I E S O M	M R I S T E - I M S	
PRECINCTS													
ADRIAN	0	0	136	119	0	0	0	0	0	0	202	0	
ALLSBROOK	121	0	0	0	0	0	0	0	0	0	127	0	
ATLANTIC BEACH	111	0	0	0	0	0	0	0	0	0	104	0	
AYHOR	0	0	307	187	0	0	0	0	0	0	392	0	
BAYBRO	228	0	32	25	0	0	0	0	0	0	266	2	
BROOKSVILLE	167	0	0	0	0	0	0	0	0	0	171	0	
BROWWAY	0	0	0	0	126	87	0	0	0	0	169	0	
CEDAR GROVE	0	0	0	0	122	87	0	0	0	0	179	0	
CHERRY GROVE	509	4	0	0	0	0	0	0	0	0	500	0	
COASTAL LANE 1	0	0	0	0	0	0	0	387	79	10	425	0	
COASTAL LANE 2	0	0	8	2	0	0	0	176	93	1	217	0	
COOL SPRINGS	0	0	78	54	0	0	0	0	0	0	112	1	
CRESCENT BEACH	372	2	0	0	0	0	0	0	0	0	358	0	
DAISY	162	0	0	0	0	0	0	0	0	0	146	0	
DOG BLUFF	0	0	153	41	0	0	0	0	0	0	174	0	
DOGWOOD	0	0	43	44	0	0	0	0	0	0	65	0	
DUNES 1	0	0	0	0	0	0	0	311	421	21	465	0	
DUNES 2	0	0	0	0	0	0	0	154	252	6	227	0	
DUNES 3	0	0	0	0	0	0	0	187	386	15	348	1	
EAST CONWAY	0	0	225	336	0	0	0	0	0	0	459	1	
EAST LORIS	574	1	0	0	0	0	0	0	0	0	580	0	
EBENEZER	88	1	0	0	0	0	0	0	0	0	93	0	
FLOYDS	168	0	0	0	0	0	0	0	0	0	169	0	
FOUR MILE	0	0	167	128	0	0	0	0	0	0	228	2	
GALIVANTS FERRY	0	0	55	29	0	0	0	0	0	0	69	0	
GARDEN CITY 1	0	0	0	0	281	268	0	0	0	0	331	1	
GARDEN CITY 2	0	0	0	0	183	282	0	0	0	0	243	1	
GARDEN CITY 3	0	0	0	0	251	470	0	0	0	0	343	0	
GREEN SEA	321	0	0	0	0	0	0	0	0	0	319	1	
GURLEY	44	0	0	0	0	0	0	0	0	0	48	0	
HICKORY GROVE	0	0	152	170	0	0	0	0	0	0	263	0	
HICKORY HILL	61	0	0	0	0	0	0	0	0	0	63	0	
HOMEWOOD	0	0	195	75	0	0	0	0	0	0	209	0	
HORRY	0	0	171	75	0	0	0	0	0	0	205	0	
INLAND	0	0	0	0	35	40	0	0	0	0	75	0	
JAMESTOWN	0	0	0	0	400	316	0	0	0	0	593	2	
JERNIGANS CROSS	137	1	0	0	0	0	0	0	0	0	135	0	
JET PORT	0	0	0	0	0	0	0	116	196	11	210	1	
JORDANVILLE	0	0	105	41	0	0	0	0	0	0	125	0	
JOYNER SWAMP	0	0	83	32	0	0	0	0	0	0	91	0	
JUNIPER BAY	0	0	55	19	0	0	0	0	0	0	235	4	
LEON	187	0	0	0	111	101	0	0	0	0	190	0	
LITTLE RIVER	446	1	0	0	0	0	0	0	0	0	414	0	
LIVE OAK	89	0	0	0	0	0	0	0	0	0	86	0	
MAPLE	0	0	122	133	0	0	0	0	0	0	192	0	
MARLOWE	0	0	0	0	294	317	0	0	0	0	391	0	
METHODIST RENOB	0	0	93	53	0	0	0	0	0	0	116	1	
MILL SWAMP	0	0	54	41	0	0	0	0	0	0	67	0	
MT. OLIVE	150	0	0	0	0	0	0	0	0	0	142	0	
MICKORY HILL	86	0	0	0	0	0	0	0	0	0	85	0	
MYRTLEWOOD 1	0	0	0	0	0	0	0	225	331	13	381	0	
MYRTLEWOOD 2	0	0	0	0	0	0	0	386	459	17	555	0	
MYRTLEWOOD 3	0	0	0	0	0	0	0	156	290	8	291	2	
NIXONS CROSS RO	338	2	0	0	0	0	0	0	0	0	318	0	
NORTH CONWAY 1	0	0	137	150	0	0	0	0	0	0	225	0	
NORTH CONWAY 2	0	0	248	390	0	0	0	0	0	0	409	0	
NORTON	50	0	0	0	0	0	0	0	0	0	50	0	
OCEAN DRIVE 1	353	1	0	0	0	0	0	0	0	0	342	0	
OCEAN DRIVE 2	459	4	0	0	0	0	0	0	0	0	408	0	
OCEAN FOREST 1	0	0	0	0	0	0	0	217	369	46	403	3	
OCEAN FOREST 2	0	0	0	0	0	0	0	260	336	17	399	0	
OCEAN FOREST 3	0	0	0	0	0	0	0	189	290	10	327	0	
PAWLEYS SWAMP	0	0	0	0	59	59	0	0	0	0	101	0	
PLEASANT VIEW	0	0	85	29	0	0	0	0	0	0	104	0	
POPLAR HILL	0	0	108	55	0	0	0	0	0	0	136	0	
PORT HARRRELSON	0	0	0	0	315	72	0	0	0	0	381	0	
RACEPATH 1	0	0	25	0	384	49	0	0	0	0	420	0	
RACEPATH 2	0	0	0	0	519	22	0	0	0	0	387	1	
RED BLUFF	128	0	0	0	0	0	0	0	0	0	127	0	
RED HILL 1	0	0	0	0	330	531	1	0	0	0	407	1	
RED HILL 2	0	0	0	0	170	363	0	0	0	0	264	1	
SALEM	0	0	103	145	0	0	0	0	0	0	176	1	
SEA OATS 1	0	0	0	0	0	0	0	413	515	20	684	0	
SEA OATS 2	0	0	0	0	0	0	0	178	170	14	290	0	
SHELL	39	0	74	63	0	0	0	0	0	0	144	1	
SOCASTEE 1	0	0	0	0	277	414	0	201	299	8	835	1	
SOCASTEE 2	0	0	0	0	223	305	0	0	0	0	330	0	
SOCASTEE 3	0	0	0	0	373	485	0	0	0	0	630	0	
SPRING BRANCH	115	0	0	0	0	0	0	0	0	0	117	0	
SURFSIDE 1	0	0	0	0	349	384	0	0	0	0	476	0	
SURFSIDE 2	0	0	0	0	276	266	0	0	0	0	339	0	
SURFSIDE 3	0	0	0	0	264	457	0	0	0	0	416	0	
SURFSIDE 4	0	0	0	0	292	454	0	0	0	0	449	2	
SWEET HOME	136	0	0	0	0	0	0	0	0	0	137	0	
TAYLORSVILLE	0	0	58	40	0	0	0	0	0	0	83	0	
TILLY SWAMP	0	0	83	102	0	0	0	0	0	0	134	1	
TODDVILLE	0	0	0	0	127	94	0	0	0	0	191	0	
WAMPEE	96	1	197	50	0	0	0	0	0	0	311	0	
WEST CONWAY	0	0	144	251	0	0	0	0	0	0	289	0	
WEST LORIS	418	1	0	0	0	0	0	0	0	0	400	1	
WHITE OAK	22	0	47	42	0	0	0	0	0	0	97	0	
WINDY HILL	310	0	0	0	253	483	0	0	0	0	296	0	
GARDEN CITY 4	0	0	0	0	0	0	0	0	0	0	352	0	
BARRIER FREE	0	0	0	0	0	0	0	0	0	0	0	0	
ABSENTEE	237	0	144	128	0	262	316	177	284	14	1,051	0	
COUNTY TOTALS	6,753	19	3,713	3,044	1	6,310	6,740	3,747	4,780	231	26,505	33	

HORRY COUNTY
 VOTES CAST IN GENERAL ELECTION
 HELD IN SOUTH CAROLINA NOVEMBER 08, 1988

PRECINCTS	SHERIFF			CORNER			COUNTY AUDITOR			COUNTY TREASURER		
	DIST NO 00			DIST NO 00			DIST NO 00			DIST NO 00		
	(D)	(R)	(W)	(D)	(R)	(W)	(D)	(R)	(W)	(D)	(R)	(W)
	M S A R L O L O M L	O O U S O R M E	M W R I S T E - I N S	M H A T C H E L L	W E D D E R J R	M W R I S T E - I N S	M O J E R R C R K A L Q D	K H O L T	M W R I S T E - I N S	M A J O L E M N Y	D T O D A M E L H	M W R I S T E - I N S
ADRIAN	185	77	0	145	100	0	54	196	0	131	115	0
ALLSBROOK	133	33	0	68	88	0	34	128	0	92	70	0
ATLANTIC BEACH	107	5	0	81	30	0	76	36	0	107	3	0
AYNOR	334	161	0	273	205	0	165	351	0	341	149	0
BAYBORO	256	65	0	200	100	0	150	10	0	220	85	1
BROOKSVILLE	151	33	0	149	80	0	143	47	0	150	37	0
BROWNWAY	129	89	0	130	80	0	60	154	1	153	63	0
CEDAR GROVE	126	90	0	153	59	0	44	177	0	129	92	0
CHERRY GROVE	396	285	0	188	483	0	187	474	0	361	322	0
COASTAL LANE 1	390	87	0	364	105	1	345	121	0	401	74	0
COASTAL LANE 2	188	95	0	185	88	0	171	101	0	197	81	0
COOL SPRINGS	85	51	0	85	40	0	57	95	0	101	37	0
CRESCENT BEACH	258	290	0	162	393	0	150	388	0	267	279	0
DAISY	165	58	0	102	107	0	66	149	0	116	95	0
DOG BLUFF	120	71	0	116	71	0	94	100	0	141	51	0
DOGWOOD	59	33	0	29	64	0	29	62	0	52	42	0
DUNES 1	324	385	0	221	466	0	137	560	0	388	309	0
DUNES 2	159	239	0	122	270	0	73	316	0	294	194	0
DUNES 3	204	357	0	136	414	0	103	458	0	270	302	0
EAST CONWAY	354	213	0	389	159	0	149	412	0	413	151	0
EAST LORIS	597	111	0	338	328	0	284	409	0	482	200	0
EBENEZER	90	34	0	43	82	0	43	77	0	73	50	0
FLOYDS	180	24	0	111	74	0	102	90	0	144	50	0
FOUR HILE	164	130	0	141	170	0	50	236	2	140	140	0
GALIVANTS FERRY	57	29	0	52	29	0	32	55	0	59	26	0
GARDEN CITY 1	223	324	0	175	343	0	146	391	0	265	274	0
GARDEN CITY 2	158	260	0	115	295	0	68	344	0	199	218	0
GARDEN CITY 3	256	437	0	201	475	0	136	554	0	274	424	0
GREEN SEA	360	18	0	228	100	0	216	124	0	291	54	0
GURLEY	57	16	0	37	35	0	22	48	0	43	28	0
HICKORY GROVE	194	147	0	183	147	0	78	255	0	192	143	0
HICKORY HILL	59	9	0	36	28	0	33	34	0	52	16	0
HOMWOOD	178	103	0	200	74	0	76	206	0	177	96	0
HORRY	163	81	0	149	86	0	83	158	0	155	85	0
INLAND	60	39	0	46	47	0	24	70	0	66	28	0
JAMESTOWN	478	288	0	520	228	0	190	972	1	496	267	0
JERIGANS CROSS	141	12	0	104	0	0	87	62	0	116	34	0
JET PORT	132	188	0	91	213	0	84	223	0	148	173	0
JORDANVILLE	103	42	0	109	36	0	51	91	1	91	58	0
JOYNER SWAMP	89	31	0	70	46	0	54	66	0	82	35	0
JUNIPER BAY	150	139	0	179	102	0	51	235	0	142	150	0
LEON	186	22	0	172	38	0	171	137	0	186	18	0
LITTLE RIVER	392	371	0	225	523	0	219	533	0	351	408	0
LIVE OAK	90	11	0	68	32	0	60	41	0	71	26	0
MAPLE	154	106	0	179	74	0	70	188	0	174	82	0
MARLOWE	297	306	0	255	322	0	217	382	0	315	291	0
METHODIST REMOB	114	38	0	68	72	0	45	107	0	89	58	0
HILL SWAMP	57	33	0	49	41	0	32	58	0	53	36	0
MT. OLIVE	164	14	0	109	50	0	85	80	0	128	45	0
MT. VERNON	100	31	0	58	44	0	42	90	0	74	55	0
MYRTLEWOOD 1	261	289	0	194	342	0	157	380	0	314	238	0
MYRTLEWOOD 2	381	450	0	277	539	0	185	644	1	452	391	0
MYRTLEWOOD 3	157	274	0	140	279	2	69	367	0	200	233	0
NIXONS CROSS RO	300	123	0	212	204	0	213	200	0	272	149	0
NORTH CONWAY 1	182	118	0	170	113	0	67	227	0	188	101	0
NORTH CONWAY 2	389	256	0	174	284	0	131	483	0	430	192	0
NORTON	56	4	0	41	20	0	24	37	0	36	25	0
OCEAN DRIVE 1	260	274	0	141	386	0	131	401	0	259	266	0
OCEAN DRIVE 2	308	396	1	161	527	1	149	548	0	312	380	0
OCEAN FOREST 1	277	328	0	187	402	0	132	470	1	333	279	0
OCEAN FOREST 2	274	311	0	167	388	0	108	471	0	330	249	0
OCEAN FOREST 3	215	257	0	174	284	0	117	355	0	254	214	0
PAWLEYS SWAMP	62	57	0	60	55	0	22	99	0	67	53	0
PLEASANT VIEW	99	20	0	58	46	0	65	49	0	88	26	0
POPLAR HILL	120	46	0	103	49	0	44	114	0	107	57	0
PORT HARRELSON	374	13	0	250	138	0	76	312	0	375	11	0
RACEPATH 1	416	41	0	455	27	0	165	292	0	425	34	0
RACEPATH 2	520	33	0	508	27	0	184	349	0	475	44	0
RED BLUFF	127	20	0	94	52	0	78	67	0	109	40	0
RED HILL 1	407	480	0	405	445	0	184	694	0	441	437	0
RED HILL 2	190	339	0	160	362	0	98	424	0	181	345	0
SALEM	132	113	0	134	106	0	57	184	0	147	97	1
SEA OATS 1	452	492	1	355	535	0	274	627	0	534	392	0
SEA OATS 2	291	143	0	191	172	0	142	216	0	235	123	0
SHELL	123	82	0	102	98	0	59	141	1	97	105	0
SOCASTEE 1	506	694	0	424	738	0	294	880	0	589	600	0
SOCASTEE 2	239	293	0	185	316	0	131	384	0	251	268	0
SOCASTEE 3	340	523	0	279	545	0	178	665	1	402	442	0
SPRING BRANCH	120	5	0	88	27	0	62	59	0	104	15	0
SURFSIDE 1	339	386	0	265	425	0	167	529	0	360	358	0
SURFSIDE 2	224	309	0	171	324	0	105	412	0	239	291	0
SURFSIDE 3	237	455	0	182	491	0	113	578	0	290	409	0
SURFSIDE 4	270	459	0	242	461	0	159	562	0	338	395	0
SWEET HOME	124	45	0	79	80	0	76	88	0	115	49	0
TAYLORSVILLE	90	10	0	37	62	0	33	69	0	56	46	0
TILLY SWAMP	89	98	0	78	103	0	40	150	0	87	91	0
TODDVILLE	145	86	0	151	74	0	68	160	1	159	69	0
WAMPEE	285	52	0	228	352	0	243	321	0	288	60	0
WEST CONWAY	248	151	0	237	143	0	100	287	0	239	147	0
WEST LORIS	391	60	0	218	212	0	169	269	2	364	77	0
WHITE OAK	95	36	0	79	42	0	30	95	0	61	65	0
WINDY HILL	234	241	0	133	342	0	119	353	0	228	244	0
GARDEN CITY 4	235	481	0	228	452	0	143	546	0	297	412	0
BARRIER FREE	0	0	0	0	0	0	0	0	0	0	0	0
ABSENTEE	758	833	0	626	932	0	442	1,155	0	927	674	8
COUNTY TOTALS	20,920	16,363	3	16,806	19,492	4	10,798	26,115	12	21,519	15,403	2

HORRY COUNTY
 VOTES CAST IN GENERAL ELECTION
 HELD IN SOUTH CAROLINA NOVEMBER 08, 1988

PRECINCTS	COUNTY BOARD OF EDUCATION										REFERENDUM	
	DIST NO 099										DIST NO 026	
	(D)	(D)	(D)	(D)	(R)	(R)	(R)	(R)	(W)	(P)	(F)	(D)
B S R M U I C H E	C H U T G E C H N A I N S O N	D E A L A D E R S	H E L M E T H	M D H A R N D L E	M J U N N E	M R E A I C H A R D	M R O R C H A H A R D	M I R I S T E I N S	B A M I G P E N	N I O N 1 F A V O R	N P P O S E E D	
ADRIAN	73	120	114	97	133	119	106	152	0	43	52	94
ALLSROOK	51	60	80	81	76	55	66	84	1	43	30	38
ATLANTIC BEACH	98	97	102	94	9	12	4	6	0	5	48	9
AYNOR	152	204	256	259	188	178	254	247	0	137	211	186
BAYBORD	159	158	178	184	101	97	97	118	0	40	88	109
BROOKSVILLE	141	139	152	147	39	48	39	30	0	18	54	37
BROWNWAY	86	104	108	110	106	99	75	107	0	31	22	155
CEGAR GROVE	62	94	135	100	98	97	77	125	0	37	37	110
CHERRY GROVE	145	200	251	301	371	346	368	340	1	198	255	194
COASTAL LANE 1	294	273	323	273	96	83	87	84	2	147	100	73
COASTAL LANE 2	167	164	175	183	86	95	94	81	0	34	89	34
COOL SPRINGS	44	53	80	46	64	68	53	69	0	29	48	56
CRESCENT BEACH	153	162	198	253	306	282	300	285	1	134	222	166
DAISY	73	78	87	114	97	101	101	116	1	42	80	96
DOG BLUFF	77	108	91	115	63	62	74	75	0	39	63	77
DOGWOOD	38	42	37	50	39	41	43	45	0	23	24	48
DUNES 1	125	117	210	234	411	339	468	369	3	378	222	260
DUNES 2	83	89	124	132	259	228	257	245	1	121	151	131
DUNES 3	105	88	145	187	370	329	371	343	1	207	175	214
EAST CONWAY	124	249	270	209	271	228	279	365	2	141	153	331
EAST LORIS	264	338	310	451	227	217	309	250	2	221	169	225
EBENEZER	43	43	54	61	57	59	56	66	0	23	25	43
FLOYDS	93	122	95	115	55	69	67	64	0	45	75	90
FOUR MILE	81	132	151	99	141	124	129	184	0	49	73	164
GALIVANT FERRY	28	39	44	41	35	34	33	34	0	19	16	29
GARDEN CITY 1	166	156	170	213	323	309	314	307	1	108	219	173
GARDEN CITY 2	90	80	113	171	268	244	299	247	2	106	139	145
GARDEN CITY 3	161	161	207	228	467	426	453	463	2	107	220	194
GREEN SEA	204	238	216	251	73	79	101	101	0	63	96	83
GURLEY	38	33	41	40	22	26	22	27	0	5	7	17
HICKORY GROVE	86	115	193	116	174	168	161	216	0	50	84	127
HICKORY HILL	40	30	32	46	19	23	21	33	0	14	13	33
HOMWOOD	87	138	141	120	93	118	131	115	2	75	137	88
HORRY	95	131	100	110	94	105	91	147	0	62	48	115
INLAND	37	49	47	44	40	38	45	61	0	15	18	71
JAMESTOWN	214	311	401	330	344	328	369	409	1	205	241	352
JERNIGANS CROSS	90	103	87	116	31	35	43	35	0	35	33	50
JET PORT	91	68	93	108	206	179	181	190	1	81	130	119
JORDANVILLE	50	87	76	45	46	45	43	74	2	28	55	65
JOYNER SWAMP	47	60	56	70	39	36	49	47	0	28	19	54
JUNIPER BAY	83	140	158	126	155	122	99	185	1	34	79	164
LEON	174	170	178	181	33	30	33	24	0	11	42	16
LITTLE RIVER	232	219	279	294	460	463	427	456	1	109	254	172
LIVE OAK	69	67	63	83	27	27	26	24	0	6	14	54
MAPLE	79	122	135	110	110	90	126	138	2	61	41	99
MARLOWE	247	214	254	302	337	299	327	303	1	73	148	140
METHODIST REHOB	48	51	71	65	71	63	63	75	0	18	27	73
MILL SWAMP	35	36	38	45	40	43	48	57	0	17	29	49
MT. OLIVE	93	137	51	142	26	24	71	32	0	23	31	106
MT. VERMOK	47	51	58	69	52	49	52	49	0	25	23	34
MYRTLEWOOD 1	147	129	152	225	182	227	308	297	0	238	171	194
MYRTLEWOOD 2	177	182	289	300	502	428	490	450	4	340	258	260
MYRTLEWOOD 3	76	75	116	148	279	241	287	249	4	179	135	155
NIXONS CROSS RD	207	219	235	264	160	164	161	156	1	64	148	115
NORTH CONWAY 1	82	121	149	129	150	131	130	165	0	54	84	147
NORTH CONWAY 2	174	314	281	283	281	246	287	413	2	148	192	346
HORTON	33	42	24	42	21	20	20	20	0	11	4	42
OCEAN DRIVE 1	138	163	177	225	303	274	305	287	0	136	165	167
OCEAN DRIVE 2	144	186	226	254	441	401	432	431	0	173	278	214
OCEAN FOREST 1	122	107	182	218	371	335	367	352	3	256	205	181
OCEAN FOREST 2	94	103	141	226	349	290	380	287	0	289	155	218
OCEAN FOREST 3	112	120	161	187	280	252	262	246	2	161	145	152
PAWLEYS SWAMP	29	49	54	45	54	66	58	66	0	19	31	47
PLEASANT VIEW	42	66	51	67	39	38	40	41	0	29	32	35
POPLAR HILL	51	63	116	66	71	65	58	99	0	26	34	103
PORT HARRELSON	131	254	365	113	22	38	185	76	0	238	303	20
RACEPATH 1	182	247	402	173	58	184	200	78	0	224	332	78
RACEPATH 2	234	263	512	227	38	294	291	49	0	287	220	51
RED BLUFF	82	89	106	93	44	47	40	50	0	20	36	39
RED HILL 1	202	278	347	320	529	432	484	584	1	188	242	298
RED HILL 2	115	110	169	165	354	340	346	353	2	88	169	130
SALEM	48	94	104	102	140	131	122	142	1	71	70	97
SEA OATS 1	244	272	391	384	511	496	467	479	0	253	311	291
SEA OATS 2	146	146	177	187	179	152	138	155	0	89	178	79
SHELL	65	108	89	83	103	107	88	114	0	14	31	111
SOCASSEE 1	344	291	413	539	710	676	690	644	0	266	394	402
SOCASSEE 2	185	139	188	244	313	280	280	278	1	107	117	158
SOCASSEE 3	190	171	257	358	528	486	541	484	1	243	283	339
SPRING BRANCH	36	95	28	96	27	19	70	19	0	70	82	30
SURFSIDE 1	207	199	258	299	438	408	421	419	2	145	201	190
SURFSIDE 2	133	111	195	222	322	298	328	305	1	145	134	147
SURFSIDE 3	134	122	180	252	469	434	496	453	0	180	261	229
SURFSIDE 4	184	161	221	284	480	444	487	435	0	166	234	253
SWEET HOME	87	80	91	97	62	66	56	64	0	25	55	80
TAYLORSVILLE	38	48	49	46	37	45	27	52	0	17	28	60
TILLY SWAMP	45	62	97	69	106	95	79	113	0	24	47	70
TODDVILLE	79	104	119	91	100	97	92	132	0	40	75	99
WAMPEE	245	256	485	239	312	83	71	300	1	294	411	75
WEST CONWAY	108	159	180	158	182	172	198	257	0	97	130	187
WEST LORIS	208	204	311	256	149	156	142	172	0	89	201	93
WHITE OAK	32	62	65	46	62	53	40	74	0	18	31	52
WINDY HILL	135	128	160	193	289	280	273	265	0	94	167	151
GARDEN CITY 4	169	173	218	231	478	462	455	437	1	91	230	180
BARRIER FREE	0	0	0	0	0	0	0	0	0	0	0	0
ABSENTEE	391	461	557	647	861	838	836	876	8	508	820	864
COUNTY TOTALS	11,496	13,124	16,246	16,346	18,820	17,692	19,009	19,223	71	9,914	12,546	12,786

JASPER COUNTY
VOTES CAST IN GENERAL ELECTION
HELD IN SOUTH CAROLINA NOVEMBER 08, 1988

PRECINCTS	PRESIDENT AND VICE-PRESIDENT				REPRESENTATIVE IN CONGRESS			STATE SENATE				HOUSE OF REPRESENTATIVES		
	(D)	(U)	(R)	(L)	DIST NO 001			DIST NO 045		DIST NO 046		DIST NO 120	DIST NO 122	
					(D)	(R)	(W)	(D)	(R)	(D)	(R)	(D)	(D)	(W)
	DUKAKIS / BENTSEN	FULANI / DATTNER	*BUSBY / QUAYLE	PAUL / MARROU	WHEELER	*ARTHUR / J	WRISTE - INNS	*PELLEDON B	KEELLY	*WADDELL M J R	PANDERHOFF	*DOUGLASS JR E	*WHITTE M	WRISTE - INNS
COOSAWHATCHIE	198	1	63	0	197	58	0	228	31	0	0	0	229	0
GILLISONVILLE	159	2	91	0	155	81	0	200	35	0	0	0	201	1
GRAHAMVILLE 1	105	3	183	1	117	154	2	0	0	160	122	0	200	3
GRAHAMVILLE 2	397	2	87	0	381	84	0	425	41	0	0	0	450	1
GRAYS	114	2	161	0	111	149	1	185	76	0	0	222	0	0
HARDEEVILLE 1	241	4	320	2	240	275	0	369	165	0	0	0	393	4
HARDEEVILLE 2	217	1	71	0	220	60	1	256	24	0	0	0	259	1
LEVY	285	0	123	0	283	113	0	321	77	0	0	0	340	0
OKATIE	97	0	24	0	98	21	0	0	0	104	15	0	108	1
PINELAND	371	2	16	2	367	11	0	0	6	0	0	0	382	0
RIDGELAND 1	166	0	400	2	154	366	0	378	0	281	266	0	332	2
RIDGELAND 2	187	0	254	1	195	231	0	0	0	280	166	0	296	1
TILLMAN	202	2	70	0	201	61	0	220	41	0	0	0	223	0
BARRIER FREE	0	0	0	0	0	0	0	0	0	0	0	0	0	0
ABSENTEE	94	1	126	0	93	125	0	103	20	47	34	8	146	0
COUNTY TOTALS	2,894	21	2,004	10	2,873	1,810	4	2,734	528	873	605	230	3,579	16

JASPER COUNTY
 VOTES CAST IN GENERAL ELECTION
 HELD IN SOUTH CAROLINA NOVEMBER 08, 1988

PRECINCTS	SOLICITOR		CLERK OF COURT		SHERIFF		CORNER		COUNTY COUNCIL					
	DIST NO 014		DIST NO 00		DIST NO 00		DIST NO 00		DIST NO 001	DIST NO 002		DIST NO 099		
	(D)	(W)	(D)	(W)	(D)	(W)	(D)	(W)	(D)	(D)	(W)	(D)	(W)	
	*MURRINDAUGHPH I I I	*MURRISTE-INS	*BOSTMARTGARRKET	*MURRISTE-INS	*BLANCKMONDY	*MURRISTE-INS	*SALMARS M A R T I N I	*MURRISTE-INS	*CLEGLAND	*MCKENNY	*MURRISTE-INS	*LOWP T H E R	*MURRISTE-INS	
COOSAWHATCHIE	233	0	228	0	241	0	237	0	238	232	0	230	0	
GILLISONVILLE	215	0	205	0	227	0	227	0	222	218	0	213	0	
GRAHAMVILLE 1	231	0	198	1	246	0	246	1	234	222	0	227	0	
GRAHAMVILLE 2	435	1	447	1	453	1	461	0	426	426	0	434	0	
GRAYS	238	0	174	0	246	0	245	1	239	211	0	225	0	
HARDEEVILLE 1	451	0	381	5	493	0	482	0	428	454	0	430	0	
HARDEEVILLE 2	270	0	257	0	274	3	271	1	269	270	1	270	0	
LEVY	354	0	344	0	362	1	361	0	346	349	1	346	1	
OKATIE	107	0	107	0	115	0	112	0	108	110	0	110	0	
PINELAND	378	0	382	0	385	0	375	0	374	377	0	377	0	
RIDGELAND 1	411	0	325	2	462	0	448	0	429	308	0	412	0	
RIDGELAND 2	362	0	297	0	394	0	391	0	366	338	0	346	0	
TILLMAN	234	0	224	0	250	0	244	0	238	229	0	233	0	
BARRIER FREE	0	0	0	0	0	0	0	0	0	0	0	0	0	
ABSENTEE	180	0	151	0	196	0	194	0	171	169	0	168	0	
COUNTY TOTALS	4,174	1	3,792	9	4,418	5	4,365	3	4,157	4,063	2	4,089	1	

JASPER COUNTY
 VOTES CAST IN GENERAL ELECTION
 HELD IN SOUTH CAROLINA NOVEMBER 08, 1988

PRECINCTS	COUNTY BOARD OF EDUCATION									
	DIST NO 099									
	(N)	(N)	(N)	(N)	(N)	(N)	(N)	(N)	(N)	(N)
	*W D A L L I A M S O N	*J O H N E M E S	*G A D S O R T I A	H R E I V E L E N S H	*T Y U L E B E R T	M B I D K Y L E S	M C I O L L E R E D W	N B E L O L I Y	R S A M Y H	*B R R O Y A N T J R
COOSAWHATCHIE	143	189	170	80	191	81	69	107	59	151
GILLISONVILLE	88	147	89	118	105	116	98	135	99	87
GRAHAMVILLE 1	99	124	112	175	123	159	160	97	134	111
GRAHAMVILLE 2	276	375	328	134	346	95	88	148	74	334
GRAYS	76	92	46	134	81	149	171	95	168	67
HARDEEVILLE 1	210	170	129	299	169	289	352	181	264	206
HARDEEVILLE 2	179	149	147	107	142	89	103	74	73	176
LEVY	257	237	249	114	245	106	123	82	15	281
OKATIE	84	94	91	25	90	20	23	23	85	92
PINELAND	298	360	307	62	327	13	24	68	24	336
RIDGELAND 1	108	154	88	413	152	421	388	253	362	117
RIDGELAND 2	177	192	155	250	192	232	219	148	212	180
TILLMAN	177	186	177	86	181	69	61	43	55	183
BARRIER FREE	0	0	0	0	0	0	0	0	0	0
ABSENTEE	65	85	48	128	84	114	109	54	99	63
COUNTY TOTALS	2,282	2,600	2,177	2,152	2,494	1,993	2,006	1,527	1,737	2,431

KERSHAW COUNTY
VOTES CAST IN GENERAL ELECTION
HELD IN SOUTH CAROLINA NOVEMBER 08, 1988

PRECINCTS	PRESIDENT AND VICE-PRESIDENT				REP. IN CONGRESS		STATE SENATE		HOUSE OF REPRESENTATIVES				
	(D)	(U)	(R)	(L)	DIST NO 005		DIST NO 027		DIST NO 051		DIST NO 052		DIST NO 065
					(D)	(R)	(D)	(R)	(D)	(W)	(D)	(W)	(D)
	DUKAKIS / SEIN	FULAN / DATTNER	*BUSHA / QUAYLE	PAUL / MARRIOTT	*JOHNSON / J	RORER / K	*DOLAN / H	ALCORN / IUGHTON	*BURNETT / M	MURPHY / STEIN	*ROBERTSON / J	MURPHY / STEIN	*JAMES / MICHAEL
AIRPORT	115	2	453	0	329	259	395	199	256	0	118	0	0
ANTIOCH	78	0	154	1	123	111	155	84	51	1	0	0	97
BETHUNE	189	3	365	4	426	175	489	130	433	0	0	0	0
BUFFALO	90	0	211	0	204	97	217	94	200	0	0	0	0
CAMDEN NO. 1	371	2	45	0	365	31	394	22	0	0	373	0	0
CAMDEN NO. 2	85	1	153	4	154	85	179	68	0	0	208	0	0
CAMDEN NO. 3	145	0	331	0	283	199	342	151	0	0	408	0	0
CAMDEN NO. 4	233	5	523	3	470	305	521	263	0	0	643	0	0
CAMDEN NO. 6	51	1	173	0	108	112	143	89	0	0	159	0	0
CASSATT	110	2	206	4	199	136	252	99	207	0	0	0	0
CHARLOTTE THOMP	307	0	307	4	407	224	435	195	0	0	142	0	308
DOBY'S MILL	91	0	159	3	147	111	150	108	0	0	190	0	0
EAST CAMDEN	33	2	109	1	72	69	97	48	0	0	97	0	0
ELGIN	284	2	930	7	520	704	681	575	0	0	805	1	0
GATES FORD	27	0	78	0	65	40	59	47	73	0	0	0	0
HERMITAGE	15	0	67	1	43	37	61	25	0	0	60	0	0
LIBERTY HILL	82	0	64	0	116	35	119	34	0	0	133	0	0
LUGOFF NO. 1	80	1	362	4	211	243	234	222	0	0	338	0	0
LUGOFF NO. 2	259	2	829	7	513	587	603	517	0	0	809	0	0
MALVERN HILL	159	3	401	2	330	246	409	173	358	0	0	0	0
RABON'S X ROADS	179	4	366	0	304	268	383	197	0	0	391	0	0
SALT POND	89	1	179	2	140	141	170	114	0	0	196	0	0
SHAYLOR'S HILL	145	0	125	3	210	89	221	86	0	0	250	0	0
SPRINGDALE	317	1	681	6	564	436	630	386	0	0	842	0	0
WESTVILLE	159	1	304	0	317	173	348	153	39	0	335	0	0
WHITES GARDENS	192	2	366	1	318	240	395	182	339	0	0	0	0
RIVERDALE	238	1	124	0	274	89	313	62	0	0	332	0	0
CAMDEN NO. 5	81	2	257	3	180	173	197	156	0	0	283	0	0
CAMDEN NO. 5-A	190	3	192	0	281	110	290	101	0	0	317	0	0
BARRIER FREE	0	0	0	0	0	0	0	0	0	0	0	0	0
ABSENTEE	98	0	361	3	225	227	255	202	49	0	265	0	5
COUNTY TOTALS	4,494	41	8,877	61	7,900	5,753	9,141	4,782	2,005	1	7,696	1	410

KERSHAW COUNTY
 VOTES CAST IN GENERAL ELECTION
 HELD IN SOUTH CAROLINA NOVEMBER 08, 1988

PRECINCTS	CLERK OF COURT		COUNTY COUNCIL						COUNTY BOARD OF EDUCATION				
	DIST NO 00		DIST NO 001		DIST NO 099				DIST NO 002	DIST NO 004	DIST NO 006	DIST NO 008	
	(D)	(W)	(W)	(D)	(D)	(R)	(R)	(W)	(N)	(N)	(N)	(W)	(N)
	* T O I L D L I O N	* W R I T I N G I N S	* M I S S I N G I N S	* C H E E R L E E S	* D O N L I N S O N	* M O A T K	* K E L S E Y J R	* W R I T I N G I N S	* H A L B E N N Y W	* A N D E R S O N	* B Y A R L I A M R	* M I S S I N G I N S	* M E T Z E R
AIRPORT	320	4	0	196	120	370	437	0	307	326	309	0	298
ANTIOCH	131	1	0	103	72	113	152	0	97	110	83	0	120
BETHUNE	354	0	0	283	248	224	390	0	486	307	206	0	304
BUFFALO	166	0	0	117	104	133	213	0	161	140	101	0	124
CAMDEN NO. 1	234	0	0	215	392	40	45	0	85	89	68	0	357
CAMDEN NO. 2	163	3	2	87	51	133	165	2	121	133	138	2	150
CAMDEN NO. 3	293	0	0	137	186	250	345	0	231	258	271	0	289
CAMDEN NO. 4	478	0	4	200	264	439	563	4	344	368	438	5	458
CAMDEN NO. 6	113	0	0	72	55	154	162	0	118	121	123	0	117
CASSATT	189	0	0	156	102	168	191	0	151	158	110	0	131
CHARLOTTE THOMP	311	0	0	188	334	259	310	0	182	213	207	1	384
DOBY'S MILL	147	0	0	73	85	166	138	0	100	124	86	0	104
EAST CAMDEN	66	0	0	78	28	79	84	0	68	73	57	0	43
ELGIN	627	0	0	241	280	972	777	0	460	635	449	1	482
GATES FORD	58	0	0	32	25	57	77	0	80	57	47	0	43
HERMITAGE	45	0	0	26	17	53	68	0	39	46	46	0	35
LIBERTY HILL	96	0	0	71	86	42	77	0	69	75	64	0	90
LUGOFF NO. 1	251	0	0	100	80	366	312	0	208	302	221	3	207
LUGOFF NO. 2	610	0	0	268	265	832	709	0	505	656	490	0	544
MALVERN HILL	351	0	0	227	192	307	368	0	302	297	284	0	304
RABON'S X ROADS	283	0	0	126	191	375	319	0	195	286	187	0	276
SALT POND	158	0	0	78	94	189	168	0	102	145	99	0	109
SHAYLOR'S HILL	203	0	0	142	172	109	148	0	112	126	112	0	177
SPRINGDALE	612	0	0	271	365	578	698	0	461	502	589	0	605
WESTVILLE	302	0	0	187	191	241	302	0	254	274	217	1	266
WHITES GARDENS	316	0	0	242	200	276	322	0	237	268	234	0	289
RIVERDALE	276	0	0	191	250	102	134	0	136	140	139	0	249
CAMDEN NO. 5	198	0	0	63	98	235	283	0	193	193	225	0	210
CAMDEN NO. 5-A	228	0	0	129	228	153	201	0	150	154	168	0	267
BARRIER FREE	0	0	0	0	0	0	0	0	0	0	0	0	0
ABSENTEE	254	0	0	124	134	262	324	0	205	236	247	0	236
COUNTY TOTALS	7,834	8	6	4,424	4,952	7,678	8,484	6	6,159	6,792	6,015	13	7,270

KERSHAW COUNTY
 VOTES CAST IN GENERAL ELECTION
 HELD IN SOUTH CAROLINA NOVEMBER 08, 1988

PRECINCTS	PUBLIC SERVICE DISTRICT			
	DIST NO 001			
	(W)	(W)	(N)	(N)
	* J A R A C K S D A L E	* W R I T I N G I N S	* S H O T W A H R D	* D O M I C H E L R D
AIRPORT	0	0	0	0
ANTIOCH	0	0	0	0
BETHUNE	0	0	0	0
BUFFALO	0	0	0	0
CAMDEN NO. 1	0	0	0	0
CAMDEN NO. 2	0	0	0	0
CAMDEN NO. 3	0	0	0	0
CAMDEN NO. 4	0	0	0	0
CAMDEN NO. 6	0	0	0	0
CASSATT	0	0	0	0
CHARLOTTE THOMP	0	0	0	0
DOBY'S MILL	0	0	0	0
EAST CAMDEN	0	0	0	0
ELGIN	0	0	0	0
GATES FORD	0	0	0	0
HERMITAGE	0	0	0	0
LIBERTY HILL	0	0	0	0
LUGOFF NO. 1	7	1	284	269
LUGOFF NO. 2	141	2	555	608
MALVERN HILL	0	0	0	0
RABON'S X ROADS	0	0	1	0
SALT POND	0	0	36	36
SHAYLOR'S HILL	0	0	0	0
SPRINGDALE	0	0	0	0
WESTVILLE	0	0	0	0
WHITES GARDENS	0	0	0	0
RIVERDALE	0	0	0	0
CAMDEN NO. 5	0	0	0	0
CAMDEN NO. 5-A	0	0	0	0
BARRIER FREE	0	0	0	0
ABSENTEE	0	0	39	43
COUNTY TOTALS	148	3	915	956

0210

LANCASTER COUNTY
 VOTES CAST IN GENERAL ELECTION
 HELD IN SOUTH CAROLINA NOVEMBER 08, 1988

PRECINCTS	PRESIDENT AND VICE-PRESIDENT				REPRESENTATIVE IN CONGRESS			STATE SENATE	
	(D)	(U)	(R)	(L)	(D)	(R)	(W)	(D)	(W)
	D U K K A K I S / / B E N T S E N	F U L A N I / / D A T T N E R	* B U S H / / Q U A Y L E	P A U L / / M A R R O U	* J O H N / / J R	R C A R R E L E Y / / K	M I S S I S S I N S / / I N S	* H I N S O N / / C A L D W E L L / / T	M B A R R Y / / R R Y
RIVERSIDE	252	0	410	4	488	171	0	555	19
PRIMUS	30	0	71	0	79	23	0	90	0
OAK RIDGE	78	0	63	0	111	34	0	140	2
ELGIN	249	2	485	1	560	179	0	674	14
DIXIE	58	2	90	4	117	32	0	140	1
DOUGLAS	245	0	346	0	457	132	0	577	3
FORK HILL	30	0	107	0	101	34	0	133	1
ERWIN FARM	187	0	323	0	386	131	2	499	0
RICH HILL	59	1	108	0	138	32	0	165	4
UNITY	110	0	133	0	181	64	0	223	6
SPRINGS HILL 2	84	0	38	0	100	20	0	111	0
LYNWOOD DRIVE	222	0	299	0	381	105	0	507	0
WELSH'S	29	2	72	0	78	26	0	101	0
TABERNACLE	55	0	94	0	101	48	0	138	6
UNION	66	0	54	0	105	21	0	121	1
SPRINGS HILL 1	57	0	25	0	68	15	0	75	1
WYLIE PARK	433	1	1,114	5	1,071	488	0	1,493	67
BELAIRE	167	0	278	0	334	115	0	394	3
VAN WYCK	107	1	133	0	144	74	0	219	2
FLAT CREEK	23	0	64	1	58	31	0	84	3
PLEASANT VALLEY	198	0	561	3	399	356	0	567	0
JACKSONHAM	151	2	191	1	250	87	0	309	0
FLINT RIDGE	15	0	58	0	61	11	0	72	0
HYDE PARK	93	0	134	1	176	53	0	176	3
MIDWAY	43	0	149	0	146	65	0	208	1
TRADESVILLE	70	1	76	0	127	24	0	145	0
PLEASANT HILL	97	1	157	1	191	66	0	234	1
E. LANCASTER	454	3	69	1	489	28	0	512	0
ANTIOCH	179	0	295	3	362	116	0	441	7
KERSHAW HLT CTR	119	4	224	0	248	94	0	308	1
DWIGHT	131	1	202	0	258	73	0	325	0
CHARLESBORO	32	0	47	0	60	19	0	79	0
KERSHAW MILL	211	1	266	3	406	87	0	449	1
W. LANCASTER	177	0	259	0	318	117	0	389	6
CARMEL	178	0	181	0	271	94	0	347	0
CAMP CREEK	171	0	234	0	324	78	0	369	0
HEATH SPRINGS	246	2	246	0	410	89	0	455	0
GOOCH'S X ROADS	293	0	309	0	465	146	0	561	0
CHESTERFIELD AV	458	1	286	2	613	136	0	741	0
KERSHAW NO. 1	99	0	272	0	287	86	0	341	0
KERSHAW NO. 2	85	1	187	1	198	77	0	260	0
THREE C'S	44	0	165	2	150	63	0	203	1
BARRIER FREE	0	0	0	0	0	0	0	0	0
ABSENTEE	94	0	250	0	204	123	0	189	9
COUNTY TOTALS	6,181.	26.	9,152.	34	11,496.	3,865.	2	14,144.	163.

LANCASTER COUNTY
 VOTES CAST IN GENERAL ELECTION
 HELD IN SOUTH CAROLINA NOVEMBER 08, 1988

PRECINCTS	HOUSE OF REPRESENTATIVES				CLERK OF COURT	SHERIFF		CORONER		COUNTY AUDITOR				
	DIST NO 043	DIST NO 044		DIST NO 045		DIST NO 051	DIST NO 00		DIST NO 00		DIST NO 00			
	(D)	(D)	(W)	(D)	(W)	(D)	(D)	(W)	(D)	(W)	(D)	(W)		
	* S P A R T E J R	* B O O L L I A M D	W R I T E - I N S	* H J A M E S H	M R I T E - I N S	* B U R C H M	* M C M A N O N S	M R I T E - I N S	* F A I L L E F O R D L	M R I T E - I N S	* M O R R I S A	M R I T E - I N S	* M O R G A N H	M R I T E - I N S
RIVERSIDE	0	0	0	626	3	0	498	0	588	0	593	0	488	1
PRIMUS	0	101	0	0	0	0	91	0	93	0	90	0	88	0
OAK RIDGE	0	145	0	0	0	0	140	0	140	0	140	0	140	0
ELGIN	0	718	2	0	0	0	700	0	681	3	690	1	677	3
DIXIE	0	62	1	82	0	0	145	0	146	0	145	0	143	0
DOUGLAS	15	502	0	20	0	0	578	0	575	0	572	0	570	0
FORK HILL	0	136	1	0	0	0	134	0	130	1	134	0	133	0
ERWIN FARM	0	0	0	501	3	0	508	0	497	0	505	0	494	0
RICH HILL	0	166	4	0	0	0	170	0	161	8	171	0	168	0
UNITY	0	0	0	244	0	0	224	0	222	0	221	0	219	0
SPRINGS MILL 2	0	0	0	117	21	0	113	0	105	0	104	1	102	1
LYNWOOD DRIVE	0	508	0	0	0	0	507	0	505	2	507	0	504	3
WELSH'S	0	103	1	0	0	0	100	0	103	0	101	0	100	0
TABERNACLE	0	0	0	142	0	0	141	0	141	0	141	0	139	0
UNION	0	124	0	0	0	0	116	0	117	0	116	0	114	0
SPRINGS MILL 1	0	4	0	81	0	0	75	0	79	0	77	0	72	0
WYLIE PARK	0	0	0	1,511	0	0	1,576	0	1,575	0	1,577	0	1,562	0
BELAIRE	0	0	0	414	0	0	398	0	391	0	382	0	379	0
VAN WYCK	0	0	0	247	0	0	219	0	221	0	217	0	216	0
FLAT CREEK	0	90	0	0	0	0	85	0	88	0	85	0	87	0
PLEASANT VALLEY	0	0	0	603	0	0	555	0	551	0	541	0	570	0
JACKSONHAM	0	0	0	325	0	0	313	0	304	1	307	0	306	0
FLINT RIDGE	0	72	0	0	0	0	70	0	71	0	69	0	72	0
HYDE PARK	0	225	0	0	0	0	218	0	218	0	217	0	209	0
MIDWAY	0	207	0	0	0	0	205	0	209	1	204	0	212	0
TRADESVILLE	0	135	0	15	0	0	139	0	136	0	137	0	139	0
PLEASANT HILL	0	239	4	0	0	0	240	0	239	0	235	0	232	1
E. LANCASTER	0	36	0	522	0	0	515	0	516	0	514	0	512	0
ANTIOCH	0	462	0	0	0	0	455	0	450	5	448	0	445	0
KERSHAW HLT CTR	0	337	0	0	0	0	308	0	308	0	308	0	308	0
DWIGHT	0	75	0	244	0	0	324	0	320	0	321	0	322	0
CHARLESBORD	0	76	0	0	0	0	77	1	76	0	75	0	72	0
KERSHAW MILL	0	484	0	0	0	0	426	0	427	0	421	0	418	0
W. LANCASTER	0	0	0	425	0	0	404	0	401	0	393	0	391	0
CARMEL	223	192	0	0	0	0	289	0	283	0	282	0	275	0
CAMP CREEK	0	110	0	297	0	0	385	0	375	0	377	0	367	0
HEATH SPRINGS	1	500	0	0	0	0	426	0	439	0	424	0	415	0
GOOCH'S X ROADS	0	387	0	216	4	0	569	0	569	0	574	0	561	0
CHESTERFIELD AV	0	405	0	340	0	0	703	0	705	0	693	0	685	0
KERSHAW NO. 1	0	367	0	0	0	14	340	0	348	0	335	0	334	0
KERSHAW NO. 2	0	62	0	0	0	212	256	0	262	0	254	0	259	0
THREE C'S	0	14	0	0	0	196	204	0	201	0	200	0	202	0
BARRIER FREE	0	0	0	0	0	0	0	0	0	0	0	0	0	0
ABSENTEE	3	68	0	132	0	4	202	0	203	0	199	1	199	0
COUNTY TOTALS	242	7,113	13	7,107	12	426	14,246	1	14,174	21	14,101	3	13,905	9

LANCASTER COUNTY
 VOTES CAST IN GENERAL ELECTION
 HELD IN SOUTH CAROLINA NOVEMBER 08, 1988

PRECINCTS	COUNTY TREASURER		COUNTY COUNCIL				
	DIST NO 00		DIST NO 099				
	(D)	(W)	(D)	(D)	(D)	(D)	(W)
	* W T R E I D G H O T	M W I R S I C T E - I N S	* S G M I A L L L	* P L E I T N T D U S S A Y	* R M O A B L I C N O S L O M N N	* S W O S E L L	M W I R S I C T E - I N S
RIVERSIDE	611	0	543	555	548	539	0
PRIMUS	91	0	86	83	87	82	0
OAK RIDGE	140	0	140	140	140	140	0
ELGIN	694	0	638	643	650	639	0
DIXIE	149	0	132	134	136	135	0
DOUGLAS	581	0	561	555	560	555	1
FORK HILL	133	1	120	122	128	125	2
ERWIN FARM	509	0	470	462	463	468	0
RICH HILL	170	0	161	161	162	162	11
UNITY	227	0	206	206	211	203	0
SPRINGS MILL 2	109	0	95	89	98	95	0
LYNWOOD DRIVE	505	0	507	507	507	507	0
WELSH'S	102	0	98	98	98	98	3
TABERNACLE	145	0	128	132	130	127	0
UNION	116	0	104	106	106	105	2
SPRINGS MILL 1	76	0	67	71	68	71	0
WYLIE PARK	1,574	0	1,578	1,576	1,572	1,578	0
BELAIRE	409	0	350	401	324	330	0
VAN WYCK	225	0	198	220	202	198	0
FLAT CREEK	87	0	82	80	84	82	0
PLEASANT VALLEY	586	0	492	557	487	480	0
JACKSONHAM	313	0	269	275	274	271	1
FLINT RIDGE	69	0	65	60	68	63	0
HYDE PARK	220	0	198	195	204	195	0
MIDWAY	206	0	190	194	201	192	0
TRADESVILLE	139	0	125	129	129	127	0
PLEASANT HILL	243	0	211	213	214	216	0
E. LANCASTER	518	0	492	493	503	493	0
ANTIOCH	455	0	408	408	412	417	0
KERSHAW HLT CTR	308	0	300	318	308	308	0
DWIGHT	326	0	296	293	295	301	0
CHARLESBORO	76	0	63	64	68	62	0
KERSHAW HILL	437	0	363	374	389	387	0
W. LANCASTER	402	0	382	390	374	382	0
CARMEL	293	0	252	257	239	245	0
CAMP CREEK	381	0	340	344	344	337	0
HEATH SPRINGS	449	0	364	374	382	379	0
GOOCH'S X ROADS	580	0	503	510	529	510	0
CHESTERFIELD AV	714	0	649	652	650	650	0
KERSHAW NO. 1	348	0	314	318	327	312	0
KERSHAW NO. 2	259	0	239	242	248	245	0
THREE C'S	204	0	186	185	195	186	0
BARRIER FREE	0	0	0	0	0	0	0
ABSENTEE	204	0	168	180	169	170	0
COUNTY TOTALS	14,390	1	13,118	13,371	13,288	13,192	20

LANCASTER COUNTY
 VOTES CAST IN GENERAL ELECTION
 HELD IN SOUTH CAROLINA NOVEMBER 08, 1988

COUNTY BOARD
 OF EDUCATION

PRECINCTS	DIST NO 001		DIST NO 002		DIST NO 003		DIST NO 004		DIST NO 005			DIST NO 006		DIST NO 007	
	(N)	(N)	(N)	(N)	(N)	(N)	(N)	(N)	(N)	(N)	(N)	(N)	(N)	(N)	(N)
	*W I L L I A M A	*S M I T H H	W G U N T E R B E N N E T	J D A B N I C E Y	*C R I M I N G E R	B H A G B I N S M	*F O L K S K	M A R K E Y B	S H A M U E L R	*S T A N C Y M	*S T A R N N I E S E	I M O G E L E W	G R O B E R T M S	*W A L D R O P G E W J R	
RIVERSIDE	0	166	128	0	0	81	259	0	0	0	0	0	0	0	0
PRIMUS	0	0	0	0	0	0	0	0	0	0	0	0	0	0	0
OAK RIDGE	0	0	0	0	0	0	0	0	0	0	0	0	0	0	0
ELGIN	0	0	0	325	410	0	0	0	0	0	0	0	0	0	0
DIXIE	0	0	0	0	0	0	0	0	0	0	68	83	0	0	0
DOUGLAS	0	0	0	0	0	0	0	0	0	0	0	0	181	394	0
FORK HILL	0	0	0	0	0	0	0	0	0	0	0	0	0	0	0
ERWIN FARM	0	0	0	0	0	0	0	0	0	0	0	0	155	354	0
RICH HILL	0	0	0	0	0	0	0	0	0	0	0	0	0	0	0
UNITY	0	0	0	0	0	0	0	0	0	0	189	54	0	0	0
SPRINGS HILL 2	0	0	0	0	0	0	0	47	13	58	0	0	0	0	0
LYNWOOD DRIVE	0	0	0	0	0	0	0	224	84	200	0	0	0	0	0
WELSH'S	0	0	0	0	0	0	0	0	0	0	85	63	0	0	0
TABERNACLE	0	0	0	0	0	0	0	0	0	0	3	0	0	0	0
UNION	0	0	0	0	0	0	0	0	0	0	0	0	0	0	0
SPRINGS HILL 1	2	0	0	0	0	0	0	48	3	30	0	0	0	0	0
WYLIE PARK	0	0	0	0	0	407	1,137	0	0	0	0	0	0	0	0
BELAIRE	0	236	200	0	0	0	0	0	0	0	0	0	0	0	0
VAN WYCK	0	85	145	0	0	0	0	0	0	0	0	0	0	0	0
FLAT CREEK	0	0	0	0	0	0	0	0	0	0	0	0	0	0	0
PLEASANT VALLEY	0	521	214	0	0	0	0	0	0	0	0	0	0	0	0
JACKSONHAM	0	0	0	31	35	48	161	0	0	0	48	21	0	0	0
FLINT RIDGE	0	0	0	0	0	0	0	0	0	0	0	0	0	0	0
HYDE PARK	0	0	0	133	94	0	0	0	0	0	0	0	0	0	0
MIDWAY	0	0	0	0	0	0	0	0	0	0	0	0	0	0	0
TRADESVILLE	0	0	0	0	0	0	0	0	0	0	95	55	0	0	0
PLEASANT HILL	0	0	0	0	0	0	0	0	0	0	0	0	0	0	0
E. LANCASTER	525	0	0	46	25	35	39	0	0	0	0	0	0	0	0
ANTIOCH	0	0	0	39	27	0	0	0	0	0	219	189	0	0	0
KERSHAW HLT CTR	0	0	0	0	0	0	0	0	0	0	0	0	0	0	0
DWIGHT	0	0	0	0	0	0	0	0	0	0	182	146	0	0	0
CHARLESBORO	0	0	0	0	0	0	0	0	0	0	0	0	0	0	0
KERSHAW HILL	0	0	0	0	0	0	0	0	0	0	0	0	0	0	0
W. LANCASTER	0	0	0	0	0	134	260	20	1	11	0	0	0	0	0
CARMEL	0	0	0	0	0	0	0	0	0	0	0	0	140	162	0
CAMP CREEK	0	0	0	0	0	0	0	0	0	0	215	186	0	0	0
HEATH SPRINGS	0	0	0	0	0	0	0	0	0	0	0	0	0	0	0
GOOCH'S X ROADS	0	0	2	0	0	0	0	192	70	260	0	0	65	16	0
CHESTERFIELD AV	546	0	0	85	95	0	0	0	0	0	0	0	0	0	0
KERSHAW NO. 1	0	0	0	0	0	0	0	0	0	0	0	0	0	0	0
KERSHAW NO. 2	0	0	0	0	0	0	0	0	0	0	0	0	0	0	0
THREE C'S	0	0	0	0	0	0	0	0	0	0	0	0	0	0	0
BARRIER FREE	0	0	0	0	0	0	0	0	0	0	0	0	0	0	0
ABSENTEE	11	12	12	3	1	23	67	5	1	3	11	7	5	18	0
COUNTY TOTALS	1,084	1,020	701	662	687	728	1,923	536	172	562	1,118	806	546	944	0

LANCASTER COUNTY
 VOTES CAST IN GENERAL ELECTION
 HELD IN SOUTH CAROLINA NOVEMBER 08, 1988

COUNTY BOARD
 OF EDUCATION

PRECINCTS	DIST NO 008			DIST NO 009				
	(N)	(N)	(N)	(N)	(N)	(N)	(N)	(N)
	* I E C K M O N	J J O O N N E S I E W	J F O U H L N K E N B E R R Y	B B O Y B R D Y L	H G A R R O D N L D E R F	M K E I L L D R E Y T	W A D A M S F	* S W I M S L L I A M R
RIVERSIDE	0	0	0	0	0	0	0	0
PRIMUS	52	11	32	0	0	0	0	0
OAK RIDGE	73	27	36	0	0	0	0	0
ELGIN	0	0	0	0	0	0	0	0
DIXIE	0	0	0	0	0	0	0	0
DOUGLAS	0	0	0	0	0	0	0	0
FORK HILL	84	22	30	0	0	0	0	0
ERWIN FARM	0	0	0	0	0	0	0	0
RICH HILL	134	13	23	0	0	0	0	0
UNITY	0	0	0	0	0	0	0	0
SPRINGS MILL 2	0	0	0	0	0	0	0	0
LYNWOOD DRIVE	0	0	0	0	0	0	0	0
WELSH'S	0	0	0	44	17	3	7	31
TABERNACLE	0	0	0	0	0	0	0	0
UNION	92	7	23	0	0	0	0	0
SPRINGS MILL 1	0	0	0	0	0	0	0	0
WYLIE PARK	0	0	0	0	0	0	0	0
BELAIRE	0	0	0	0	0	0	0	0
VAN WYCK	0	0	0	0	0	0	0	0
FLAT CREEK	0	0	0	16	57	4	4	7
PLEASANT VALLEY	0	0	0	0	0	0	0	0
JACKSONHAM	0	0	0	0	0	0	0	0
FLINT RIDGE	62	7	2	0	0	0	0	0
HYDE PARK	0	0	0	0	0	0	0	0
MIDWAY	0	0	0	84	62	12	23	29
TRADESVILLE	0	0	0	0	0	0	0	0
PLEASANT HILL	143	75	36	0	0	0	0	0
E. LANCASTER	0	0	0	0	0	0	0	0
ANTIOCH	0	0	0	0	0	0	0	0
KERSHAW HLT CTR	0	0	0	23	67	75	95	72
DWIGHT	0	0	0	0	0	0	0	0
CHARLESBORO	32	4	38	0	0	0	0	0
KERSHAW MILL	0	0	0	58	84	61	110	166
W. LANCASTER	0	0	0	0	0	0	0	0
CARMEL	30	1	13	0	0	0	0	0
CAMP CREEK	0	0	0	0	0	0	0	0
HEATH SPRINGS	257	139	88	0	0	0	0	0
GOOCH'S X ROADS	0	0	0	0	0	0	0	0
CHESTERFIELD AV	0	0	0	0	0	0	0	0
XERSHAW NO. 1	0	0	0	24	67	62	110	103
KERSHAW NO. 2	0	2	2	24	95	49	39	59
THREE C'S	63	15	127	0	4	0	0	1
BARRIER FREE	0	0	0	0	0	0	0	0
ABSENTEE	11	5	7	1	4	7	2	1
COUNTY TOTALS	1,033.	328.	457.	274.	457.	273.	390.	469.

LAURENS COUNTY
VOTES CAST IN GENERAL ELECTION
HELD IN SOUTH CAROLINA NOVEMBER 08, 1988

PRECINCTS	PRESIDENT AND VICE-PRESIDENT				REP. IN CONGRESS		STATE SENATE	HOUSE OF REPRESENTATIVES				SOLICITOR	CLERK OF COURT	
	(D)	(U)	(R)	(L)	(D)	(R)	(D)	(D)	(D)	(R)	(D)	(D)	(D)	
	D U K A K I S E N /	F U L A N N I /	* B U S H /	Q U A Y L E	P A U L /	M A R R O U	* S P R A H N T J R	R O B E R T Y K	* B R Y A M E S J E R	* M A R N E L L O N P	* J O H N N E S S O N W J R	J O B E R T S J R	* S T O D D E N E R D C	* J O N E S I L I A M V T
WARD NO. 1	96	0	28	1	115	14	106	0	0	0	105	103	104	
WARD NO. 2	151	1	79	0	193	33	228	0	0	0	228	215	226	
WARD NO. 3	107	0	146	0	170	85	219	0	0	0	217	210	225	
WARD NO. 4	500	0	166	0	593	84	648	0	0	0	647	646	650	
WARD NO. 5	230	0	802	0	675	355	937	0	0	0	917	917	936	
WARD NO. 6	313	1	551	0	639	236	784	0	0	0	761	755	776	
BAILEY	159	0	206	0	285	79	324	0	263	72	20	319	327	
TRINITY RIDGE	184	0	321	0	357	146	465	0	0	0	461	454	457	
WATTSVILLE	176	1	497	1	447	212	577	0	0	0	565	560	556	
BARKSDALE-HARNI	60	0	186	0	157	87	246	0	0	0	246	246	247	
MADDENS	203	0	313	1	373	141	462	0	143	30	293	451	464	
CLINTON NO. 1	245	0	511	1	524	229	632	0	600	133	0	613	616	
CLINTON NO. 2	554	1	1,143	6	1,237	449	1,476	0	1,393	269	0	1,440	1,476	
JOANNA	206	0	354	0	417	147	481	0	443	100	0	485	489	
LYDIS MILL	160	0	204	1	254	109	297	0	271	64	0	288	287	
MOUNTVILLE	62	0	174	0	124	116	188	0	125	104	0	186	197	
HOPEWELL	32	0	80	0	71	39	94	0	88	21	0	91	94	
JONES STORE	114	0	212	0	167	156	267	0	0	0	265	262	259	
OWINGS	51	0	147	0	132	68	182	0	0	0	189	180	184	
GRAY COURT	236	3	200	1	351	96	384	0	0	0	393	384	387	
WOODVILLE	66	0	248	0	153	152	255	0	0	0	258	251	259	
SHILOH	22	0	96	0	58	59	88	0	0	0	86	84	88	
DIALS	20	0	57	0	41	36	60	0	0	0	61	57	58	
COOKS STORE	42	0	166	3	85	124	158	0	0	0	154	154	158	
YOUNGS	38	0	126	1	91	74	142	0	0	0	144	144	145	
LANFORD	80	1	75	0	116	38	134	0	63	17	68	132	136	
GRAYS	16	0	74	1	34	57	63	0	0	0	63	62	62	
PLEASANT MOUND	22	0	54	0	50	27	68	0	0	0	66	67	72	
STEWART'S STORE	17	0	40	3	34	26	51	0	0	0	40	51	51	
ORA	93	0	93	0	152	35	170	0	88	28	0	157	166	
LONG BRANCH	120	1	353	2	324	149	415	0	331	116	0	403	415	
CROSS HILL	202	0	221	3	290	141	330	0	279	125	0	320	338	
RENNO	54	0	40	0	68	23	78	0	71	16	0	77	73	
SHADY GROVE	16	1	67	0	31	56	71	0	60	22	51	69	76	
WATERLOO	261	0	184	0	337	107	388	384	0	0	0	374	382	
TIP TOP	81	0	111	0	128	64	150	152	0	0	0	148	154	
MARTIN'S STORE	63	0	73	1	100	33	115	122	0	0	0	121	121	
EKOM	31	0	59	0	57	32	76	0	0	0	80	77	82	
MT. OLIVE	38	0	56	0	62	32	87	86	0	0	0	83	88	
MT. PLEASANT	33	0	79	2	78	37	93	14	30	12	39	92	93	
HICKORY TAVERN	137	0	330	0	296	170	385	0	0	0	368	372	382	
POPLAR SPRINGS	53	0	91	0	106	37	130	135	0	0	0	126	130	
PRINCETON	35	0	56	0	61	29	76	75	0	0	0	74	76	
BREWERTON	83	0	138	0	148	75	192	197	0	0	0	194	196	
CLINTON MILL	323	1	216	0	429	102	430	0	420	72	0	403	421	
BARRIER FREE	0	0	0	0	0	0	0	0	0	0	0	0	0	
ABSENTEE	144	2	306	0	274	153	357	22	111	51	193	339	363	
COUNTY TOTALS	5,930	13	9,731	28	10,886	4,750	13,562	1,187	4,782	1,252	6,938	13,239	13,545	

LAURENS COUNTY
VOTES CAST IN GENERAL ELECTION
HELD IN SOUTH CAROLINA NOVEMBER 08, 1988

PRECINCTS	SHERIFF		CORONER		COUNTY COUNCIL							
	DIST NO 00		DIST NO 00	DIST NO 002		DIST NO 003		DIST NO 006			DIST NO 007	
	(D)	(W)	(D)	(D)	(R)	(D)	(R)	(D)	(R)	(W)	(D)	(R)
	J R O H E U S O N E	W R I O L B L E I R A T M S O N P N	* S Z E A Y C M K O U E R	* J D O C K N S O N	J G I R E G O R Y	* M E D D W A N R I D E L A	H Y O U N N R Y G A J R	* A D A I L L I A M R E	R S C H U M P I D E R T	M R I S C T E - I N S	* E D W A R D S J O E	J P O H D G E T T
WARD NO. 1	99	19	106	0	0	111	9	0	0	0	0	0
WARD NO. 2	147	73	228	0	0	101	8	0	0	0	0	0
WARD NO. 3	135	106	224	0	0	0	0	0	0	0	0	0
WARD NO. 4	585	85	647	0	0	605	67	0	0	0	0	0
WARD NO. 5	609	390	926	0	0	52	19	0	0	0	0	0
WARD NO. 6	532	275	770	0	0	0	0	0	0	0	0	0
BAILEY	232	108	323	26	14	60	3	119	27	8	0	0
TRINITY RIDGE	257	213	461	0	0	329	11	0	0	0	0	0
WATTSVILLE	370	267	571	0	0	0	0	0	0	0	0	0
BARKSDALE-NARNI	132	115	247	0	0	0	0	0	0	0	0	0
MADDENS	266	223	461	194	92	167	49	0	0	0	0	0
CLINTON NO. 1	540	145	624	0	0	0	0	3	0	0	0	0
CLINTON NO. 2	1,244	298	1,477	0	0	0	0	17	9	141	1,166	314
JOANNA	405	127	495	0	0	0	0	0	0	0	243	55
LYDIS MILL	231	83	291	0	0	0	0	228	32	55	0	0
MOUNTVILLE	142	66	195	28	23	0	0	114	52	11	3	2
HOPEWELL	75	27	96	0	0	0	0	0	0	0	88	21
JONES STORE	233	31	261	0	0	0	0	0	0	0	0	0
OWINGS	161	28	184	0	0	0	0	0	0	0	0	0
GRAY COURT	312	96	384	0	0	0	0	0	0	0	0	0
WOODVILLE	182	91	259	204	102	0	0	0	0	0	0	0
SHILOH	49	46	85	65	45	0	0	0	0	0	0	0
DIALS	44	22	62	39	30	0	0	0	0	0	0	0
COOKS STORE	147	10	156	0	0	0	0	0	0	0	0	0
YOUNGS	108	43	144	0	0	0	0	0	0	0	0	0
LANFORD	104	43	136	0	0	0	0	0	0	0	0	0
GRAYS	56	8	62	0	0	0	0	0	0	0	0	0
PLEASANT MOUND	45	30	68	0	0	0	0	0	0	0	0	0
STEWART'S STORE	47	4	51	0	0	0	0	0	0	0	0	0
ORA	125	48	169	0	0	0	0	0	0	0	0	0
LONG BRANCH	285	157	415	0	0	0	0	0	0	0	0	0
CROSS HILL	224	155	340	0	0	0	0	242	102	59	0	0
RENNO	76	12	72	0	0	0	0	0	0	0	0	0
SHADY GROVE	61	18	76	0	0	0	0	0	0	0	0	0
WATERLOO	292	107	381	213	72	0	0	80	9	32	0	0
TIP TOP	103	66	155	140	46	0	0	0	0	0	0	0
MARTIN'S STORE	103	17	123	124	11	0	0	0	0	0	0	0
EKOM	45	43	81	77	8	0	0	0	0	0	0	0
MT. OLIVE	50	42	87	81	12	0	0	0	0	0	0	0
MT. PLEASANT	50	63	94	73	28	0	0	0	0	0	0	0
HICKORY TAVERN	191	228	389	312	136	0	0	0	0	0	0	0
POPLAR SPRINGS	82	52	132	125	17	0	0	0	0	0	0	0
PRINCETON	52	31	74	70	14	0	0	0	0	0	0	0
BREWERTON	150	53	196	195	20	0	0	0	0	0	0	0
CLINTON MILL	377	99	417	0	0	0	0	163	18	121	95	66
BARRIER FREE	0	0	0	0	0	0	0	0	0	0	0	0
ABSENTEE	275	91	361	19	16	39	16	40	8	3	50	24
COUNTY TOTALS	10,032	4,355	13,559	1,985	686	1,464	182	1,009	257	430	1,645	482

LEE COUNTY
 VOTES CAST IN GENERAL ELECTION
 HELD IN SOUTH CAROLINA NOVEMBER 08, 1988

PRECINCTS	PRESIDENT AND VICE-PRESIDENT				REP. IN CONGRESS		STATE SENATE	HOUSE OF REP.		PROBATE JUDGE	CLERK OF COURT	SHERIFF	CORONER.
	(D)	(U)	(R)	(L)	DIST NO 005		DIST NO 036	DIST NO 050	DIST NO 065	DIST NO 00	DIST NO 00	DIST NO 00	DIST NO 00
	DUKAKIS	FULAN	*BUSBY	PAUL	(D)	(R)	(D)	(D)	(D)	(D)	(D)	(D)	(D)
	BEENTSEN	DATTNER	QUAYLE	MARROU	*JOHNT	*CARRELY	*LOND	*BROWN	*JAMES	*DUBOSE	*JAVES	*TRUSTON	*HANNICK
ASHWOOD	92	0	262	0	249	107	307	334	0	315	327	313	323
ASHLAND	45	0	51	0	65	28	69	0	86	73	80	74	77
BISHOPVILLE 1	204	0	173	0	320	82	347	373	0	356	367	360	363
BISHOPVILLE 2	207	0	152	0	293	72	293	338	0	315	324	311	313
BISHOPVILLE 3	235	0	310	0	439	114	492	515	0	504	526	510	509
BISHOPVILLE 4	336	0	208	0	476	77	459	401	0	471	492	475	477
CEDAR CREEK	60	0	146	0	151	51	180	185	0	179	185	178	191
CYPRESS	147	0	129	0	213	63	209	230	0	250	220	223	222
ELLIOT	230	0	53	0	264	23	249	267	0	254	257	263	254
HICKORY HILL	25	0	101	0	76	50	112	115	0	115	117	111	118
IONIA	168	0	174	0	229	114	301	115	0	312	318	307	315
LUCKNOW	82	0	111	0	138	59	151	0	154	159	157	158	158
LYNCHBURG	420	0	124	0	484	70	474	497	0	488	488	496	488
MANVILLE	119	0	100	0	178	45	190	201	0	194	196	194	199
MT. CLIO	176	0	41	0	198	19	197	207	0	201	200	197	198
RATTLESNAKE SPR	61	0	154	0	153	63	183	196	0	192	199	194	196
SCHROCKS HILL	10	0	19	0	17	12	29	0	29	29	29	29	29
SOUTH LYNCHBURG	92	0	45	0	122	19	123	123	0	123	123	123	123
SPRING HILL	180	0	70	0	221	37	235	235	0	235	235	235	235
ST. CHARLES	274	0	92	0	342	43	340	357	0	342	349	354	343
ST. MATTHEWS	19	0	93	0	64	47	82	0	94	94	95	88	99
STOKES BRIDGE	63	0	165	0	152	78	178	0	192	199	186	190	190
TURKEY CREEK	28	0	66	0	73	23	83	0	79	83	82	86	86
WOODROW	110	0	23	0	121	12	129	130	0	130	130	130	130
BARRIER FREE	0	0	0	0	0	0	0	0	0	0	0	0	0
ABSENTEE	40	0	74	0	76	36	99	89	17	106	107	102	106
COUNTY TOTALS	3,423	0	2,936	0	5,114	1,344	5,511	4,908	651	5,719	5,789	5,701	5,742

LEE COUNTY
 VOTES CAST IN GENERAL ELECTION
 HELD IN SOUTH CAROLINA NOVEMBER 08, 1988

PRECINCTS	COUNTY COUNCIL			COUNTY BOARD OF EDUCATION			
	DIST NO 001	DIST NO 002	DIST NO 005	DIST NO 001	DIST NO 002	DIST NO 003	DIST NO 007
	(D)	(D)	(D)	(D)	(D)	(D)	(D)
	*BATE	*W	*F	*D	*S	*B	*B
ASHWOOD	0	0	0	0	0	0	0
ASHLAND	0	93	0	0	0	0	0
BISHOPVILLE 1	0	0	0	0	0	147	0
BISHOPVILLE 2	0	0	0	0	0	313	0
BISHOPVILLE 3	494	0	0	487	0	0	0
BISHOPVILLE 4	0	93	0	0	92	406	0
CEDAR CREEK	183	0	0	179	0	0	0
CYPRESS	0	227	0	0	230	0	0
ELLIOT	0	0	90	0	0	0	0
HICKORY HILL	0	0	0	0	0	0	116
IONIA	0	0	0	0	0	0	311
LUCKNOW	162	0	0	143	0	0	0
LYNCHBURG	0	0	495	0	0	0	0
MANVILLE	199	0	0	195	0	0	0
MT. CLIO	0	0	0	0	0	0	0
RATTLESNAKE SPR	0	0	0	0	0	0	197
SCHROCKS HILL	29	0	0	29	0	0	0
SOUTH LYNCHBURG	0	0	123	0	0	0	0
SPRING HILL	0	0	0	0	0	0	235
ST. CHARLES	0	0	0	0	0	0	0
ST. MATTHEWS	0	87	0	0	94	0	0
STOKES BRIDGE	0	209	0	0	190	0	0
TURKEY CREEK	0	79	0	0	82	0	0
WOODROW	0	0	0	0	0	0	0
BARRIER FREE	0	0	0	0	0	0	0
ABSENTEE	10	16	12	10	15	12	14
COUNTY TOTALS	1,077	804	720	1,043	703	878	873

LEXINGTON COUNTY
 VOTES CAST IN GENERAL ELECTION
 HELD IN SOUTH CAROLINA NOVEMBER 08, 1988

PRECINCTS	PRESIDENT AND VICE-PRESIDENT				REPRESENTATIVE IN CONGRESS			
	(D)	(U)	(R)	(L)	DIST NO 002			
	D U K A K E N T I S E N /	F U L D A T T N E R /	* B U S Q H A Y L E /	P A U L M A R R O U /	J L E V E N T I S	* S P E N C E D	G S O M M E R E B	M W R I S T E - I N S
BATESBURG	296	3	549	3	343	553	5	1
MIMS	49	1	195	0	57	201	2	1
LAKE MURRAY	124	1	747	3	205	704	4	0
MOUNT HOREB	176	1	940	9	316	822	8	0
OLD BARNWELL RD	140	1	725	13	236	660	7	0
CRAPP'S STORE	33	0	156	0	39	159	0	0
GILBERT	77	0	357	3	113	354	2	0
POND BRANCH	67	4	395	6	110	377	2	0
SEVEN OAKS	172	0	572	2	271	478	4	0
RIDGE ROAD	145	1	459	1	183	448	2	0
SUMMIT	67	2	199	3	84	197	3	0
LEESVILLE	288	1	585	4	340	561	5	0
RED BANK SOUTH	105	1	454	4	155	425	6	0
EMMANUEL CHURCH	226	1	923	3	320	863	6	0
HOLLOW CREEK	159	2	641	3	203	632	6	0
BOILING SPRINGS	109	1	534	6	165	503	7	0
EDMUND	161	0	572	3	228	525	9	0
RED BANK	308	4	1,027	6	440	937	11	0
ROUND HILL	38	1	331	2	70	327	5	0
FAIRVIEW	33	1	166	3	47	155	1	0
QUAIL HOLLOW	163	2	692	4	297	586	4	0
PELION	165	5	525	4	202	500	3	0
MACK-EDISTO	40	0	89	0	41	91	0	0
SWANSEA	409	3	517	4	452	530	3	0
SANDY RUN	69	2	155	1	82	150	1	0
GASTON	130	4	646	0	195	595	4	0
SHARPE'S HILL	64	0	168	3	80	168	3	0
CHAPIN	393	8	1,977	15	701	1,774	24	0
LEAPHART ROAD	138	2	581	1	211	528	2	0
WESTOVER	164	4	860	7	318	735	7	0
EDENWOOD	179	1	690	2	278	612	2	0
CROMER	299	2	1,696	6	521	1,530	7	0
LEXINGTON NO. 1	405	1	1,245	10	547	1,163	8	0
LEXINGTON NO. 2	344	1	954	8	438	892	7	0
CAYCE WARD NO.1	144	0	474	3	221	435	3	0
CAYCE WARD NO.2	288	6	704	14	416	617	6	0
CAYCE WARD NO.3	139	0	386	2	172	379	3	0
CHALK HILL	421	2	897	6	540	817	4	0
CONGAREE	157	3	844	8	233	784	11	0
HOOK'S STORE	247	3	850	2	323	821	7	0
SALUDA RIVER	219	1	748	9	327	677	10	0
SPRINGDALE	159	3	967	5	283	886	7	0
TN OF PINERIDGE	91	3	486	6	152	449	10	0
W COLUMBIA NO 1	102	2	264	1	111	271	1	0
W COLUMBIA NO 2	164	1	107	1	219	103	0	0
W COLUMBIA NO 3	70	2	285	5	94	271	1	0
W COLUMBIA NO 4	188	1	715	4	226	694	5	0
IRMO	285	1	940	4	489	757	8	0
CHALLEDON	227	3	772	9	365	661	8	0
WHITEHALL	338	3	1,304	8	598	1,076	16	0
GARDENDALE	123	3	388	4	181	343	4	0
WOODLAND HILLS	236	2	713	1	362	608	1	0
PINEVIEW	228	3	934	8	340	882	7	0
QUAIL VALLEY	163	1	694	1	331	532	5	0
CAYCE WARD 2-A	221	1	659	1	292	609	0	0
LAKESIDE	118	0	567	1	162	544	3	0
COLDSTREAM	276	2	1,193	9	547	961	11	0
GRENADIER	319	3	1,153	7	530	992	6	0
ST. MICHAEL	192	1	792	11	371	642	8	0
MURRAYWOOD	220	0	1,006	3	426	814	7	0
BARRIER FREE	0	0	0	0	0	0	0	0
ABSENTEE	295	8	1,284	11	412	1,247	21	0
COUNTY TOTALS	11,366.	119.	41,467.	286	17,013.	37,624.	344.	2.

LEXINGTON COUNTY
VOTES CAST IN GENERAL ELECTION
HELD IN SOUTH CAROLINA NOVEMBER 08, 1988

STATE SENATE

PRECINCTS	DIST NO 023			DIST NO 024		DIST NO 026	
	(D)	(R)	(W)	(R)	(W)	(D)	(R)
	F R A N K O N A	* W A I L D S O N G	M W R I S T E - I N S	* R Y A N L Y C	M W R I S T E - I N S	* S E T T I N G	L M A R R C H A N T
BATESBURG	0	0	0	639	1	0	0
MIMS	0	0	0	225	2	0	0
LAKE MURRAY	0	0	0	816	1	0	0
MOUNT HOREB	0	0	0	1,019	1	0	0
OLD BARNWELL RD	125	763	0	0	0	0	0
CRAPP'S STORE	0	0	0	174	1	0	0
GILBERT	0	0	0	406	2	0	0
POND BRANCH	0	0	0	457	1	0	0
SEVEN OAKS	130	606	1	0	0	0	0
RIDGE ROAD	0	0	0	536	1	0	0
SUMMIT	0	0	0	243	1	0	0
LEESVILLE	0	0	0	663	1	0	0
RED BANK SOUTH	115	467	0	0	0	0	0
EMMANUEL CHURCH	204	966	0	0	0	0	0
HOLLOW CREEK	0	0	0	737	2	0	0
BOILING SPRINGS	91	467	0	100	2	0	0
EDMUND	153	595	3	0	0	0	0
RED BANK	285	1,084	0	0	0	0	0
ROUND HILL	0	0	0	379	0	0	0
FAIRVIEW	0	0	0	80	0	46	58
QUAIL HOLLOW	0	0	0	0	0	467	414
PELION	0	0	0	0	0	333	375
MACK-EDISTO	0	0	0	0	0	90	42
SWANSEA	0	0	0	0	0	669	314
SANDY RUN	0	0	0	0	0	149	82
GASTON	25	71	0	0	0	327	363
SHARPE'S HILL	0	0	0	0	0	133	117
CHAPIN	298	2,156	0	0	0	0	0
LEAPHART ROAD	129	603	0	0	0	0	0
WESTOVER	0	0	0	0	0	686	373
EDENWOOD	0	0	0	0	0	480	405
CROMER	270	1,755	0	0	0	0	0
LEXINGTON NO. 1	249	899	0	482	0	0	0
LEXINGTON NO. 2	0	0	0	1,051	0	0	0
CAYCE WARD NO.1	0	0	0	0	0	396	263
CAYCE WARD NO.2	0	0	0	0	0	632	400
CAYCE WARD NO.3	0	0	0	0	0	370	182
CHALK HILL	0	0	0	0	0	714	643
CONGAREE	165	850	0	0	0	0	0
HOOK'S STORE	0	0	0	0	0	606	543
SALUDA RIVER	0	0	0	0	0	503	505
SPRINGDALE	151	1,011	0	0	0	0	0
TN OF PINERIDGE	48	357	0	0	0	107	91
W COLUMBIA NO 1	0	0	0	0	0	227	157
W COLUMBIA NO 2	0	0	0	0	0	255	61
W COLUMBIA NO 3	0	0	0	0	0	205	158
W COLUMBIA NO 4	0	0	0	0	0	490	430
IRMO	241	980	0	0	0	0	0
CHALLEDON	199	823	0	0	0	0	0
WHITEHALL	258	1,395	0	0	0	0	0
GARDENDALE	93	425	0	0	0	0	0
WOODLAND HILLS	222	728	0	0	0	0	0
PINEVIEW	209	1,005	0	0	0	0	0
QUAIL VALLEY	136	713	0	0	0	0	0
CAYCE WARD 2-A	0	0	0	0	0	479	421
LAKESIDE	0	0	0	615	0	0	0
COLDSTREAM	217	1,249	0	0	0	0	0
GRENADIER	281	1,202	0	0	0	0	0
ST. MICHAEL	166	832	0	0	0	0	0
MURRAYWOOD	185	1,042	0	0	0	0	0
BARRIER FREE	0	0	0	0	0	0	0
ABSENTEE	124	739	0	308	0	211	170
COUNTY TOTALS	4,771.	23,790.	4	8,933.	16	8,577.	6,571.

LEXINGTON COUNTY
VOTES CAST IN GENERAL ELECTION
HELD IN SOUTH CAROLINA NOVEMBER 08, 1988

HOUSE OF
REPRESENTATIVES

PRECINCTS	DIST NO 069		DIST NO 085			DIST NO 086		DIST NO 087			DIST NO 088		
	(D)	(R)	(D)	(R)	(W)	(D)	(R)	(D)	(R)	(W)	(R)	(L)	(W)
	B I L L Y R	* D P E R R I S T I C K	K W I T T Y J T	* W D R I V I D T A	M R I S T E - I N S	T E R M I L L M A N	* S H A R P E R	W S H E L E Y O N	* K L O D N	M R I S T E - I N S	* S T U R K I E L E N O I R	W R I L F I A M H	M R I S T E - I N S
BATESBURG	262	303	0	0	0	0	0	84	241	0	0	0	0
HIMS	73	181	0	0	0	0	0	0	0	0	0	0	0
LAKE MURRAY	0	0	0	0	0	0	0	164	735	1	0	0	0
MOUNT HOREB	0	0	0	0	0	0	0	214	901	1	0	0	0
OLD BARNWELL RD	206	689	0	0	0	0	0	0	0	0	0	0	0
CRAPP'S STORE	0	0	0	0	0	0	0	45	153	1	0	0	0
GILBERT	0	0	0	0	0	0	0	97	361	1	0	0	0
POND BRANCH	108	374	0	0	0	0	0	0	0	0	0	0	0
SEVEN DAKS	0	0	190	549	4	0	0	0	0	0	0	0	0
RIDGE ROAD	0	0	0	0	0	0	0	210	415	0	0	0	0
SUMMIT	0	0	0	0	0	0	0	80	199	0	0	0	0
LEESVILLE	184	213	0	0	0	0	0	164	326	0	0	0	0
RED BANK SOUTH	0	0	0	0	0	121	460	0	0	0	0	0	0
EMMAHUEL CHURCH	100	316	0	0	0	0	0	0	0	0	649	55	1
HOLLOW CREEK	0	0	0	0	0	0	0	198	629	0	0	0	0
BOILING SPRINGS	170	501	0	0	0	0	0	0	0	0	0	0	0
EDMUND	0	0	0	0	0	180	569	0	0	0	0	0	0
RED BANK	397	968	0	0	0	0	0	0	0	0	0	0	0
ROUND HILL	0	0	0	0	0	0	0	83	312	0	0	0	0
FAIRVIEW	29	66	0	0	0	19	84	0	0	0	0	0	0
QUAIL HOLLOW	223	646	0	0	0	0	0	0	0	0	0	0	0
PELION	0	0	0	0	0	186	512	0	0	0	0	0	0
MACK-EDISTO	0	0	0	0	0	39	92	0	0	0	0	0	0
SWANSEA	0	0	0	0	0	0	0	0	0	0	584	63	0
SANDY RUN	0	0	0	0	0	0	0	0	0	0	79	9	0
GASTON	0	0	0	0	0	0	0	0	0	0	199	17	0
SHARPE'S HILL	0	0	473	1,990	5	0	0	0	0	0	0	0	0
CHAPIN	0	0	0	0	0	0	0	0	0	0	0	0	0
LEAPHART ROAD	172	563	0	0	0	0	0	0	0	0	0	0	0
WESTOVER	0	0	0	0	0	0	0	0	0	0	0	0	0
EDENWOOD	0	0	0	0	0	0	0	0	0	0	733	61	0
CROMER	0	0	0	0	0	0	0	467	1,548	0	0	0	0
LEXINGTON NO. 1	0	0	0	0	0	0	0	463	1,208	0	0	0	0
LEXINGTON NO. 2	0	0	0	0	0	0	0	377	925	0	0	0	0
CAYCE WARD NO.1	0	0	0	0	0	0	0	0	0	0	0	0	0
CAYCE WARD NO.2	0	0	0	0	0	0	0	0	0	0	345	36	0
CAYCE WARD NO.3	0	0	0	0	0	0	0	0	0	0	0	0	0
CHALK HILL	0	0	0	0	0	0	0	0	0	0	1,007	110	0
CONGAREE	0	0	0	0	0	0	0	0	0	0	890	80	0
HOOK'S STORE	0	0	0	0	0	0	0	0	0	0	0	0	0
SALUDA RIVER	0	0	0	0	0	0	0	0	0	0	0	0	0
SPRINGDALE	4	23	0	0	0	0	0	0	0	0	1,011	60	0
TN OF PINERIDGE	0	0	0	0	0	0	0	0	0	0	518	46	0
W COLUMBIA NO 1	0	0	0	0	0	0	0	0	0	0	0	0	0
W COLUMBIA NO 2	0	0	0	0	0	0	0	0	0	0	0	0	0
W COLUMBIA NO 3	0	0	0	0	0	0	0	0	0	0	0	0	0
W COLUMBIA NO 4	0	0	0	0	0	0	0	0	0	0	0	0	0
IRMO	0	0	320	914	1	0	0	0	0	0	0	0	0
CHALLEDON	0	0	253	773	0	0	0	0	0	0	0	0	0
WHITEHALL	0	0	296	1,371	0	0	0	0	0	0	0	0	0
GARDENDALE	112	408	0	0	0	0	0	0	0	0	0	0	0
WOODLAND HILLS	230	724	0	0	0	0	0	0	0	0	0	0	0
PINEVIEW	346	870	0	0	0	0	0	0	0	0	0	0	0
QUAIL VALLEY	0	0	165	690	0	0	0	0	0	0	0	0	0
CAYCE WARD 2-A	0	0	0	0	0	0	0	0	0	0	225	13	0
LAKESIDE	0	0	0	0	0	0	0	139	550	0	0	0	0
CULDSTREAM	0	0	364	1,134	0	0	0	0	0	0	0	0	0
GRENIADIER	0	0	385	1,109	0	0	0	0	0	0	0	0	0
ST. MICHAEL	0	0	262	750	0	0	0	0	0	0	0	0	0
MURRAYWOOD	0	0	263	972	0	0	0	0	0	0	0	0	0
BARRIER FREE	0	0	0	0	0	0	0	0	0	0	0	0	0
ABSENTEE	61	215	85	415	0	11	37	98	296	0	147	6	0
COUNTY TOTALS	2,677	7,063	3,057	10,672	10	557	1,754	2,885	8,801	4	6,388	556	1

LEXINGTON COUNTY
VOTES CAST IN GENERAL ELECTION
HELD IN SOUTH CAROLINA NOVEMBER 08, 1988

PRECINCTS	HOUSE OF REPRESENTATIVES						SOLICITOR		CLERK OF COURT		SHERIFF		CORONER	
	DIST NO 089		DIST NO 093			DIST NO 011		DIST NO 00		DIST NO 00		DIST NO 00		
	(R)	(W)	(D)	(R)	(L)	(R)	(W)	(R)	(W)	(R)	(W)	(R)	(W)	
	* K J L A R P M A I S N R	W R I T E - I N S	* J O L D E R G	J E D E N I C E S	G I L K I N S O N	* M Y D Y E R S V	M R I T E - I N S	* B J O A R N D E N A	M R I T E - I N S	* M J A T M E S R	M R I T E - I N S	* H A R R M A N O J R	M R I T E - I N S	
BATESBURG	0	0	0	0	0	654	0	632	0	645	2	653	0	
MIMS	0	0	0	0	0	224	0	223	15	214	3	228	0	
LAKE MURRAY	0	0	0	0	0	838	0	809	0	828	0	828	0	
MOUNT HOREB	0	0	0	0	0	1,049	0	1,019	1	1,038	2	1,040	1	
OLD BARNWELL RD	0	0	0	0	0	826	1	825	1	816	3	830	1	
CRAPP'S STORE	0	0	0	0	0	177	0	173	4	173	2	174	1	
GILBERT	0	0	0	0	0	414	0	408	0	390	2	419	1	
POND BRANCH	0	0	0	0	0	456	0	449	0	439	0	457	1	
SEVEN OAKS	0	0	0	0	0	666	1	649	1	675	3	659	1	
RIDGE ROAD	0	0	0	0	0	545	0	538	0	528	2	547	1	
SUMMIT	0	0	0	0	0	243	0	235	1	231	2	243	1	
LEESVILLE	0	0	0	0	0	688	1	673	1	685	2	688	1	
RED BANK SOUTH	0	0	0	0	0	524	1	525	9	526	2	534	1	
EMMANUEL CHURCH	0	0	0	0	0	1,051	1	1,054	4	1,064	3	1,066	1	
HOLLOW CREEK	0	0	0	0	0	746	1	731	1	729	2	753	1	
BOILING SPRINGS	0	0	0	0	0	630	1	615	1	609	2	630	2	
EDMUND	0	0	0	0	0	662	1	655	1	661	2	664	0	
RED BANK	0	0	0	0	0	1,212	1	1,197	1	1,221	2	1,220	0	
ROUND HILL	0	0	0	0	0	371	1	372	1	368	2	378	0	
FAIRVIEW	0	0	0	0	0	167	1	165	2	148	2	166	0	
QUAIL HOLLOW	0	0	0	0	0	762	1	761	1	788	2	764	0	
PELION	0	0	0	0	0	595	1	588	1	590	3	595	0	
MACK-EDISTO	0	0	0	0	0	107	1	104	1	101	1	105	0	
SWANSEA	0	0	0	0	0	598	1	610	1	628	2	621	0	
SANDY RUN	0	0	156	72	2	177	1	176	1	179	1	178	0	
GASTON	0	0	303	365	9	678	1	694	2	690	1	702	0	
SHARPE'S HILL	0	0	0	0	0	203	1	205	1	210	3	215	0	
CHAPIN	0	0	0	0	0	2,251	1	2,220	1	2,271	5	2,254	0	
LEAPHART ROAD	0	0	0	0	0	660	1	658	0	667	2	663	0	
WESTOVER	929	1	0	0	0	928	1	937	1	957	1	945	0	
EDENWOOD	0	0	0	0	0	770	1	771	0	790	1	790	0	
CROMER	0	0	0	0	0	1,871	1	1,857	0	1,896	1	1,889	0	
LEXINGTON NO. 1	0	0	0	0	0	1,474	1	1,443	0	1,508	1	1,476	0	
LEXINGTON NO. 2	0	0	0	0	0	1,075	1	1,055	0	1,079	1	1,083	0	
CAYCE WARD NO.1	545	2	0	0	0	548	1	541	0	556	1	548	0	
CAYCE WARD NO.2	424	1	0	0	0	800	0	786	0	831	1	805	0	
CAYCE WARD NO.3	469	1	0	0	0	467	0	459	0	484	1	480	0	
CHALK HILL	0	0	0	0	0	1,049	0	1,053	0	1,100	1	1,081	0	
CONGAREE	0	0	0	0	0	919	0	921	0	919	1	933	0	
HOOK'S STORE	973	2	0	0	0	948	0	958	0	989	1	965	0	
SALUDA RIVER	864	1	0	0	0	853	0	848	0	866	1	852	0	
SPRINGDALE	0	0	0	0	0	1,041	0	1,079	0	1,078	1	1,084	0	
TN OF PINERIDGE	0	0	0	0	0	539	0	548	0	543	0	550	0	
W COLUMBIA NO 1	317	1	0	0	0	310	0	315	0	323	0	313	0	
W COLUMBIA NO 2	148	1	0	0	0	146	0	142	0	156	0	148	0	
W COLUMBIA NO 3	317	1	0	0	0	312	0	322	0	329	0	325	0	
W COLUMBIA NO 4	813	1	0	0	0	805	0	801	0	827	0	818	0	
IRMO	0	0	0	0	0	1,048	0	1,031	0	1,065	0	1,037	0	
CHALLEDON	0	0	0	0	0	888	0	868	0	888	0	880	0	
WHITEHALL	0	0	0	0	0	1,496	0	1,465	0	1,523	0	1,467	0	
GARDENDALE	0	0	0	0	0	461	0	448	0	469	0	450	0	
WOODLAND HILLS	0	0	0	0	0	817	0	808	0	837	0	807	0	
PINEVIEW	0	0	0	0	0	1,106	0	1,106	0	1,123	0	1,115	0	
QUAIL VALLEY	0	0	0	0	0	775	0	758	0	795	0	769	0	
CAYCE WARD 2-A	520	1	0	0	0	754	0	762	0	778	0	767	0	
LAKESIDE	0	0	0	0	0	636	0	621	0	634	0	641	0	
COLDSTREAM	0	0	0	0	0	1,317	0	1,298	0	1,342	0	1,288	0	
GRENADIER	0	0	0	0	0	1,325	0	1,300	0	1,339	0	1,293	0	
ST. MICHAEL	0	0	0	0	0	890	0	877	0	914	0	885	0	
MURRAYWOOD	0	0	0	0	0	1,110	0	1,096	0	1,142	0	1,101	0	
BARRIER FREE	0	0	0	0	0	0	0	0	0	0	0	0	0	
ABSENTEE	178	0	6	3	0	1,407	0	1,402	0	1,414	0	1,394	0	
COUNTY TOTALS	6,501	13	465	440	11	47,077	26	46,676	53	47,624	80	47,269	15	

LEXINGTON COUNTY
 VOTES CAST IN GENERAL ELECTION
 HELD IN SOUTH CAROLINA NOVEMBER 08, 1988

PRECINCTS	COUNTY AUDITOR		COUNTY TREASURER	
	DIST NO 00		DIST NO 00	
	(R)	(W)	(D)	(W)
	* H L E N D R I X	M R I S T E - I N S	* S M A R R J O R I E H	M R I S T E - I N S
BATESBURG	632	0	731	0
MIMS	225	0	195	1
LAKE MURRAY	812	0	664	1
MOUNT HOREB	1,027	1	813	1
OLD BARNWELL RD	821	0	637	1
CRAPP'S STORE	174	0	155	1
GILBERT	406	0	341	1
POND BRANCH	452	0	363	1
SEVEN OAKS	650	0	555	1
RIDGE ROAD	538	1	498	9
SUMMIT	242	1	240	1
LEESVILLE	687	1	727	1
RED BANK SOUTH	528	1	434	1
EMMANUEL CHURCH	1,057	1	829	2
HOLLOW CREEK	743	3	625	1
BOILING SPRINGS	620	1	484	1
EDMUND	653	1	565	1
RED BANK	1,201	1	1,051	1
ROUND HILL	371	1	313	1
FAIRVIEW	165	1	117	1
QUAIL HOLLOW	761	1	629	1
PELION	590	1	531	1
MACK-EDISTO	103	1	116	2
SWANSEA	614	1	806	1
SANDY RUN	177	1	190	1
GASTON	696	1	568	2
SHARPE'S HILL	208	0	207	3
CHAPIN	2,230	0	1,697	1
LEAPHART ROAD	658	0	560	1
WESTOVER	940	0	811	1
EDENWOOD	781	0	706	1
CROMER	1,848	0	1,490	0
LEXINGTON NO. 1	1,450	0	1,304	0
LEXINGTON NO. 2	1,057	0	958	0
CAYCE WARD NO.1	543	0	502	0
CAYCE WARD NO.2	791	0	827	0
CAYCE WARD NO.3	466	0	471	0
CHALK HILL	1,067	0	1,050	0
CONGAREE	919	0	783	0
HOOK'S STORE	951	0	858	0
SALUDA RIVER	846	0	735	0
SPRINGDALE	1,064	0	914	0
TN OF PINERIDGE	549	0	466	0
W COLUMBIA NO 1	312	0	290	0
W COLUMBIA NO 2	141	0	277	0
W COLUMBIA NO 3	312	0	254	0
W COLUMBIA NO 4	799	0	686	0
IRMO	1,026	0	815	0
CHALLEDON	876	0	724	0
WHITEHALL	1,462	0	1,138	0
GARDENDALE	453	0	384	0
WOODLAND HILLS	812	0	714	0
PINEVIEW	1,108	0	954	0
QUAIL VALLEY	760	0	576	0
CAYCE WARD 2-A	763	0	728	0
LAKESIDE	624	0	542	0
COLDSTREAM	1,292	0	1,011	0
GRENADIER	1,303	0	1,051	0
ST. MICHAEL	875	0	686	0
MURRAYWOOD	1,100	0	803	0
BARRIER FREE	0	0	0	0
ABSENTEE	1,406	0	1,057	0
COUNTY TOTALS	46,774.	20	40,217.	43.

LEXINGTON COUNTY
 VOTES CAST IN GENERAL ELECTION
 HELD IN SOUTH CAROLINA NOVEMBER 08, 1988

PRECINCTS	COUNTY COUNCIL										REG. OF MESNE CONVEY			
	DIST NO 001		DIST NO 003		DIST NO 004		DIST NO 005			DIST NO 006		DIST NO 032		
	(D)	(R)	(D)	(R)	(D)	(R)	(R)	(W)	(P)	(R)	(W)	(R)	(W)	
	T O L M E N Y N	* W H I S E P	F R O O K R A N K	* H J O W E R R O D F	R S H E A L L Y	* P E T E R S A	* S O X R O B E R T O	M R I T E - I N S	T B R O C K	* N E A L V I N J	M W R I T E - I N S	* T J R O I O A N N L E B	M W R I T E - I N S	
BATESBURG	0	0	0	0	0	0	0	0	0	0	0	0	617	0
MIMS	0	0	0	0	0	0	0	0	0	0	0	0	218	0
LAKE MURRAY	0	0	209	696	0	0	0	0	0	0	0	0	809	0
MOUNT HOREB	0	0	270	853	0	0	0	0	0	0	0	0	1,014	1
OLD BARNWELL RD	0	0	0	0	313	578	0	0	0	0	0	0	810	0
CRAPP'S STORE	0	0	0	0	0	0	0	0	0	0	0	0	170	0
GILBERT	0	0	0	0	0	0	0	0	0	0	0	0	397	0
POHD BRANCH	0	0	0	0	0	0	0	0	0	0	0	0	438	0
SEVEN OAKS	0	0	0	0	0	0	0	0	0	640	1	0	647	1
RIDGE ROAD	0	0	0	0	0	0	0	0	0	0	0	0	527	1
SUMMIT	0	0	0	0	0	0	0	0	0	0	0	0	233	1
LEESVILLE	0	0	0	0	0	0	0	0	0	0	0	0	660	1
RED BANK SOUTH	203	381	0	0	0	0	0	0	0	0	0	0	530	1
EMMANUEL CHURCH	0	0	0	0	0	0	834	0	245	0	0	0	1,040	1
HOLLOW CREEK	0	0	225	592	0	0	0	0	0	0	0	0	733	1
BOILING SPRINGS	0	0	0	0	0	0	0	0	0	0	0	0	613	0
EDMUND	258	499	0	0	0	0	0	0	0	0	0	0	640	0
RED BANK	0	0	360	488	0	0	387	1	89	0	0	0	1,185	0
ROUND HILL	0	0	100	294	0	0	0	0	0	0	0	0	366	0
FAIRVIEW	0	0	0	0	0	0	0	0	0	0	0	0	165	0
QUAIL HOLLOW	0	0	0	0	447	415	0	0	0	0	0	0	753	0
PELTON	208	491	0	0	0	0	0	0	0	0	0	0	580	0
MACK-EDISTO	60	73	0	0	0	0	0	0	0	0	0	0	102	0
SWANSEA	618	362	0	0	0	0	0	0	0	0	0	0	593	0
SANDY RUN	137	93	0	0	0	0	0	0	0	0	0	0	169	0
GASTON	381	396	0	0	0	0	0	0	0	0	0	0	677	0
SHARPE'S HILL	128	121	0	0	0	0	0	0	0	0	0	0	198	0
CHAPIN	0	0	0	0	0	0	0	0	2,174	1	0	0	2,191	0
LEAPHART ROAD	0	0	0	0	305	424	0	0	0	0	0	0	649	0
WESTOVER	0	0	0	0	0	0	0	0	0	0	0	0	919	0
EDENWOOD	0	0	0	0	0	0	597	0	167	0	0	0	771	0
CROMER	0	0	0	0	867	1,145	0	0	0	0	0	0	1,840	0
LEXINGTON NO. 1	0	0	344	1,024	212	93	0	0	0	0	0	0	1,437	0
LEXINGTON NO. 2	0	0	435	864	0	0	0	0	0	0	0	0	1,040	0
CAYCE WARD NO. 1	0	0	0	0	0	0	0	0	0	0	0	0	532	0
CAYCE WARD NO. 2	0	0	0	0	0	0	0	0	0	0	0	0	775	0
CAYCE WARD NO. 3	0	0	0	0	0	0	0	0	0	0	0	0	454	0
CHALK HILL	388	273	0	0	0	0	44	0	8	0	0	0	1,065	0
CONGAREE	0	0	0	0	0	0	717	0	229	0	0	0	897	0
HOOK'S STORE	0	0	0	0	0	0	0	0	0	0	0	0	929	0
SALUDA RIVER	0	0	0	0	0	0	0	0	0	0	0	0	831	0
SPRINGDALE	0	0	0	0	0	0	687	0	399	0	0	0	1,060	0
TN OF PINERIDGE	0	0	0	0	0	0	413	0	139	0	0	0	536	0
W COLUMBIA NO 1	0	0	0	0	0	0	0	0	0	0	0	0	305	0
W COLUMBIA NO 2	0	0	0	0	0	0	0	0	0	0	0	0	131	0
W COLUMBIA NO 3	0	0	0	0	0	0	0	0	0	0	0	0	309	0
W COLUMBIA NO 4	0	0	0	0	0	0	0	0	0	0	0	0	789	0
IRMO	0	0	0	0	0	0	0	0	1,011	1	0	0	1,020	0
CHALLEDON	0	0	0	0	0	0	0	0	0	0	0	0	866	0
WHITEHALL	0	0	0	0	0	0	0	0	0	0	0	0	1,448	0
GARDENDALE	0	0	0	0	0	0	0	0	0	0	0	0	451	0
WOODLAND HILLS	0	0	0	0	0	0	0	0	0	0	0	0	794	0
PINEVIEW	0	0	0	0	568	647	0	0	0	0	0	0	1,086	0
QUAIL VALLEY	0	0	0	0	0	0	0	0	749	1	0	0	754	0
CAYCE WARD 2-A	0	0	0	0	0	0	0	0	0	0	0	0	743	0
LAKE SIDE	0	0	187	507	0	0	0	0	0	0	0	0	621	0
COLDSTREAM	0	0	0	0	0	0	0	0	1,268	1	0	0	1,271	0
GREHADIER	0	0	0	0	0	0	0	0	0	0	0	0	1,277	0
ST. MICHAEL	0	0	0	0	0	0	0	0	871	1	0	0	867	0
MURRAYWOOD	0	0	0	0	0	0	0	0	1,070	1	0	0	1,080	0
BARRIER FREE	0	0	0	0	0	0	0	0	0	0	0	0	0	0
ABSENTEE	31	56	93	223	76	95	105	0	20	288	6	0	1,357	0
COUNTY TOTALS	2,412	2,747	2,223	5,541	2,790	3,399	3,784	1	1,296	8,076	14	0	45,977	8

MCCORMICK COUNTY
 VOTES CAST IN GENERAL ELECTION
 HELD IN SOUTH CAROLINA NOVEMBER 08, 1988

PRECINCTS	PRESIDENT AND VICE-PRESIDENT				REPRESENTATIVE IN CONGRESS			STATE SENATE	HOUSE OF REP.	SOLICITOR	CLERK OF COURT	SHERIFF		CORONER
	(D)	(U)	(R)	(L)	DIST NO 003			DIST NO 010	DIST NO 012	DIST NO 011	DIST NO 00	DIST NO 00		DIST NO 00
	DUKAKIS / BENTSEN	FULAN / DATTNER	*BUSH / QUAYLE	PAUL / MARRROU	*DEBERR / BURTLER	JORDAN / HENRY	JEHATON / JOHN	*JRH / HMOND	*JCA / BEE	*MY / DONALD	*KAT / HRYNE	*RE / GEORGE	DEAN / NEAL	*GIL / BERT
MT. CARMEL	123	0	8	2	133	2	6	98	118	16	108	129	4	103
SAVANNAH	27	0	66	0	35	56	3	77	81	56	78	23	65	81
WILLINGTON	86	0	31	0	97	18	2	98	107	31	104	92	15	99
MCCORMICK NO. 1	388	3	282	0	471	202	2	584	606	211	590	422	224	590
BETHANY	111	0	45	0	113	40	1	125	127	38	123	118	27	135
MCCORMICK NO. 2	274	3	280	0	344	214	7	447	482	195	456	325	197	451
PLUM BRANCH	340	0	153	0	338	148	4	412	426	119	413	363	105	405
PARKSVILLE	51	0	97	0	62	80	0	123	124	56	139	80	61	122
MOODC	18	0	95	1	29	79	1	57	63	70	76	45	50	72
CLARK'S HILL	139	0	47	0	127	57	4	157	158	36	154	164	15	153
BARRIER FREE	0	0	0	0	0	0	0	0	0	0	0	0	0	0
ABSENTEE	165	11	68	0	180	45	2	207	208	56	213	182	45	206
COUNTY TOTALS	1,722	17	1,172	3	1,929	941	32	2,385	2,500	884	2,454	1,943	808	2,417

MCCORMICK COUNTY
 VOTES CAST IN GENERAL ELECTION
 HELD IN SOUTH CAROLINA NOVEMBER 08, 1988

PRECINCTS	COUNTY SUPERVISOR		COUNTY COUNCIL			COUNTY BOARD OF EDUCATION					
	DIST NO 00		DIST NO 001			DIST NO 001					
	(D)	(R)	(D)	(D)	(R)	(N)	(N)	(N)	(N)	(N)	(N)
MT. CARMEL	97	15	115	97	11	84	50	87	45	73	83
SAVANNAH	23	59	39	25	71	25	66	43	72	38	22
WILLINGTON	82	29	94	77	27	79	57	69	56	64	60
MCCORMICK NO. 1	403	238	480	413	270	442	338	395	442	317	293
BETHANY	100	45	111	98	50	105	58	75	77	80	85
MCCORMICK NO. 2	303	211	351	262	254	333	328	256	409	245	222
PLUM BRANCH	297	144	378	318	141	358	200	207	329	239	233
PARKSVILLE	71	71	87	87	77	93	97	61	115	64	60
MOODC	29	72	45	27	83	41	68	54	79	52	36
CLARK'S HILL	136	46	159	138	37	122	65	106	75	90	120
BARRIER FREE	0	0	0	0	0	0	0	0	0	0	0
ABSENTEE	185	37	179	179	60	174	120	135	133	115	146
COUNTY TOTALS	1,726	967	2,038	1,721	1,081	1,856	1,447	1,488	1,832	1,377	1,360

MARION COUNTY
 VOTES CAST IN GENERAL ELECTION
 HELD IN SOUTH CAROLINA NOVEMBER 08, 1988

PRECINCTS	PRESIDENT AND VICE-PRESIDENT				REPRESENTATIVE IN CONGRESS			STATE SENATE								
	(D)	(U)	(R)	(L)	DIST NO 006			DIST NO 030		DIST NO 032						
					(D)	(R)	(W)	(D)	(R)	(D)	(R)	(W)				
	D K A K E N I S E N /	F U L A N D A T T N E R /	* B U S H /	Q U A Y L E	P A U L /	M A R R O U	* T R O L L I O N	B O N N I N G H A M	M R I S T E - I N S	* G I L B E R T /	H W E I N T E R Y	* J O H N L L /	M C J O H N L L Y A N C E Y	J O H N H U G H	S O M E R S E T - I N S	M R I S T E - I N S
BRITTON'S NECK	432	9	224	4	564	44	0	0	0	534	47	0	0	0	0	0
FRIENDSHIP	117	0	18	0	127	5	0	0	0	122	8	0	0	0	0	0
CENTENARY	337	3	147	1	431	39	0	0	0	383	68	0	0	0	0	0
RAINS	179	0	120	0	276	25	0	0	0	235	48	0	0	0	0	0
MARION NO. 1	345	5	332	2	575	111	2	0	0	510	150	0	0	0	0	0
MARION NO. 2	187	2	715	0	630	265	0	0	0	480	379	0	0	0	0	0
MARION NORTH	97	1	203	2	228	71	0	164	110	0	0	0	0	0	0	0
MARION SOUTH	770	13	314	3	949	113	4	0	0	863	159	0	0	0	0	0
MARION WEST	219	5	259	1	396	74	0	296	133	0	0	0	0	0	0	0
SELLERS	137	2	19	0	139	7	0	134	8	0	0	0	0	0	0	0
TEMPERANCE	200	4	104	0	270	24	0	240	50	0	0	0	0	0	0	0
ZION	144	1	66	0	186	25	0	170	36	0	0	0	0	0	0	0
N WEST MULLINS	460	5	336	2	637	124	0	523	186	0	0	0	0	0	0	0
S WEST MULLINS	345	0	220	1	491	61	0	121	45	288	62	0	0	0	0	0
N EAST MULLINS	464	3	420	0	720	126	0	569	202	0	0	0	0	0	0	0
S EAST MULLINS	162	3	476	0	475	154	0	151	197	145	77	0	0	0	0	0
NICHOLS	190	3	194	0	324	51	0	235	110	0	0	0	0	0	0	0
BARRIER FREE	0	0	0	0	0	0	0	0	0	0	0	0	0	0	0	0
ABSENTEE	210	0	210	0	376	50	1	97	44	221	47	1	0	0	0	0
COUNTY TOTALS	5,008.	59.	4,403.	16	7,828.	1,375.	7	2,714.	1,126	3,794.	1,046.	1.	0	0	0	0

MARION COUNTY
VOTES CAST IN GENERAL ELECTION
HELD IN SOUTH CAROLINA NOVEMBER 08, 1988

PRECINCTS	HOUSE OF REPRESENTATIVES				PROBATE JUDGE		CLERK OF COURT		SHERIFF			CORONER	
	DIST NO 057		DIST NO 059		DIST NO 00		DIST NO 00		DIST NO 00			DIST NO 00	
	(D)	(W)	(D)	(W)	(D)	(W)	(D)	(W)	(D)	(R)	(W)	(D)	(W)
	* B R O O B E R T B	M I R I T E - I N S	* H A R R I S C H E L L S	M I R I T E - I N S	* A T K I N S O N L I I	M I R I T E - I N S	* S M A X O N H A L	M I R I T E - I N S	* R I C H A R D S O N	D C O L A R L O L L S	M I R I T E - I N S	* J E R R Y M O N	M I R I T E - I N S
BRITTON'S NECK	513	1	0	0	534	0	503	0	469	218	0	546	0
FRIENDSHIP	128	0	0	0	129	0	126	0	93	42	0	131	0
CENTENARY	421	2	0	0	445	0	402	0	341	145	0	436	0
RAINS	278	0	0	0	286	0	268	0	175	124	0	284	0
MARION NO. 1	355	1	257	0	635	2	588	1	392	303	1	620	0
MARION NO. 2	0	0	715	2	789	1	717	0	465	417	3	782	0
MARION NORTH	261	0	0	0	260	1	247	0	133	168	0	265	0
MARION SOUTH	369	2	584	0	975	0	949	0	662	444	0	980	0
MARION WEST	0	0	378	1	389	0	356	0	257	229	0	392	1
SELLERS	0	0	126	0	135	0	129	0	121	39	0	132	0
TEMPERANCE	268	1	0	0	287	0	265	0	154	165	0	284	0
ZION	191	0	0	0	196	0	188	0	120	95	0	196	0
N WEST MULLINS	680	3	0	0	683	0	638	1	369	437	0	684	0
S WEST MULLINS	501	1	0	0	513	0	475	0	267	309	0	515	0
N EAST MULLINS	735	2	0	0	747	2	689	1	401	494	0	747	1
S EAST MULLINS	528	0	0	0	543	0	502	0	227	408	1	549	0
NICHOLS	325	0	0	0	326	0	309	0	185	198	0	331	0
BARRIER FREE	0	0	0	0	0	0	0	0	0	0	0	0	0
ABSENTEE	186	3	115	2	351	2	348	0	269	129	1	348	0
COUNTY TOTALS	5,759.	16	2,185.	5	8,253.	8	7,729.	3	5,119.	4,386.	6	8,254.	2.

MARION COUNTY
VOTES CAST IN GENERAL ELECTION
HELD IN SOUTH CAROLINA NOVEMBER 08, 1988

PRECINCTS	COUNTY COUNCIL							
	DIST NO 001		DIST NO 002		DIST NO 004		DIST NO 006	
	(D)	(R)	(D)	(W)	(D)	(W)	(D)	(W)
	* A J O K I N S O N J R	B J O H N S O N	* W J O G H N N Y S	M I R I T E - I N S	* C J R E M Y	M I R I T E - I N S	* W G I C E J R	M I R I T E - I N S
BRITTON'S NECK	0	0	0	0	0	0	0	0
FRIENDSHIP	0	0	126	0	0	0	0	0
CENTENARY	0	0	0	0	0	0	0	0
RAINS	0	0	0	0	0	0	0	0
MARION NO. 1	274	126	260	1	0	0	0	0
MARION NO. 2	301	202	357	0	0	0	0	0
MARION NORTH	209	84	0	0	0	0	0	0
MARION SOUTH	0	0	0	0	0	0	0	0
MARION WEST	0	0	401	0	0	0	0	0
SELLERS	150	3	0	0	0	0	0	0
TEMPERANCE	277	26	0	0	0	0	0	0
ZION	0	0	0	0	0	0	188	1
N WEST MULLINS	0	0	0	0	382	0	262	0
S WEST MULLINS	0	0	0	0	0	0	74	0
N EAST MULLINS	0	0	0	0	384	0	377	1
S EAST MULLINS	0	0	0	0	325	1	0	0
NICHOLS	0	0	0	0	0	0	0	0
BARRIER FREE	0	0	0	0	0	0	0	0
ABSENTEE	101	23	57	0	44	0	32	0
COUNTY TOTALS	1,313.	464	1,203.	1	1,139.	1	940.	2.

MARLBORO COUNTY
 VOTES CAST IN GENERAL ELECTION
 HELD IN SOUTH CAROLINA NOVEMBER 08, 1988

PRECINCTS	PRESIDENT AND VICE-PRESIDENT				REP. IN CONGRESS		STATE SENATE	HOUSE OF REP.		SOLICITOR	CLERK OF COURT	SHERIFF	CORONER	COUNTY TREAS.
	(D)	(U)	(R)	(L)	DIST NO 006		DIST NO 028	DIST NO 054	DIST NO 056	DIST NO 004	DIST NO 00	DIST NO 00	DIST NO 00	DIST NO 00
	DUKAKIS / BENTSEN	FULAN / DATTNER	*BUSHA / QUAYLE	PAUL / MARRROU	*RABOLIN	BUNNINGHAM	*LINDSAY	*ROBERTS	*DEASLEY	*GORDON	*CHARRLEB	*FOLLEY	*BROWN	*THOMAS
ADAMSVILLE	52	0	48	2	92	11	94	91	0	91	93	95	90	90
BLLENHEIM	128	0	64	0	169	23	173	173	0	167	174	171	173	174
BRIGHTSVILLE	120	0	86	0	188	20	183	174	0	168	171	169	164	173
BROWNSVILLE	52	0	90	0	126	16	110	123	0	108	112	108	110	110
RED HILL	183	0	146	0	303	39	289	279	18	276	298	295	282	285
TATUM	56	1	59	0	96	16	89	95	0	91	97	103	93	99
WALLACE	425	1	204	2	607	41	626	616	0	603	626	632	600	641
QUICKS X ROADS	150	0	110	0	240	21	229	218	0	215	221	232	217	219
CLID	351	1	183	1	504	48	550	357	0	325	439	461	450	453
MCCOLL	329	0	235	0	528	37	551	551	0	551	551	551	551	551
EAST MCCOLL	131	1	81	0	201	12	208	210	0	213	213	207	212	212
E BENNETTSTVILLE	1,003	0	1,063	0	1,772	317	2,030	2,066	0	1,995	2,020	2,016	2,016	2,034
W BENNETTSTVILLE	682	2	293	0	943	102	727	106	573	664	793	645	801	803
S BENNETTSTVILLE	163	0	122	0	251	29	249	18	233	232	250	235	247	242
BARRIER FREE	0	0	0	0	0	0	0	0	0	0	0	0	0	0
ABSENTEE	112	0	137	0	193	53	234	197	46	229	236	217	237	240
COUNTY TOTALS	3,937	7	2,921	5	6,213	785	6,342	5,274	870	5,928	6,294	6,137	6,243	6,326

MARLBORO COUNTY
 VOTES CAST IN GENERAL ELECTION
 HELD IN SOUTH CAROLINA NOVEMBER 08, 1988

PRECINCTS	COUNTY SUPV.	COUNTY COUNCIL				COUNTY BOARD OF EDUCATION				
	DIST NO 00	DIST NO 002	DIST NO 003	DIST NO 005	DIST NO 006	DIST NO 002	DIST NO 003	DIST NO 004		
	(D)	(D)	(D)	(P)	(D)	(N)	(N)	(N)		
ADAMSVILLE	85	0	0	0	0	0	49	42	0	
BLLENHEIM	173	0	0	0	0	0	0	0	0	
BRIGHTSVILLE	159	175	0	0	0	0	71	131	0	
BROWNSVILLE	113	0	0	0	0	0	0	0	0	
RED HILL	270	20	0	0	0	0	0	0	6	
TATUM	95	6	0	0	5	7	2	0	0	
WALLACE	622	7	0	0	0	0	206	426	0	
QUICKS X ROADS	219	1	0	0	0	0	119	143	0	
CLID	447	0	0	0	5	130	0	0	0	
MCCOLL	551	0	0	0	539	561	0	0	0	
EAST MCCOLL	202	0	0	0	199	202	0	0	0	
E BENNETTSTVILLE	1,975	262	1,261	196	182	1	11	13	0	
W BENNETTSTVILLE	627	221	45	126	197	0	0	0	763	
S BENNETTSTVILLE	226	7	0	61	9	0	0	0	10	
BARRIER FREE	0	0	0	0	0	0	0	0	0	
ABSENTEE	224	20	65	42	8	9	9	11	40	
COUNTY TOTALS	5,988	719	1,371	425	396	757	910	467	766	819

NEWBERRY COUNTY
VOTES CAST IN GENERAL ELECTION
HELD IN SOUTH CAROLINA NOVEMBER 08, 1988

PRECINCTS	PRESIDENT AND VICE-PRESIDENT				REPRESENTATIVE IN CONGRESS			STATE SENATE		HOUSE OF REPRESENTATIVES			
	(D)	(U)	(R)	(L)	DIST NO 005			DIST NO 018		DIST NO 039		DIST NO 040	
					(D)	(R)	(W)	(D)	(W)	(D)	(W)	(D)	(W)
	DUKAKIS / BEN TSEN	FULAN / DATTNER	*BUSQUAY /	PAUL / MARROU	*JDR / HNT	RCA / BLEE / RY	MWR / ISC / E - IN S	*PT / HOE / MASI / HI	MWR / ISC / E - IN S	*GLA / RRY / E	MWR / ISC / E - IN S	*WDA / LDR / O / P / C	MWR / ISC / E - IN S
NEWBERRY WD 1	91	1	221	1	145	147	0	240	0	0	0	241	1
NEWBERRY WD 2	164	3	465	0	302	306	2	522	0	0	0	489	4
NEWBERRY WD 3-1	63	0	130	0	91	91	2	172	0	0	0	164	2
NEWBERRY WD 3-2	190	0	231	1	272	124	0	334	0	0	0	335	0
NEWBERRY WD 4	299	3	64	1	311	42	0	335	0	0	0	334	0
NEWBERRY WD 5	171	2	129	0	211	68	0	256	0	0	0	254	0
NEWBERRY WD 6	164	1	354	4	268	229	0	430	0	0	0	417	0
BETH-EDEN	62	0	201	3	152	104	0	218	0	0	0	209	1
BUSH RIVER	41	1	114	0	95	54	0	133	0	0	0	129	1
CHAPPELLS	64	2	90	1	96	43	0	120	0	0	0	124	2
FAIRVIEW O'NEAL	158	2	479	2	312	282	0	451	0	436	1	0	0
HARTFORD	64	1	154	0	106	98	0	179	0	29	0	147	0
HELENA	242	0	92	0	273	54	0	313	0	0	0	307	1
KINHARDS JALAPA	80	0	155	1	159	69	0	207	0	0	0	211	0
JOHNSTONE	73	0	243	1	158	133	0	220	0	69	0	159	0
LITTLE MOUNTAIN	129	1	298	3	232	161	0	308	0	305	0	0	0
MAYBINTON	74	0	3	0	74	3	0	77	0	0	0	77	0
MIDWAY	21	0	115	1	70	58	0	113	0	112	0	0	0
MT. BETHEL GARM	121	2	248	0	211	120	0	298	0	0	0	284	3
MT. PLEASANT	130	0	252	0	229	137	0	320	0	0	0	316	0
OAKLAND	164	1	180	0	222	92	0	291	0	0	0	289	0
PEAK	24	0	64	0	54	31	0	82	0	64	0	17	0
POMARIA	91	0	252	1	175	143	0	259	0	0	0	256	3
PROSPERITY	284	5	313	2	410	149	0	502	1	498	0	0	0
SILVERSTREET	173	1	230	0	265	128	0	339	2	0	0	328	7
STONEY HILL	50	0	220	0	116	133	1	187	1	182	1	0	0
ST PHILLIPS JOL	107	1	282	0	218	143	0	310	0	0	0	305	0
WHEELAND	25	0	97	0	73	42	0	98	0	101	0	0	0
WHITMIRE CITY	244	3	343	0	357	193	0	427	0	0	0	427	2
WHITMIRE OUTSID	154	0	179	0	211	103	0	259	0	0	0	254	1
BARRIER FREE	0	0	0	0	0	0	0	0	0	0	0	0	0
ABSENTEE	96	0	202	1	172	133	2	274	3	47	0	205	9
COUNTY TOTALS	3,825.	38.	6,427.	23	6,062.	3,628.	7	8,303.	9	1,846.	2	6,304.	42.

NEWBERRY COUNTY
VOTES CAST IN GENERAL ELECTION
HELD IN SOUTH CAROLINA NOVEMBER 08, 1988

PRECINCTS	SOLICITOR		PROBATE JUDGE		CLERK OF COURT		SHERIFF			CORONER			COUNTY AUDITOR	
	DIST NO 008		DIST NO 00		DIST NO 00		DIST NO 00			DIST NO 00			DIST NO 00	
	(D)	(W)	(D)	(W)	(D)	(W)	(D)	(R)	(W)	(D)	(R)	(W)	(D)	(W)
	*JON / ILS / I / AM / T	MWR / ISC / E - IN S	*SCH / MA / R / G / H / P / A / R / E / T	MWR / ISC / E - IN S	*JO / A / C / K / I / E / S	MWR / ISC / E - IN S	*FO / L / E / E	BUE / P / L / E / R	MWR / ISC / E - IN S	*SH / A / M / E / S / D	F / M / O / N / R / O / E	MWR / ISC / E - IN S	*OW / E / N / C / Y / P	MWR / ISC / E - IN S
NEWBERRY WD 1	205	0	238	0	229	0	249	61	0	252	62	0	243	0
NEWBERRY WD 2	454	0	513	0	500	0	497	141	0	489	156	0	528	0
NEWBERRY WD 3-1	158	0	171	0	166	0	169	25	0	141	49	0	171	0
NEWBERRY WD 3-2	311	1	337	0	331	0	350	75	0	334	81	0	343	0
NEWBERRY WD 4	330	0	332	0	335	0	334	26	0	329	29	0	335	0
NEWBERRY WD 5	239	0	255	0	253	0	253	40	1	250	46	0	256	0
NEWBERRY WD 6	400	0	430	0	425	0	424	100	2	416	111	0	446	0
BETH-EDEN	198	0	207	0	209	0	221	49	0	216	56	0	216	0
BUSH RIVER	130	0	134	0	132	0	138	16	0	120	30	0	137	0
CHAPPELLS	117	1	123	0	127	0	122	30	0	118	29	0	128	0
FAIRVIEW O'NEAL	420	0	447	0	458	0	505	136	0	434	186	0	468	0
HARTFORD	161	0	166	0	173	0	176	47	1	171	48	0	181	0
HELENA	301	0	311	0	309	0	301	32	2	305	31	0	311	0
KINHARDS JALAPA	200	0	206	0	207	0	196	34	0	187	45	0	212	0
JOHNSTONE	193	0	217	0	221	0	262	52	1	240	70	0	224	0
LITTLE MOUNTAIN	286	0	297	0	306	0	352	73	0	302	104	0	308	0
MAYBINTON	77	0	77	0	77	0	77	0	0	77	0	0	77	0
MIDWAY	104	0	113	0	110	0	121	13	0	107	24	0	116	0
MT. BETHEL GARM	261	0	290	1	279	0	307	66	0	274	91	0	294	1
MT. PLEASANT	303	0	309	0	312	0	332	49	0	280	97	0	319	0
OAKLAND	265	0	289	0	286	0	292	47	0	280	60	0	287	0
PEAK	75	0	77	0	82	0	79	7	0	68	18	0	81	0
POMARIA	236	0	252	0	258	0	273	71	0	228	109	0	260	0
PROSPERITY	478	0	507	0	511	0	570	46	0	499	93	0	516	0
SILVERSTREET	328	0	340	0	339	0	333	68	0	317	81	0	346	0
STONEY HILL	175	0	189	0	195	0	232	34	1	202	58	0	198	0
ST PHILLIPS JOL	279	0	292	0	305	0	339	51	0	281	99	0	305	0
WHEELAND	91	0	101	0	97	0	103	18	0	98	20	0	100	0
WHITMIRE CITY	417	0	418	0	424	1	417	157	4	396	167	1	435	0
WHITMIRE OUTSID	245	0	252	0	255	0	250	82	0	242	84	0	257	0
BARRIER FREE	0	0	0	0	0	0	0	0	0	0	0	0	0	
ABSENTEE	264	0	275	0	266	0	243	51	9	239	62	0	270	0
COUNTY TOTALS	7,730.	2	8,194.	1	8,199.	1	8,552.	1,702.	23	7,923.	2,196.	1	8,394.	1.

NEWBERRY COUNTY
 VOTES CAST IN GENERAL ELECTION
 HELD IN SOUTH CAROLINA NOVEMBER 08, 1988

COUNTY TREAS.	COUNTY COUNCIL									
	DIST NO 00		DIST NO 001		DIST NO 002		DIST NO 004		DIST NO 005	
	(D)	(W)	(D)	(W)	(D)	(W)	(D)	(W)	(D)	(W)
* S G E O M M E R E	* D A R R I E L L	* W R I T E - I N S	* C L A I M I N D E C K	* M I S S I O N S	* C O O K W Y M A N	* D D H I C K	* S H U M M E R Y B	* W R I T E - I N S		
PRECINCTS										
NEWBERRY WD 1	245	0	0	0	0	0	0	1	0	
NEWBERRY WD 2	532	0	0	0	0	0	0	512	0	
NEWBERRY WD 3-1	173	0	0	0	0	115	72	0	0	
NEWBERRY WD 3-2	344	0	0	0	0	233	184	0	0	
NEWBERRY WD 4	338	0	0	0	0	0	0	0	0	
NEWBERRY WD 5	260	0	0	0	0	0	0	0	0	
NEWBERRY WD 6	448	0	0	0	0	30	43	345	1	
BETH-EDEN	224	0	0	0	0	0	0	0	0	
BUSH RIVER	136	17	0	0	0	0	0	0	0	
CHAPPELLS	128	0	0	0	0	0	0	0	0	
FAIRVIEW O'NEAL	478	0	0	483	2	0	0	0	0	
HARTFORD	187	0	0	0	0	28	41	0	0	
HELENA	317	0	0	0	0	0	0	0	0	
KIHARDS JALAPA	213	171	0	0	0	0	0	0	0	
JOHNSTONE	233	0	0	0	0	162	151	0	0	
LITTLE MOUNTAIN	317	0	0	315	0	0	0	0	0	
MAYBINTON	77	77	0	0	0	0	0	0	0	
MIDWAY	114	0	0	112	1	0	0	0	0	
MT. BETHEL GARM	294	0	0	0	0	25	20	0	0	
MT. PLEASANT	324	0	0	0	0	0	0	0	0	
OAKLAND	298	0	0	0	0	0	0	190	0	
PEAK	82	0	0	68	0	0	0	0	0	
POMARIA	265	0	0	54	0	0	0	0	0	
PROSPERITY	514	0	0	114	0	277	207	0	0	
SILVERSTREET	346	0	0	0	0	0	0	0	0	
STONEY HILL	201	0	0	149	3	21	53	0	0	
ST PHILLIPS JOL	327	0	0	0	0	0	0	0	0	
WHEELAND	100	0	0	98	0	0	0	0	0	
WHITMIRE CITY	445	449	2	0	0	0	0	0	0	
WHITMIRE OUTSID	263	278	0	0	0	0	0	0	0	
BARRIER FREE	0	0	0	0	0	0	0	0	0	
ABSENTEE	273	17	1	36	0	28	35	66	0	
COUNTY TOTALS	8,526	1,009	3	1,431	6	928	813	1,114	2	

NEWBERRY COUNTY
 VOTES CAST IN GENERAL ELECTION
 HELD IN SOUTH CAROLINA NOVEMBER 08, 1988

COUNTY TREAS.	COUNTY BOARD OF EDUCATION									
	DIST NO 001		DIST NO 003		DIST NO 004		DIST NO 005		DIST NO 006	
	(D)	(W)	(D)	(W)	(D)	(W)	(D)	(W)	(D)	(W)
* R J O C H E	* W M I S S I O N S	* B O W M O N T E	* W R I T E - I N S	* J O L I N G H A M	* H U C K R E Y L	* B R A M S W E L L	* W R I T E - I N S			
PRECINCTS										
NEWBERRY WD 1	0	0	0	0	0	0	0	0	0	
NEWBERRY WD 2	0	0	40	0	0	491	0	0	0	
NEWBERRY WD 3-1	0	0	0	0	166	0	0	0	0	
NEWBERRY WD 3-2	0	0	0	0	316	0	0	0	0	
NEWBERRY WD 4	0	0	0	0	0	0	0	0	0	
NEWBERRY WD 5	0	0	0	0	0	0	0	0	0	
NEWBERRY WD 6	0	0	0	0	65	375	0	0	0	
BETH-EDEN	0	0	146	0	0	0	63	0	0	
BUSH RIVER	13	0	0	0	0	0	117	0	0	
CHAPPELLS	0	0	0	0	0	0	121	0	0	
FAIRVIEW O'NEAL	0	0	0	0	0	0	0	0	0	
HARTFORD	0	0	0	0	52	0	0	0	0	
HELENA	0	0	0	0	0	0	0	0	0	
KIHARDS JALAPA	158	0	0	0	0	0	40	0	0	
JOHNSTONE	0	0	0	0	211	0	0	0	0	
LITTLE MOUNTAIN	0	0	0	0	0	0	0	0	0	
MAYBINTON	77	0	0	0	0	0	0	0	0	
MIDWAY	0	0	0	0	0	0	0	0	0	
MT. BETHEL GARM	0	0	234	0	42	0	0	0	0	
MT. PLEASANT	0	0	312	0	0	0	0	0	0	
OAKLAND	0	0	14	0	0	189	60	0	0	
PEAK	0	0	186	0	0	0	0	0	0	
POMARIA	0	0	0	1	0	0	0	0	0	
PROSPERITY	0	0	0	0	367	0	0	0	0	
SILVERSTREET	0	0	0	0	0	0	236	0	0	
STONEY HILL	0	0	0	0	44	0	0	0	0	
ST PHILLIPS JOL	0	0	295	0	0	0	0	0	0	
WHEELAND	0	0	0	0	0	0	0	0	0	
WHITMIRE CITY	446	2	0	0	0	0	0	0	0	
WHITMIRE OUTSID	263	0	0	0	0	0	0	0	0	
BARRIER FREE	0	0	0	0	0	0	0	0	0	
ABSENTEE	18	2	22	0	56	72	33	2		
COUNTY TOTALS	975	4	1,249	1	1,327	1,127	677	2		

OCONEE COUNTY
 VOTES CAST IN GENERAL ELECTION
 HELD IN SOUTH CAROLINA NOVEMBER 08, 1988

PRECINCTS	PRESIDENT AND VICE-PRESIDENT				REPRESENTATIVE IN CONGRESS			STATE SENATE		HOUSE OF REPRESENTATIVES			SOLICITOR	CLERK OF COURT	
	(D)	(U)	(R)	(L)	DIST NO 003			DIST NO 001		DIST NO 001		DIST NO 002		DIST NO 010	DIST NO 00
	DUKAKIS /	BEAVER /	ANTHONY /	SENECA /	PAUL /	MARRON	DEBERRY	JOHNSON	HEATON	MALE	WRIGHT	ALEXANDER	ROBERTSON	WRIGHT	DUCKWORTH
NEWRY CORNITH	69	0	72	0	122	30	2	118	0	0	125	0	118	121	
EARLES GROVE	32	0	125	0	87	85	0	105	0	13	73	0	98	105	
RAVENEL	223	1	675	8	383	542	8	554	1	0	559	0	533	561	
FAIR PLAY	65	0	120	2	119	81	1	146	0	89	36	0	148	159	
FRIENDSHIP	99	0	232	1	233	141	2	271	0	0	275	0	254	272	
HOLLY SPRINGS	23	0	74	0	70	38	0	77	0	78	0	0	80	88	
KEOWEE	261	0	1,150	15	530	947	8	753	0	358	343	0	672	742	
LONG CREEK	51	0	55	1	90	26	3	94	0	101	0	0	88	94	
MT. REST	119	2	242	3	223	174	1	282	0	295	0	0	260	283	
MADISON	51	1	105	1	102	73	1	138	0	137	0	0	130	144	
OAKWAY	91	0	194	1	177	124	5	247	0	0	254	0	240	259	
PROVIDENCE	67	0	88	1	119	43	4	129	0	0	130	0	133	135	
RETURN	48	0	124	0	98	79	6	138	0	0	140	0	138	137	
RICHLAND	60	0	112	0	110	75	0	140	0	51	61	0	128	133	
SALEM	152	3	353	3	331	208	5	408	0	425	0	0	372	401	
STAMP CREEK	0	0	0	0	0	0	0	0	0	0	0	0	0	0	
SHILOH	130	1	197	0	236	112	6	263	0	0	276	0	249	262	
SOUTH UNION	44	0	154	0	104	120	1	132	0	114	19	0	123	134	
TAMASSEE	98	0	179	0	185	117	0	241	0	257	0	0	228	240	
TOKEENA	72	0	151	0	154	75	3	172	0	0	172	0	168	176	
UTICA	109	0	179	1	187	116	2	203	0	0	220	0	196	207	
WALHALLA NO. 1	291	2	652	4	590	416	9	816	0	861	0	0	750	815	
WALHALLA NO. 2	289	2	753	1	641	466	12	894	0	931	0	0	818	886	
WESTMINSTER 1	197	1	420	2	441	244	3	576	0	519	19	0	556	585	
WESTMINSTER 2	202	0	468	4	443	290	10	571	0	555	0	0	547	595	
WEST UNION	140	0	355	1	323	206	0	426	1	276	126	0	396	415	
SENECA NO. 1	231	0	601	5	481	408	4	644	0	0	667	0	602	674	
SENECA NO. 2	329	2	555	4	570	374	3	695	0	0	725	0	654	696	
SENECA NO. 3	248	0	520	4	472	357	3	613	0	0	646	0	592	635	
SENECA NO. 4	267	3	602	4	528	391	6	696	0	0	702	3	638	688	
BARRIER FREE	0	0	0	0	0	0	0	0	0	0	0	0	0	0	
ABSENTEE	219	7	632	8	414	441	9	568	4	337	382	5	526	539	
COUNTY TOTALS	4,299.	27.	10,184.	75.	8,618.	6,821.	117.	11,166.	6.	5,425.	5,991.	8.	10,491.	11,246.	

OCONEE COUNTY
 VOTES CAST IN GENERAL ELECTION
 HELD IN SOUTH CAROLINA NOVEMBER 08, 1988

PRECINCTS	SHERIFF		CORONER	COUNTY AUDITOR	COUNTY TREASURER		COUNTY TAX COLL.	COUNTY SUPERVISOR		COUNTY COUNCIL			
	DIST NO 00		DIST NO 00	DIST NO 00	DIST NO 00		DIST NO 00	DIST NO 00		DIST NO 002	DIST NO 004	DIST NO 005	
	(D)	(W)	(D)	(D)	(D)	(W)	(D)	(D)	(R)	(D)	(D)	(D)	(W)
	* H E A R L C O M B E	* W R I T E - I N S	* D U R H E R A M E	* W I L L I A M S F	* H I G H T O W E R	* W R I T E - I N S	* R O B I N S O N H	* C R A I G M A N D	* H A B U G L E S F	* D Y A R R Y	* S T R I C K L A N D B	* S T O N E N Y D	* W R I T E - I N S
NEWRY CORNITH	125	0	120	121	125	0	118	112	40	111	0	0	0
EARLES GROVE	109	0	103	106	107	0	101	59	115	0	0	125	0
RAVENEL	576	0	569	555	586	0	551	331	582	358	0	136	0
FAIR PLAY	165	0	158	155	164	0	154	111	90	0	0	157	0
FRIENDSHIP	287	0	282	274	285	0	272	177	197	0	0	254	0
HOLLY SPRINGS	92	0	86	86	89	0	86	53	55	0	53	0	0
KEOWEE	771	0	750	752	796	0	728	500	976	334	0	0	0
LONG CREEK	100	0	99	96	99	0	93	69	45	0	0	0	0
MT. REST	297	0	287	284	290	0	280	201	193	0	0	0	0
MADISON	147	0	142	140	147	0	143	95	81	0	94	0	0
OAKWAY	272	0	265	260	267	0	258	219	88	0	0	242	0
PROVIDENCE	139	0	139	136	141	0	138	106	57	0	0	138	0
RETURN	144	0	146	137	142	0	136	107	76	0	0	137	0
RICHLAND	139	0	139	130	138	2	131	123	62	0	98	1	0
SALEM	429	0	405	395	413	0	391	296	248	0	0	0	0
STAMP CREEK	0	0	0	0	0	0	0	0	0	0	0	0	0
SHILOH	288	0	287	266	281	0	267	174	170	0	0	252	0
SOUTH UNION	150	0	131	128	145	0	131	100	124	0	0	130	0
TAMASSEE	247	0	250	243	250	0	237	203	97	0	0	0	0
TOKEENA	187	0	186	181	184	0	175	139	94	0	0	168	1
UTICA	222	0	218	210	216	0	204	156	147	0	0	199	0
WALHALLA NO. 1	858	0	822	813	821	0	810	590	423	387	47	0	0
WALHALLA NO. 2	909	0	890	867	911	0	873	631	483	406	47	0	0
WESTMINSTER 1	622	2	599	578	603	0	580	521	171	0	463	35	0
WESTMINSTER 2	630	8	598	589	612	0	581	527	203	0	584	0	0
WEST UNION	430	0	418	415	427	0	414	307	218	234	23	0	0
SENECA NO. 1	695	0	678	672	694	0	660	403	482	41	47	23	0
SENECA NO. 2	730	0	710	685	715	0	681	474	458	48	55	28	0
SENECA NO. 3	662	0	645	632	652	6	627	429	393	54	39	37	0
SENECA NO. 4	725	0	716	686	720	0	676	476	435	66	49	26	0
BARRIER FREE	0	0	0	0	0	0	0	0	0	0	0	0	0
ABSENTEE	568	0	557	541	563	2	539	364	482	236	206	195	0
COUNTY TOTALS	11,756	10	11,458	11,193	11,646	10	11,095	8,090	7,325	2,298	1,831	2,306	1

OCONEE COUNTY
 VOTES CAST IN GENERAL ELECTION
 HELD IN SOUTH CAROLINA NOVEMBER 08, 1988

COUNTY SUPT. OF EDUCATION		
DIST NO 00		
(D)	(W)	
* B J A M E S M	* W R I T E - I N S	
PRECINCTS		
NEWRY CORNITH	123	0
EARLES GROVE	108	0
RAVENEL	561	1
FAIR PLAY	158	0
FRIENDSHIP	275	1
HOLLY SPRINGS	90	0
KEOWEE	765	1
LONG CREEK	100	0
MT. REST	308	0
MADISON	142	0
OAKWAY	259	3
PROVIDENCE	136	0
RETURN	134	0
RICHLAND	136	0
SALEM	386	7
STAMP CREEK	0	0
SHILOH	270	0
SOUTH UNION	130	0
TAMASSEE	243	0
TOKEENA	171	0
UTICA	212	0
WALHALLA NO. 1	831	0
WALHALLA NO. 2	904	0
WESTMINSTER 1	593	0
WESTMINSTER 2	593	0
WEST UNION	428	0
SENECA NO. 1	683	0
SENECA NO. 2	721	1
SENECA NO. 3	647	0
SENECA NO. 4	701	0
BARRIER FREE	0	0
ABSENTEE	539	4
COUNTY TOTALS	11,402	20

COUNTY BOARD
 OF EDUCATION

DIST
 NO 099

	(N)	(N)	(N)	(N)	(N)	(N)	(N)	(N)	(N)	(N)	(N)	(N)	(N)	(N)	
	* B U N N I N G H A M	D A N N C E N G I L L	E D W I L L K O P P	* F A M I L T O N	G E R R I G G S	H A Y R S J B R	* B R O W N	* D U P P E S	J A M E S W	J O H N E T T	J O H N R I S J R	R M O R T O N W A Y N E	S T E V E	T H A R P E R D S R	
PRECINCTS															
NEWRY CORNITH	42	25	4	91	20	50	34	57	12	22	17	6	29	10	
EARLES GROVE	39	31	12	64	27	95	67	52	29	41	27	10	34	8	
RAVENEL	360	142	50	410	245	224	214	371	125	129	160	56	111	66	
FAIR PLAY	48	42	9	96	19	106	69	71	24	28	32	22	25	15	
FRIENDSHIP	157	80	23	182	38	131	97	140	38	73	40	40	73	23	
HOLLY SPRINGS	8	54	2	58	6	27	61	44	11	17	12	18	24	7	
KEDWEE	299	277	56	481	266	260	410	493	179	218	167	91	223	135	
LONG CREEK	16	41	6	32	10	30	44	36	14	24	20	5	30	14	
MT. REST	76	84	14	164	42	89	172	177	74	68	37	24	49	40	
MADISON	33	68	8	74	19	47	88	78	22	31	27	20	33	14	
OAKWAY	77	88	15	164	42	132	146	118	39	71	62	40	43	14	
PROVIDENCE	44	47	5	88	25	65	64	80	19	34	25	11	20	16	
RETURN	73	45	8	112	16	71	68	63	25	45	28	35	36	10	
RICHLAND	70	51	11	97	21	67	62	79	20	40	21	18	35	22	
SALEM	123	158	19	159	74	118	157	181	79	108	61	59	148	211	
STAMP CREEK	0	0	0	0	0	0	0	0	0	0	0	0	0	0	
SHILOH	142	77	20	171	49	69	73	99	39	135	28	24	41	28	
SOUTH UNION	43	52	6	81	18	108	67	66	25	30	28	15	24	17	
TAMASSEE	62	81	12	149	42	61	131	150	31	57	30	26	43	54	
TOKEENA	61	51	13	115	32	86	57	86	27	76	28	23	43	14	
UTICA	103	86	8	164	34	81	60	119	28	71	29	39	38	34	
WALHALLA NO. 1	267	271	38	487	137	244	447	643	140	184	98	86	141	123	
WALHALLA NO. 2	280	321	42	562	154	242	516	675	170	205	118	118	185	126	
WESTMINSTER 1	189	376	20	313	68	169	403	284	69	136	61	86	100	72	
WESTMINSTER 2	171	374	31	318	67	167	401	305	84	135	89	94	135	66	
WEST UNION	151	128	27	248	67	135	222	280	71	94	60	48	77	65	
SENECA NO. 1	418	153	30	489	196	283	250	351	71	143	84	77	96	69	
SENECA NO. 2	479	160	37	498	198	308	258	368	78	99	103	72	116	68	
SENECA NO. 3	408	142	35	463	194	283	249	316	73	121	78	80	104	56	
SENECA NO. 4	457	168	32	515	219	298	280	394	80	123	104	70	129	88	
BARRIER FREE	0	0	0	0	0	0	0	0	0	0	0	0	0	0	
ABSENTEE	295	117	57	392	127	256	228	359	159	117	70	76	95	80	
COUNTY TOTALS	4,979.	3,816.	653.	7,270.	2,485.	4,320.	5,421.	6,573.	1,868.	2,690.	1,743.	1,395.	2,295.	1,574.	

OCONEE COUNTY
 VOTES CAST IN GENERAL ELECTION
 HELD IN SOUTH CAROLINA NOVEMBER 08, 1988

REFERENDUM

DIST
 NO 037

(F)	(O)
N I	* O
O N	N P
	O P
1 F	O S
A V	1 S
O R	E D

PRECINCTS

NEWRY CORNITH	40	74
EARLES GROVE	62	99
RAVENEL	451	414
FAIR PLAY	69	116
FRIENDSHIP	129	220
HOLLY SPRINGS	12	94
KEDWEE	630	707
LONG CREEK	23	92
MT. REST	110	214
MADISON	30	119
OAKWAY	75	212
PROVIDENCE	48	106
RETURN	32	138
RICHLAND	57	113
SALEM	125	373
STAMP CREEK	0	0
SHILOH	131	190
SOUTH UNION	87	105
TAMASSEE	87	199
TOKEENA	66	154
UTICA	90	200
WALHALLA NO. 1	327	634
WALHALLA NO. 2	345	705
WESTMINSTER 1	158	493
WESTMINSTER 2	184	511
WEST UNION	147	327
SENECA NO. 1	318	499
SENECA NO. 2	329	535
SENECA NO. 3	280	485
SENECA NO. 4	327	549
BARRIER FREE	0	0
ABSENTEE	280	527
COUNTY TOTALS	5,075.	9,252.

ORANGEBURG COUNTY
 VOTES CAST IN GENERAL ELECTION
 HELD IN SOUTH CAROLINA NOVEMBER 08, 1988

PRECINCTS	HOUSE OF REPRESENTATIVES							SOLICITOR	CLERK OF COURT	SHERIFF			CORONER	
	DIST NO 093			DIST NO 094	DIST NO 095			DIST NO 096	DIST NO 001	DIST NO 00	DIST NO 00			DIST NO 00
	(D)	(R)	(L)	(D)	(D)	(R)	(W)	(D)	(D)	(D)	(D)	(R)	(W)	(D)
* F J O L D E R	* E D J A N I C E S	* G I L K I N S O N	* B A I L K E N E Y E	* H E R B E R T L L	* M C C A I N J R S	* W I L L I A M J R S	* W R I T E - I N S	* B E N N E T E D W A R D	* M I J D S E P H L P J R	* M U R D O U G L A G H C	* S M I T H J R	* A N D R Y S	* M I S C - I N S	* S I M M O N S A
ORANGEBURG WD 1	0	0	0	0	139	398	0	0	410	425	327	158	42	369
ORANGEBURG WD 2	0	0	0	0	339	41	0	0	347	349	215	25	126	357
ORANGEBURG WD 3	0	0	0	0	214	105	0	0	269	274	184	56	7	258
ORANGEBURG WD 4	0	0	0	0	287	41	0	0	302	303	194	23	108	307
ORANGEBURG WD 5	0	0	0	0	233	178	0	0	327	363	269	74	70	341
ORANGEBURG WD 6	0	0	0	0	186	382	0	0	430	444	357	158	45	387
ORANGEBURG WD 7	0	0	0	0	38	597	0	0	443	474	384	232	15	382
ORANGEBURG WD 8	0	0	0	0	48	366	0	0	309	324	278	118	18	269
ORANGEBURG WD 9	0	0	0	0	51	383	1	0	319	347	279	141	11	264
ORANGEBURG WD10	0	0	0	0	48	526	0	0	423	449	398	178	16	354
SUBURBAN 1	0	0	0	0	547	48	0	0	548	547	339	21	213	562
SUBURBAN 2	0	0	0	0	555	40	0	0	568	562	302	16	274	574
SUBURBAN 3	0	0	0	312	206	27	0	0	539	568	428	88	124	540
SUBURBAN 4	0	0	0	0	0	0	0	186	182	196	185	93	9	173
SUBURBAN 5	0	0	0	0	0	0	0	503	495	521	380	112	96	489
SUBURBAN 6	0	0	0	0	0	0	0	415	417	428	271	82	153	390
SUBURBAN 7	0	0	0	0	0	0	0	637	622	655	599	251	18	540
SUBURBAN 8	0	0	0	0	36	456	0	0	371	354	309	176	6	309
SUBURBAN 9	0	0	0	0	361	455	0	0	661	689	524	163	113	634
BETHEL	0	0	0	216	0	0	0	0	214	230	178	55	30	218
NORTH BOWMAN	0	0	0	712	0	0	0	0	719	736	655	94	74	722
SOUTH BOWMAN	0	0	0	389	0	0	0	0	387	401	375	86	21	383
N BRANCHVILLE	0	0	0	417	0	0	0	0	426	463	414	136	37	434
S BRANCHVILLE	0	0	0	214	0	0	0	0	224	238	208	95	16	223
BROOKDALE	886	32	4	0	0	0	0	0	884	889	491	29	408	907
COPE	0	0	0	0	0	0	0	235	227	237	177	55	43	221
CORDOVA	0	0	0	0	0	0	0	938	931	967	683	283	158	883
EDISTO	0	0	0	0	0	0	0	335	322	350	238	128	37	313
ELLOREE	712	134	4	0	0	0	0	0	488	715	586	212	58	677
N EUTAWVILLE	0	0	0	451	0	0	0	0	450	462	330	300	34	451
S EUTAWVILLE	0	0	0	662	0	0	0	0	643	640	527	90	49	644
FOUR HOLES	0	0	0	203	0	0	0	0	255	274	240	97	22	211
EAST HOLLY HILL	0	0	0	681	0	0	0	0	663	663	570	110	67	671
WEST HOLLY HILL	0	0	0	577	0	0	0	0	567	573	448	331	25	579
JAMISON	521	99	5	0	0	0	0	0	547	560	327	114	196	519
LIMESTONE	327	104	5	0	0	0	0	299	658	678	488	193	103	640
NEESES-LIVINGSTON	0	0	0	0	0	0	0	392	363	383	276	150	64	366
NIX	0	0	0	0	801	57	0	0	806	816	431	26	378	831
EAST NORTH	0	0	0	0	0	0	0	541	494	522	400	193	54	497
WEST NORTH	0	0	0	0	0	0	0	555	523	546	411	130	100	544
NORWAY	0	0	0	0	0	0	0	647	618	634	336	189	213	624
PINEHILL-BOLEN	0	0	0	0	0	0	0	580	548	582	357	229	141	544
PROVIDENCE	0	0	0	413	0	0	0	0	412	416	278	131	106	420
ROWESVILLE	0	0	0	39	0	0	0	161	197	212	170	37	24	188
SANTEE	0	0	0	760	0	0	0	0	754	762	588	288	150	761
EAST SPRINGFIELD	0	0	0	0	0	0	0	370	341	355	276	66	63	329
WEST SPRINGFIELD	0	0	0	0	0	0	0	306	282	293	186	45	97	279
VANCE	0	0	0	544	0	0	0	0	541	553	431	118	69	546
WHITTAKER	575	46	0	0	0	0	0	0	593	597	392	55	171	596
BARRIER FREE	0	0	0	0	0	0	0	0	0	0	0	0	0	0
ABSENTEE	96	22	0	96	138	206	0	159	594	619	486	207	59	600
COUNTY TOTALS	3,117	437	18	6,686	4,253	4,307	1	7,259	23,866	24,655	18,175	6,437	4,533	23,322

ORANGEBURG COUNTY
 VOTES CAST IN GENERAL ELECTION
 HELD IN SOUTH CAROLINA NOVEMBER 08, 1988

COUNTY COUNCIL						
DIST NO 001	DIST NO 002	DIST NO 003	DIST NO 004	DIST NO 005	DIST NO 006	DIST NO 007
(D)	(D)	(D)	(D)	(D)	(D)	(D)
* A G E O R G E B U R G E	* M F R E C K E D C	* O V E T E R N O R N	* C O V I N G T O N D A N N Y	* W J A L S H A M E S F	* M J A M E E S R	* R I C K E N B A C K E R O H N
PRECINCTS						
ORANGEBURG WD 1	0	0	0	0	0	418
ORANGEBURG WD 2	0	0	0	0	0	351
ORANGEBURG WD 3	0	0	0	0	0	262
ORANGEBURG WD 4	0	0	0	0	0	141
ORANGEBURG WD 5	0	0	0	0	0	355
ORANGEBURG WD 6	0	0	0	0	0	428
ORANGEBURG WD 7	0	0	0	0	0	447
ORANGEBURG WD 8	0	0	0	0	0	307
ORANGEBURG WD 9	0	0	0	0	0	326
ORANGEBURG WD10	0	0	0	0	0	432
SUBURBAN 1	0	0	0	192	0	365
SUBURBAN 2	0	0	0	0	0	576
SUBURBAN 3	309	0	0	0	0	0
SUBURBAN 4	0	212	0	0	0	0
SUBURBAN 5	0	181	0	0	0	0
SUBURBAN 6	0	509	0	0	0	0
SUBURBAN 7	0	0	415	0	0	0
SUBURBAN 8	0	0	0	653	0	0
SUBURBAN 9	0	0	0	362	0	0
BETHEL	217	0	0	0	0	0
NORTH BOWMAN	744	0	0	0	0	0
SOUTH BOWMAN	393	0	0	0	0	0
N BRANCHVILLE	5	463	0	0	0	0
S BRANCHVILLE	0	239	0	0	0	0
BROOKDALE	0	0	0	300	0	607
COPE	0	0	227	0	0	0
CORDOVA	0	920	0	0	0	0
EDISTO	0	329	0	0	0	0
ELLOREE	659	0	0	0	0	0
N EUTAWVILLE	453	0	0	0	0	0
S EUTAWVILLE	655	0	0	0	0	0
FOUR HOLES	0	0	0	0	0	220
EAST HOLLY HILL	677	0	0	0	0	0
WEST HOLLY HILL	567	0	0	0	0	0
JAMISON	0	0	0	135	0	395
LIMESTONE	0	0	0	684	0	0
NEESES-LIVINGST	0	0	378	0	0	0
NIX	0	0	0	453	0	157
EAST NORTH	0	0	0	534	0	0
WEST NORTH	0	0	102	447	0	0
NORWAY	0	0	611	0	0	0
PINEHILL-BOLEN	0	0	563	0	0	0
PROVIDENCE	164	252	0	0	0	0
ROWESVILLE	0	9	189	0	0	0
SANTEE	0	755	0	0	0	0
EAST SPRINGFIEL	0	0	0	344	0	0
WEST SPRINGFIEL	0	0	0	278	0	0
VANCE	548	0	0	0	0	0
WHITTAKER	0	0	0	0	0	591
BARRIER FREE	0	0	0	0	0	0
ABSENTEE	49	51	53	46	142	162
COUNTY TOTALS	3,113	3,394	3,095	2,964	4,782	3,629
						3,186

PICKENS COUNTY
 VOTES CAST IN GENERAL ELECTION
 HELD IN SOUTH CAROLINA NOVEMBER 08, 1988

PRECINCTS	PRESIDENT AND VICE-PRESIDENT				REPRESENTATIVE IN CONGRESS			STATE SENATE			
	(D)	(U)	(R)	(L)	(D)	(R)	(L)	(D)	(D)	(R)	(W)
	D K A K I S / / B E N T S E N	F U L A N I / / D A T T N E R	* B U S H / / Q U A Y L E	P A U L / / M A R R O U	* D E B U R T L E C K	H E N R Y / / J O R D A N	J O H N B O N / / H E A T O N	* A L E X A N D E R S / / M A C A U L A Y	* S M I T H / / W H E L L	R A S K E T T / / H A S K E T T	M I S S I N G / / W R I T E - I N S
STONE CHURCH	359	1	695	8	562	504	5	5	581	478	0
UNIVERSITY	222	2	477	13	334	362	14	395	0	0	0
CALHOUN	294	2	443	7	377	347	16	0	415	315	0
CLEMSON	312	0	670	11	516	489	10	0	526	484	0
PIKE	78	0	163	2	134	109	2	0	134	110	0
CENTRAL I	282	1	494	2	434	328	12	0	426	345	0
CENTRAL II	119	0	303	1	227	198	3	0	245	183	0
HORRIS	124	1	266	2	230	167	8	0	213	188	0
LAWRENCE CHAPEL	44	0	125	1	81	100	1	59	34	39	0
SIX MILE	254	1	762	1	505	517	4	0	479	554	1
PRATERS CREEK	65	0	252	0	154	120	0	0	118	164	0
MOUNTAIN VIEW	71	1	194	1	151	114	3	0	123	152	0
ALBERT R LEWIS	107	1	387	2	241	255	7	0	195	313	0
HOLLY SPRINGS	79	0	319	0	190	216	1	0	172	238	0
PUMPKINTOWN	69	0	325	5	172	236	0	0	171	244	0
AMBLER	52	0	207	0	124	137	0	0	109	153	0
PICKENS I	236	6	792	3	586	473	3	0	491	378	0
PICKENS II	228	2	484	2	422	306	5	0	359	387	0
PICKENS III	161	0	675	2	438	419	6	0	359	505	0
CEDAR ROCK	38	1	186	1	117	119	3	0	114	125	0
RICES CREEK	49	0	237	0	120	149	1	0	106	186	0
LIBERTY I	171	0	634	3	393	430	5	0	387	453	0
LIBERTY II	109	0	256	1	227	161	3	0	213	182	0
FLAT ROCK	97	3	309	2	197	212	1	0	166	246	0
ZION	197	0	661	2	429	408	6	0	423	420	0
SMITH GROVE	112	1	354	1	229	235	2	0	249	218	0
ARIAL MILL	149	3	571	3	358	378	4	0	356	384	0
PARK STREET	423	0	502	2	650	318	8	0	610	370	0
BRUSHY CREEK	121	1	382	2	269	245	1	0	324	197	0
FOREST ACRES	217	0	1,144	9	606	782	5	0	763	639	0
EASLEY	311	1	850	3	585	575	8	0	695	470	0
MCKISSICK	182	1	483	0	339	334	5	0	440	244	0
DACUSVILLE	203	2	738	10	451	506	5	0	456	512	0
CROSSWELL	124	2	496	3	256	378	1	0	263	375	0
GEORGES CREEK	50	1	273	0	130	206	1	0	183	152	0
POWDERSVILLE	129	0	535	1	282	405	5	0	315	369	0
ROCK SPRINGS	0	0	0	0	0	0	0	0	0	0	0
PICKENSVILLE	0	0	0	0	0	0	0	0	0	0	0
SIMPSON	0	0	0	0	0	0	0	0	0	0	0
BARRIER FREE	0	0	0	0	0	0	0	0	0	0	0
ABSENTEE	264	1	796	2	496	539	6	57	471	462	0
COUNTY TOTALS	6,103	35	17,448	110	12,016	11,802	175	516	11,686	11,442	1

PICKENS COUNTY
 VOTES CAST IN GENERAL ELECTION
 HELD IN SOUTH CAROLINA NOVEMBER 08, 1988

PRECINCTS	HOUSE OF REPRESENTATIVES								CLERK OF COURT		SHERIFF		CORONER			
	DIST NO 003		DIST NO 004		DIST NO 005		DIST NO 026		DIST NO 00		DIST NO 00		DIST NO 00			
	(D)	(R)	(D)	(W)	(D)	(R)	(D)	(R)	(D)	(W)	(D)	(R)	(D)	(R)	(W)	
	B S I L L E Y T O N	* S I E D W A R D O N W J R	M L A R R I Y A	M W R I S T E I N S	H E N D R I C K S J R	L S H I T H V	* J A M E S S O	M O L L I V E R	N E A L V E R	M W R I S T E I N S	* S T O N E D A V I D	L S A X O N H I E J	S T E W A R T	B E E L	* D A V I S H E L L T	M W R I S T E I N S
STONE CHURCH	439	629	0	0	0	0	0	0	783	0	702	348	564	448	0	
UNIVERSITY	271	431	0	0	0	0	0	0	408	0	372	294	282	351	0	
CALHOUN	330	403	0	0	0	0	0	0	514	0	456	254	375	314	0	
CLEMSON	456	549	0	0	0	0	0	0	675	0	588	393	462	485	0	
PIKE	104	141	0	0	0	0	0	0	180	1	144	93	119	108	0	
CENTRAL I	370	398	0	0	0	0	0	0	551	0	510	252	426	313	1	
CENTRAL II	181	247	0	0	0	0	0	0	333	0	296	132	268	153	0	
MORRIS	44	43	224	0	0	0	0	0	319	0	274	131	227	175	0	
LAWRENCE CHAPEL	63	116	0	0	0	0	0	0	115	0	117	67	94	82	0	
SIX MILE	407	623	0	0	0	0	0	0	800	0	692	344	607	421	0	
PRATERS CREEK	124	135	0	0	0	0	0	0	274	0	246	72	169	140	0	
MOUNTAIN VIEW	121	143	0	0	0	0	0	0	217	0	196	82	146	125	0	
ALBERT R LEWIS	0	0	346	0	0	0	0	0	398	0	387	122	165	338	0	
HOLLY SPRINGS	0	0	268	0	0	0	0	0	315	0	293	120	136	266	0	
PUMPKINTOWN	0	0	257	2	0	0	0	0	282	0	255	140	136	269	0	
AMBLER	0	0	192	0	0	0	0	0	207	0	188	73	118	138	0	
PICKENS I	0	0	820	0	0	0	0	0	938	0	901	180	461	607	0	
PICKENS II	0	0	551	0	0	0	0	0	626	0	587	159	360	374	0	
PICKENS III	0	0	622	1	0	0	0	0	739	1	679	187	351	505	0	
CEDAR ROCK	0	0	0	0	137	98	0	0	213	0	175	65	103	131	0	
RICES CREEK	0	0	180	0	0	0	0	0	202	0	195	95	109	173	0	
LIBERTY I	0	0	596	0	0	0	0	0	674	0	597	241	400	430	0	
LIBERTY II	0	0	320	0	0	0	0	0	345	0	307	87	237	148	0	
FLAT ROCK	0	0	268	0	0	0	0	0	302	0	271	143	182	225	0	
ZION	0	0	0	0	481	342	0	0	677	0	558	314	425	427	0	
SMITH GROVE	0	0	0	0	244	209	0	0	372	0	294	176	218	240	0	
ARIAL MILL	0	0	0	0	412	313	0	0	615	0	499	248	350	387	0	
PARK STREET	0	0	0	0	697	276	0	0	839	0	677	305	634	338	0	
BRUSHY CREEK	0	0	0	0	318	188	0	0	417	0	354	165	262	243	0	
FOREST ACRES	0	0	0	0	808	553	0	0	1,119	0	910	483	591	773	0	
EASLEY	0	0	0	0	827	320	0	0	971	0	869	302	647	499	0	
MCKISSICK	0	0	0	0	468	204	0	0	582	0	491	191	354	306	0	
DACUSVILLE	0	0	713	1	0	0	0	0	749	0	682	287	381	565	0	
CROSSWELL	0	0	258	0	0	0	0	122	439	0	375	263	238	387	0	
GEORGES CREEK	0	0	0	0	153	175	0	0	239	0	168	163	129	192	0	
POWDERSVILLE	0	0	0	0	134	127	233	0	447	0	398	284	246	413	0	
ROCK SPRINGS	0	0	0	0	0	0	0	0	0	0	0	0	0	0	0	
PICKENSVILLE	0	0	0	0	0	0	0	0	0	0	0	0	0	0	0	
SIMPSON	0	0	0	0	0	0	0	0	0	0	0	0	0	0	0	
BARRIER FREE	0	0	0	0	0	0	0	0	0	0	0	0	0	0	0	
ABSENTEE	193	348	152	0	135	96	12	730	0	0	648	358	483	500	0	
COUNTY TOTALS	3,105	4,208	5,770	4	4,814	2,902	367	18,609	2	16,357	7,638	11,456	11,997	1		

PICKENS COUNTY
 VOTES CAST IN GENERAL ELECTION
 HELD IN SOUTH CAROLINA NOVEMBER 08, 1988

PRECINCTS	COUNTY AUDITOR		COUNTY TREASURER		COUNTY COUNCIL											
	DIST NO 00		DIST NO 00		DIST NO 003		DIST NO 004		DIST NO 005		DIST NO 006					
	(D)	(R)	(D)	(R)	(D)	(R)	(D)	(R)	(D)	(R)	(D)	(R)	(D)	(R)		
	C H W A S T A I N	* B R Y A N T	* G L E W S I T S R A E P	B O B W A R D	C H A R A R N L I E D	* W A L D R O P	N L A N O R N M A S T O N	* S M I T H	* O M W A R N I S O N C	W H O U L S T O N	S H E N D R I C K S J R	* C A L L O W A Y				
STONE CHURCH	378	644	707	346	0	0	0	0	0	0	0	0	0	0		
UNIVERSITY	234	420	364	299	0	0	0	0	0	0	0	0	0	0		
CALHOUN	296	402	462	248	0	0	0	0	0	0	0	0	0	0		
CLEMSON	351	605	620	368	0	0	0	0	0	0	0	0	0	0		
PIKE	94	143	152	84	0	0	0	0	0	0	0	0	0	0		
CENTRAL I	301	446	488	270	0	0	0	0	0	0	0	0	0	0		
CENTRAL II	147	276	275	152	0	0	0	0	0	0	0	0	0	0		
NORRIS	159	236	272	128	0	0	0	0	0	0	0	0	0	0		
LAWRENCE CHAPEL	56	122	93	89	0	0	0	0	0	0	0	0	0	0		
SIX MILE	372	647	483	555	0	0	0	0	0	0	0	0	0	0		
PRATERS CREEK	96	218	200	114	0	0	0	0	0	0	0	0	0	0		
MOUNTAIN VIEW	102	168	160	117	108	160	0	0	0	0	0	0	0	0		
ALBERT R LEWIS	170	329	307	195	194	307	0	0	0	0	0	0	0	0		
HOLLY SPRINGS	159	244	245	162	173	230	0	0	0	0	0	0	0	0		
PUMPKINTOWN	125	287	206	203	118	290	0	0	0	0	0	0	0	0		
AMBLER	90	169	155	105	0	0	0	0	0	0	113	147	0	0		
PICKENS I	420	640	736	334	442	618	0	0	0	0	0	0	0	0		
PICKENS II	340	394	517	224	366	332	0	0	0	0	0	0	0	0		
PICKENS III	358	497	599	264	291	370	0	0	0	0	0	55	132	0		
CEDAR ROCK	72	167	167	75	0	0	0	0	0	0	0	96	142	0		
RICES CREEK	82	201	173	114	0	0	100	183	0	0	0	0	0	0		
LIBERTY I	267	558	529	303	0	0	377	454	0	0	0	0	0	0		
LIBERTY II	158	229	301	92	0	0	204	188	0	0	0	0	0	0		
FLAT ROCK	117	289	266	144	0	0	205	207	0	0	0	0	0	0		
ZION	230	628	600	276	0	0	357	448	0	0	0	0	0	0		
SMITH GROVE	125	338	288	174	0	0	182	272	0	0	0	0	0	0		
ARIAL MILL	223	510	520	225	0	0	217	245	0	0	91	183	0	0		
PARK STREET	450	524	779	200	0	0	0	0	629	340	0	0	0	0		
BRUSHY CREEK	144	369	388	135	0	0	0	0	283	225	0	0	0	0		
FOREST ACRES	311	1,064	911	471	0	0	0	0	709	661	0	0	0	0		
EASLEY	351	798	900	265	0	0	0	0	720	425	0	0	0	0		
MCKISSICK	233	438	519	162	0	0	0	0	0	0	315	361	0	0		
DACUSVILLE	344	604	631	327	0	0	0	0	0	0	454	487	0	0		
CROSSWELL	188	442	377	260	0	0	0	0	0	0	227	400	0	0		
GEORGES CREEK	74	252	189	141	0	0	0	0	0	0	124	204	0	0		
POWDERSVILLE	170	505	402	275	0	0	0	0	0	0	216	448	0	0		
ROCK SPRINGS	0	0	0	0	0	0	0	0	0	0	0	0	0	0		
PICKENSVILLE	0	0	0	0	0	0	0	0	0	0	0	0	0	0		
SIMPSON	0	0	0	0	0	0	0	0	0	0	0	0	0	0		
BARRIER FREE	0	0	0	0	0	0	0	0	0	0	0	0	0	0		
ABSENTEE	347	635	625	383	49	88	32	49	77	54	52	89				
COUNTY TOTALS	8,136	15,445	15,609	8,285	1,743	2,398	1,674	2,047	2,418	1,705	1,743	2,594				

PICKENS COUNTY
 VOTES CAST IN GENERAL ELECTION
 HELD IN SOUTH CAROLINA NOVEMBER 08, 1988

SCHOOL TRUSTEE					
PRECINCTS	DIST NO 001		DIST NO 003	DIST NO 005	
	(N)	(N)	(N)	(N)	(N)
	G E O R G E	M T T I G E R	J O H N A M L I N S O N	C A T T H E R I N E	R O B E R T B
STONE CHURCH	345	517	0	0	0
UNIVERSITY	154	329	0	0	0
CALHOUN	175	319	0	0	0
CLEMSON	0	0	0	0	0
PIKE	0	0	0	0	0
CENTRAL I	0	0	0	0	0
CENTRAL II	0	0	0	0	0
NORRIS	0	0	0	0	0
LAWRENCE CHAPEL	0	0	0	0	0
SIX MILE	0	0	0	0	0
PRATERS CREEK	0	0	0	0	0
MOUNTAIN VIEW	0	0	170	0	0
ALBERT R LEWIS	0	0	311	0	0
HOLLY SPRINGS	0	0	252	0	0
PUMPKINTOWN	0	0	249	0	0
AMBLER	0	0	0	0	0
PICKENS I	0	0	792	0	0
PICKENS II	0	0	435	0	0
PICKENS III	0	0	458	0	0
CEDAR ROCK	0	0	0	0	0
RICES CREEK	0	0	0	0	0
LIBERTY I	0	0	0	0	0
LIBERTY II	0	0	0	0	0
FLAT ROCK	0	0	0	0	0
ZION	0	0	0	0	0
SMITH GROVE	0	0	0	0	0
ARIAL MILL	0	0	0	0	0
PARK STREET	0	0	0	258	526
BRUSHY CREEK	0	0	0	179	274
FOREST ACRES	0	0	0	433	769
EASLEY	0	0	0	338	670
MCKISSICK	0	0	0	0	0
DACUSVILLE	0	0	0	0	0
CROSSWELL	0	0	0	0	0
GEORGES CREEK	0	0	0	0	0
POWDERSVILLE	0	0	0	0	0
ROCK SPRINGS	0	0	0	0	0
PICKENSVILLE	0	0	0	0	0
SIMPSON	0	0	0	0	0
BARRIER FREE	0	0	0	0	0
ABSENTEE	82	126	93	41	72
COUNTY TOTALS	756	1,292	2,761	1,249	2,311

RICHLAND COUNTY
 VOTES CAST IN GENERAL ELECTION
 HELD IN SOUTH CAROLINA NOVEMBER 08, 1908

PRECINCTS	PRESIDENT AND VICE-PRESIDENT				REPRESENTATIVE IN CONGRESS			STATE SENATE					
	(D)	(U)	(R)	(L)	DIST NO 002			DIST NO 019	DIST NO 020		DIST NO 021	DIST NO 022	
					(D)	(R)	(L)	(D)	(D)	(R)	(D)	(D)	(R)
	DUKAKIS / SEIN	FULANNT / NEER	HBUSHA / YLE	PAUL / MARROU	JLIE / MENTIS	SFPLE / DNDYCE	OSOM / BEMER	PKAT / TERSDN	TEDL / MDTJR	HCOD / URHSON	HLIO / SARDORE	HECD / WARRLD	GWARS / EREK
WARD 1	341	12	518	27	468	458	13	0	293	550	0	0	0
WARD 2	133	11	57	5	149	68	0	0	130	662	0	0	0
WARD 3	261	6	239	21	296	273	8	0	263	228	0	0	0
WARD 4	322	10	225	15	397	214	8	314	0	0	0	0	0
WARD 5	119	4	118	11	128	113	10	0	0	0	125	0	0
WARD 6	243	7	548	38	404	553	8	0	0	0	0	409	544
WARD 7	452	38	14	3	610	37	3	571	0	0	0	28	1
WARD 8	540	45	13	4	416	16	3	0	391	10	0	0	0
WARD 9	360	19	10	4	418	31	4	0	304	12	0	255	9
WARD 10	399	14	537	31	593	409	7	0	294	553	57	0	0
WARD 11	355	11	201	15	412	286	6	0	184	250	173	0	0
WARD 12	386	7	565	28	541	452	14	0	304	637	0	0	0
WARD 13	410	13	631	48	528	622	13	0	347	712	0	0	0
WARD 14	285	7	626	25	506	548	7	0	191	563	0	120	123
WARD 15	151	11	435	19	330	310	0	0	0	0	0	325	304
WARD 16	199	8	643	28	415	512	2	0	0	0	0	639	419
WARD 17	280	8	727	30	493	588	12	0	0	0	0	569	583
WARD 18	382	21	211	18	445	207	2	0	0	0	0	412	200
WARD 19	662	45	39	8	745	45	3	741	0	0	0	0	0
WARD 20	351	10	294	13	256	314	7	0	320	31	78	0	0
WARD 21	772	45	129	9	824	152	6	622	0	0	0	175	24
WARD 22	400	18	104	6	447	107	5	433	0	0	0	0	0
WARD 23	273	11	258	17	348	214	4	0	17	63	0	294	171
WARD 24	160	4	510	14	301	402	4	0	0	0	0	307	387
WARD 25	198	7	902	33	452	707	7	0	0	0	0	500	641
WARD 26	239	9	396	17	309	363	13	0	47	102	34	230	228
WARD 27	270	8	926	26	525	760	7	0	228	960	0	0	0
WARD 28	355	18	159	7	383	190	3	369	0	0	0	0	0
WARD 29	40	5	8	0	83	8	1	0	0	0	84	0	0
WARD 30	219	13	82	5	238	80	5	230	0	0	0	0	0
WARD 31	422	25	11	4	441	25	3	0	393	19	0	0	0
WARD 32	467	29	99	6	553	88	0	0	469	112	0	0	0
WARD 33	196	9	432	16	304	390	4	0	0	0	0	302	372
WARD 34	407	4	997	31	667	828	11	0	0	0	0	696	770
ARCADIA	231	14	19	3	258	29	2	0	221	29	0	0	0
ARDINCAPLE	193	3	1,083	10	305	963	7	253	0	0	0	0	0
BALLENTINE	945	26	72	2	1,013	74	0	0	0	0	977	0	0
BLUFF	440	9	1,011	18	647	936	7	491	0	0	0	0	0
BLYTHEWOOD	235	5	518	203	363	458	5	0	262	683	0	0	0
BRANDON	306	0	1,712	10	449	636	4	0	0	0	0	389	641
BRIARWOOD	726	22	175	7	774	213	10	802	0	0	0	0	0
COLLEGE PLACE	386	5	835	40	625	675	10	0	0	0	560	135	135
COOPER	180	3	251	6	203	262	6	199	0	0	0	0	0
DENNYSIDE	821	20	322	9	895	345	11	0	0	0	0	830	318
DENTSVILLE	979	11	214	3	988	226	3	0	0	0	971	0	0
EASTOVER	531	38	130	12	622	179	3	192	0	0	0	398	193
EDGEWOOD	187	7	551	7	295	484	6	0	0	0	0	297	463
ESTATES	454	15	239	9	504	243	2	330	0	0	0	133	44
FAIRLAH	440	21	35	3	273	33	6	668	0	0	0	22	0
FAIROLD	252	3	831	19	435	704	7	0	0	0	0	439	681
E FOREST ACRES	278	2	748	15	419	623	8	0	0	0	0	440	580
N FOREST ACRES	226	2	818	14	435	641	5	0	0	0	0	454	606
S FOREST ACRES	372	2	1,173	16	561	1,031	2	408	0	0	0	0	0
NEW FRIARSGATE	207	7	558	2	331	448	8	229	0	0	0	0	0
OLD FRIARSGATE	711	19	51	4	751	77	1	0	0	0	720	0	0
GADSDEN	255	3	816	3	243	98	1	0	0	0	257	0	0
GARNERS	1,100	35	35	2	1,174	44	10	1,255	0	0	0	0	0
GREENVIEW	356	3	593	15	442	556	6	0	302	604	0	0	0
HAMPTON	562	15	870	13	735	766	16	599	0	0	0	0	0
HARBISON	859	14	134	5	883	154	12	0	0	0	858	0	0
HOPKINS	342	6	695	17	446	654	5	0	0	0	467	0	0
HORRELL HILL	41	1	155	2	46	145	1	0	36	153	0	0	0
HUNTING CREEK	476	34	460	33	617	480	6	0	0	0	0	558	525
KEELS	417	20	286	22	496	294	5	0	0	0	0	437	289
KEENAN	200	0	220	2	231	110	0	205	0	0	0	0	0
KILLIAN	427	9	624	13	515	586	8	0	380	598	0	0	0
KINGSWOOD	903	30	76	4	907	73	8	916	0	0	0	0	0
LINGOLNSHIRE	447	15	1,088	36	693	989	11	0	529	1,037	0	0	0
LYKESLANO	1,075	38	51	9	1,131	59	8	1,105	0	0	0	0	0
MEADOWLAKE	426	9	781	9	546	664	5	0	0	0	0	498	658
MIDWAY	210	6	454	20	294	430	8	0	223	436	0	0	0
MILL CREEK	298	22	431	10	365	422	6	340	0	0	0	0	0
MONTICELLO	392	13	1,127	27	700	874	13	0	0	0	0	586	907
NORTH SPRINGS	311	9	556	28	452	514	5	0	0	0	0	445	481
OAKWOOD	391	23	156	6	458	123	6	0	0	0	485	0	0
OLYMPIA	189	4	620	20	316	4	4	0	191	614	0	0	0
PENNINGTON	395	13	341	12	489	332	6	0	0	0	404	0	0
PINE LAKES	137	10	314	11	185	280	3	0	153	302	0	0	0
PINEWOOD	288	10	776	15	453	663	3	0	0	0	4	445	610
PONTIAC	539	34	321	0	573	42	2	575	0	0	0	0	0
RIDGEWOOD	460	12	1,000	31	678	1,016	14	0	507	1,034	0	0	0
RIVERSIDE	201	8	564	3	320	525	7	0	239	542	0	0	0
ST ANDREWS	170	2	301	51	269	341	5	0	0	0	47	223	232
SATCHELFORD	784	10	1,528	30	1,245	1,254	14	0	0	0	0	1,028	1,400
SPRING VALLEY	155	3	786	32	260	784	11	184	0	0	0	0	0
SPRINGVILLE	511	22	475	18	586	461	7	524	0	0	0	0	0
WALDEN	668	17	910	19	854	838	8	0	649	891	0	0	0
WHITEWELL	224	4	816	21	488	624	6	0	0	0	0	459	608
WILDSIDE	456	24	778	44	571	764	11	0	0	0	612	0	0
WOODFIELD	239	7	446	15	352	355	3	0	212	439	0	0	0
WOODLANDS	0	0	0	0	0	0	0	0	0	0	0	0	0
BARRIER FREE	0	0	0	0	0	0	0	0	0	0	0	0	0
ABSENTEE	1,068	6	1,853	13	1,304	1,689	26	336	335	529	192	503	708
COUNTY TOTALS	36,420	1,245	43,841	1,617	46,559	38,441	584	13,236	8,123	13,406	7,040	13,794	14,690

RICHLAND COUNTY
VOTES CAST IN GENERAL ELECTION
HELD IN SOUTH CAROLINA NOVEMBER 08, 1988

HOUSE OF REPRESENTATIVES														
DIST NO 070	DIST NO 071			DIST NO 072		DIST NO 073	DIST NO 074	DIST NO 075		DIST NO 076		DIST NO 077	DIST NO 078	
(D)	(R)	(L)	(W)	(D)	(R)	(D)	(D)	(D)	(R)	(D)	(R)	(D)	(R)	
F J A B E R S	Q R R I C H M A R R D M	J O H N S O M	A L M P H R I E S	R O D G E R S	S E L C L I T T A T	B R O W N	F C B R I A N K E	W A I T D E Y	R O O S I	E L A T I M E R	H E A R N C E	M L Y L T H E R J R	B U R R I D G E S	
PRECINCTS														
WARD 1	0	0	0	0	178	179	0	0	291	267	0	0	0	
WARD 2	0	0	0	0	0	0	0	145	0	0	0	0	0	
WARD 3	0	0	0	0	319	223	0	0	0	0	0	0	0	
WARD 4	0	0	0	0	0	0	0	344	0	0	0	0	0	
WARD 5	0	0	0	0	127	113	0	0	0	0	0	0	0	
WARD 6	0	0	0	0	0	0	0	0	0	0	0	0	0	
WARD 7	0	0	0	0	0	0	28	564	0	0	0	0	558	
WARD 8	0	0	0	0	0	0	0	396	0	0	0	0	0	
WARD 9	0	0	0	0	0	0	0	0	616	211	0	0	0	
WARD 10	0	0	0	0	484	502	0	0	0	0	0	0	0	
WARD 11	0	0	0	0	0	0	0	0	405	206	0	0	0	
WARD 12	0	0	0	0	0	0	0	0	505	496	0	0	0	
WARD 13	0	0	0	0	0	0	0	0	500	650	0	0	0	
WARD 14	0	0	0	0	0	0	0	0	445	599	0	0	0	
WARD 15	0	0	0	0	0	0	0	0	67	18	86	421	0	
WARD 16	0	0	0	0	0	0	0	0	0	0	114	752	0	
WARD 17	0	0	0	0	0	0	0	0	0	0	172	824	0	
WARD 18	0	0	0	0	0	0	0	409	0	0	0	0	0	
WARD 19	0	0	0	0	0	0	0	727	0	0	0	0	0	
WARD 20	0	0	0	0	0	0	0	315	0	0	0	0	0	
WARD 21	0	0	0	0	0	0	788	0	0	0	0	0	0	
WARD 22	0	0	0	0	288	40	0	143	0	0	0	0	0	
WARD 23	0	0	0	0	0	0	0	0	166	60	94	230	0	
WARD 24	0	0	0	0	0	0	0	0	0	0	106	556	0	
WARD 25	0	0	0	0	0	0	0	0	0	0	105	674	0	
WARD 26	18	0	0	0	0	0	0	0	0	0	141	506	0	
WARD 27	0	0	0	0	0	0	0	0	0	0	224	918	0	
WARD 29	0	0	0	0	0	0	226	0	0	0	0	0	0	
WARD 30	0	0	0	0	76	6	0	7	0	0	0	0	0	
WARD 31	0	0	0	0	0	0	209	0	0	0	0	0	0	
WARD 32	0	0	0	0	0	0	0	413	0	0	0	0	0	
WARD 33	0	0	0	0	0	0	0	0	553	86	0	0	0	
WARD 34	0	0	0	0	0	0	0	0	0	152	476	0	0	
ARCADIA	0	0	0	0	0	0	0	0	0	0	0	0	847	
ARDINCAPLE	0	0	0	0	253	23	0	0	0	0	0	0	0	
BALLENTINE	0	909	65	161	0	0	0	0	0	0	0	0	0	
BLUFF	0	0	0	0	0	0	0	0	0	0	0	0	0	
BLYNWOOD	0	0	0	0	0	0	0	0	0	0	0	633	0	
BRANDON	0	0	0	0	0	0	0	0	0	0	0	0	0	
BRIARWOOD	0	0	0	0	0	0	0	0	0	0	0	0	0	
COLLEGE PLACE	0	0	0	0	0	0	759	0	0	0	0	0	0	
COOPER	0	0	0	0	0	0	0	0	0	0	0	0	736	
DENNSIDE	0	0	0	0	0	0	203	0	0	0	0	0	0	
DENTSVILLE	0	0	0	0	0	0	0	0	0	0	0	832	0	
EASTOVER	986	0	0	0	0	0	0	0	0	0	0	0	0	
EDGEWOOD	0	0	0	0	0	0	73	438	0	0	0	0	0	
ESTATES	0	0	0	0	0	0	0	0	0	0	0	0	0	
FAIRLAWN	0	0	0	0	0	0	0	0	0	0	0	0	229	
FAIRWOLD	0	0	0	0	0	0	690	0	0	0	0	0	0	
E FOREST ACRES	0	0	0	0	0	0	0	0	0	0	0	0	709	
N FOREST ACRES	0	0	0	0	0	0	0	0	0	0	0	0	610	
S FOREST ACRES	0	0	0	0	0	0	0	0	0	144	840	0	0	
NEW FRIARSGATE	0	1,115	48	118	0	0	0	0	0	0	0	0	0	
OLD FRIARSGATE	0	521	35	81	0	0	0	0	0	0	0	0	0	
GADSOEM	733	0	0	0	0	0	0	0	0	0	0	0	0	
GARNERS	171	0	0	0	0	0	0	0	0	0	0	0	0	
GREENVIEW	0	0	0	0	0	0	1,189	0	0	0	0	0	0	
HAMPDEN	0	0	0	0	0	0	0	0	396	597	0	0	0	
HARDISON	0	1,052	42	59	0	0	0	0	0	0	0	0	0	
HOPKINS	866	0	0	0	0	0	0	0	0	0	0	0	0	
HORRELL MILL	0	0	0	0	0	0	0	0	0	0	0	0	0	
HUNTING CREEK	67	0	0	0	0	0	0	0	0	0	0	0	0	
KEELS	0	0	0	0	0	0	0	0	0	0	0	137	0	
KEEMAN	0	0	0	0	0	0	350	0	0	0	0	0	89	
KILLIAN	0	0	0	0	0	0	0	0	0	0	0	0	0	
KINGSWOOD	0	606	52	95	0	0	0	0	0	0	0	0	0	
LIMCOLNSHIRE	0	0	0	0	0	0	0	0	0	0	0	915	0	
LYKESLAND	0	0	0	0	0	0	0	0	0	0	0	0	0	
MEADOWLAKE	0	0	0	0	0	0	0	0	0	0	0	1,116	0	
MIDWAY	0	0	0	0	0	0	0	0	0	0	0	0	0	
MILL CREEK	0	0	0	0	0	0	0	0	0	0	0	0	0	
MONTICELLO	0	0	0	0	0	0	0	0	0	0	0	375	0	
NORTH SPRINGS	0	0	0	0	0	0	0	0	0	0	0	0	0	
DAKWOOD	0	0	0	0	0	0	0	0	0	0	0	0	508	
OLYMPIA	488	0	0	0	0	0	0	0	0	0	0	0	0	
PENNINGTON	0	0	0	0	0	0	0	0	0	144	672	0	0	
PINE LAKES	0	0	0	0	0	0	0	0	0	0	0	0	0	
PINEWOOD	0	0	0	0	0	0	0	0	0	0	0	0	0	
PONTIAC	43	0	0	0	0	0	0	0	0	0	0	0	0	
RIDGEWOOD	0	0	0	0	574	38	0	0	0	0	0	0	0	
RIVERSIDE	0	0	0	0	636	1,016	0	0	0	0	0	0	0	
ST ANDREWS	0	0	0	0	330	493	0	0	0	0	0	0	0	
SATCHELFORD	0	0	0	0	0	0	0	0	0	0	0	0	307	
SPRING VALLEY	0	0	0	0	0	0	0	0	0	0	0	0	0	
SPRINGVILLE	0	475	50	156	0	0	0	0	0	0	0	0	0	
WALDEN	0	448	42	100	0	0	0	0	0	0	0	0	0	
WHITEWELL	0	908	183	66	0	0	0	0	0	0	0	0	0	
WILDEWOOD	0	0	0	0	0	0	0	0	0	0	0	0	679	
WOODFIELD	0	0	0	0	0	0	0	0	0	0	0	0	0	
WOODLANDS	0	0	0	0	0	0	0	0	0	188	473	0	0	
BARRIER FREE	0	0	0	0	0	0	0	0	0	0	0	0	0	
ABSENTEE	48	238	15	11	115	89	117	141	179	148	108	406	84	
COUNTY TOTALS	3,393	6,479	534	847	3,384	2,722	4,636	4,044	4,155	3,146	1,799	7,748	4,324	5,372

RICHLAND COUNTY
 VOTES CAST IN GENERAL ELECTION
 HELD IN SOUTH CAROLINA NOVEMBER 08, 1988

PRECINCTS	HOUSE OF REPRESENTATIVES		CLERK OF COURT		SHERIFF		CORONER		
	DIST NO 079		DIST NO 080		DIST NO 00		DIST NO 00		
	(D)	(R)	(R)	(D)	(D)	(R)	(D)	(R)	
	OP RAT T Y E R S O N I I I	HC OR R L A N D G S	MB UR R D I S S	NS BC AO RT BT ARR A	DE UAR L E E S A	PA R R A U L L E Y	NS AL O L A N F	AP LO VR IT NE J R	MB FR RR AR NO KN E I I I
WARD 1	0	0	0	445	377	244	605	233	595
WARD 2	0	0	0	152	42	141	71	132	70
WARD 3	0	0	0	318	160	227	310	232	274
WARD 4	0	0	0	394	153	282	302	290	285
WARD 5	0	0	0	143	80	93	141	97	134
WARD 6	0	0	0	425	451	136	799	141	743
WARD 7	0	0	0	574	22	594	56	589	32
WARD 8	0	0	0	390	11	403	13	399	9
WARD 9	0	0	0	568	11	598	21	536	20
WARD 10	0	0	0	582	328	253	611	256	651
WARD 11	0	0	0	442	121	315	345	332	297
WARD 12	0	0	0	517	378	246	682	252	660
WARD 13	0	0	0	573	441	234	857	133	808
WARD 14	0	0	0	540	401	199	777	248	720
WARD 15	0	0	0	324	247	111	491	126	478
WARD 16	0	0	0	371	460	86	723	123	699
WARD 17	0	0	0	513	477	149	865	184	839
WARD 18	0	0	0	434	172	357	248	358	251
WARD 19	0	0	0	732	311	740	49	751	49
WARD 20	0	0	0	318	224	302	374	300	348
WARD 21	0	0	0	795	94	792	157	783	144
WARD 22	0	0	0	450	75	415	139	409	130
WARD 23	0	0	0	341	182	212	325	214	310
WARD 24	0	0	0	315	340	92	579	102	556
WARD 25	0	0	239	524	532	116	958	133	952
WARD 26	0	0	13	330	286	172	453	156	453
WARD 27	0	0	51	516	669	154	1,067	240	969
WARD 29	0	0	0	371	116	336	217	339	204
WARD 30	0	0	0	81	61	81	8	81	8
WARD 31	0	0	0	223	54	212	101	200	92
WARD 32	0	0	0	402	151	430	14	411	21
WARD 33	0	0	0	450	771	679	133	472	127
WARD 34	0	0	0	299	335	149	495	130	503
ARCADIA	0	0	0	691	662	217	1,209	263	1,095
ARDINCAPLE	0	0	0	249	191	249	32	245	23
BALLENTINE	0	0	0	448	687	155	1,098	178	1,026
BLUFF	0	0	795	958	42	1,039	74	975	68
BLYTHEWOOD	0	0	0	701	695	350	1,220	390	1,065
BRANDON	0	0	103	435	507	151	841	172	778
BRIARWOOD	318	724	0	478	508	184	866	221	801
COLLEGE PLACE	0	0	0	800	133	757	245	754	212
COOPER	0	0	0	597	543	210	1,005	248	920
DENHYSIDE	0	0	0	219	187	158	293	167	250
DENTSVILLE	0	0	0	896	227	796	422	806	343
EASTOVER	0	0	0	981	161	967	264	903	268
EDGEWOOD	0	0	0	614	129	566	197	576	177
ESTATES	230	535	0	351	348	135	614	139	552
FAIRLAWN	253	135	0	509	149	427	298	439	248
FAIRMOLD	0	0	0	658	16	658	50	659	35
E FOREST ACRES	0	0	0	464	585	134	699	143	920
N FOREST ACRES	0	0	0	481	479	174	823	190	783
S FOREST ACRES	0	0	0	443	529	117	897	135	857
NEW FRIARSGATE	0	0	0	604	814	273	1,121	306	1,119
OLD FRIARSGATE	0	0	0	329	360	162	578	183	515
GADSDEN	0	0	0	725	43	751	67	685	104
GARNERS	0	0	0	256	94	105	249	105	242
GREENVIEW	0	0	0	1,152	33	1,194	71	1,164	58
HAMPTON	0	0	0	487	429	227	734	244	683
HARBISON	0	0	0	755	638	462	981	504	884
HOPKINS	0	0	0	867	87	910	148	823	161
MORRELL HILL	0	0	759	466	529	320	757	295	724
HUNTING CREEK	0	0	0	72	124	31	179	30	165
KEELS	426	449	0	628	489	473	627	498	581
KEENAM	0	0	0	486	216	391	373	395	338
KILLIAN	243	190	0	256	149	174	268	187	224
KINGSWOOD	0	0	0	550	442	340	719	354	652
LINCOLNSHIRE	0	0	0	890	55	911	93	891	80
LYKESLAND	0	0	1,244	775	788	313	1,284	329	1,216
MEADOWLAKE	0	0	0	1,087	31	1,106	88	1,103	61
MIDWAY	441	721	0	560	630	305	864	325	809
MILL CREEK	0	0	508	361	304	172	534	175	493
MONTICELLO	0	0	0	375	347	307	446	308	418
NORTH SPRINGS	510	1,038	0	673	708	294	1,198	351	1,084
OAKWOOD	0	0	0	462	398	222	695	239	641
OLYMPIA	0	0	0	487	94	420	192	468	167
PENNINGTON	0	0	0	369	441	87	748	135	682
PINE LAKES	0	0	0	355	512	233	384	405	278
PINWOOD	0	0	343	226	226	122	354	123	243
PONTIAC	373	699	0	480	528	223	849	257	774
RIDGEWOOD	0	0	0	555	38	568	47	562	46
RIVERSIDE	0	0	0	748	789	317	1,320	380	1,165
ST ANDREWS	0	0	0	352	414	185	635	186	605
SATCHELFORD	0	0	0	238	276	66	481	87	433
SPRING VALLEY	901	1,556	0	1,223	1,110	623	1,793	658	1,634
SPRINGVILLE	0	0	0	318	604	87	905	128	811
WALDEN	0	0	0	600	332	458	533	463	473
WHITWELL	0	0	0	836	689	399	1,018	621	924
WILDEWOOD	283	789	0	485	580	139	914	143	843
WOODFIELD	0	0	0	650	553	389	895	409	790
WOODLANDS	0	0	0	343	311	164	518	219	449
BARRIER FREE	0	0	0	0	0	0	0	0	0
ABSENTEE	105	286	177	1,436	1,360	877	1,967	919	1,923
COUNTY TOTALS	4,085	7,124	4,589	47,474	30,194	31,901	49,649	32,751	46,228

RICHLAND COUNTY
 VOTES CAST IN GENERAL ELECTION
 HELD IN SOUTH CAROLINA NOVEMBER 08, 1988

PRECINCTS	COUNTY COUNCIL										
	DIST NO 003		DIST NO 006		DIST NO 007		DIST NO 008		DIST NO 009		DIST NO 010
	(D)	(R)	(D)	(R)	(D)	(R)	(D)	(R)	(D)	(R)	(D)
	W H I E L D S	M C L A S T L E S	H S J C D O D H N T	G U B E R T S	M E I R U F F E R	R P A W T L E Y	M O N R O E	M S C E R N I C E G			
WARD 1	0	0	0	0	0	0	0	0	0	0	0
WARD 2	0	0	0	0	0	0	0	0	0	0	0
WARD 3	0	0	0	0	0	0	0	0	0	0	0
WARD 4	0	0	0	0	0	0	0	0	0	0	0
WARD 5	0	0	0	0	0	0	0	0	0	0	0
WARD 6	0	0	0	0	408	0	0	0	0	0	0
WARD 7	26	0	0	0	0	0	0	0	0	0	0
WARD 8	0	0	0	0	0	0	0	0	0	0	0
WARD 9	0	0	0	0	0	0	0	0	0	0	0
WARD 10	0	0	0	0	0	0	0	0	0	0	0
WARD 11	0	0	0	0	0	0	0	0	0	0	0
WARD 12	0	0	0	0	0	0	0	0	0	0	0
WARD 13	0	0	0	0	0	0	0	0	0	0	0
WARD 14	0	0	0	0	0	0	0	0	0	0	0
WARD 15	0	414	0	0	0	0	0	0	0	0	0
WARD 16	0	727	0	0	0	0	0	0	0	0	0
WARD 17	0	791	0	0	0	0	0	0	0	0	0
WARD 18	0	0	0	0	0	0	0	0	0	0	0
WARD 19	0	0	0	0	0	0	0	0	0	0	0
WARD 20	0	0	0	0	0	0	0	0	0	0	0
WARD 21	767	0	0	0	0	0	0	0	0	0	0
WARD 22	0	0	0	0	0	0	0	0	0	0	0
WARD 23	0	222	0	0	0	0	0	0	0	0	0
WARD 24	0	524	0	0	0	0	0	0	0	0	0
WARD 25	0	629	0	0	0	0	0	0	0	0	0
WARD 26	0	415	0	0	0	0	0	0	0	0	0
WARD 27	0	930	0	0	0	0	0	0	0	0	0
WARD 29	344	0	0	0	0	0	0	0	0	0	0
WARD 30	0	0	0	0	0	0	0	0	0	0	0
WARD 31	215	0	0	0	0	0	0	0	0	0	0
WARD 32	0	0	0	0	0	0	0	0	0	0	0
WARD 33	0	0	0	0	0	0	0	0	0	0	0
WARD 34	0	459	0	0	0	0	0	0	0	0	0
ARCADIA	0	0	0	0	597	0	0	0	0	0	0
ARDINCAPLE	0	0	0	0	0	0	0	0	0	0	0
BALLENTINE	0	0	0	0	0	0	0	0	0	0	0
BLUFF	0	0	0	0	0	0	0	0	0	0	0
BLYTHEWOOD	0	0	570	713	0	0	0	0	0	0	0
BRANDON	0	0	0	0	0	0	0	0	0	0	0
BRARWOOD	0	0	0	0	0	246	732	0	0	0	0
COLLEGE PLACE	751	0	0	0	0	0	0	0	0	0	0
COOPER	0	0	0	0	511	0	0	0	0	0	0
DENNYVILLE	193	0	0	0	0	0	0	0	0	0	0
DENTSVILLE	0	0	810	331	0	0	0	0	0	0	0
EASTOVER	0	0	0	0	0	0	0	973	0	0	0
EDGEWOOD	159	0	0	0	0	0	0	0	0	0	0
ESTATES	0	0	0	0	0	178	547	0	0	0	0
FAIRLAWN	0	0	226	92	0	235	140	0	0	0	0
FAIRWOLD	665	0	0	0	0	0	0	0	0	0	0
E FOREST ACRES	0	0	0	0	566	0	0	0	0	0	0
H FOREST ACRES	0	0	0	0	452	0	0	0	0	0	0
S FOREST ACRES	0	841	0	0	0	0	0	0	0	0	0
NEW FRIARSGATE	0	0	0	0	0	0	0	0	0	0	0
OLD FRIARSGATE	0	0	0	0	0	0	0	0	0	0	0
GADSDEN	0	0	0	0	0	0	0	740	0	0	0
GARNERS	0	0	0	0	0	0	0	263	0	0	0
GREENVIEW	1,173	0	0	0	0	0	0	0	0	0	0
HAMPTON	0	0	0	0	0	0	0	0	0	0	0
HARBISON	0	0	0	0	0	0	0	0	0	0	0
HOPKINS	0	0	0	0	0	0	0	858	0	0	0
HORRELL HILL	0	0	0	0	0	0	0	0	0	0	0
HUNTING CREEK	0	0	0	0	0	0	0	0	0	0	54
KEELS	0	0	126	85	0	371	432	0	0	0	0
KEENAN	339	0	0	0	196	0	0	0	0	0	0
KILLIAN	0	0	0	0	0	202	198	0	0	0	0
KINGSWOOD	0	0	875	107	0	0	0	0	0	0	0
LINCOLNSHIRE	0	0	0	0	0	0	0	0	0	0	0
LYKESLAND	0	0	0	0	0	0	0	0	0	0	0
MEADOWLAKE	0	0	1,055	143	0	0	0	0	0	0	0
MIDWAY	0	0	0	0	0	325	709	0	0	0	0
MILL CREEK	0	0	0	0	0	0	0	0	0	0	0
MONTICELLO	0	0	346	393	0	0	0	0	0	0	0
NORTH SPRINGS	0	0	0	0	0	360	1,025	0	0	0	0
DAKWOOD	0	0	0	0	536	0	0	0	0	0	0
DLYMPIA	0	0	0	0	0	0	0	0	0	454	0
PENNINGTON	0	645	0	0	0	0	0	0	0	0	0
PINE LAKES	0	0	0	0	0	0	0	0	0	0	0
PINEWOOD	0	0	0	0	0	0	0	0	0	0	0
PONTIAC	0	0	0	0	0	304	725	0	0	2	0
RIDGEWOOD	0	0	0	0	0	0	0	0	0	0	0
RIVERSIDE	0	0	0	0	0	0	0	0	0	0	0
ST ANDREWS	0	0	0	0	0	0	0	0	0	0	0
SATCHELFORD	0	0	0	0	390	0	0	0	0	0	0
SPRING VALLEY	0	0	0	0	0	772	1,528	0	0	0	0
SPRINGVILLE	0	0	0	0	0	0	0	0	0	0	0
WALDEN	0	0	0	0	0	0	0	0	0	0	0
WHITEWELL	0	0	0	0	0	0	0	0	0	0	0
WILDEWOOD	0	0	0	0	0	211	789	0	0	0	0
WOODFIELD	0	0	0	0	686	0	0	0	0	0	0
WOODLANDS	0	466	0	0	0	0	0	0	0	0	0
BARRIER FREE	0	0	0	0	0	0	0	0	0	0	0
ABSENTEE	60	402	40	35	226	83	245	21	0	0	0
COUNTY TOTALS	4,700	7,466	4,050	1,900	4,572	3,288	7,071	3,375			

RICHLAND COUNTY
VOTES CAST IN GENERAL ELECTION
HELD IN SOUTH CAROLINA NOVEMBER 08, 1988

COUNTY SCHOOL
DISTRICT

PRECINCTS	DIST NO 012				DIST NO 014				DIST NO 097				DIST NO 098			
	(N)	(N)	(N)	(N)	(N)	(N)	(N)	(N)	(N)	(N)	(N)	(N)	(N)	(N)	(N)	
	W A Y L R D A	T L E Y V O L L A S	S U A V I S L	T O M A R N E S	W C L A R K E T	W B E C K Y	B O M L I N	D E N H Y	K A R R I M C A K	W R O Z I E R T J R	R O B E L L E R L	W S H O P S O N	C O L E			
WARD 1	0	0	0	0	0	0	0	0	0	0	0	0	0	0		
WARD 2	0	0	0	0	0	0	0	0	0	0	0	0	0	0		
WARD 3	116	25	10	4	0	0	0	0	0	0	0	0	0	0		
WARD 4	46	32	42	33	0	0	0	0	0	0	0	0	0	0		
WARD 5	0	19	74	28	0	0	0	0	0	0	0	0	0	0		
WARD 6	287	0	0	0	0	0	0	0	0	0	0	0	0	0		
WARD 7	241	0	0	0	0	0	0	0	0	0	0	0	0	0		
WARD 8	148	0	0	0	0	0	0	0	0	0	0	0	0	0		
WARD 9	0	0	0	0	0	0	0	0	0	0	0	0	0	0		
WARD 10	0	0	0	0	0	0	0	0	0	0	0	0	0	0		
WARD 11	0	53	39	36	0	0	0	0	0	0	0	0	0	0		
WARD 12	0	0	0	0	0	0	0	0	0	0	0	0	0	0		
WARD 13	0	0	0	0	0	0	0	0	0	0	0	0	0	0		
WARD 14	0	0	0	0	0	0	0	0	0	0	0	0	0	0		
WARD 15	0	0	0	0	0	0	0	0	0	0	0	0	0	0		
WARD 16	0	0	0	0	0	0	0	0	0	0	0	0	0	0		
WARD 17	0	0	0	0	0	0	0	0	0	0	0	0	0	0		
WARD 18	179	0	0	0	0	0	0	0	0	0	0	0	0	0		
WARD 19	443	0	0	0	0	0	0	0	0	0	0	0	0	0		
WARD 20	198	0	0	0	0	0	0	0	0	0	0	0	0	0		
WARD 21	395	0	0	0	0	0	0	0	0	0	0	0	0	0		
WARD 22	207	0	0	0	0	0	0	0	0	0	0	0	0	0		
WARD 23	0	0	0	0	0	0	0	0	0	0	0	0	0	0		
WARD 24	0	0	0	0	0	0	0	0	0	0	0	0	0	0		
WARD 25	0	0	0	0	0	0	0	0	0	0	0	0	0	0		
WARD 26	0	0	0	0	0	16	3	3	13	12	6	23	12	0		
WARD 27	0	54	395	287	0	0	0	0	0	0	0	0	0	0		
WARD 29	188	0	0	0	0	0	0	0	0	0	0	0	0	0		
WARD 30	0	40	4	5	0	0	0	0	0	0	0	0	0	0		
WARD 31	119	0	0	0	0	0	0	0	0	0	0	0	0	0		
WARD 32	174	0	0	0	0	0	0	0	0	0	0	0	0	0		
WARD 33	0	0	0	0	0	0	0	0	0	0	0	0	0	0		
WARD 34	248	0	0	0	0	0	0	0	0	0	0	0	0	0		
ARCAOIA	0	0	0	0	0	288	120	339	436	717	541	451	229	0		
ARDINCAPLE	0	3	4	2	0	0	0	0	0	0	0	0	0	0		
BALLENTINE	0	0	0	0	263	0	0	0	0	0	0	0	0	0		
BLUFF	0	554	146	72	0	0	0	0	0	0	0	0	0	0		
BLYTHEWOOD	0	0	0	0	0	857	125	198	208	273	228	392	142	0		
BRANDON	0	82	353	229	0	0	0	0	0	0	0	0	0	0		
BRIARWOOD	0	0	0	0	0	378	135	215	166	281	238	420	143	0		
COLLEGE PLACE	0	0	0	0	0	0	0	0	0	0	0	0	0	0		
COOPER	0	0	0	0	0	272	100	231	339	538	340	333	144	0		
DENHYSIDE	0	0	0	0	0	0	0	0	0	0	0	0	0	0		
DENTSVILLE	0	0	0	0	0	305	112	123	194	294	238	364	126	0		
EASTOVER	0	788	116	88	0	0	0	0	0	0	0	0	0	0		
EDGEWOOD	228	0	0	0	0	0	0	0	0	0	0	0	0	0		
ESTATES	0	0	0	0	0	318	67	154	127	158	185	275	71	0		
FAIRLAWN	0	0	0	0	0	0	0	0	0	0	0	0	0	0		
FAIRWOLD	390	0	0	0	0	0	0	0	0	0	0	0	0	0		
E FOREST ACRES	348	0	0	0	0	0	0	0	0	0	0	0	0	0		
N FOREST ACRES	374	0	0	0	0	0	0	0	0	0	0	0	0	0		
S FOREST ACRES	0	0	0	0	0	0	0	0	0	0	0	0	0	0		
NEW FRIARSDATE	0	0	0	0	555	0	0	0	0	0	0	0	0	0		
OLD FRIARSDATE	0	0	0	0	288	0	0	0	0	0	0	0	0	0		
GADSDEN	0	628	38	29	0	0	0	0	0	0	0	0	0	0		
GARNERS	0	221	31	38	0	0	0	0	0	0	0	0	0	0		
GREENVIEW	0	0	0	0	0	0	0	0	0	0	0	0	0	0		
HAMPTON	0	0	0	0	441	0	0	0	0	0	0	0	0	0		
HARBISON	0	0	0	0	0	0	0	0	0	0	0	0	0	0		
HOPKINS	0	504	124	96	0	0	0	0	0	0	0	0	0	0		
HORRELL HILL	0	201	200	407	0	0	0	0	0	0	0	0	0	0		
HUNTING CREEK	0	25	28	53	0	0	0	0	0	0	0	0	0	0		
KEELS	0	0	0	0	0	256	104	104	261	248	159	270	130	0		
KEENAN	238	0	0	0	0	0	0	0	0	0	0	0	0	0		
KILLIAN	0	0	0	0	0	275	51	75	64	87	114	191	33	0		
KINGSWOOD	0	0	0	0	0	0	0	0	0	0	0	0	0	0		
LINCOLNSHIRE	0	0	0	0	0	0	0	0	0	0	0	0	0	0		
LYKESLAND	0	94	545	334	0	0	0	0	0	0	0	0	0	0		
MEADOWLAKE	0	0	0	0	0	0	0	0	0	0	0	0	0	0		
MIDWAY	0	0	0	0	0	315	223	193	373	439	289	387	174	0		
MILL CREEK	0	84	182	135	0	0	0	0	0	0	0	0	0	0		
MONTICELLO	0	0	0	0	0	0	0	0	0	0	0	0	0	0		
NORTH SPRINGS	0	0	0	0	0	619	149	436	276	437	476	627	188	0		
OAKWOOD	284	0	0	0	0	0	0	0	0	0	0	0	0	0		
OLYMPIA	0	138	81	52	0	0	0	0	0	0	0	0	0	0		
PENNINGTON	0	35	153	99	0	0	0	0	0	0	0	0	0	0		
PINE LAKES	0	193	151	129	0	0	0	0	0	0	0	0	0	0		
PIHEWOOD	0	96	107	146	0	0	0	0	0	0	0	0	0	0		
PONTIAC	0	0	0	0	0	526	125	184	157	240	197	382	149	0		
RIDGEWOOD	0	0	0	0	0	0	0	0	0	0	0	0	0	0		
RIVERSIDE	0	0	0	0	0	0	0	0	0	0	0	0	0	0		
ST ANDREWS	0	0	0	0	0	0	0	0	0	0	0	0	0	0		
SATCHELFORD	163	0	0	0	0	0	0	0	0	0	0	0	0	0		
SPRING VALLEY	0	0	0	0	0	720	250	589	355	605	480	859	248	0		
SPRINGVILLE	0	0	0	0	296	0	0	0	0	0	0	0	0	0		
WALDEN	0	0	0	0	0	0	0	0	0	0	0	0	0	0		
WHITEWELL	0	0	0	0	0	0	0	0	0	0	0	0	0	0		
WILDEWOOD	0	0	0	0	0	391	76	453	120	235	263	430	100	0		
WOODFIELD	0	0	0	0	0	383	246	127	209	376	258	330	131	0		
WOODLANDS	0	0	0	0	0	0	0	0	0	0	0	0	0	0		
BARRIER FREE	0	0	0	0	0	0	0	0	0	0	0	0	0	0		
ABSENTEE	214	56	99	72	84	196	84	163	121	201	150	256	89	0		
COUNTY TOTALS	5,230	3,937	2,923	2,382	1,931	6,096	1,971	3,585	3,422	5,145	4,166	5,952	2,113	0		

11
 RICHLAND COUNTY
 VOTES CAST IN GENERAL ELECTION
 HELD IN SOUTH CAROLINA NOVEMBER 08, 1988

PRECINCTS	COUNTY SCHOOL DISTRICT			
	DISTRICT NO 099			
	(N)	(N)	(N)	(N)
	W L C E R O L T	J S A T H A E R S N E C S	W L P I A V I L N G S T O M	W S I L L I N G H A M R
WARD 1	280	65	244	124
WARD 2	41	19	62	17
WARD 3	129	47	178	69
WARD 4	181	56	256	87
WARD 5	78	22	77	42
WARD 6	332	91	283	148
WARD 7	60	38	273	38
WARD 8	31	20	124	22
WARD 9	121	93	331	32
WARD 10	439	61	340	143
WARD 11	166	68	226	77
WARD 12	450	75	318	128
WARD 13	517	118	349	186
WARD 14	452	104	337	124
WARD 15	270	44	201	97
WARD 16	434	55	264	159
WARD 17	498	67	294	182
WARD 18	124	43	201	91
WARD 19	109	76	464	92
WARD 20	138	72	235	55
WARD 21	112	85	410	71
WARD 22	73	52	248	58
WARD 23	208	46	189	59
WARD 24	269	61	244	132
WARD 25	529	64	344	209
WARD 26	213	70	140	105
WARD 27	472	108	424	248
WARD 29	102	56	224	54
WARD 30	16	4	22	7
WARD 31	51	29	141	29
WARD 32	52	37	215	32
WARD 33	127	53	212	48
WARD 34	228	56	221	140
ARCADIA	0	0	0	0
ARDINCAPLE	45	33	134	24
BLUFF	321	147	619	143
BLYTHEWOOD	0	0	0	0
BRANDON	420	148	346	217
BRIARWOOD	0	0	0	0
COLLEGE PLACE	171	175	474	120
COOPER	0	0	0	0
DENHYSIDE	115	77	155	75
DENTSVILLE	0	0	0	0
EASTOVER	581	114	777	163
EDGEWOOD	88	54	272	61
ESTATES	0	0	0	0
FAIRLAWN	169	72	324	125
FAIRWOLD	84	131	432	81
E FOREST ACRES	447	110	356	222
W FOREST ACRES	425	97	372	201
S FOREST ACRES	443	84	334	212
NEW FRIARSGATE	0	0	0	0
OLD FRIARSGATE	0	0	0	0
GADSDEN	348	85	543	67
GARNERS	136	43	196	57
GREENVIEW	153	196	589	208
HAMPTON	408	136	361	184
HARBISON	0	0	0	0
HOPKINS	289	141	535	154
HORRELL HILL	388	155	442	234
HUNTING CREEK	40	26	58	25
KEELS	0	0	0	0
KEEMAN	114	55	246	79
KILLIAM	0	0	0	0
KINGSWOOD	315	116	438	186
LINCOLNSHIRE	146	103	437	136
LYKESLAND	567	171	515	319
MEADOWLAKE	119	343	657	77
MIDWAY	0	0	0	0
HILL CREEK	229	78	210	103
MONTICELLO	168	139	275	116
NORTH SPRINGS	0	0	0	0
OAKWOOD	322	103	286	162
OLYMPIA	142	42	204	64
PENNINGTON	228	111	203	160
PINE LAKES	237	106	295	122
PINEWOOD	178	77	168	95
PONTIAC	0	0	0	0
RIDGEWOOD	112	106	356	83
RIVERSIDE	499	157	463	277
ST ANDREWS	249	71	269	158
SATCHELDRD	240	48	167	101
SPRING VALLEY	0	0	0	0
SPRINGVILLE	0	0	0	0
WALDEN	227	89	310	134
WHITEWELL	398	116	505	190
WILDEWOOD	0	0	0	0
WOODFIELD	0	0	0	0
WOODLANDS	246	51	207	102
BARRIER FREE	0	0	0	0
ABSENTEE	739	206	773	349
COUNTY TOTALS	17,872	6,276	22,448	8,720

SALUDA COUNTY
 VOTES CAST IN GENERAL ELECTION
 HELD IN SOUTH CAROLINA NOVEMBER 08, 1988

PRECINCTS	PRESIDENT AND VICE-PRESIDENT				REPRESENTATIVE IN CONGRESS			STATE SENATE		HOUSE OF REP.		SOLICITOR	
	(D)	(U)	(R)	(L)	DIST NO 003			DIST NO 018		DIST NO 039		DIST NO 011	
	D U K K A K I S E N /	F U L A N N I /	* B U S H /	P A U L /	* D E R R I L E R	J O H N R D A N	J O H N T O N B	* T O P O P E M A S I I H	M I S S I S I N S	* G E N T L E R R Y	M I S S I N S	* M Y D O N A L D V	M I S S I N S
CENTENNIAL	66	0	135	1	97	103	1	179	0	181	0	85	4
CLYDE	36	0	126	1	82	78	1	124	1	132	0	116	0
DELMAR	39	0	117	1	87	71	0	116	0	120	0	103	0
DENNY	40	0	87	0	51	75	0	117	0	116	0	69	0
FRUIT HILL	186	3	107	0	222	71	3	275	0	285	0	77	0
HIGGINS	21	1	69	0	31	58	1	83	0	82	0	56	0
HOLLY	54	0	204	2	145	112	2	188	0	181	5	178	0
HOLLYWOOD	92	1	238	0	154	174	1	282	0	283	0	211	0
HOLSTONS	82	0	222	1	147	157	0	198	0	210	2	204	2
MAYSON	52	0	122	0	103	72	0	142	0	150	0	65	0
MONETTA	26	0	70	0	51	44	0	68	0	72	0	63	0
MT. WILLING	48	0	65	0	65	48	1	83	0	91	0	48	0
PLEASANT CROSS	65	0	65	0	75	53	2	114	0	120	0	54	0
PLEASANT GROVE	60	1	159	2	88	132	4	173	0	167	3	122	0
RICHLAND	60	0	122	2	96	84	3	137	0	148	1	104	0
RIDGE SPRING	231	1	178	0	296	110	3	285	0	221	0	126	0
SALUDA NO. 1	429	1	252	0	495	196	0	619	0	548	0	182	0
SALUDA NO. 2	189	1	486	2	314	364	1	601	0	614	0	395	0
SARDIS	70	0	165	2	102	131	4	200	0	208	0	141	0
WARD	77	0	109	0	108	78	1	130	0	147	1	73	0
ZOAR	44	0	95	0	58	40	0	83	0	89	0	42	0
BARRIER FREE	0	0	0	0	0	0	0	0	0	0	0	0	0
ABSENTEE	17	0	74	0	38	53	0	72	0	72	0	66	0
COUNTY TOTALS	1,984	8	3,225	15	2,905	2,304	31	4,269	1	4,237	12	2,580	7

SALUDA COUNTY
 VOTES CAST IN GENERAL ELECTION
 HELD IN SOUTH CAROLINA NOVEMBER 08, 1988

PRECINCTS	PROBATE JUDGE		CLERK OF COURT	SHERIFF		CORONER		COUNTY COUNCIL			COUNTY BOARD OF EDUCATION	
	DIST NO 00		DIST NO 00	DIST NO 00		DIST NO 00		DIST NO 002	DIST NO 004		DIST NO 099	
	(D)	(W)	(D)	(D)	(W)	(D)	(W)	(D)	(D)	(W)	(N)	(N)
CENTENNIAL	183	0	181	187	0	186	0	0	178	1	0	0
CLYDE	131	0	130	131	0	129	0	0	0	0	4	6
DELMAR	117	1	118	117	0	117	0	0	0	0	0	0
DENNY	117	0	118	117	0	117	0	0	0	0	0	0
FRUIT HILL	278	0	278	277	0	280	0	0	0	0	0	0
HIGGINS	85	0	84	85	0	84	0	0	85	0	0	0
HOLLY	187	0	189	197	0	191	0	0	187	0	0	0
HOLLYWOOD	291	0	283	293	0	284	0	0	291	0	0	0
HOLSTONS	208	0	209	208	0	206	0	0	0	0	0	0
MAYSON	145	0	144	154	4	154	2	0	140	0	0	0
MONETTA	71	0	71	72	0	68	0	0	0	0	24	49
MT. WILLING	82	0	83	85	0	86	1	0	0	0	0	0
PLEASANT CROSS	116	0	117	116	0	116	0	0	0	0	0	0
PLEASANT GROVE	175	1	175	178	1	176	2	0	171	2	0	0
RICHLAND	143	0	142	145	0	143	0	0	0	0	51	38
RIDGE SPRING	245	0	300	276	0	302	0	0	0	0	207	136
SALUDA NO. 1	572	0	515	607	0	568	0	594	0	0	0	0
SALUDA NO. 2	618	0	622	608	19	607	12	611	0	0	0	0
SARDIS	208	0	207	213	0	210	0	0	0	0	0	0
WARD	138	0	139	141	2	139	0	0	0	0	82	63
ZOAR	89	0	86	81	7	80	2	0	85	0	0	0
BARRIER FREE	0	0	0	0	0	0	0	0	0	0	0	0
ABSENTEE	74	0	74	71	0	75	0	23	14	0	0	0
COUNTY TOTALS	4,273	2	4,265	4,359	33	4,318	19	1,228	1,151	3	368	292

SPARTANBURG COUNTY
 VOTES CAST IN GENERAL ELECTION
 HELD IN SOUTH CAROLINA NOVEMBER 08, 1988

PRECINCTS	PRESIDENT AND VICE-PRESIDENT				REP. IN CONGRESS		STATE SENATE					
	(D)	(U)	(R)	(L)	(D)	(R)	DIST NO 011		DIST NO 012		DIST NO 013	
	D K A K I S / B E N T S E N	F U L A N I / O A T T N E R	* B U S H / Q U A Y L E	P A U L / M A R R O U	M L I T T E R S O N	K H N O I T E	S P E A L L K E S	M L E E / R I C H A R D	G E O R G E M A N	M J O S E P H S E L L	M S H O R T R A H C	J O H N S O N
WOODRUFF NO. 2	194	1	323	7	336	184	0	0	0	0	334	155
ARCADIA	42	1	36	0	58	18	45	25	0	0	0	0
ARLINGTON	196	4	588	4	344	446	265	472	0	0	0	0
ARROWOOD	71	3	102	2	102	71	81	75	0	0	0	0
BALLENGER	135	0	392	2	242	282	176	327	0	0	0	0
BEN AVON	276	4	1,297	5	758	817	0	0	0	0	848	654
BOILING SPRINGS	614	9	2,078	16	1,380	1,315	813	1,824	0	0	0	0
BISHOP	285	6	514	0	476	321	0	0	0	0	492	277
BOWEN	147	3	467	4	316	280	194	376	0	0	0	0
BRKLYN CS FINGV	248	4	396	7	464	234	301	342	0	0	0	0
CAMPBELL	208	10	520	5	382	349	238	450	0	0	0	0
CAMPTON	716	8	1,908	18	1,316	1,313	923	1,607	0	0	0	0
CANAAN	113	3	333	2	218	227	0	0	105	298	0	0
CANNONS CAMPORD	111	1	248	3	217	142	150	178	0	0	0	0
CAVINS-HOBBYSV	81	2	162	4	136	112	0	0	0	0	137	96
CEDAR SPRINGS	253	5	524	2	462	311	0	0	212	499	0	0
CHEROKEE SPRGS	261	4	543	4	445	353	301	474	0	0	0	0
CHESNEE	361	7	464	5	557	263	409	351	0	0	0	0
CLIFTON	133	4	199	3	222	108	0	0	0	0	204	106
CONVERSE	172	5	330	5	304	208	0	0	0	0	296	179
COMPENS	457	12	739	7	705	495	0	0	0	0	675	458
CRESCENT	89	2	269	5	174	190	0	0	0	0	162	188
CROSS ANCHOR	113	1	121	3	160	76	0	0	0	0	162	69
CUNNINGHAM	128	9	424	1	292	260	194	338	0	0	0	0
DEYOUNG	89	0	213	0	145	154	0	0	0	0	139	138
DRAYTON	150	3	177	4	227	101	173	134	0	0	0	0
DUNCAN	470	10	746	9	716	503	0	0	0	0	749	412
EAST GREER	294	3	71	1	307	55	0	0	0	0	307	52
ENDREE	203	3	233	2	293	143	0	0	0	0	271	143
FAIRFOREST	358	9	774	7	690	445	440	615	0	0	0	0
FAIRMONT	256	1	507	6	412	353	0	0	0	0	369	368
FAWCE	144	8	357	1	257	243	0	0	0	0	229	221
FAYLING	108	1	340	2	231	219	141	272	0	0	0	0
FRESH SHOP	214	3	288	4	319	186	235	229	0	0	0	0
HILL TOP	111	1	208	1	208	108	0	0	94	184	0	0
HOLLY SPRINGS	127	5	452	2	265	312	176	357	0	0	0	0
INMAN	528	13	827	7	850	504	594	666	0	0	0	0
JACKSON HILL	78	1	157	0	151	97	102	120	0	0	0	0
JOHNSON CITY	110	1	178	2	176	114	127	149	0	0	0	0
LANDRUM	408	11	865	10	679	583	428	779	0	0	0	0
LYMAN	329	5	738	10	590	481	0	0	0	0	571	426
MAYO	155	4	489	4	329	310	193	411	0	0	0	0
MOTLOW	95	2	176	1	138	129	93	163	0	0	0	0
MOORE-SWITZER	122	1	354	3	239	242	0	0	0	0	213	250
NEW PROSPECT	220	4	553	11	397	380	277	486	0	0	0	0
PACOLET	325	7	370	0	485	214	0	0	0	0	452	184
PACOLET MILLS	225	1	207	5	324	107	0	0	0	0	294	98
PAULINE-GLENN S	133	1	262	1	262	142	0	0	0	0	255	133
PELHAM	32	0	126	2	58	101	0	0	0	0	61	87
POPLAR SPRINGS	161	1	566	4	358	372	0	0	0	0	317	385
POWELL-SAXON	332	7	247	3	429	145	0	0	297	214	0	0
REIDVILLE	240	10	532	8	406	378	0	0	0	0	388	369
ROEBUCK	589	4	903	3	916	569	0	0	584	792	0	0
SPTB W1 B1	411	5	54	3	428	34	0	0	379	48	0	0
SPTB W1 B2	224	7	50	0	254	27	0	0	204	51	0	0
WARD 1 BOX 3	920	15	26	3	944	11	0	0	905	15	0	0
SPTB W1 B4	143	1	778	12	425	505	0	0	88	804	0	0
SPTB W1 B5	242	5	882	10	598	532	0	0	142	938	0	0
SPTB W2	460	7	111	5	508	62	0	0	409	117	0	0
SPTB W3 B1	620	4	1,656	13	1,288	991	0	0	0	0	1,361	826
SPTB W3 B2 ST A	493	7	473	7	695	272	0	0	410	501	0	0
SPTB W3 B2 ST B	91	2	231	0	192	130	0	0	55	241	0	0
SPTB W3 B3 ST A	481	8	183	1	565	106	0	0	455	164	0	0
SPTB W3 B3 ST B	160	3	320	5	278	205	0	0	114	317	0	0
SPTB W3 B4 ST A	307	6	783	9	646	423	0	0	260	737	0	0
SPTB W3 B4 ST B	387	4	712	5	627	467	0	0	352	674	0	0
SPTB W4 B2	102	4	142	1	145	105	0	0	88	156	0	0
SPTB W4 B3	261	6	61	2	289	37	0	0	245	59	0	0
SPTB W5	522	12	171	3	577	112	0	0	455	165	0	0
SPTB W6	441	10	27	0	448	18	0	0	431	20	0	0
STARTEX	148	3	162	1	206	108	0	0	0	0	206	87
UNA	168	5	47	1	182	36	0	0	160	42	0	0
VICTOR HILL	268	3	357	1	364	257	0	0	0	0	325	260
WALNUT GROVE	161	6	497	3	328	331	0	0	0	0	289	344
WELLFORD	421	7	269	4	532	154	504	172	0	0	0	0
WEST VIEW	414	3	1,481	11	1,003	898	0	0	386	1,379	0	0
CROFT	158	7	447	7	358	257	0	0	153	404	0	0
WHITNEY STA A 1	344	4	760	6	639	463	420	626	0	0	0	0
WHITNEY STA. B	191	5	224	3	298	125	0	0	172	195	0	0
WOODRUFF NO. 1	395	8	459	8	589	262	0	0	0	0	594	207
WOODRUFF NO. 3	145	3	182	3	223	104	0	0	0	0	220	88
WOODS CHAPEL	94	2	181	1	138	140	0	0	0	0	143	124
ZION HILL	439	3	1,292	21	932	810	0	0	0	0	927	701
ARKWRIGHT	194	3	261	2	293	157	0	0	161	258	0	0
STONE	122	2	297	3	258	165	0	0	136	248	0	0
WHITNEY STA A 2	158	3	158	2	213	97	0	0	0	0	200	94
WARRIERS FREE	215	4	433	2	401	246	0	0	179	422	0	0
ABSENTEE	654	1	1,758	11	1,275	1,115	183	428	244	592	510	375
COUNTY TOTALS	22,964	406	40,801	397	38,083	25,839	8,176	12,447	7,875	10,535	12,701	8,554

SPARTANBURG COUNTY
 VOTES CAST IN GENERAL ELECTION
 HELD IN SOUTH CAROLINA NOVEMBER 08, 1988

CLERK OF COURT	SHERIFF				CORONER	COUNTY COUNCIL			
	DIST NO 00	DIST NO 00			DIST NO 00	DIST NO 099			
		(D)	(R)	(W)	(R)	(D)	(D)	(R)	(R)
K U C K A B N E T H R	J O L A C H N R W O O D	M C O F F L E Y	M R R I S T E - I N S	J U R I M E T T	A H I N C K S	M A L D L A N E N Y E	M D E A M N I D S	D W A I T I D E M E R	
PRECINCTS									
WOODRUFF NO. 2	330	261	255	0	306	280	270	204	157
ARCADIA	52	49	28	0	37	40	49	22	20
ARLINGTON	322	233	535	0	591	237	216	513	479
ARROWOOD	88	105	68	0	97	78	90	60	57
BALLENGER	258	229	288	0	376	171	211	302	267
BEN AVON	794	526	1,035	0	1,195	617	598	1,054	629
BOILING SPRINGS	1,298	991	1,698	0	1,931	984	1,160	1,537	1,191
BISHOP	472	371	424	0	475	352	427	397	287
BOWEN	299	228	375	0	432	249	259	313	254
BRKLYN CS FINGV	396	343	329	0	391	340	366	255	230
CAMPBELL	339	287	470	0	488	273	314	387	302
CAMPTON	1,312	1,080	1,538	0	1,805	1,107	1,119	1,437	1,146
CANAAN	209	160	282	0	324	153	185	258	209
CANNONS CAMPGRD	212	162	198	0	240	167	164	172	137
CAVINS-HOBBYSV	118	83	159	0	151	108	103	113	99
CEDAR SPRINGS	407	338	441	0	516	332	359	426	313
CHEROKEE SPRGS	390	345	458	0	498	315	366	405	333
CHESNEE	501	498	329	0	400	406	477	281	239
CLIFTON	225	223	111	0	188	178	181	136	101
CONVERSE	286	278	233	0	307	228	270	229	172
COMPENS	683	672	525	0	701	553	598	566	444
CRESCENT	176	147	214	0	272	136	137	208	178
CROSS ANCHOR	148	118	118	0	116	122	135	99	73
CUNNINGHAM	283	245	307	0	380	224	255	281	238
DEVOUNG	142	132	161	0	197	97	106	144	165
DRAYTON	199	175	147	0	176	163	200	125	105
DUNCAN	772	617	589	0	663	569	629	498	454
EAST GREER	306	299	56	0	66	291	296	54	52
ENDREE	264	215	213	0	229	230	239	180	139
FAIRFOREST	654	496	639	0	742	492	579	535	415
FAIRMONT	450	362	397	0	487	365	350	372	343
LENDALE	221	270	234	0	310	197	215	257	207
FRAMING	212	205	246	0	301	173	215	232	171
HAYNE SHOP	295	258	246	0	273	250	286	191	159
HILL TOP	176	157	159	0	185	134	167	143	110
HOLLY SPRINGS	249	233	334	0	406	196	218	307	286
INMAN	769	717	630	0	743	642	745	561	426
JACKSON MILL	138	109	128	0	151	92	120	114	95
JOHNSON CITY	160	125	166	0	169	134	167	120	115
LANORUM	592	513	744	0	804	483	571	695	534
LYMAN	642	460	607	0	676	438	512	526	452
MAYO	316	295	346	0	444	235	249	343	316
MOTLOW	131	110	158	0	172	107	115	139	129
MOORE-SWITZER	243	167	309	0	347	172	210	269	227
NEW PROSPECT	386	336	449	0	519	321	343	406	352
PACOLET	428	438	259	0	363	369	404	252	185
PACDLET MILLS	287	315	109	0	179	250	266	133	104
PAULINE-GLENN S	236	175	226	0	262	169	219	211	134
PELHAM	64	51	102	0	118	39	55	104	100
POPLAR SPRINGS	354	236	490	0	539	276	302	435	341
POWELL-SAXON	380	360	208	0	250	335	352	186	151
REIDVILLE	388	325	452	0	496	309	353	395	352
ROEBUCK	863	758	721	0	840	762	784	655	512
SPTB W1 B1	387	395	55	0	55	376	379	41	38
SPTB W1 B2	226	229	45	0	54	213	220	39	24
WARD 1 BOX 3	880	905	28	0	34	885	868	17	13
SPTB W1 B4	376	251	670	0	683	341	317	690	350
SPTB W1 B5	534	357	748	0	838	437	442	737	443
SPTB W2	454	448	111	0	117	432	446	92	64
SPTB W3 B1	1,169	799	1,442	0	1,535	996	939	1,402	837
SPTB W3 B2 ST A	579	529	426	1	442	530	549	393	247
SPTB W3 B2 ST B	168	120	196	0	224	136	151	178	108
SPTB W3 B3 ST A	493	497	163	0	170	472	483	139	99
SPTB W3 B3 ST B	239	202	274	0	309	191	223	250	192
SPTB W3 B4 ST A	548	458	625	0	721	443	512	630	427
SPTB W3 B4 ST B	618	472	608	0	713	506	519	583	417
SPTB W4 B2	136	141	127	0	163	127	133	114	92
SPTB W4 B3	246	257	60	0	62	243	246	43	43
SPTB W5	512	528	161	0	157	490	500	140	104
SPTB W6	425	442	21	0	27	417	425	23	16
STARTEX	214	186	125	0	143	174	193	99	92
UNA	171	170	45	0	153	158	166	34	30
VICTOR MILL	338	317	287	0	313	285	301	262	266
WALNUT GROVE	315	221	437	0	477	245	255	378	304
WELLFORD	328	466	212	0	249	446	478	169	157
WEST VIEW	984	681	1,207	0	1,424	811	830	1,073	825
CROFT	323	268	343	0	420	257	266	346	254
WHITNEY STA A 1	554	496	606	0	721	453	499	595	449
WHITNEY STA. B	243	248	168	0	215	205	236	154	127
WOODRUFF NO. 1	548	432	404	0	443	470	502	313	204
WOODRUFF NO. 3	192	186	131	0	178	178	182	119	90
WOODS CHAPEL	148	131	142	0	179	101	108	152	143
ZION HILL	845	588	1,115	0	1,171	674	714	1,056	785
ARKWRIGHT	253	239	199	0	246	227	240	207	151
BOBO	222	205	215	0	274	176	213	213	170
WHITE STONE	201	177	134	0	160	164	179	135	104
WHITNEY STA A 2	337	312	334	0	405	278	300	330	248
BARRIER FREE	0	0	0	0	0	0	0	0	0
ABSENTEE	1,582	1,034	1,407	0	1,927	974	1,082	1,492	1,062
COUNTY TOTALS	35,907	30,239	33,234	1	38,728	29,453	31,632	30,897	23,585

SUMTER COUNTY
VOTES CAST IN GENERAL ELECTION
HELD IN SOUTH CAROLINA NOVEMBER 08, 1988

PRECINCTS	PRESIDENT AND VICE-PRESIDENT				REP. IN CONGRESS		STATE SENATE		HOUSE OF REPRESENTATIVES					CLERK OF COURT
	(D)	(U)	(R)	(L)	DIST NO 005		DIST NO 035	DIST NO 036	DIST NO 050	DIST NO 065	DIST NO 066	DIST NO 067	DIST NO 068	DIST NO 00
	D U K A K E N / S E N	F U L A N N I / R N E R	* B U S H / Q U A Y L E	P A U L / M A R R O U	* J O R H A N T / J R	R O B E R T Y / K	* L P H E V E I L / P I S	* L A N D H O N D / I C I	* B R O W N / D Y / A	* B J A X L E Y / M I C H A E L	* B L A N D I N G / R Y	* M C L E O D / B J R	* M J O S E P H T / J R	* P L A Y E R / V
REMBERT	415	0	123	2	505	60	514	0	0	490	0	0	0	513
HORATIO	137	1	48	0	170	31	176	0	0	162	0	0	0	172
HILLCREST	210	3	245	1	307	175	372	0	0	280	0	0	0	356
OAKLAND PLANTAT	218	5	433	1	432	250	508	0	0	337	0	0	0	458
DALZELL-DUBOSE	298	6	459	0	568	253	0	553	598	0	0	0	0	632
HORSEPEN BRANCH	108	1	156	3	180	97	0	172	97	0	0	0	0	210
OSWEGO	111	2	231	1	268	97	0	242	298	0	0	0	0	300
MAYESVILLE	210	2	78	0	265	49	0	264	0	255	0	0	0	286
SALEM	114	1	30	0	135	14	0	132	0	115	0	0	0	129
TAYLORS	83	1	73	0	125	35	0	132	0	121	0	0	0	119
SHILOH	180	1	40	1	217	18	0	205	0	205	0	0	0	212
PLEASANT GROVE-	64	0	96	0	135	38	0	139	0	116	0	0	0	140
BROGDON	192	2	236	0	330	127	0	340	0	311	0	0	0	369
CONCORD	144	1	237	0	281	129	0	279	0	267	0	0	0	321
MULBERRY	262	3	176	0	400	90	408	0	382	0	0	0	0	423
SALTERSTOWN	102	1	265	3	239	148	284	0	0	190	0	0	0	292
FOLSOM PARK	268	0	194	1	355	122	388	0	0	0	0	0	336	390
GREEN SWAMP	140	0	875	2	639	396	824	0	0	0	0	0	0	673
PALMETTO PARK	189	3	348	4	335	216	427	0	0	0	0	0	0	323
BURNS-DOWNS	62	0	403	3	267	216	376	0	0	0	0	0	0	306
SECOND MILL	84	0	560	3	386	287	513	0	0	0	0	0	0	421
SWAN LAKE	105	0	524	1	423	227	505	0	0	0	0	0	0	420
MORRIS COLLEGE	248	1	169	2	358	88	371	0	0	0	0	0	0	137
HAMPTON PARK	64	1	415	0	270	222	373	0	0	0	0	0	0	299
CROSSWELL	220	3	434	0	456	224	505	0	0	0	0	0	0	446
LORING	117	2	350	3	306	180	359	0	0	0	0	0	0	316
LEMIRA	191	3	267	4	327	170	383	0	0	313	0	0	0	378
MAGNOLIA	67	0	53	0	100	26	116	0	0	98	0	0	0	114
STONE HILL	246	0	2	2	227	10	0	214	0	222	0	0	0	218
SOUTH RED BAY	324	4	55	1	366	33	0	356	0	358	0	0	0	363
WILDER	320	1	16	0	351	11	0	325	0	344	0	0	0	338
OLD POCALLA	107	1	59	0	154	35	0	160	0	140	0	0	0	163
SAVAGE-GLOVER	295	1	9	0	299	10	0	293	0	298	0	0	0	285
BATES	384	1	4	2	394	15	0	380	0	403	0	0	0	398
BIRNIE	416	0	37	0	431	29	430	0	0	426	0	0	0	435
SOUTH LIBERTY	251	2	98	1	309	53	322	0	0	295	0	0	0	320
MILLWOOD	135	4	881	1	595	453	744	0	0	0	644	0	0	758
CAUSEWAY BRANCH	122	0	332	2	273	193	339	0	0	0	287	0	0	349
MCCRAYS MILL NO	105	1	429	0	315	238	379	0	0	0	339	0	0	370
MCCRAYS MILL SO	153	2	577	0	454	303	547	0	0	0	507	0	0	548
SUNSET	196	3	255	0	311	160	347	0	0	0	322	0	0	360
DELAINE	391	4	184	1	482	119	513	0	0	0	486	0	0	511
CHERRYVALE	182	0	350	2	288	241	356	0	0	0	0	294	0	342
MANCHESTER FORE	144	0	175	0	227	100	259	0	0	0	239	0	0	252
PINWOOD	268	6	204	0	386	112	375	0	0	0	419	0	0	390
POCOTALIGO	171	4	461	1	446	224	495	0	0	0	472	0	0	516
PRIVATEER	151	4	629	1	494	320	560	0	0	0	560	0	0	609
BARRIER FREE	0	0	0	0	0	0	0	0	0	0	0	0	0	0
ABSENTEE	526	3	865	2	869	435	914	153	681	86	183	246	460	1,079
COUNTY TOTALS	9,502	85	13,161	53	16,479	7,091	14,195	4,181	1,521	1,355	4,672	4,530	4,434	18,852

SUMTER COUNTY
VOTES CAST IN GENERAL ELECTION
HELD IN SOUTH CAROLINA NOVEMBER 08, 1988

PRECINCTS	SHERIFF		CORONER	COUNTY AUDITOR	COUNTY TREAS.	COUNTY COUNCIL						
	DIST NO 00		DIST NO 00	DIST NO 00	DIST NO 00	DIST NO 001		DIST NO 003		DIST NO 005	DIST NO 017	
	(D)	(R)	(D)	(D)	(D)	(D)	(W)	(D)	(R)	(D)	(D)	(R)
	W A Y M S	M I T O M S	G A M B L L E	G N R A N G R O Y	D A V I S G A R E T K	S O C O T I S T S J R	S M O O R E	E P A R C L K	F I E H U N I G	G R R A Y B E N L	G R E E N A	E W A T T
REMBERT	437	130	502	507	514	467	29	0	0	0	0	0
HORATIO	140	58	168	166	173	157	18	0	0	0	0	0
HILLCREST	239	244	339	340	367	236	36	0	0	0	0	0
OAKLAND PLANTAT	343	340	440	433	482	165	24	0	0	0	0	0
DALZELL-DUBOSE	414	427	618	588	650	108	19	0	0	96	0	0
HORSEPEN BRANCH	134	152	198	184	214	52	33	0	0	0	0	0
OSWEGO	160	206	292	266	303	0	0	0	0	201	0	0
MAYESVILLE	167	151	273	266	286	0	0	0	0	232	0	0
SALEM	73	73	122	115	123	0	0	0	0	116	0	0
TAYLORS	64	98	125	122	125	0	0	0	0	118	0	0
SHILOH	110	136	209	206	214	0	0	0	0	195	0	0
PLEASANT GROVE-	51	124	134	124	141	0	0	0	0	110	0	0
BROGDON	159	312	373	343	382	0	0	104	75	0	164	114
CONCORD	153	264	309	279	325	0	0	0	0	0	38	53
MULBERRY	283	207	414	383	431	0	0	71	59	0	0	0
SALTERSTOWN	140	256	297	256	302	0	0	0	0	342	0	0
FOLSOM PARK	247	237	380	369	397	0	0	0	0	103	76	115
GREEN SWAMP	293	753	770	758	827	0	0	0	0	199	0	0
PALMETTO PARK	228	323	408	390	435	0	0	0	0	0	0	0
BURNS-DOWNS	178	310	373	351	388	0	0	0	0	0	0	0
SECOHD MILL	199	476	508	473	547	0	0	0	0	0	0	0
SWAN LAKE	219	439	495	462	519	0	0	0	0	0	0	0
MORRIS COLLEGE	227	225	365	337	368	0	0	0	0	186	22	52
HAMPTON PARK	150	342	368	353	392	0	0	0	0	0	0	0
CROSSWELL	266	420	552	482	545	0	0	0	0	5	323	218
LORING	195	303	382	346	390	0	0	0	0	0	180	186
LEMIRA	229	283	371	343	389	0	0	0	0	0	286	194
MAGNOLIA	64	63	110	106	113	0	0	0	0	0	68	28
STONE HILL	154	105	208	211	216	0	0	0	0	0	16	1
SOUTH RED BAY	249	165	360	351	366	0	0	0	0	0	0	0
WILDER	204	161	329	330	332	0	0	0	0	0	0	0
OLD POCALLA	108	84	162	152	159	0	0	0	0	0	0	0
SAVAGE-GLOVER	163	147	283	284	287	0	0	0	0	0	81	3
BATES	248	166	393	388	390	0	0	0	0	0	0	0
BIRMIE	304	162	428	428	432	0	0	0	0	0	0	0
SOUTH LIBERTY	192	183	316	311	324	0	0	0	0	0	0	0
MILLWOOD	292	761	737	693	779	0	0	162	260	0	0	0
CAUSEWAY BRANCH	187	281	342	334	361	5	0	0	0	0	0	0
MCCRAYS MILL NO	221	336	362	340	396	0	0	164	377	0	0	0
MCCRAYS MILL SO	337	433	537	527	560	0	0	292	458	0	0	0
SUNSET	199	272	350	332	363	0	0	180	236	0	0	0
DELAINE	368	239	502	497	511	47	2	0	0	0	0	0
CHERRYVALE	229	301	333	325	357	0	0	0	0	0	0	0
MANCHESTER FORE	126	203	246	233	256	203	10	0	0	0	0	0
PINEWOOD	277	235	386	366	395	306	52	0	0	0	0	0
POCOTALIGO	294	378	497	476	528	0	0	426	247	0	0	0
PRIVATEER	366	467	585	541	614	10	0	398	402	0	0	0
BARRIER FREE	0	0	0	0	0	0	0	0	0	0	0	0
ABSENTEE	651	656	1,054	1,049	1,082	119	0	95	91	91	89	35
COUNTY TOTALS	10,756	13,109	18,329	17,538	19,079	1,877	223	1,898	2,206	1,997	1,348	1,011

UNION COUNTY
VOTES CAST IN GENERAL ELECTION
HELD IN SOUTH CAROLINA NOVEMBER 08, 1988

PRECINCTS	PRESIDENT AND VICE-PRESIDENT				REP. IN CONGRESS		STATE SENATE		HOUSE OF REPRESENTATIVES			SOLICITOR		CLERK OF COURT
	(D)	(U)	(R)	(L)	(D)	(R)	(D)	(D)	(D)	(R)	(D)	(R)	(D)	
	DUKAKIS	FULAN	WBUSHA	PAUL	PAUL	KNOWLTON	JOHNSON	HOPE	PHILLIPS	FARR	PARSONS	GRANT	LEWIS	MILLER
OTTARY	49	0	41	0	74	16	0	65	0	47	42	52	33	69
UNION WARD 1 BO	157	0	369	1	330	202	0	332	0	214	310	240	255	348
UNION WARD 1 BO	336	0	351	0	492	209	0	460	0	382	297	361	260	480
UNION WARD 2	389	0	371	3	558	221	0	577	0	441	307	448	282	574
UNION WARD 3	198	0	234	1	306	133	0	304	0	227	203	255	145	317
UNION WARD 4 BO	188	0	413	1	390	233	0	436	0	293	302	320	244	450
UNION WARD 4 BO	166	0	109	0	218	64	0	182	0	174	97	150	102	193
EXCELSIOR	320	0	466	1	530	265	0	560	0	347	425	409	325	564
BOHAM	105	0	254	1	220	147	225	0	180	179	187	187	162	259
MONARCH BOX 1	237	0	421	1	399	271	114	325	75	267	294	324	300	474
MONARCH BOX 2	70	0	99	1	107	63	0	143	0	76	92	87	72	144
BUFFALO BOX 1	194	0	320	0	347	171	0	494	0	256	259	269	208	516
EAST BUFFALO	84	2	62	0	116	33	0	101	0	93	52	80	53	111
PUTMAN	82	2	214	1	181	121	0	204	0	146	152	164	123	204
OAKLAND	26	0	72	1	56	42	26	33	0	30	68	43	55	59
WEST SPRINGS	40	0	100	0	83	60	0	99	0	75	65	60	76	106
CROSS KEYS	200	0	262	1	315	142	0	357	0	253	202	232	211	355
BLACK ROCK	107	0	73	1	129	54	0	146	0	120	59	113	56	146
CARLISLE	171	0	53	1	192	40	0	172	177	0	0	141	58	171
SANTUCK	196	0	140	1	261	87	0	253	248	0	0	187	110	249
MEADOWS	73	0	181	0	137	122	0	176	173	0	0	137	109	180
ADAMSBURG	106	0	206	0	206	117	233	0	234	0	0	164	144	244
KELTON	158	0	222	0	266	122	264	0	162	113	50	210	150	279
LOCKHART BOX 1	80	2	183	1	183	89	204	0	210	0	0	144	118	212
LOCKHART BOX 2	89	0	112	0	142	60	148	0	144	0	0	107	85	144
JONESVILLE BOX	188	0	221	0	282	127	278	0	0	277	117	225	148	302
JONESVILLE BOX	292	0	243	1	414	123	357	0	0	384	138	324	156	395
BARRIER FREE	0	0	0	0	0	0	0	0	0	0	0	0	0	0
ABSENTEE	119	0	227	2	204	141	52	197	36	128	165	175	160	250
COUNTY TOTALS	4,420.	6.	6,019.	20	7,138.	3,475.	1,901	5,616	1,459.	4,523.	3,875.	5,608.	4,200	7,795.

UNION COUNTY
VOTES CAST IN GENERAL ELECTION
HELD IN SOUTH CAROLINA NOVEMBER 08, 1988

PRECINCTS	SHERIFF		COUNTY COUNCIL					
	(D)	(R)	(D)	(D)	(D)	(R)	(D)	(W)
	JILLIAM	JAUSTIN	JARRISON	RAMSEY	HARRIS	CUNNINGHAM	STAGG	WRIGHT
OTTARY	30	60	0	0	78	8	0	0
UNION WARD 1 BO	300	218	0	0	164	150	127	0
UNION WARD 1 BO	424	237	0	0	0	0	466	0
UNION WARD 2	524	230	0	0	426	235	0	0
UNION WARD 3	246	177	0	301	0	0	0	0
UNION WARD 4 BO	354	242	0	0	0	0	397	0
UNION WARD 4 BO	159	110	0	45	0	0	142	1
EXCELSIOR	410	373	0	405	156	51	0	0
BOHAM	199	160	0	0	0	0	0	0
MONARCH BOX 1	305	351	0	0	59	20	0	0
MONARCH BOX 2	67	100	0	0	103	29	0	0
BUFFALO BOX 1	272	234	0	512	0	0	0	0
EAST BUFFALO	79	69	0	105	0	0	0	0
PUTMAN	169	125	192	0	0	0	0	0
OAKLAND	43	54	0	0	0	0	0	0
WEST SPRINGS	100	40	100	0	0	0	0	0
CROSS KEYS	305	146	357	0	0	0	0	0
BLACK ROCK	115	59	140	0	0	0	0	0
CARLISLE	139	83	178	0	0	0	0	0
SANTUCK	188	148	243	0	0	0	0	0
MEADOWS	101	156	0	0	0	0	0	0
ADAMSBURG	204	113	0	0	0	0	0	0
KELTON	258	124	0	0	0	0	0	0
LOCKHART BOX 1	152	119	0	0	0	0	0	0
LOCKHART BOX 2	99	97	0	0	0	0	0	0
JONESVILLE BOX	265	123	0	0	0	0	0	0
JONESVILLE BOX	385	126	0	0	0	0	0	0
BARRIER FREE	0	0	0	0	0	0	0	0
ABSENTEE	196	146	29	48	34	40	53	0
COUNTY TOTALS	6,088.	4,222	1,239	1,457	1,018.	533.	1,185.	1.

UNION COUNTY
VOTES CAST IN GENERAL ELECTION
HELD IN SOUTH CAROLINA NOVEMBER 08, 1988

PRECINCTS	COUNTY BOARD OF EDUCATION						DIST NO 002				DIST NO 003		
	DIST NO 001						(W)	(N)	(N)	(N)	(N)	(N)	(N)
	(N)	(N)	(N)	(N)	(N)	(N)	M W R I S C	K S A N D E R S	R O B E R T	* B L A C K W O O D	C A R L B R I G H T	J O H N S	O W E N S
OTTARY	65	4	8	30	11	45	0	0	0	0	0	0	0
UNION WARD 1 BO	323	81	148	129	59	224	0	0	0	0	0	0	0
UNION WARD 1 BO	333	197	203	157	82	264	0	0	0	0	0	0	0
UNION WARD 2	367	282	225	148	67	274	0	0	0	0	0	0	0
UNION WARD 3	243	79	118	110	59	180	0	0	0	0	0	0	0
UNION WARD 4 BO	391	61	215	174	69	229	0	0	0	0	0	0	0
UNION WARD 4 BO	116	81	38	87	41	133	0	0	0	0	0	0	0
EXCELSIOR	374	101	131	158	92	215	0	0	0	0	0	0	0
BONHAM	180	60	87	98	59	178	0	0	0	0	0	0	0
MONARCH BOX 1	342	43	106	171	90	316	0	0	0	0	0	0	0
MONARCH BOX 2	107	18	27	43	19	83	0	0	0	0	0	0	0
BUFFALO BOX 1	0	0	0	0	0	0	0	0	0	0	0	0	0
EAST BUFFALO	0	0	0	0	0	0	0	0	0	0	0	0	0
PUTMAN	0	0	0	0	0	0	0	0	0	0	0	0	0
OAKLAND	54	6	22	54	17	30	0	0	0	0	0	0	0
WEST SPRINGS	0	0	0	0	0	0	0	30	28	82	0	0	0
CROSS KEYS	0	0	0	0	0	0	0	0	0	0	118	44	100
BLACK ROCK	0	0	0	0	0	0	0	0	0	0	18	68	93
CARLISLE	0	0	0	0	0	0	0	0	0	0	17	116	95
SANTUCK	0	0	0	0	0	0	0	0	0	0	17	187	143
MEADOWS	0	0	0	0	0	0	0	0	0	0	16	54	187
ADAMSBURG	0	0	0	0	0	0	3	4	6	4	0	0	0
KELTON	0	0	0	0	0	0	0	97	103	99	0	0	0
LOCKHART BOX 1	0	0	0	0	0	0	0	0	0	0	0	0	0
LOCKHART BOX 2	0	0	0	0	0	0	0	0	0	0	0	0	0
JONESVILLE BOX	0	0	0	0	0	0	0	167	91	145	0	0	0
JONESVILLE BOX	0	0	0	0	0	0	0	162	137	225	0	0	0
BARRIER FREE	0	0	0	0	0	0	0	0	0	0	0	0	0
ABSENTEE	118	38	33	61	29	76	0	13	8	9	2	13	9
COUNTY TOTALS	3,013.	1,051.	1,361.	1,420.	694.	2,247.	3.	473.	373.	564.	188.	482.	627.

UNION COUNTY
VOTES CAST IN GENERAL ELECTION
HELD IN SOUTH CAROLINA NOVEMBER 08, 1988

PRECINCTS	COUNTY BOARD OF EDUCATION			FIRE DISTRICT TRUSTEE				WATER DISTRICT TRUSTEE					
	DIST NO 004			DIST NO 005	DIST NO 001			DIST NO 002		DIST NO 001			
	(N)	(N)	(N)	(N)	(N)	(N)	(N)	(N)	(N)	(N)	(N)	(N)	(N)
OTTARY	0	0	0	0	51	78	49	0	0	0	0	0	0
UNION WARD 1 BO	0	0	0	0	0	0	0	0	0	0	0	0	0
UNION WARD 1 BO	0	0	0	0	0	0	0	0	0	0	0	0	0
UNION WARD 2	0	0	0	0	0	0	0	0	0	0	0	0	0
UNION WARD 3	0	0	0	0	0	0	0	0	0	0	0	0	0
UNION WARD 4 BO	0	0	0	0	0	0	0	0	0	0	0	0	0
UNION WARD 4 BO	0	0	0	0	0	0	0	0	0	0	0	0	0
EXCELSIOR	0	0	0	0	0	0	0	0	0	0	0	0	0
BONHAM	0	0	0	0	0	0	0	0	0	0	0	0	0
MONARCH BOX 1	0	0	0	0	291	294	288	0	0	0	0	0	0
MONARCH BOX 2	0	0	0	0	97	130	85	0	0	0	0	0	0
BUFFALO BOX 1	117	184	213	0	0	0	0	0	0	84	126	138	74
EAST BUFFALO	36	42	69	0	0	0	0	0	0	15	27	32	10
PUTMAN	75	135	89	0	0	0	0	0	0	0	0	0	0
OAKLAND	0	0	0	0	0	0	0	0	0	0	0	0	0
WEST SPRINGS	0	0	0	0	0	0	0	0	0	0	0	0	0
CROSS KEYS	35	103	47	0	0	0	0	0	0	0	0	0	0
BLACK ROCK	0	0	0	0	0	0	0	0	0	0	0	0	0
CARLISLE	0	0	0	0	0	0	0	0	0	0	0	0	0
SANTUCK	0	0	0	0	0	0	0	63	77	0	0	0	0
MEADOWS	0	0	0	0	0	0	0	223	186	0	0	0	0
ADAMSBURG	0	0	0	238	0	0	0	6	7	0	0	0	0
KELTON	0	0	0	0	0	0	0	0	0	0	0	0	0
LOCKHART BOX 1	0	0	0	260	0	0	0	0	0	0	0	0	0
LOCKHART BOX 2	0	0	0	182	0	0	0	0	0	0	0	0	0
JONESVILLE BOX	0	0	0	0	0	0	0	0	0	0	0	0	0
JONESVILLE BOX	0	0	0	0	0	0	0	0	0	0	0	0	0
BARRIER FREE	0	0	0	0	0	0	0	0	0	0	0	0	0
ABSENTEE	4	20	10	15	0	0	0	0	0	0	0	0	0
COUNTY TOTALS	267.	484.	428.	695.	439.	502.	422.	292.	270.	99.	153.	170.	84.

WILLIAMSBURG COUNTY
 VOTES CAST IN GENERAL ELECTION
 HELD IN SOUTH CAROLINA NOVEMBER 08, 1988

PRECINCTS	PRESIDENT AND VICE-PRESIDENT				REP. IN CONGRESS		STATE SENATE		HOUSE OF REPRESENTATIVES				PROBATE JUDGE	
	(D)	(U)	(R)	(L)	DIST NO 006		DIST NO 032		DIST NO 064	DIST NO 101	DIST NO 103		DIST NO 00	
					(D)	(R)	(D)	(R)			(D)	(R)	(D)	(R)
	D K K I S / B E N T S E N / /	F U L A N I / / D A T T N E R / / /	* B U S H / / Q U A Y L E / / /	P A U L / / M A R R O U / / /	* R O L L I O N / / /	B O N N I N G H A M / / /	* J O H N L / / Y A N C E Y / / /	J O H N H / / H U G H / / /	* H A R V I N / / A L E X A N D E R / / /	* G O R D O N / / J R / / /	* B U B B E R / / /	S N O W / / /	W B A R F R A N C K / / /	* G R A M / / U M B R E L L / / /
BLACK RIVER	110	0	70	0	160	21	136	42	140	0	0	0	112	61
BLOOMINGVALE	256	1	118	0	326	49	274	95	0	279	0	0	247	113
CADES	180	0	134	1	294	24	241	67	0	231	0	0	161	146
CEDAR SWAMP	95	2	151	0	211	38	173	73	0	142	0	0	95	144
CENTRAL	113	11	75	1	162	33	149	43	0	139	0	0	125	63
EARLES	59	3	238	0	202	98	177	112	0	0	145	142	61	201
EBENEZER	125	1	259	12	333	63	241	137	0	0	256	125	150	219
GREELEYVILLE	679	2	212	0	836	77	734	150	0	748	0	0	699	200
HARMONY	48	0	115	0	103	60	80	80	0	0	65	95	47	106
HEBRON	71	0	232	1	257	54	182	124	194	0	0	0	54	241
HEMINGWAY	471	3	724	2	980	234	697	422	0	0	868	260	452	646
HENRY-POPLAR HL	102	2	148	1	206	58	147	101	0	0	177	81	89	152
INDIANTOWN	473	2	189	1	602	74	471	147	0	267	92	8	449	188
KINGSTREE NO. 1	426	3	1,224	2	1,514	404	1,203	606	0	1,106	0	0	452	1,379
KINGSTREE NO. 2	424	0	46	0	470	19	398	63	0	385	0	0	405	43
KINGSTREE NO. 3	1,129	0	362	0	1,412	129	1,260	262	0	1,070	0	0	1,140	364
LANE	386	1	120	0	493	29	446	61	0	445	0	0	400	100
LENUDS	2	0	27	0	17	12	10	19	0	0	8	21	2	27
MIDWAY	171	2	72	0	223	26	181	56	0	195	0	0	166	54
MILLWOOD	114	0	108	0	203	27	158	66	0	153	0	0	119	98
MORRISVILLE	130	0	2	0	132	1	130	2	0	131	0	0	132	0
MOUNT VERNON	81	0	107	0	157	33	130	66	134	0	0	0	79	109
OSMITH	347	0	70	0	406	21	366	43	0	368	0	0	353	55
PIKE RIDGE	3	0	51	0	45	10	39	17	0	0	42	13	17	35
PIRGAMOS	79	1	103	0	157	26	131	48	130	0	0	0	80	95
PINEY FOREST	40	0	234	0	84	92	135	138	0	0	140	134	48	219
SALTERS	504	4	113	0	580	51	531	82	0	542	0	0	503	96
SANDY BAY	55	2	158	1	180	36	149	64	0	0	0	0	32	177
SINGLETARY	82	0	41	0	111	17	91	34	0	88	0	0	85	42
SUTTONS	43	0	46	0	70	19	66	22	0	35	25	22	45	39
TRIO	413	0	62	0	464	20	431	36	0	0	398	35	400	62
WORKMAN	4	0	27	0	23	8	18	13	20	0	0	0	4	26
MUDDY CREEK	15	0	47	0	47	16	39	19	0	0	35	21	10	46
BARRIER FREE	0	0	0	0	0	0	0	0	0	0	0	0	0	0
ABSENTEE	113	5	229	0	284	58	238	105	26	154	47	15	123	214
COUNTY TOTALS	7,343	45	5,914	22	11,744	1,937	9,852	3,415	644	6,478	2,298	972	7,336	5,760

WILLIAMSBURG COUNTY
 VOTES CAST IN GENERAL ELECTION
 HELD IN SOUTH CAROLINA NOVEMBER 08, 1988

PRECINCTS	CLERK OF COURT	SHERIFF		CORONER	COUNTY COUNCIL				
	DIST NO 00	DIST NO 00		DIST NO 00	DIST NO 002		DIST NO 003	DIST NO 004	DIST NO 005
	(D)	(D)	(R)	(D)	(D)	(R)	(D)	(D)	(D)
	* W C I A R L O L I A M S F	* M T H E R D O R L D O R N E	J B E R R Y G H A M	* M H C A R N R I G H S O T J R	* P N E W S T O L E Y	T B O R I T T O N	* C O T T I N G H A M	* K E N N E D Y	* M A C K N I G H T
BLACK RIVER	136	110	80	139	0	0	0	133	0
BLOOMINGVALE	275	240	134	283	249	112	0	0	0
CADES	226	156	160	223	0	0	0	0	0
CEDAR SWAMP	134	96	153	148	34	27	0	0	108
CENTRAL	145	109	86	145	0	10	0	0	144
EARLES	146	77	218	149	0	0	0	0	0
EBENEZER	244	111	274	238	0	0	0	0	0
GREELEYVILLE	732	666	241	747	0	0	0	756	0
HARMONY	164	29	129	164	0	0	164	0	0
HEBRON	161	48	264	159	0	0	0	22	0
HEMINGWAY	748	408	794	733	0	0	0	0	0
HENRY-POPLAR HL	151	81	171	154	79	168	0	0	0
INDIANTOWN	509	446	220	508	267	127	0	0	0
KINGSTREE NO. 1	1,056	430	1,598	1,035	0	0	0	0	0
KINGSTREE NO. 2	407	421	64	421	0	0	0	0	409
KINGSTREE NO. 3	976	1,127	435	1,086	4	0	0	0	449
LANE	413	395	127	425	0	0	422	0	0
LENUDS	8	0	29	8	0	0	8	0	0
MIDWAY	193	167	77	195	0	0	0	0	0
MILLWOOD	149	120	106	153	0	0	0	0	153
MORRISVILLE	130	129	2	131	0	0	131	0	0
MOUNT VERDN	132	85	116	129	0	0	0	126	0
HESMITH	358	349	77	369	369	49	0	0	0
OAK RIDGE	43	3	53	38	0	0	0	0	0
PERGAMDS	128	76	106	126	0	0	45	0	0
PINEY FOREST	107	4	275	111	0	0	0	0	0
SALTERS	515	513	122	531	0	0	151	522	0
SANDY BAY	83	18	200	84	0	0	0	0	0
SINGLETARY	94	76	49	95	83	34	0	0	0
SUTTONS	57	40	47	56	0	0	62	0	0
TRIO	417	410	70	425	0	0	361	0	0
WORKMAN	18	3	30	17	0	0	0	16	0
MUDDY CREEK	34	13	51	31	0	0	0	0	0
BARRIER FREE	0	0	0	0	0	0	0	0	0
ABSENTEE	226	0	0	220	16	11	20	44	0
COUNTY TOTALS	9,315	6,956	6,558	9,476	1,101	538	1,364	1,619	1,263

WILLIAMSBURG COUNTY
 VOTES CAST IN GENERAL ELECTION
 HELD IN SOUTH CAROLINA NOVEMBER 08, 1988

COUNTY BOARD
 OF EDUCATION

PRECINCTS	DIST NO 001			DIST NO 003		DIST NO 007		DIST NO 099			
	(N)	(N)	(N)	(N)	(N)	(N)	(N)	(N)	(N)	(N)	(N)
	J A M E S E R J R	D O O S T E R L	J E R R Y S L E E	* B A R N I C E M	D A R R Y J O O H N R E	I F U L I E T O N N	* M C C L O N R Y I C A T	* E J A L L I M E S B J R	J F A M E T S S F	N O R R I S C E J R	* S A B B O N N I E
BLACK RIVER	0	0	0	0	0	0	0	62	84	60	81
BLOOMINGVALE	0	0	0	0	0	0	0	82	155	86	163
CADES	0	0	0	0	0	86	117	128	89	71	86
CEDAR SWAMP	0	0	0	0	0	0	0	111	42	82	42
CENTRAL	0	0	0	0	0	0	0	62	51	52	61
EARLES	0	0	0	30	209	0	0	149	74	116	33
EBENEZER	74	53	169	0	0	0	0	169	104	139	41
GREELEYVILLE	0	0	0	0	0	0	0	190	414	209	697
HARMONY	0	0	0	36	75	0	0	61	43	49	30
HEBRON	0	0	0	0	0	39	152	175	50	133	50
HEMINGWAY	279	254	396	0	0	0	0	441	329	356	222
HENRY-POPLAR HL	0	0	0	0	0	0	0	92	58	51	38
INDIANTOWN	60	146	92	0	0	0	0	150	311	112	297
KINGSTREE NO. 1	0	0	0	0	0	0	0	1,175	206	892	292
KINGSTREE NO. 2	0	0	0	0	0	0	0	40	239	123	270
KINGSTREE NO. 3	0	0	0	0	0	337	283	321	464	545	642
LANE	0	0	0	279	91	0	0	105	188	112	276
LENUDS	0	0	0	5	19	0	0	17	6	20	2
MIDWAY	17	152	41	0	0	0	0	69	144	44	116
MILLWOOD	0	0	0	0	0	0	0	96	38	69	30
MORRISVILLE	0	0	0	113	3	0	0	4	107	7	113
MOUNT VERNON	0	0	0	0	0	0	0	89	37	71	40
NESMITH	0	0	0	0	0	0	0	50	200	103	148
OAK RIDGE	0	0	0	19	37	0	0	42	13	37	7
PERGAMDS	0	0	0	0	0	33	98	89	40	73	31
PINEY FOREST	0	0	0	15	261	0	0	253	45	166	15
SALTERS	0	0	0	0	0	0	0	128	170	125	191
SAHDY BAY	0	0	0	0	0	1	1	123	25	84	27
SINGLETARY	0	0	0	0	0	7	2	28	86	23	81
SUTTONS	0	0	0	22	45	0	0	34	18	49	20
TRIO	0	0	0	320	59	0	0	74	271	94	284
WORKMAN	0	0	0	0	0	0	0	22	4	13	2
MUDDY CREEK	18	4	30	0	0	0	0	33	5	36	9
BARRIER FREE	0	0	0	0	0	0	0	0	0	0	0
ABSENTEE	13	8	16	2	8	7	3	178	58	160	53
COUNTY TOTALS	461.	617.	744	841.	807	510.	656	4,842.	4,168.	4,362.	4,490.

YORK COUNTY
 VOTES CAST IN GENERAL ELECTION
 HELD IN SOUTH CAROLINA NOVEMBER 08, 1988

PRECINCTS	PRESIDENT AND VICE-PRESIDENT				REP. IN CONGRESS		STATE SENATE							
	(D)	(U)	(R)	(L)	DIST NO 005		DIST NO 014		DIST NO 015		DIST NO 016			
					(D)	(R)	(D)	(W)	(D)	(R)	(D)	(W)		
	D U K A K I S E N /	F U L A N N I /	* B U S H /	Q U A Y L E	P A U L /	M A R R O U	* S P R O H N T J R	R O B E R T E R Y K	* H E A R L V E R E Y J S R	M I S S I S C I N S	* H A Y E S C I I I	C H A R T L E S I G I	* C A N S D O W N L L T	M I S S I N S
BETHANY	79	0	363	6	246	205	331	1	0	0	0	0	0	0
BETHEL # 1	271	1	776	4	585	464	646	0	0	0	0	0	0	0
BETHEL # 2	175	0	1,031	0	448	750	407	0	0	0	0	0	0	0
BLAIRSVILLE	128	1	75	0	172	32	172	0	0	0	0	0	0	0
BOWLING GREEN	107	2	278	2	219	172	251	0	0	0	0	0	0	0
BULLOCKS CREEK	29	0	62	0	68	29	77	0	0	0	0	0	0	0
CANNON MILL	237	4	474	4	506	241	519	0	0	0	0	0	0	0
CATAWBA	166	1	322	2	342	154	0	0	0	0	0	359	0	0
CLOVER NO. 1	319	2	584	2	649	249	688	0	0	0	0	0	0	0
CLOVER NO. 2	213	0	494	2	492	225	532	0	0	0	0	0	0	0
COTTON BELT	110	0	288	0	287	118	334	0	0	0	0	0	0	0
DELPHIA	113	0	178	1	215	81	221	0	0	0	0	0	0	0
EBENEZER	198	1	671	1	535	335	0	0	542	327	0	0	0	0
FILBERT	101	1	194	1	213	99	220	0	0	0	0	0	0	0
FORT MILL NO. 1	240	2	680	6	594	344	0	0	525	403	0	0	0	0
FORT MILL NO. 2	223	2	1,093	6	505	813	0	0	448	880	0	0	0	0
FORT MILL NO. 3	164	3	466	6	400	263	0	0	363	281	0	0	0	0
HICKORY GROVE	127	1	129	1	209	59	222	0	0	0	0	0	0	0
HIGHLAND PARK	157	0	227	3	294	95	0	0	300	97	0	0	0	0
HOPEWELL	21	0	30	0	37	14	39	0	0	0	0	0	0	0
LESSLIE NO. 1	248	4	703	6	571	398	0	0	0	2	633	0	0	0
MCCONNELLS	164	0	250	2	294	134	321	0	0	0	0	0	0	0
MT. HOLLY	171	2	376	1	383	171	0	0	232	129	140	0	0	0
NEWPORT	256	1	763	3	621	422	4	0	596	441	0	0	0	0
MUSEUM	330	5	968	10	786	529	0	0	773	545	0	0	0	0
NORTHSIDE	106	0	112	0	153	70	0	0	150	74	0	0	0	0
OAK RIDGE	234	0	410	5	471	190	315	0	169	65	0	0	0	0
RODEN	113	1	171	0	203	95	0	0	66	52	139	0	0	0
ROCK HILL NO. 1	89	2	173	1	174	91	0	0	175	88	0	0	0	0
ROCK HILL NO. 2	556	2	50	1	617	27	0	0	593	32	0	0	0	0
ROCK HILL NO. 3	561	0	25	1	625	16	0	0	618	12	0	0	0	0
ROCK HILL NO. 4	396	1	280	0	544	139	0	0	543	141	0	0	0	0
ROCK HILL NO. 5	310	1	499	2	629	202	0	0	661	166	0	0	0	0
ROCK HILL NO. 6	419	3	362	0	634	179	0	0	609	167	24	0	0	0
ROCK HILL NO. 7	256	2	532	1	527	278	0	0	527	282	0	0	0	0
SHARON	109	0	130	1	174	68	204	1	0	0	0	0	0	0
SMYRNA	53	0	124	0	117	62	131	0	0	0	0	0	0	0
TIRZAH	124	1	224	1	235	124	161	0	87	51	0	0	0	0
YORK NO. 1	485	1	206	0	632	77	593	0	0	0	0	0	0	0
YORK NO. 2	378	3	570	6	806	186	756	0	0	0	0	0	0	0
INDIA HOOK	67	2	215	0	162	119	0	0	147	135	0	0	0	0
EDGEWOOD	510	3	74	1	567	32	0	0	555	34	0	0	0	0
FEWELL PARK	179	2	431	6	449	179	0	0	479	152	0	0	0	0
FORT MILL NO. 4	268	3	558	6	524	347	0	0	489	371	0	0	0	0
LESSLIE NO. 2	236	3	659	2	545	359	0	0	0	0	588	0	0	0
MT. GALLANT	391	2	981	6	852	521	0	0	801	555	0	0	0	0
NORTHWESTERN	117	0	288	0	278	138	19	0	242	143	0	0	0	0
TEGA CAY	271	3	997	5	566	695	0	0	507	735	0	0	0	0
EBINPORT	256	2	754	5	648	366	0	0	649	361	0	0	0	0
UNIVERSITY	261	0	475	4	505	243	0	0	511	232	0	0	0	0
BARRIER FREE	0	0	0	0	0	0	0	0	0	0	0	0	0	0
ABSENTEE	362	0	875	0	721	478	334	7	393	311	56	1	0	0
COUNTY TOTALS	11,458.	70.	21,657.	123.	22,035.	11,680.	7,499.	9.	12,757.	7,266.	1,939.	1.	0	0

YORK COUNTY
 VOTES CAST IN GENERAL ELECTION
 HELD IN SOUTH CAROLINA NOVEMBER 08, 1988

PRECINCTS	HOUSE OF REPRESENTATIVES							SOLICITOR			CLERK OF COURT			
	DIST NO 043		DIST NO 046		DIST NO 047		DIST NO 048		DIST NO 049		DIST NO 016		DIST NO 00	
	(D)	(W)	(D)	(W)	(D)	(W)	(D)	(W)	(D)	(W)	(D)	(W)	(D)	(W)
	* S P A U R T E J R	* H R O Y B E S T J R W	M I S C W R I T E - I N S	* K I R S H E R B E R T	M I S C W R I T E - I N S	* J E S S B I T T	E V O N E R I C F A N G E	* F O S T M U E R R	M I S C W R I T E - I N S	* G L A R R Y F	N O R W I S B	M I S C W R I T E - I N S	* C A R R O L L J R	M I S C W R I T E - I N S
BETHANY	0	0	0	388	0	0	0	0	0	228	223	0	366	0
BETHEL # 1	0	0	0	812	0	0	0	0	0	477	541	0	725	0
BETHEL # 2	0	0	0	587	0	0	0	0	0	180	947	0	472	0
BLAIRSVILLE	0	0	0	0	0	0	0	170	0	156	38	0	175	0
BOWLING GREEN	0	0	0	293	0	0	0	0	0	178	202	0	262	0
BULLOCKS CREEK	0	0	0	0	0	0	0	71	0	56	37	0	81	0
CANNON MILL	0	0	0	601	0	0	0	0	0	468	265	0	570	0
CATAWBA	299	0	0	0	0	0	0	0	0	334	160	0	414	0
CLOVER NO. 1	0	0	0	832	1	0	0	0	0	599	287	0	768	0
CLOVER NO. 2	0	0	0	633	0	0	0	0	0	427	272	0	587	0
COTTON BELT	0	0	0	333	0	0	0	29	0	290	110	0	348	0
DELPHIA	0	0	0	0	0	0	0	219	0	217	75	0	238	0
EBENEZER	0	662	0	0	0	0	0	0	0	509	338	0	661	0
FILBERT	0	0	0	274	0	0	0	0	0	207	101	0	261	0
FORT MILL NO. 1	0	0	0	0	0	593	335	0	0	609	310	0	673	0
FORT MILL NO. 2	0	0	0	0	0	478	851	0	0	500	795	0	720	0
FORT MILL NO. 3	0	0	0	0	0	406	248	0	0	411	236	0	511	1
HICKORY GROVE	0	0	0	0	0	0	0	218	0	191	59	0	233	1
HIGHLAND PARK	0	332	0	0	0	0	0	0	0	285	102	0	333	0
HOPEWELL	0	0	0	0	0	0	0	42	0	41	11	0	45	0
LESSLIE NO. 1	0	729	0	0	0	0	0	0	0	588	355	0	763	0
MCCONNELLS	0	0	0	0	0	0	0	328	0	290	127	0	354	0
MT. HOLLY	0	436	0	0	0	0	0	0	0	361	176	0	433	0
NEWPORT	0	0	0	763	0	0	0	0	0	582	441	0	798	0
MUSEUM	0	0	0	0	0	573	731	0	0	774	512	0	1,003	0
NORTHSIDE	0	176	0	0	0	0	0	0	0	152	68	0	183	0
OAK RIDGE	0	0	0	0	0	0	0	517	0	441	203	0	568	0
OGDEN	1	139	0	0	0	0	0	0	0	201	97	0	248	0
ROCK HILL NO. 1	0	215	0	0	0	0	0	0	0	179	85	0	219	0
ROCK HILL NO. 2	0	0	0	0	0	0	0	0	0	577	38	0	611	0
ROCK HILL NO. 3	0	0	0	0	0	0	0	611	0	597	19	0	629	0
ROCK HILL NO. 4	0	9	0	0	0	0	0	519	0	524	147	0	602	0
ROCK HILL NO. 5	0	715	0	0	0	0	0	0	0	610	190	0	685	0
ROCK HILL NO. 6	0	593	0	0	0	0	0	109	0	626	169	0	710	0
ROCK HILL NO. 7	0	93	0	0	0	38	36	0	0	547	254	0	649	0
SHARON	0	0	0	0	0	0	0	193	0	175	44	0	205	0
SMYRNA	0	0	0	53	0	0	0	88	0	107	67	0	142	0
TIRZAH	0	0	0	282	0	0	0	0	0	241	107	0	292	0
YORK NO. 1	0	0	0	539	0	0	0	101	0	581	87	0	617	0
YORK NO. 2	0	0	0	793	0	0	0	64	0	721	244	0	844	0
INDIA HOOK	0	0	0	0	0	132	147	0	0	147	126	0	204	0
EDGEWOOD	0	2	0	0	0	0	0	568	0	542	39	0	562	0
FEWELL PARK	0	539	0	0	0	0	0	0	0	443	168	0	517	0
FORT MILL NO. 4	0	0	0	0	0	551	324	0	0	544	312	0	624	0
LESSLIE NO. 2	0	683	0	0	0	0	0	0	0	558	328	0	709	0
MT. GALLANT	0	0	0	0	0	707	630	0	0	786	551	0	1,036	0
NORTHWESTERN	0	0	0	0	0	0	0	303	0	262	142	0	335	0
TEGA CAY	0	0	0	0	0	507	728	0	0	400	800	0	710	0
EBINPORT	0	0	0	0	0	572	416	0	0	616	371	0	768	3
UNIVERSITY	0	606	0	0	0	0	0	0	0	496	239	0	592	0
BARRIER FREE	0	0	0	0	0	0	0	0	0	0	0	0	0	0
ABSENTEE	0	242	5	329	6	156	144	110	3	580	554	1	733	3
COUNTY TOTALS	300	6,172	5	7,514	7	4,715	4,590	4,895	3	20,621	12,211	1	25,797	8

YORK COUNTY
 VOTES CAST IN GENERAL ELECTION
 HELD IN SOUTH CAROLINA NOVEMBER 08, 1988

PRECINCTS	SHERIFF			CORONER		
	DIST NO 00			DIST NO 00		
	(D)	(R)	(W)	(D)	(R)	(W)
	J O E T C H E L L	* E A T O R N G E	M W R I S T E - I N S	* C H A M P M E S H	D A N K H E A D	M W R I S T E - I N S
BETHANY	175	287	0	207	241	0
BETHEL # 1	351	730	0	463	556	0
BETHEL # 2	96	1,127	0	218	913	0
BLAIRSVILLE	148	53	0	147	52	0
BOWLING GREEN	128	280	0	173	216	0
BULLOCKS CREEK	65	33	0	55	41	0
CANNON HILL	389	371	0	478	266	0
CATAWBA	278	232	0	340	152	0
CLOVER NO. 1	380	545	0	590	298	0
CLOVER NO. 2	303	432	0	404	292	0
COTTON BELT	204	206	0	272	131	0
DELPHIA	187	112	0	199	94	0
EBENEZER	285	599	0	471	374	0
FILBERT	165	153	0	186	123	0
FORT MILL NO. 1	337	600	0	481	406	0
FORT MILL NO. 2	314	1,038	1	467	801	0
FORT MILL NO. 3	235	425	0	359	273	0
HICKORY GROVE	171	92	0	141	120	0
HIGHLAND PARK	203	194	0	265	121	0
HOPEWELL	36	17	0	29	23	0
LESSLIE NO. 1	479	503	0	555	382	0
MCCONNELLS	310	127	0	283	141	0
MT. HOLLY	311	252	0	331	212	0
NEWPORT	399	659	0	577	436	0
MUSEUM	522	810	2	730	552	0
NORTHSIDE	144	86	0	161	63	0
OAK RIDGE	444	236	0	444	214	0
OGDEN	195	109	0	184	109	0
ROCK HILL NO. 1	128	144	0	159	106	0
ROCK HILL NO. 2	543	101	0	581	54	0
ROCK HILL NO. 3	544	93	0	584	40	0
ROCK HILL NO. 4	449	241	2	532	148	0
ROCK HILL NO. 5	381	442	0	532	261	0
ROCK HILL NO. 6	512	302	0	600	186	0
ROCK HILL NO. 7	366	446	1	492	296	0
SHARON	159	90	0	155	91	0
SHYRNA	92	88	0	93	83	0
TIRZAH	227	133	0	224	121	0
YORK NO. 1	479	225	1	552	132	0
YORK NO. 2	544	445	0	673	296	0
INDIA HOOK	96	190	0	131	143	0
EDGEWOOD	495	101	0	535	44	0
FEWELL PARK	291	342	0	406	193	0
FORT MILL NO. 4	363	508	0	496	346	0
LESSLIE NO. 2	418	495	2	543	337	0
MT. GALLANT	522	862	0	762	569	0
NORTHWESTERN	231	194	0	252	159	0
TEGA CAY	256	1,001	0	385	804	0
EBINPORT	378	640	0	567	415	0
UNIVERSITY	304	453	0	482	253	0
BARRIER FREE	0	0	0	0	0	0
ABSENTEE	504	658	2	574	569	1
COUNTY TOTALS	15,541	18,507	11	19,526	13,252	1

YORK COUNTY
 VOTES CAST IN GENERAL ELECTION
 HELD IN SOUTH CAROLINA NOVEMBER 08, 1988

COUNTY COUNCIL

PRECINCTS	DIST NO 001		DIST NO 002			DIST NO 003		DIST NO 004		DIST NO 005		DIST NO 006		DIST NO 007
	(D)	(R)	(D)	(R)	(W)	(D)	(W)	(D)	(R)	(D)	(W)	(R)	(W)	(D)
	M U R R A Y J B R	* H E A T H C L I F F	J B A R N E T G	* U P P E R C H U R C H G	M I S C W R I T E - I N S	* C O M M E R B E R	M I S C W R I T E - I N S	* D O U G H L A S D S	M E R C E R S E R	* J E W E T O N D N	M I S C W R I T E - I N S	* V I P P E R M A N I I E	M I S C W R I T E - I N S	* B A R R O N W E L L A
BETHANY	0	0	288	176	0	0	0	0	0	0	0	0	0	0
BETHEL # 1	0	0	498	585	0	0	0	0	0	0	0	0	0	0
BETHEL # 2	0	0	89	1,149	0	0	0	0	0	0	0	0	0	0
BLAIRSVILLE	0	0	0	0	0	177	0	0	0	0	0	0	0	0
BOWLING GREEN	0	0	177	222	0	0	0	0	0	0	0	0	0	0
BULLOCKS CREEK	0	0	0	0	0	85	0	0	0	0	0	0	0	0
CANNON MILL	0	0	183	138	0	178	0	0	0	0	0	0	0	0
CATAWBA	0	0	0	0	0	0	0	0	0	403	0	0	0	0
CLOVER NO. 1	0	0	557	376	0	0	0	0	0	0	0	0	0	0
CLOVER NO. 2	0	0	425	309	0	0	0	0	0	0	0	0	0	0
COTTON BELT	0	0	0	0	0	323	0	0	0	0	0	0	0	0
DELPHIA	0	0	0	0	0	230	0	0	0	0	0	0	0	0
EBENEZER	0	0	0	0	0	0	0	65	147	0	0	545	0	0
FILBERT	0	0	204	114	0	0	0	0	0	0	0	0	0	0
FORT MILL NO. 1	507	424	0	0	0	0	0	0	0	0	0	0	0	0
FORT MILL NO. 2	457	867	0	0	0	0	0	0	0	0	0	0	0	0
FORT MILL NO. 3	317	334	0	0	0	0	0	0	0	0	0	0	0	0
HICKORY GROVE	0	0	0	0	0	253	0	0	0	0	0	0	0	0
HIGHLAND PARK	0	0	0	0	0	0	0	0	0	0	0	0	0	314
HOPEWELL	0	0	0	0	0	44	0	0	0	0	0	0	0	0
LESLIE NO. 1	0	0	0	0	0	0	0	0	0	753	1	0	0	0
MCCONNELLS	0	0	0	0	0	351	0	0	0	0	0	0	0	0
MT. HOLLY	0	0	0	0	0	0	0	0	0	435	2	0	0	0
NEWPORT	0	0	0	0	0	0	0	6	17	0	0	835	0	0
MUSEUM	229	433	104	157	0	0	0	0	0	0	0	302	0	0
NORTHSIDE	0	0	0	0	0	0	0	0	0	0	0	0	0	163
OAK RIDGE	0	0	0	0	0	0	0	273	381	0	0	0	0	0
OGDEN	0	0	0	0	0	0	0	125	164	0	0	0	0	0
ROCK HILL NO. 1	0	0	0	0	0	0	0	0	0	0	0	0	0	196
ROCK HILL NO. 2	0	0	0	0	0	0	0	594	53	0	0	0	0	0
ROCK HILL NO. 3	0	0	0	0	0	0	0	615	29	0	0	0	0	0
ROCK HILL NO. 4	0	0	0	0	0	0	0	0	0	0	0	0	0	569
ROCK HILL NO. 5	0	0	0	0	0	0	0	0	0	0	0	0	0	682
ROCK HILL NO. 6	0	0	0	0	0	0	0	0	0	674	0	0	0	0
ROCK HILL NO. 7	0	0	0	0	0	0	0	0	0	0	0	615	0	0
SHARON	0	0	0	0	0	209	0	0	0	0	0	0	0	0
SMYRNA	0	0	0	0	0	131	0	0	0	0	0	0	0	0
TIRZAH	0	0	0	0	0	156	0	41	97	0	0	0	0	0
YORK NO. 1	0	0	0	0	0	609	1	0	0	0	0	0	0	0
YORK NO. 2	0	0	0	0	0	758	0	0	0	0	0	0	0	0
INDIA HOOK	102	175	0	0	0	0	0	0	0	0	0	0	0	0
EDGEWOOD	0	0	0	0	0	0	0	526	70	686	0	0	0	0
FEWELL PARK	0	0	0	0	0	0	0	0	0	0	0	512	0	0
FORT MILL NO. 4	471	400	0	0	0	0	0	0	0	0	0	0	0	0
LESLIE NO. 2	0	0	0	0	0	0	0	0	0	0	2	0	0	0
MT. GALLANT	0	0	0	0	0	0	0	0	0	0	0	899	0	159
NORTHWESTERN	0	0	0	0	0	0	0	150	256	0	0	0	0	0
TEGA CAY	535	711	0	0	0	0	0	0	0	0	0	0	0	0
EBINPORT	0	0	0	0	0	0	0	0	0	0	0	881	0	0
UNIVERSITY	0	0	0	0	0	0	0	0	0	0	0	21	0	548
BARRIER FREE	0	0	0	0	0	0	0	0	0	0	0	0	0	0
ABSENTEE	104	134	62	247	2	82	10	56	43	83	2	191	6	109
COUNTY TOTALS	2,723	3,479	2,589	3,474	2	3,587	11	2,456	1,258	3,034	7	4,801	6	2,740

YORK COUNTY
 VOTES CAST IN GENERAL ELECTION
 HELD IN SOUTH CAROLINA NOVEMBER 08, 1988

COUNTY BOARD
 OF EDUCATION

PRECINCTS	DIST NO 011		DIST NO 012			DIST NO 013	DIST NO 020			DIST NO 024	DIST NO 025	
	(N)	(N)	(N)	(N)	(N)	(N)	(N)	(N)	(N)	(N)	(N)	(N)
	DORRISON M	*LAW WILLIAM T	*BLA ARTHUR Q	*HAR RICHERD C	RJOH THNSON W	*HO WELL MELVIN	*BA JENNIE B	JOH NCRZYNSK B	LORETTA K	*PAR TERRSON N	*MC COARTER H	VS MICKIE H
BETHANY	0	0	0	0	0	0	257	52	58	352	258	172
BETHEL # 1	0	0	0	0	0	0	493	85	175	740	454	302
BETHEL # 2	0	0	0	0	0	0	348	89	197	618	240	354
BLAIRSVILLE	115	86	93	63	99	124	0	0	0	0	0	0
BOWLING GREEN	0	0	0	0	0	0	198	23	52	270	146	135
BULLOCKS CREEK	22	71	55	45	21	70	0	0	0	0	0	0
CANNON MILL	111	238	332	325	132	321	37	8	16	61	37	30
CATAWBA	0	0	0	0	0	0	0	0	0	0	0	0
CLOVER NO. 1	0	0	0	0	0	0	621	57	100	770	575	199
CLOVER NO. 2	0	0	0	0	0	0	506	55	57	633	451	169
COTTON BELT	83	208	324	231	86	276	0	0	0	0	0	0
DELPHIA	67	140	175	167	74	193	0	0	0	0	0	0
EBENEZER	0	0	0	0	0	0	0	0	0	0	0	0
FILBERT	70	124	183	123	80	166	13	1	2	17	11	6
FORT MILL NO. 1	0	0	0	0	0	0	0	0	0	0	0	0
FORT MILL NO. 2	0	0	0	0	0	0	0	0	0	0	0	0
FORT MILL NO. 3	0	0	0	0	0	0	0	0	0	0	0	0
HICKORY GROVE	63	179	166	126	74	245	0	0	0	0	0	0
HIGHLAND PARK	0	0	0	0	0	0	0	0	0	0	0	0
HOPEWELL	7	42	41	24	13	47	0	0	0	0	0	0
LESSLIE NO. 1	0	0	0	0	0	0	0	0	0	0	0	0
MCCONNELLS	153	135	185	164	164	231	0	0	0	0	0	0
MT. HOLLY	0	0	0	0	0	0	0	0	0	0	0	0
NEWPORT	1	1	0	3	1	2	0	0	0	0	0	0
MUSEUM	0	0	0	0	0	0	10	3	4	22	11	6
NORTHSIDE	0	0	0	0	0	0	0	0	0	0	0	0
OAK RIDGE	4	3	5	1	9	6	0	0	0	0	0	0
OGDEN	2	0	0	4	2	4	0	0	0	0	0	0
ROCK HILL NO. 1	0	0	0	0	0	0	0	0	0	0	0	0
ROCK HILL NO. 2	0	0	0	0	0	0	0	0	0	0	0	0
ROCK HILL NO. 3	0	0	0	0	0	0	0	0	0	0	0	0
ROCK HILL NO. 4	0	0	0	0	0	0	0	0	0	0	0	0
ROCK HILL NO. 5	0	0	0	0	0	0	0	0	0	0	0	0
ROCK HILL NO. 6	0	0	0	0	0	0	0	0	0	0	0	0
ROCK HILL NO. 7	0	0	0	0	0	0	0	0	0	0	0	0
SHARON	62	170	151	107	59	184	0	0	0	0	0	0
SMYRNA	29	96	104	65	38	124	15	2	2	18	10	10
TIRZAH	60	104	127	165	56	144	0	0	0	0	0	0
YORK NO. 1	406	160	272	209	452	286	0	0	0	0	0	0
YORK NO. 2	282	412	639	528	325	582	0	0	0	0	0	0
INDIA HOOK	0	0	0	0	0	0	0	0	0	0	0	0
EDGEWOOD	0	0	0	0	0	0	0	0	0	0	0	0
FEWELL PARK	0	0	0	0	0	0	0	0	0	0	0	0
FORT MILL NO. 4	0	0	0	0	0	0	0	0	0	0	0	0
LESSLIE NO. 2	0	0	0	0	0	0	0	0	0	0	0	0
MT. GALLANT	0	0	0	0	0	0	0	0	0	0	0	0
NORTHWESTERN	4	2	10	10	3	6	0	0	0	0	0	0
TEGA CAY	0	0	0	0	0	0	0	0	0	0	0	0
EBINPORT	0	0	0	0	0	0	0	0	0	0	0	0
UNIVERSITY	0	0	0	0	0	0	0	0	0	0	0	0
BARRIER FREE	0	0	0	0	0	0	0	0	0	0	0	0
ABSENTEE	34	60	86	74	37	80	136	26	40	181	112	87
COUNTY TOTALS	1,575	2,231	2,948	2,434	1,725	3,091	2,634	401	703	3,682	2,305	1,470

YORK COUNTY
 VOTES CAST IN GENERAL ELECTION
 HELD IN SOUTH CAROLINA NOVEMBER 08, 1988

COUNTY BOARD
 OF EDUCATION

REFERENDUM

PRECINCTS	DIST NO 030							DIST NO 040			DIST NO 046	
	(W) M R I S T E - I N S	(N) * C E L T O N	(N) D O R R I S B	(N) L F A C E L L A R R Y	(N) * B I G L A R R Y L	(N) * P I N S O N R	(N) * R O B E R T E	(N) * J H I T T E	(N) * B A T T E S R I C H A R D	(N) M A R G A R E T W	(F) N I O N F A V O R	(O) * O P P O S I T E
BETHANY	0	0	0	0	0	0	0	0	0	0	146	272
BETHEL # 1	0	0	0	0	0	0	0	0	0	0	393	547
BETHEL # 2	0	0	0	0	0	0	0	0	0	0	777	282
BLAIRSVILLE	0	0	0	0	0	0	0	0	0	0	59	106
BOWLING GREEN	0	0	0	0	0	0	0	0	0	0	139	190
BULLOCKS CREEK	0	0	0	0	0	0	0	0	0	0	39	52
CANNON MILL	0	47	42	17	44	56	45	0	0	0	214	455
CATAWBA	0	314	327	134	286	296	260	0	0	0	183	269
CLOVER NO. 1	0	0	0	0	0	0	0	0	0	0	336	452
CLOVER NO. 2	0	0	0	0	0	0	0	0	0	0	238	394
COTTON BELT	0	0	0	0	0	0	0	0	0	0	135	247
DELPHIA	0	4	2	3	5	2	3	0	0	0	97	171
EBENEZER	0	539	434	208	582	497	525	0	0	0	431	360
FILBERT	0	0	0	0	0	0	0	0	0	0	90	189
FORT MILL NO. 1	0	0	0	0	0	0	0	598	632	327	439	412
FORT MILL NO. 2	0	0	0	0	0	0	0	608	597	645	549	604
FORT MILL NO. 3	0	0	0	0	0	0	0	380	401	288	269	354
HICKORY GROVE	0	0	0	0	0	0	0	0	0	0	82	143
HIGHLAND PARK	1	260	231	98	258	212	249	0	0	0	158	202
HOPEWELL	0	0	0	0	0	0	0	0	0	0	12	35
LESSLIE NO. 1	0	533	614	298	574	577	495	0	0	0	381	502
MCCONNELLS	0	24	20	5	18	24	16	0	0	0	128	253
MT. HOLLY	0	357	330	151	349	280	332	0	0	0	239	272
NEWPORT	0	613	549	263	624	638	571	0	0	0	474	500
MUSEUM	0	785	669	315	779	785	757	0	0	0	594	646
NORTHSIDE	2	117	121	61	133	111	117	0	0	0	86	97
OAK RIDGE	0	374	386	139	374	453	358	0	0	0	258	366
OGDEN	0	164	161	59	152	163	132	0	0	0	87	175
ROCK HILL NO. 1	0	161	165	58	172	152	156	0	0	0	105	134
ROCK HILL NO. 2	0	311	308	122	301	246	271	0	0	0	259	200
ROCK HILL NO. 3	0	378	323	131	338	342	315	0	0	0	321	191
ROCK HILL NO. 4	3	350	340	105	326	365	317	0	0	0	213	295
ROCK HILL NO. 5	1	564	432	172	579	391	545	0	0	0	447	318
ROCK HILL NO. 6	0	436	444	192	459	418	416	0	0	0	271	352
ROCK HILL NO. 7	0	524	436	181	550	443	470	0	0	0	340	374
SHARON	0	0	0	0	0	0	0	0	0	0	75	149
SMYRNA	0	0	0	0	0	0	0	0	0	0	52	118
TIRZAH	0	67	71	38	72	84	72	0	0	0	138	198
YORK NO. 1	0	0	0	0	0	0	0	0	0	0	204	266
YORK NO. 2	0	0	0	0	0	0	0	0	0	0	314	545
INDIA HOOK	0	155	170	78	156	155	165	0	0	0	134	133
EDGEWOOD	0	292	277	112	290	282	251	0	0	0	236	192
FEWELL PARK	0	427	308	170	473	322	404	0	0	0	342	234
FORT MILL NO. 4	0	0	0	0	0	0	0	506	506	302	394	360
LESSLIE NO. 2	1	585	568	257	516	506	503	0	0	0	347	503
MT. GALLANT	0	825	706	361	850	650	736	0	0	0	601	670
NORTHWESTERN	1	234	228	99	223	246	239	0	0	0	157	228
TEGA CAY	0	0	0	0	0	0	0	617	610	548	605	524
EBINPORT	1	645	535	242	676	578	599	0	0	0	505	454
UNIVERSITY	0	496	387	234	471	394	453	0	0	0	341	355
BARRIER FREE	0	0	0	0	0	0	0	0	0	0	0	0
ABSENTEE	4	340	298	127	325	303	316	132	86	102	655	531
COUNTY TOTALS	14	10,925	9,885	4,432	10,979	9,976	10,091	2,841	2,832	2,212	14,094	15,876

November 8, 1988

STATEWIDE CONSTITUTIONAL AMENDMENTS

Amendment No. 1

A. "Shall Section 22 of Article V of the Constitution of this State, relating to grand and petit juries be amended so as to authorize the General Assembly to establish a state grand jury by general law?"

Explanation of Above

The Constitution presently authorizes only county grand juries whose powers are basically confined to one county. If approved, this amendment would permit the General Assembly to establish a state grand jury with authority statewide.

B. "Shall Section 11 of Article I of the Constitution of this State, relating to the requirement that no person may be held to answer for any crime where the punishment exceeds a fine of two hundred dollars or imprisonment for thirty days, unless on a presentment or indictment of a grand jury where the crime has been committed with certain exceptions be amended so as to provide that nothing in the Constitution is deemed to limit or prohibit the establishment by the General Assembly of a state grand jury with the authority to return indictments irrespective of the county where the crime has been committed and with that other authority, including procedure, as the General Assembly may provide?"

Explanation of Above

The Constitution presently provides that a person accused of a crime must be indicted (charged or accused) by the grand jury of the particular county where the crime was committed. If approved, this amendment would permit a state grand jury to indict (charge or accuse) a person of a crime regardless of the county where the crime was committed. The proposed amendment also permits the General Assembly to grant additional powers to a state grand jury.

Amendment No. 2

A. "Must Section 24 of Article III of the Constitution of this State be amended so as to add members of lawfully and regularly organized fire departments and constables as persons who are exempt from the prohibition against members of the General Assembly holding two offices?"

Explanation of Above

The amendments, 2A, 2B, 2C, would permit members of lawfully and regularly organized fire departments and constables to serve in the General Assembly or to hold another office of honor or profit at the same time.

B. "Must Section 3 of Article VI of the Constitution of this State be amended so as to provide that the prohibition against dual officeholding does not apply to members of lawfully and regularly organized fire departments and constables who hold another office?"

Explanation of Above

See explanation of Amendment 2A

C. "Must Section 1A of Article XVII of the Constitution of this State be amended so as to provide that the prohibition against dual officeholding does not apply to members of lawfully and regularly organized fire departments and constables who hold another office?"

Explanation of Above

See explanation of Amendment 2A

Amendment No. 3

"Must Section 24 of Article V of the Constitution of this State be amended so as to provide that the General Assembly may provide by law for the age and qualifications of sheriffs?"

Explanation of Above

The Constitution currently provides no age or other qualifications for sheriff. This amendment would allow the General Assembly to establish age and other qualifications for the office of sheriff.

Amendment No. 4

"Must Section 36 of Article III of the Constitution of this State be amended to change the name of the General Fund Reserve to the General Reserve Fund, reduce from four to three percent of the general fund revenue of the latest completed fiscal year the amount required in the fund, delete provisions requiring a special vote to adjust the percentage required in the fund, delete provisions requiring the General Assembly review the law on this subject every five years, provide a mechanism for restoring the fund should monies from the fund be expended, require a Capital Reserve Fund equal to two percent of the general fund revenue of the latest completed fiscal year, and provide that before March first the fund must be used to offset mid-year budget reductions before mandating cuts in operating appropriations and after March first monies from the fund may be appropriated by a special vote in separate legislation by the General Assembly to finance in cash previously authorized capital improvement bond projects, retire bond principal or interest on bonds previously issued, and for capital improvements or other nonrecurring purposes which must be ranked in order of priority of expenditure and not be funded until thirty days after completion of the fiscal year and provide that any appropriations of monies from the Capital Reserve Fund after March first must be reduced based on the rank of priority beginning with the lowest priority to the extent necessary and applied to the year-end deficits before withdrawing monies from the General Reserve Fund and to provide that monies in the Capital Reserve Fund not appropriated or any appropriation for a particular project or item which has been reduced due to application of the monies to year-end deficit must lapse and be credited to the General Fund?"

Explanation of Above

The present Constitution requires that the General Assembly set aside each year sufficient money to keep in reserve a fund equal to four (4) percent of the general funds received by the State in the last fiscal year, (a period of 12 months which is not necessarily January 1 - December 31). These reserve funds may be used only to pay operating debts of the State Government, which happens when the State spends more money than it takes in for operating purposes. The Constitution also requires the General Assembly to provide by law for a way to put back into the reserve fund any amounts taken out to pay operating debts.

The amendment proposes to change the name of the General Fund Reserve to General Reserve Fund. It also reduces the amount required to be kept in the Fund from four (4) percent of the general funds received by the State in the last fiscal year to three (3) percent. It removes the provisions requiring a special vote to adjust the percentage required to be kept in the Fund. It also removes provisions requiring the General Assembly to review the reserve fund law every five (5) years.

The proposed amendment also creates a capital reserve fund equal to two (2) percent of the general fund revenue of the latest completed fiscal year. Before March 1 of each year, the amount authorized for that year for the Capital Reserve Fund must be used to take the place of mid-year budget reductions before requiring cuts in the money for general operations previously authorized by the General Assembly to be spent. The proposed amendment also permits that after March 1, the Capital Reserve Fund may be authorized to be spent for specified purposes which must be ranked in priority by special vote of the General Assembly in separate legislation. The authorization for the money to be spent for these specified purposes is effective thirty (30) days after the end of the fiscal year.

The amendment also provides that where more money is spent by the end of the fiscal year than is taken in, before money can be taken from the General Reserve Fund to make up the deficit, money authorized to be spent by the General Assembly from the Capital Reserve Fund must be used first, beginning with the specified Capital Reserve Fund purpose given the lowest priority by the General Assembly.

The amendment also states that at the end of the fiscal year, any money in the Capital Reserve Fund which is not voted to be spent by the General Assembly for a specified purpose or money which was left over after the funds originally intended for the specified purpose were applied to the end of the year deficit, must go back to the general fund of the State.

Amendment No. 5

"Must Section 22 of Article V of the Constitution of this State be amended so as to delete the requirement that jurors must be qualified electors of this State and be of good moral character, and provide that jurors must be residents of this State and have such other qualifications as the General Assembly may prescribe?"

Explanation of Above

No explanation necessary.

Amendment No. 6

"Shall Section 11 of Article I of the Constitution of this State relating to presentment or indictment be amended so as to require presentment or indictment by a grand jury for any crime the jurisdiction over which is not within the magistrate's court?"

Explanation of Above

No explanation necessary.

Amendment No. 7

"Shall Section 13 of Article VIII of the Constitution of this State be amended so as to provide that counties, subject to the General Assembly first providing by law for bonded indebtedness and school fiscal ability considerations, may jointly develop an industrial or business park with other counties within the geographical boundaries of one or more of the member counties, where the area comprising the parks and all property having a situs therein is exempt from all ad valorem taxation because the owners or lessees of any property situated in the park must pay an amount equivalent to the property taxes or other in-lieu-of payments that would have been due and payable except for the above exemption?"

Explanation of Above

This amendment would allow counties to develop together an industrial or business park. The owners and lessees in the park would be exempt from all ad valorem (property) taxes. They would be required, however, to pay a charge instead of property taxes that is equal to property taxes or other payments in place of taxes. The amendment also provides the procedures for the counties involved to agree on sharing the expenses and profits of the park. Before a park can be created, the General Assembly must determine how the value of the property in the park will be set for purposes of issuing bonds and for purposes of school fiscal ability considerations.

Amendment No. 8

"Must Section 1 of Article XVI of the Constitution be amended so as to provide that proposals may be made for the general election year 1990 for the revision of an entire article or the addition of a new article in a single amendment with only one question being required to be voted on and to allow constitutional provisions from other articles to be changed if the provisions relate to the subject matter of the article being revised or proposed?"

Explanation of Above

The permanent provisions of the Constitution require that each proposed amendment be stated in a separate question on the ballot, and that the question relate only to that proposed change; however, for past general elections, there has been a temporary provision authorizing a whole article to be amended, a new article added and the changing of provisions from one article to another by asking only one question. This procedure has been followed in order to amend the Constitution article by article. The revision of some articles has not been completed. This amendment would enable the continued revision article by article using only one question.

OFFICIAL VOTE TOTALS
STATEWIDE CONSTITUTIONAL AMENDMENTS
NOVEMBER 8, 1988

AMENDMENT NO. 1-A
Yes - 596,110
No - 184,045

AMENDMENT NO. 1-B
Yes - 514,307
No - 216,399

AMENDMENT NO. 2-A
Yes - 457,556
No - 289,029

AMENDMENT NO. 2-B
Yes - 438,731
No - 287,760

AMENDMENT NO. 2-C
Yes - 426,730
No - 277,339

AMENDMENT NO. 3
Yes - 559,814
No - 186,317

AMENDMENT NO. 4
Yes - 408,747
No - 265,732

AMENDMENT NO. 5
Yes - 466,090
No - 272,635

AMENDMENT NO. 6
Yes - 527,308
No - 198,135

AMENDMENT NO. 7
Yes - 474,102
No - 246,407

AMENDMENT NO. 8
Yes - 481,152
No - 241,244

VOTES CAST IN CONSTITUTIONAL AMENDMENTS
IN GENERAL ELECTION HELD IN
SOUTH CAROLINA, NOVEMBER 08, 1988

STATEWIDE CONSTITUTIONAL AMENDMENTS

COUNTIES	(F)	(O)	(F)	(O)	(F)	(O)	(F)	(O)	(F)	(O)
	NO 1A	NO 1A	NO 1B	NO 1B	NO 2A	NO 2A	NO 2B	NO 2B	NO 2C	NO 2C
ABBEVILLE	4561	1823	4077	1787	3984	2036	3407	2114	3654	2116
AIKEN	24207	8155	17951	8442	17686	13590	16863	13002	16765	12644
ALLENDALE	1816	304	1623	419	1457	537	1545	481	1494	435
ANDERSON	23237	10081	18048	10957	18995	13506	17656	13192	17510	13144
BAMBERG	3307	885	2644	1220	2523	1414	2198	1399	2160	1229
BARNWELL	3286	1088	2799	1363	2648	1401	2626	1454	2475	1452
BEAUFORT	15749	4230	14008	5429	11914	7757	11663	7647	11468	7469
BERKELEY	15148	3421	12209	5903	9902	8146	10004	8200	9907	7866
CALHOUN	2809	961	2592	1086	2121	1493	1958	1535	1958	1539
CHARLESTON	48704	10262	41202	14923	31708	23730	31859	24425	31071	23136
CHEROKEE	7190	3095	6238	3520	5920	4307	5196	4212	5312	4203
CHESTER	4464	1537	3925	1806	3612	1788	3318	1870	3488	1868
CHESTERFIELD	5376	2242	5040	2501	4209	3117	3902	3287	4041	3042
CLARENDON	5564	1668	5202	1896	4512	2634	4218	2705	4316	2574
COLLETON	5727	1587	4639	2382	3912	2965	3966	3012	3898	2757
DARLINGTON	7423	3250	6515	3611	6233	3885	5685	3831	5236	3643
DILLON	4250	1293	4028	1512	3581	1878	3435	1934	3593	1739
DORCHESTER	14269	2933	11558	5023	9073	7406	9017	7356	8825	7131
EDGEFIELD	3106	1344	2691	1542	2482	1789	2398	1772	2394	1656
FAIRFIELD	3198	741	2714	947	2526	1073	2538	1129	2360	1122
FLORENCE	20192	6234	18182	6966	15285	9825	14718	9663	14278	9599
GEORGETOWN	7821	1802	6323	2555	5515	2721	5442	3440	5308	3302
GREENVILLE	57579	24253	50701	25563	46347	31417	42984	30164	41380	26862
GREENWOOD	8744	2980	7649	3445	7247	3686	7304	3879	6930	3777
HAMPTON	3101	1034	2681	1229	2569	1268	2511	1349	2379	1302
HORRY	26520	6554	23060	8679	20103	11475	19942	11523	19681	11069
JASPER	2418	676	2098	854	2062	822	1991	882	1968	849
KERSHAW	9636	2433	8149	2215	7018	4506	6521	4184	6481	4133
LANCASTER	10151	3618	9711	4410	8127	5321	7659	5564	7706	5640
LAURENS	9221	4081	8482	4245	7445	5305	7164	5565	7068	5342
LEE	3675	945	3405	1163	3062	1446	2851	1480	2864	1511
LEXINGTON	41154	8467	34034	6892	30721	18650	29502	17532	29475	17426
MCCORMICK	1577	553	1388	579	1293	830	1149	743	978	643
MARION	4619	1083	3968	1475	3655	1697	3673	1733	3462	1712
MARLBORO	3809	1223	3614	1245	2997	1305	2878	1342	2858	1328
NEWBERRY	6292	1785	5494	2315	4955	2756	4901	2907	4724	2818
OCONEE	9180	4867	8759	4691	7682	5828	7487	5763	7192	5700
ORANGEBURG	18712	3627	14890	5106	12732	7556	12550	7412	10428	6607
PICKENS	14618	7023	13019	7508	12519	8720	12083	8761	11955	8711
RICHLAND	51040	9251	45520	12971	40678	16467	39400	16288	36872	16148
SALUDA	3441	1132	3176	1305	2768	1678	2671	1718	2643	1656
SPARTANBURG	28595	14332	25079	16507	23864	18724	22363	18819	20249	18758
SUMTER	16270	3161	13780	4383	12967	5982	12390	5989	12228	5788
UNION	5292	3298	4039	3643	4305	4130	4014	4202	5998	4131
WILLIAMSBURG	7375	2042	6532	2483	6006	3664	5292	3502	5428	3223
YORK	21862	6631	19171	8391	16966	8748	15999	8797	16250	8701
STATE TOTALS	596110	184045	514307	216399	457556	289029	438731	287760	426730	277339

STATEWIDE CONSTITUTIONAL AMENDMENTS

COUNTIES	(F)	(O)	(F)	(O)	(F)	(O)	(F)	(O)	(F)	(O)	(F)	(O)
	NO 3	NO 3	NO 4	NO 4	NO 5	NO 5	NO 6	NO 6	NO 7	NO 7	NO 8	NO 8
ABBEVILLE	4255	1739	2531	1601	4018	2085	4367	1563	3871	2324	3913	2069
AIKEN	22586	8323	17603	12384	17572	13643	21232	8613	19250	10675	18869	10586
ALLENDALE	1621	359	1292	646	1380	614	1565	388	1531	409	1371	557
ANDERSON	24908	9089	14358	11791	21494	12480	22653	9692	19541	12919	19889	12712
BAMBERG	2779	1023	1678	887	2634	1198	2702	1026	2911	1076	2937	1044
BARNWELL	2895	1160	2238	1504	2278	1531	2791	1224	2623	1336	2615	1324
BEAUFORT	16174	3737	11503	6940	11838	7745	14028	4484	12775	5501	12282	5911
BERKELEY	13642	4339	10714	6289	11259	5928	13037	4688	12181	5736	11928	5907
CALHOUN	2490	1153	1512	1143	2374	1493	2316	1186	2187	1374	2244	1355
CHARLESTON	44276	11516	36201	17031	36638	18396	42219	13078	39881	14377	38986	15076
CHEOKEE	6701	3521	5067	4793	5757	4133	6466	3241	5465	4483	5942	3820
CHESTER	4381	1537	3441	1773	3606	1855	4114	1404	3904	1655	3723	1765
CHESTERFIELD	5308	2234	3125	2225	4687	2713	4906	2355	4351	2867	4293	2894
CLARENDON	5218	1832	3485	1932	4826	2353	5031	1976	4716	2350	4752	2280
COLLETON	5044	1843	4033	2255	4430	1919	5046	1856	4775	2023	4496	2257
DARLINGTON	6703	3022	4728	3667	5843	3897	6323	3209	5919	3633	6001	3620
DILLON	3249	1588	4262	1582	3774	1697	3718	1666	3672	1739	3638	1726
DORCHESTER	12497	3963	9861	5499	10048	5790	12169	4047	11231	4833	11055	4953
EDGEFIELD	3021	1216	2254	1632	2622	1456	2945	1203	2831	1274	2695	1299
FAIRFIELD	2722	880	2096	1237	2229	1093	2634	911	2286	1208	2394	1054
FLORENCE	19041	6091	14011	10053	15766	9153	17435	6490	15714	8554	15936	8294
GEORGETOWN	7344	1587	5779	2877	6391	4994	6994	1880	6234	2585	6219	2493
GREENVILLE	59156	18137	43650	31974	46821	32033	52964	22406	47436	26764	48196	27277
GREENWOOD	8250	2716	5987	4206	6686	3642	7790	3208	7095	3677	7147	3677
HAMPTON	2799	1035	2215	1324	2314	1234	2749	1026	2629	1144	2523	1230
HORRY	23288	8153	19235	10533	21544	8950	23307	7811	20728	10371	20445	10204
JASPER	2180	658	1776	865	1840	838	2185	687	2069	757	2028	781
KERSHAW	8861	2866	5833	4018	7369	4137	8118	2717	7196	4025	7344	3644
LANCASTER	9876	3649	6467	4109	8645	4961	9680	3638	8773	4624	8610	4584
LAURENS	8962	3836	5450	4002	7982	4956	8918	3974	7955	5023	7851	4762
LEE	3185	1205	1920	1049	3112	1299	3165	1187	2931	1354	3007	1324
LEXINGTON	38606	11232	27153	16902	28049	18601	35715	11372	50307	14966	32356	13567
MCCORMICK	1380	834	988	477	1309	662	1360	536	1222	616	1241	602
MARION	4020	1321	3249	1462	3539	1396	4047	1274	3224	1561	3464	1579
MARLBORO	3444	1089	2664	1060	3373	1365	3465	1122	1288	3331	3175	1299
NEWBERRY	5307	2452	4190	3033	4409	2818	5441	2258	4888	2739	5032	2594
OCONEE	9539	4007	6896	6330	8157	5706	9023	4216	7653	5780	7848	5346
ORANGEBURG	13626	3831	10699	6110	11409	6190	13129	3922	11941	5110	12008	4981
PICKENS	15477	5417	11025	8893	13191	8306	14191	6604	13029	7645	12339	8246
RICHLAND	44979	11434	34260	17807	37315	19887	42288	12300	38032	15111	39877	14551
SALUDA	3025	1367	1874	1306	2912	1582	3153	1204	2830	1517	2826	1496
SPARTANBURG	28162	13124	17902	19712	22923	19286	26050	14114	20780	18841	25757	15223
SUMTER	15635	3666	12811	5463	12933	5205	14671	4105	12717	4975	13724	5012
UNION	4981	3424	2997	2570	4826	3482	5040	3136	4640	3558	4828	3399
WILLIAMSBURG	6728	2514	4112	2627	6459	2817	6526	2649	6308	2843	6143	3057
YORK	21473	6598	15220	10039	17508	9579	19622	6519	18051	9207	17005	9813
STATE TOTALS	559814	186317	408747	265732	466090	272635	527308	198135	474102	246407	481152	241244

ABBEVILLE COUNTY
 VOTES CAST IN GENERAL ELECTION
 HELD IN SOUTH CAROLINA NOVEMBER 08, 198

STATEWIDE AMENDMENTS

PRECINCTS	(F)	(O)	(F)	(O)	(F)	(O)	(F)	(O)	(F)	(O)
	* I N N O F A V O R	N O P P O S E E D	* I N N O F A V O R	N O P P O S E E D	* I N N O F A V O R	N O P P O S E E D	* I N N O F A V O R	N O P P O S E E D	* I N N O F A V O R	N O P P O S E E D
ABBEVILLE NO. 1	647	240	630	248	589	303	353	233	564	283
ABBEVILLE NO. 2	583	125	540	155	515	107	468	197	472	181
ABBEVILLE NO. 3	130	62	134	54	118	61	98	77	93	69
ABBEVILLE NO. 4	416	130	288	123	279	157	267	160	270	157
ABBEVILLE MILL	84	41	81	53	69	63	70	62	64	67
ANTREVILLE	279	128	170	130	235	137	227	161	228	151
BROADMOUTH	53	23	49	25	53	22	46	27	46	25
CALHOUN FALLS 1	448	189	443	177	391	242	375	231	377	213
CALHOUN FALLS 2	134	47	0	0	135	52	0	0	0	0
CENTRAL	28	12	20	13	22	16	18	16	18	15
COLD SPRINGS	87	61	86	56	87	55	83	57	90	50
DONALDS	203	119	211	110	189	128	172	134	180	129
DUE WEST	368	125	345	128	319	158	329	145	326	142
HAMPTON	14	4	15	2	13	3	13	2	13	3
HILLVILLE	60	22	61	19	60	22	56	21	56	22
HALL'S STORE	198	89	191	89	163	108	132	104	158	132
KEOWEE	89	45	87	43	77	55	75	52	74	56
LEVEL LAND	65	25	64	27	54	37	61	28	59	28
LOWNDESVILLE 1	49	18	51	16	47	19	40	22	42	24
LOWNDESVILLE 2	37	12	37	14	36	16	34	16	32	18
LEBANON	191	92	189	85	170	98	160	106	168	97
MOUNTAIN VIEW	95	61	91	64	88	66	77	72	79	69
ROCK SPRINGS	52	37	54	34	52	39	48	42	49	39
WATTS	61	0	57	33	54	35	50	41	43	40
BARRIER FREE	0	0	0	0	0	0	0	0	0	0
ABSENTEE	190	80	183	89	169	37	155	108	153	106
COUNTY TOTALS	4,561.	1,823.	4,077.	1,787.	3,984.	2,036.	3,407.	2,114.	3,654.	2,116.

STATEWIDE AMENDMENTS

STATEWIDE AMENDMENTS

PRECINCTS	(F)	(O)	(F)	(O)	(F)	(O)	(F)	(O)	(F)	(O)	(F)	(O)
	* I N N O F A V O R	N O P P O S E E D	* I N N O F A V O R	N O P P O S E E D	* I N N O F A V O R	N O P P O S E E D	* I N N O F A V O R	N O P P O S E E D	* I N N O F A V O R	N O P P O S E E D	* I N N O F A V O R	N O P P O S E E D
ABBEVILLE NO. 1	647	207	380	228	581	290	655	207	607	244	593	257
ABBEVILLE NO. 2	437	238	280	193	447	228	513	157	424	345	418	239
ABBEVILLE NO. 3	120	58	66	30	111	66	121	4	113	56	113	58
ABBEVILLE NO. 4	303	130	160	121	280	148	296	90	197	156	284	147
ABBEVILLE MILL	96	35	54	32	93	39	92	41	89	44	91	40
ANTREVILLE	283	106	164	115	255	140	290	97	258	127	262	128
BROADMOUTH	51	22	29	19	51	22	46	26	43	29	32	37
CALHOUN FALLS 1	439	158	252	117	420	198	440	170	401	377	412	203
CALHOUN FALLS 2	118	64	110	71	116	62	129	52	119	59	118	60
CENTRAL	23	13	9	19	16	19	22	15	18	16	15	18
COLD SPRINGS	89	50	41	56	87	58	81	58	83	59	81	60
DONALDS	208	108	134	100	194	122	210	105	201	113	192	123
DUE WEST	377	96	200	100	319	153	353	114	342	127	321	144
HAMPTON	15	2	14	2	16	1	15	1	11	4	14	2
HILLVILLE	63	19	36	12	63	18	61	18	52	27	58	21
HALL'S STORE	179	90	85	61	179	99	183	86	176	94	166	96
KEOWEE	87	50	50	37	88	47	91	43	87	45	76	52
LEVEL LAND	66	23	39	25	63	26	67	22	59	30	61	28
LOWNDESVILLE 1	46	21	26	14	46	21	46	17	41	23	39	24
LOWNDESVILLE 2	44	7	21	10	43	8	43	8	32	19	34	16
LEBANON	208	60	143	59	174	98	198	67	177	93	172	91
MOUNTAIN VIEW	102	49	69	43	86	63	91	50	71	66	79	70
ROCK SPRINGS	62	29	40	25	64	27	68	22	54	37	60	30
WATTS	57	31	29	23	54	33	63	24	46	37	48	37
BARRIER FREE	0	0	0	0	0	0	0	0	0	0	0	0
ABSENTEE	135	73	100	89	172	97	193	69	170	97	174	88
COUNTY TOTALS	4,255.	1,739.	2,531.	1,601.	4,018.	2,083	4,367.	1,563.	3,871.	2,324.	3,913.	2,069.

AIKEN COUNTY
VOTES CAST IN GENERAL ELECTION
HELD IN SOUTH CAROLINA NOVEMBER 08, 198

STATEWIDE AMENDMENTS

PRECINCTS	(F)	(O)	(F)	(O)	(F)	(O)	(F)	(O)	(F)	(O)
	* I N N O F A V O R	N O P P O S E D	* I N N O F A V O R	N O P P O S E D	* I N N O F A V O R	N O P P O S E D	* I N N O F A V O R	N O P P O S E D	* I N N O F A V O R	N O P P O S E D
AIKEN NO. 1	577	114	464	115	446	224	431	218	429	208
AIKEN NO. 2	321	76	184	67	221	152	208	141	198	138
AIKEN NO. 3	399	115	311	122	309	183	308	173	300	169
AIKEN NO. 4	148	58	103	38	120	67	102	68	96	68
AIKEN NO. 5	576	136	463	152	442	254	436	238	434	237
AIKEN NO. 6	799	173	611	191	589	355	560	346	565	329
BATH NO. 7	196	132	132	111	140	166	128	155	132	151
BEECH ISLAND 8	341	91	229	105	247	155	226	152	221	149
BELVEDERE NO. 9	401	154	308	149	292	258	287	237	272	227
CAROLINA HTS 10	306	75	221	98	189	170	178	163	187	151
CHINA SPRGS 11	270	126	192	129	207	172	178	170	175	175
CLEARWATER 12	226	119	144	132	142	183	142	170	133	175
COLLEGE ACRE 13	477	153	385	158	380	229	360	229	367	217
EUREKA NO. 14	175	74	129	71	135	113	128	105	136	95
GLOVERVILLE 15	182	151	138	141	143	185	136	181	123	193
GRANITEVILLE 16	387	145	278	152	299	215	285	207	282	211
JACKSON NO. 17	554	258	373	267	411	388	384	366	381	382
LANGLEY NO. 18	312	179	225	188	230	228	213	231	204	232
LYHWOOD NO. 19	249	161	191	140	174	226	176	201	164	209
MILLBROOK NO 20	1,119	280	854	305	784	580	763	537	738	536
MONETTA NO. 21	238	68	174	72	206	95	196	93	199	81
MONITMORENCI 22	279	91	233	96	226	140	221	132	214	121
NEW ELLENTON 23	458	169	302	153	351	252	308	251	308	240
NEW HOLLAND 24	153	74	115	74	140	83	122	96	127	83
N AUGUSTA NO 25	291	89	220	99	222	134	192	146	199	132
N AUGUSTA NO 26	713	229	489	251	494	410	476	378	470	365
N AUGUSTA NO 27	797	182	499	193	457	409	469	373	459	357
N AUGUSTA NO 28	758	206	560	226	497	440	493	398	507	366
N AUGUSTA NO 29	280	78	212	86	197	153	186	138	185	136
OAK GROVE NO 30	74	53	51	51	63	62	58	63	55	62
PERRY NO. 31	157	76	103	85	129	97	107	109	110	98
SALLEY NO. 32	201	53	118	73	159	71	131	81	128	75
SHAW'S FORK 33	123	38	95	39	103	47	102	46	100	44
SHILOH NO. 34	271	103	213	122	210	155	192	160	200	152
SIX POINTS 35	498	149	385	164	361	276	344	273	327	270
TABERNACLE 36	100	41	80	35	80	57	80	55	78	54
TALATHA NO. 37	605	207	437	202	449	323	414	320	431	301
VAUCLUSE NO. 38	129	63	109	60	106	82	104	79	105	80
WAGENER NO. 39	599	139	290	142	326	192	292	194	297	187
WARD NO. 40	206	88	150	85	149	143	141	123	143	119
WARRENVILLE 41	301	158	243	146	228	222	214	220	225	205
WHITE POND 42	102	55	61	56	72	84	60	78	57	78
WINDSOR NO. 43	227	81	172	83	171	120	156	124	153	122
BELVEDERE NO 44	490	147	351	175	337	279	324	270	324	265
BELVEDERE NO 45	826	277	599	273	591	480	570	441	559	431
SIX POINTS 46	460	148	299	152	321	257	317	225	306	219
AIKEN NO. 47	672	168	514	174	468	346	463	324	449	328
HAMMOND NO. 48	356	204	239	192	266	272	267	257	262	245
WILLOW SPRGS 49	713	296	516	309	462	490	453	447	451	449
BREEZY HILL 50	277	137	195	135	219	174	203	186	198	175
JORDANTOWN 51	242	67	178	61	168	133	171	117	177	107
LEVELS NO. 52	632	254	499	251	484	375	452	378	467	355
HOLLOW CREEK 53	1,296	265	1,011	292	1,012	509	987	483	973	482
N AUGUSTA NO 54	300	82	246	100	191	180	191	166	187	165
N AUGUSTA NO 55	423	111	297	125	253	258	256	222	264	211
COUCHTON NO. 56	304	128	257	125	261	155	220	177	217	170
REDD'S BRNCH 57	217	91	174	92	164	131	160	124	161	120
FOX CREEK NO 58	610	150	429	171	387	348	379	323	385	314
TOWN CREEK 59	171	84	133	84	121	128	113	124	115	124
BARRIER FREE	2	0	2	1	2	0	2	0	2	0
ABSENTEE	933	283	750	299	672	512	636	511	641	495
COUNTY TOTALS	24,207.	8,155.	17,951.	8,442.	17,686.	13,590.	16,863.	13,002.	16,765.	12,644.

AIKEN COUNTY
 VOTES CAST IN GENERAL ELECTION
 HELD IN SOUTH CAROLINA NOVEMBER 08, 198

STATEWIDE AMENDMENTS

PRECINCTS	(F)	(O)	(F)	(O)	(F)	(O)
	* I N N O	N O P P O	* I N N O	N O P P O	* I N N O	N O P P O
	3 F A V O R	3 O S E E D	4 F A V O R	4 O S E E D	5 F A V O R	5 O S E E D
AIKEN NO. 1	556	113	452	196	395	273
AIKEN NO. 2	270	86	258	112	258	111
AIKEN NO. 3	379	110	306	178	292	203
AIKEN NO. 4	125	42	121	55	130	58
AIKEN NO. 5	543	155	438	242	425	292
AIKEN NO. 6	749	189	609	318	530	405
BATH NO. 7	182	122	139	153	162	141
BEECH ISLAND 8	272	112	234	155	252	143
BELVEDERE NO. 9	396	143	300	218	316	229
CAROLINA HTS 10	271	90	200	151	236	137
CHINA SPRGS 11	249	120	200	157	215	158
CLEARWATER 12	182	138	171	142	194	136
COLLEGE ACRE 13	480	124	357	229	337	277
EUREKA NO. 14	156	79	143	97	156	83
GLOVERVILLE 15	161	170	144	183	181	153
GRANITEVILLE 16	356	158	294	212	303	206
JACKSON NO. 17	491	292	422	348	440	360
LANGLEY NO. 18	290	173	218	236	276	188
LYWOOD NO. 19	222	165	189	185	222	168
MILLBROOK NO 20	1,085	265	792	520	767	598
MOHETTA NO. 21	227	69	192	96	211	77
MONTMORENCI 22	272	94	228	122	196	164
NEW ELLENTON 23	400	177	338	237	321	265
NEW HOLLAND 24	150	68	101	110	128	90
N AUGUSTA NO 25	264	86	203	125	227	140
N AUGUSTA NO 26	674	225	519	345	515	398
N AUGUSTA NO 27	677	179	510	321	451	422
N AUGUSTA NO 28	735	205	551	345	522	419
N AUGUSTA NO 29	264	76	201	131	204	140
OAK GROVE NO 30	62	59	53	66	55	64
PERRY NO. 31	143	79	102	111	140	86
SALLEY NO. 32	159	55	130	83	156	77
SHAWS FORK 33	106	46	93	49	101	68
SHILOH NO. 34	243	117	177	172	181	186
SIX POINTS 35	447	180	384	233	357	284
TABERNACLE 36	98	40	83	48	79	52
TALATHA NO. 37	544	205	389	352	406	357
VAUCLUSE NO. 38	122	63	92	92	94	94
WAGENER NO. 39	378	120	281	201	316	176
WARD NO. 40	178	91	144	119	172	101
WARRENVILLE 41	268	180	204	228	235	206
WHITE POND 42	87	51	60	75	80	67
WINDSOR NO. 43	189	100	141	137	155	141
BELVEDERE NO 44	463	154	365	231	346	272
BELVEDERE NO 45	787	270	572	453	571	495
SIX POINTS 46	427	137	359	189	372	196
AIKEN NO. 47	660	170	508	285	461	378
HAMMOND NO. 48	342	190	275	229	261	253
WILLOW SPROS 49	622	321	495	420	521	429
BREEZY HILL 50	269	127	189	187	231	162
JORDANTOWN 51	226	73	202	91	196	108
LEVELS NO. 52	645	217	454	383	446	407
HOLLOW CREEK 53	1,208	314	905	567	760	749
N AUGUSTA NO 54	267	104	232	131	193	181
N AUGUSTA NO 55	405	117	323	169	302	209
COUCHTON NO. 56	274	126	172	164	218	189
REDD'S BRNCH 57	207	83	167	119	161	136
FOX CREEK NO 58	574	157	423	276	397	346
TOWN CREEK 59	178	68	135	109	147	105
BARRIER FREE	1	1	2	0	2	0
ABSENTEE	917	273	647	487	573	626
COUNTY TOTALS	22,586.	8,323.	17,603.	12,384.	17,572.	13,643.

AIKEN COUNTY
VOTES CAST IN GENERAL ELECTION
HELD IN SOUTH CAROLINA NOVEMBER 08, 198

STATEWIDE AMENDMENTS

PRECINCTS	(F)		(O)		(F)		(O)	
	* I N N O	N O P P O	* I N N O	N O P P O	* I N N O	N O P P O	* I N N O	N O P P O
	6 F A V O R	6 O S E D	7 F A V O R	7 O S E D	8 F A V O R	8 O S E D	8 F A V O R	8 O S E D
AIKEN NO. 1	508	126	486	161	464	140		
AIKEN NO. 2	264	85	250	103	257	97		
AIKEN NO. 3	370	110	324	161	316	158		
AIKEN NO. 4	118	50	114	53	114	57		
AIKEN NO. 5	497	173	488	190	468	194		
AIKEN NO. 6	700	201	686	229	646	245		
BATH NO. 7	164	123	144	142	151	143		
BEECH ISLAND 8	266	106	232	146	236	145		
BELVEDERE NO. 9	370	148	331	194	314	198		
CAROLINA HTS 10	264	87	234	114	236	103		
CHINA SPRGS 11	226	128	220	136	214	143		
CLEARWATER 12	203	112	170	137	160	145		
COLLEGE ACRE 13	425	164	367	219	367	200		
EUREKA NO. 14	167	69	146	90	148	83		
GLOVERVILLE 15	176	153	157	170	154	176		
GRANITEVILLE 16	357	152	309	188	298	195		
JACKSON NO. 17	491	275	421	341	430	332		
LANGLEY NO. 18	277	176	216	237	239	199		
LYNWOOD NO. 19	247	135	209	174	207	164		
MILLBROOK NO 20	953	347	931	390	876	403		
MONETTA NO. 21	225	62	206	80	189	93		
MONTMORENCI 22	249	99	228	118	220	108		
NEW ELLENTON 23	383	178	348	212	335	220		
NEW HOLLAND 24	143	72	116	100	115	96		
N AUGUSTA NO 25	252	87	222	112	241	98		
N AUGUSTA NO 26	631	237	550	310	548	295		
N AUGUSTA NO 27	613	215	605	246	577	230		
N AUGUSTA NO 28	667	231	627	270	604	272		
N AUGUSTA NO 29	236	89	227	106	226	102		
OAK GROVE NO 30	55	59	53	66	51	62		
PERRY NO. 31	134	84	116	99	105	108		
SALLEY NO. 32	155	60	142	66	138	74		
SHAWS FORK 33	98	41	91	51	93	48		
SHILOH NO. 34	242	111	212	141	197	152		
SIX POINTS 35	443	164	409	199	408	201		
TABERNACLE 36	91	36	80	49	76	46		
TALATHA NO. 37	511	239	466	279	444	300		
VAUCLUSE NO. 38	120	62	99	85	104	77		
WAGENER NO. 39	333	149	298	179	281	187		
WARD NO. 40	163	100	161	105	156	107		
WARRENVILLE 41	283	150	223	215	238	186		
WHITE POND 42	79	58	70	65	63	76		
WINDSOR NO. 43	193	85	168	111	169	121		
BELVEDERE NO 44	431	162	379	227	365	228		
BELVEDERE NO 45	724	287	663	349	687	322		
SIX POINTS 46	416	134	372	173	363	178		
AIKEN NO. 47	602	192	556	240	529	246		
HAMMOND NO. 48	319	159	252	213	275	230		
WILLOW SPRGS 49	627	283	543	369	525	354		
BREEZY HILL 50	249	132	211	164	201	173		
JORDANTOWN 51	234	61	199	91	207	86		
LEVELS NO. 52	584	242	501	321	498	299		
HOLLOW CREEK 53	1,094	367	1,013	469	1,012	462		
N AUGUSTA NO 54	240	118	236	122	226	119		
N AUGUSTA NO 55	367	107	346	138	344	137		
COUCHTON NO. 56	269	123	228	166	222	168		
REDD'S BRNCH 57	200	83	165	114	182	107		
FOX CREEK NO 58	525	187	490	226	462	223		
TOWN CREEK 59	167	73	132	110	141	98		
BARRIER FREE	2	0	2	0	2	0		
ABSENTEE	824	309	799	333	739	371		
COUNTY TOTALS	21,232.	8,613.	19,250.	10,675.	18,869.	10,586.		

ALLENDALE COUNTY
VOTES CAST IN GENERAL ELECTION
HELD IN SOUTH CAROLINA NOVEMBER 08, 198

PRECINCTS	STATEWIDE AMENDMENTS									
	(F)	(O)	(F)	(O)	(F)	(O)	(F)	(O)	(F)	(O)
	* I N N O F A V O R	N O P P O A S E D	* I N N O F A V O R	N O P P O B S E D	* I N N O F A V O R	N O P P O A S E D	* I N N O F A V O R	N O P P O B S E D	* I N N O F A V O R	N O P P O C S E D
ALLENDALE NO. 1	352	59	323	81	322	72	307	94	294	79
ALLENDALE NO. 2	356	23	325	31	203	156	309	46	298	45
FAIRFAX NO. 1	127	15	110	31	109	29	113	28	104	25
FAIRFAX NO. 2	340	60	302	80	297	86	298	88	277	82
MARTIN	136	49	126	52	113	54	118	49	111	50
SYCAMORE	122	34	107	44	99	35	103	44	107	44
ULMER	77	19	59	33	65	28	52	40	60	28
WOODS	247	23	215	44	208	38	203	55	204	44
BARRIER FREE	0	0	0	0	0	0	0	0	0	0
ABSENTEE	59	22	56	23	41	39	42	37	39	38
COUNTY TOTALS	1,816.	304.	1,623.	419.	1,457.	537.	1,545.	481.	1,494.	435.

ALLENDALE COUNTY
VOTES CAST IN GENERAL ELECTION
HELD IN SOUTH CAROLINA NOVEMBER 08, 198

PRECINCTS	STATEWIDE AMENDMENTS					
	(F)	(O)	(F)	(O)	(F)	(O)
	* I N N O F A V O R	N O P P O S E D	* I N N O F A V O R	N O P P O S E D	* I N N O F A V O R	N O P P O S E D
ALLENDALE NO. 1	333	66	268	104	289	79
ALLENDALE NO. 2	296	50	198	126	256	39
FAIRFAX NO. 1	112	27	94	31	90	38
FAIRFAX NO. 2	315	60	259	88	262	80
MARTIN	118	48	95	55	104	42
SYCAMORE	103	34	97	39	97	24
ULMER	66	23	57	28	58	28
WOODS	216	34	181	48	184	44
BARRIER FREE	0	0	0	0	0	0
ABSENTEE	62	17	43	27	40	40
COUNTY TOTALS	1,621.	359.	1,292.	546.	1,380.	414.

ALLENDALE COUNTY
VOTES CAST IN GENERAL ELECTION
HELD IN SOUTH CAROLINA NOVEMBER 08, 198

PRECINCTS	STATEWIDE AMENDMENTS					
	(F)	(O)	(F)	(O)	(F)	(O)
	* I N N O F A V O R	N O P P O S E D	* I N N O F A V O R	N O P P O S E D	* I N N O F A V O R	N O P P O S E D
ALLENDALE NO. 1	325	69	316	72	301	89
ALLENDALE NO. 2	317	23	308	29	194	158
FAIRFAX NO. 1	97	39	101	34	112	21
FAIRFAX NO. 2	288	83	281	84	282	79
MARTIN	105	56	109	54	102	57
SYCAMORE	104	35	104	38	86	44
ULMER	62	30	55	35	57	34
WOODS	208	37	200	43	193	42
BARRIER FREE	0	0	0	0	0	0
ABSENTEE	59	16	57	20	44	33
COUNTY TOTALS	1,565.	388.	1,531.	409.	1,371.	557.

ANDERSON COUNTY
 VOTES CAST IN GENERAL ELECTION
 HELD IN SOUTH CAROLINA NOVEMBER 08, 198

STATEWIDE AMENDMENTS

	(F)	(O)	(F)	(O)	(F)	(O)	(F)	(O)	(F)	(O)
	* I N N O F A V O R	N O P P O S E E D	* I N N O F A V O R	N O P P O S E E D	* I N N O F A V O R	N O P P O S E E D	* I N N O F A V O R	N O P P O S E E D	* I N N O F A V O R	N O P P O S E E D
PRECINCTS										
APPLETON-EQUINO	138	83	107	91	105	111	83	122	86	111
BARKER'S CREEK	57	45	51	35	61	43	55	43	60	40
BELTON	926	396	676	439	714	566	661	523	656	525
BROADVIEW	145	90	126	79	111	115	101	113	108	103
BISHOP'S BRANCH	242	104	187	121	216	122	199	126	189	128
BOWLING GREEN	64	34	53	34	56	40	54	36	55	35
BROADWAY	294	150	222	161	254	178	234	177	215	183
BRUSHY CREEK	680	297	571	297	557	398	546	387	523	402
CEDAR GROVE	198	115	138	139	138	177	130	164	131	154
CENTERVILLE	1,325	360	1,047	450	1,061	594	1,017	577	1,024	564
CHIUOLA MILL	111	79	77	74	91	77	71	87	71	85
CONCRETE	784	355	602	388	648	464	603	448	589	447
CORNER	50	22	42	29	44	31	44	28	41	30
CRAYTONVILLE	171	98	132	104	133	123	125	118	124	120
DENVER-SANDY SP	418	176	322	206	376	214	357	211	339	217
EDGEWOOD	977	272	774	320	801	416	765	405	762	412
FIVE FORKS	305	111	254	108	245	165	234	153	231	152
FLAT ROCK	266	138	190	155	204	188	179	179	176	186
FORK NO. 1	103	65	87	71	101	69	100	65	98	64
FORK NO. 2	209	82	171	88	169	122	164	117	163	109
FRIENDSHIP	149	84	122	82	129	96	122	90	126	84
GLUCK MILL	37	53	25	56	26	59	24	62	23	64
GREEN POND	679	241	529	278	547	339	515	327	495	333
GROVE SCHOOL	64	44	48	50	54	51	51	51	52	48
HALL	190	110	145	112	159	126	143	130	147	125
HAMMOND SCHOOL	668	204	566	230	557	312	529	306	528	300
HIGH POINT	122	72	96	76	108	85	89	86	92	85
HOMELAND PARK	440	233	345	274	336	310	305	323	311	306
HONEA PATH	416	232	317	237	353	280	316	267	312	269
HOPEWELL	712	202	595	197	608	280	588	268	567	278
IVA	242	172	183	195	199	212	184	203	169	214
JACKSON MILL	198	110	151	124	169	133	160	128	166	125
LAFRANCE	73	46	62	37	61	57	59	46	63	41
MCADAMS	50	28	40	34	45	32	40	37	42	35
MELTON	76	58	59	56	67	66	63	57	67	58
MT. TABOR	296	114	237	134	264	131	237	148	239	150
MOUNTAIN CREEK	191	106	149	110	157	136	148	129	147	136
NEAL'S CREEK	517	280	395	301	411	355	373	349	378	344
ORR MILL	213	123	171	122	148	171	136	162	135	159
PELZER	121	75	83	78	98	97	87	95	89	92
PENDLETON	694	238	530	244	599	298	548	292	541	295
PIEDMONT	147	107	122	102	122	125	122	118	138	102
PIERCETOWN	145	58	100	76	123	78	109	83	102	88
ROCK MILL	470	166	352	187	375	243	340	244	346	231
ROCK SPRING	136	74	95	75	95	110	78	100	77	98
SHIRLEY'S STORE	141	94	111	93	125	108	115	104	115	106
SIMPSONVILLE	308	182	234	206	242	237	236	220	229	233
STARR	149	106	102	116	123	124	115	120	118	114
THREE & TWENTY	401	244	343	244	339	294	313	308	310	303
TONEY CREEK	59	46	47	47	49	57	50	54	47	55
TOWNVILLE	100	39	79	37	85	45	78	48	75	47
WALKER-MCELMOYL	111	74	92	73	94	93	81	90	83	93
WEST PELZER	323	187	249	190	292	210	272	209	265	217
WEST SAVANNAH	72	46	50	48	64	48	59	49	55	49
WHITE PLAINS	399	180	278	183	346	228	304	213	298	221
WILLIAMSTON	702	339	486	389	573	432	541	416	537	415
WILLIAMSTN MILL	208	117	155	122	160	162	140	166	143	157
WRIGHT'S SCHOOL	130	96	99	103	111	112	102	105	101	105
ANDERSON W1 P1	553	158	430	175	457	231	410	240	411	240
ANDERSON W1 P2	604	158	501	158	517	233	493	223	489	226
ANDERSON W2 P1	536	180	394	180	436	261	401	256	388	258
ANDERSON W2 P2	687	204	544	237	588	276	531	286	530	290
ANDERSON W3 P1	199	84	152	96	169	116	163	113	155	117
ANDERSON W3 P2	263	98	203	119	221	136	203	139	216	126
ANDERSON W4 P1	100	54	77	58	91	60	75	62	73	64
ANDERSON W4 P2	114	48	80	51	70	80	59	70	52	76
ANDERSON W5 P1	118	54	81	63	92	69	82	67	84	62
ANDERSON W5 P2	169	85	121	95	136	103	120	94	107	113
ANDERSON W6 P1	594	189	458	211	475	289	432	281	446	288
ANDERSON W6 P2	72	40	55	38	47	54	42	52	46	48
VARENHES	314	179	237	191	214	259	207	239	208	237
LAKESIDE	543	237	423	269	444	329	409	333	411	323
BARRIER FREE	0	0	0	0	0	0	0	0	0	0
ABSENTEE	751	259	634	306	537	458	531	449	521	449
COUNTY TOTALS	23,237	10,081	18,048	10,957	18,995	13,506	17,656	13,192	17,510	13,144

ANDERSON COUNTY
 VOTES CAST IN GENERAL ELECTION
 HELD IN SOUTH CAROLINA NOVEMBER 08, 198

STATEWIDE AMENDMENTS

	(F)		(O)		(F)		(O)	
	* I N N O	N O O P P	* I N N O	N O O P P	* I N N O	N O O P P	* I N N O	N O O P P
	3	3	4	4	5	5	5	5
	A	S	A	S	A	S	A	S
	V	E	V	E	V	S	V	S
	O	D	O	D	O	S	O	S
	R	D	R	D	R	S	R	S
PRECINCTS								
APPLETON-EQUINO	145	91	79	84	144	90		
BARKER'S CREEK	61	42	40	44	58	48		
BELTON	954	363	545	434	833	486		
BROADVIEW	172	65	92	97	187	58		
BISHOP'S BRANCH	267	79	149	116	219	123		
BOWLING GREEN	76	27	41	37	74	33		
BROADWAY	319	143	178	167	318	138		
BRUSHY CREEK	756	221	422	390	588	392		
CEDAR GROVE	194	128	100	155	180	141		
CENTERVILLE	1,354	361	844	479	1,142	581		
CHICOULA MILL	114	72	56	69	86	112		
CONCRETE	887	264	484	426	681	486		
CORNER	44	30	21	43	42	32		
CRAYTONVILLE	172	100	96	98	155	114		
DENVER-SANDY SP	456	161	290	201	387	229		
EDGEWOOD	1,029	246	624	349	868	403		
FIVE FORKS	329	103	156	153	272	152		
FLAT ROCK	253	154	145	174	242	167		
FORK NO. 1	113	61	70	62	94	74		
FORK NO. 2	224	76	124	105	184	111		
FRIENDSHIP	158	78	80	111	158	75		
GLUCK MILL	40	47	17	53	42	45		
GREEN POND	720	219	422	301	610	324		
GROVE SCHOOL	63	51	33	62	63	48		
HALL	194	117	134	122	187	124		
HAMMOND SCHOOL	696	195	446	259	602	299		
HIGH POINT	128	72	72	81	116	80		
HOMELAND PARK	453	234	265	259	448	240		
HONEA PATH	446	216	233	246	379	269		
HOPEWELL	770	158	494	238	627	311		
IVA	257	174	123	185	251	182		
JACKSON MILL	202	113	113	125	186	132		
LAFRANCE	85	41	49	46	91	33		
MCADAMS	47	32	25	36	47	33		
MELTON	104	35	40	66	100	40		
MT. TABOR	314	108	210	134	295	136		
MOUNTAIN CREEK	202	106	129	116	189	117		
NEAL'S CREEK	599	213	316	322	522	291		
ORR MILL	237	121	140	131	240	106		
PELZER	134	70	79	71	115	87		
PENDLETON	748	198	462	270	657	280		
PIEDMONT	178	83	89	98	166	97		
PIERCETOWN	155	56	87	75	128	78		
ROCK HILL	491	144	280	203	408	229		
ROCK SPRING	149	61	74	84	151	65		
SHIRLEY'S STORE	158	82	89	105	135	107		
SIMPSONVILLE	361	138	193	188	285	218		
STARR	171	91	86	100	143	117		
THREE & TWENTY	492	161	228	322	350	313		
TONEY CREEK	60	47	31	50	58	50		
TOWNVILLE	102	35	63	37	92	46		
WALKER-MCELMOYL	125	64	75	79	103	89		
WEST PELZER	369	148	211	185	295	220		
WEST SAVANNAH	97	27	47	40	84	38		
WHITE PLAINS	440	155	238	222	395	193		
WILLIAMSTON	705	328	378	411	654	389		
WILLIAMSTN MILL	224	112	101	138	211	119		
WRIGHT'S SCHOOL	144	90	77	104	127	105		
ANDERSON W1 P1	577	149	350	194	483	235		
ANDERSON W1 P2	643	136	431	168	555	218		
ANDERSON W2 P1	589	153	349	188	470	258		
ANDERSON W2 P2	725	184	453	244	577	319		
ANDERSON W3 P1	230	76	139	95	192	105		
ANDERSON W3 P2	268	101	156	114	248	122		
ANDERSON W4 P1	102	55	67	62	97	56		
ANDERSON W4 P2	125	46	64	59	119	46		
ANDERSON W5 P1	129	47	75	57	123	53		
ANDERSON W5 P2	204	65	103	91	218	51		
ANDERSON W6 P1	598	205	371	233	523	270		
ANDERSON W6 P2	73	36	44	39	75	35		
VARENNE	367	154	207	196	318	203		
LAKESIDE	589	217	323	293	509	300		
BARRIER FREE	0	0	0	0	0	0		
ABSENTEE	745	255	437	396	515	512		
COUNTY TOTALS	24,908.	9,089.	14,358.	11,791.	21,494.	12,480.		

ANDERSON COUNTY
 VOTES CAST IN GENERAL ELECTION
 HELD IN SOUTH CAROLINA NOVEMBER 08, 1908

STATEWIDE AMENDMENTS

(F)	(O)	(F)	(O)	(F)	(O)
N I N N O	N O P P O	N I N N O	N O P P O	N I N N O	N O P P O
6 F A V O R	6 O S E D	7 F A V O R	7 O S E D	8 F A V O R	8 O S E D

PRECINCTS

APPLETON-EQUINO	136	87	117	107	116	112
BARKER'S CREEK	66	35	59	45	54	50
BELTON	853	416	733	532	748	524
BROADVIEW	159	71	155	77	134	100
BISHOP'S BRANCH	239	84	195	140	198	133
BOWLING GREEN	67	29	60	39	61	38
BROADWAY	295	142	252	182	260	178
BRUSHY CREEK	675	269	591	362	587	357
CEDAR GROVE	162	137	145	167	166	146
CENTERVILLE	1,280	372	1,073	591	1,088	557
CHICOULA MILL	103	66	80	89	83	90
CONCRETE	739	357	630	474	648	457
CORNER	41	31	25	48	36	37
CRAYTONVILLE	153	107	133	133	133	134
DENVER-SANDY SP	424	171	357	237	373	223
EDGEWOOD	929	291	821	397	671	361
FIVE FORKS	291	108	254	156	246	153
FLAT ROCK	234	153	208	183	196	197
FORK NO. 1	98	66	84	81	89	76
FORK NO. 2	203	81	176	113	161	122
FRIENDSHIP	147	79	124	104	126	102
GLUCK MILL	38	50	32	55	30	57
GREEN POND	659	228	551	324	577	316
GROVE SCHOOL	59	68	61	68	54	53
HALL	189	109	155	141	168	133
HAMMOND SCHOOL	463	220	587	276	594	265
HIGH POINT	123	70	97	95	103	80
HOMELAND PARK	430	226	342	318	381	270
HONEA PATH	419	209	336	288	345	277
HOPEWELL	715	176	636	260	653	238
IVA	226	182	193	211	194	212
JACKSON MILL	191	113	145	145	184	130
LAFRANCE	79	32	59	55	62	54
MCADAMS	44	36	37	41	38	39
MELTON	91	44	92	50	64	72
MT. TABOR	291	114	239	169	251	163
MOUNTAIN CREEK	214	93	165	139	163	137
NEAL'S CREEK	543	231	464	307	451	332
ORR MILL	228	99	200	129	172	162
PELZER	125	71	95	101	102	99
PENDLETON	655	227	591	291	597	299
PIEDMONT	162	89	144	104	138	117
PIERCETOWN	138	57	116	80	119	82
ROCK MILL	443	161	383	224	377	225
ROCK SPRING	137	63	124	82	110	95
SHIRLEY'S STORE	144	87	117	117	120	114
SIMPSONVILLE	306	165	260	205	279	194
STARR	143	103	124	125	126	124
THREE & TWENTY	412	220	362	272	348	287
TONEY CREEK	50	56	46	59	46	60
TOWNVILLE	101	34	83	49	85	48
WALKER-MCELMOYL	110	75	87	99	100	88
WEST PELZER	333	165	305	188	293	207
WEST SAVANNAH	83	35	64	55	70	47
WHITE PLAINS	388	181	332	239	325	250
WILLIAMSTON	632	315	533	444	589	408
WILLIAMSTN MILL	208	107	175	138	186	129
WRIGHT'S SCHOOL	139	88	100	126	119	106
ANDERSON W1 P1	504	179	438	251	469	222
ANDERSON W1 P2	606	137	548	191	556	187
ANDERSON W2 P1	511	176	470	218	501	187
ANDERSON W2 P2	659	200	607	251	597	255
ANDERSON W3 P1	222	66	175	113	183	103
ANDERSON W3 P2	251	104	228	125	231	128
ANDERSON W4 P1	104	45	82	70	90	62
ANDERSON W4 P2	102	50	96	53	98	60
ANDERSON W5 P1	121	50	106	61	97	70
ANDERSON W5 P2	187	51	172	72	164	92
ANDERSON W6 P1	568	199	512	256	505	254
ANDERSON W6 P2	70	32	63	41	54	53
VARENNES	327	168	253	235	280	222
LAKESIDE	544	234	456	316	473	313
BARRIER FREE	0	0	0	0	0	0
ABSENTEE	684	268	627	334	598	375
COUNTY TOTALS	22,653	9,692	19,541	12,919	19,889	12,712

BAMBERG COUNTY
 VOTES CAST IN GENERAL ELECTION
 HELD IN SOUTH CAROLINA NOVEMBER 08, 198

PRECINCTS	STATEWIDE AMENDMENTS									
	(F)	(O)	(F)	(O)	(F)	(O)	(F)	(O)	(F)	(O)
	* I N N O F A V O R	N O P P O 1 O P A S E D	* I N N O F A V O R	N O P P O 1 O P B S E D	* I N N O F A V O R	N O P P O 2 O P A S E D	* I N N O F A V O R	N O P P O 2 O P B S E D	* I N N O F A V O R	N O P P O 2 O P C S E D
COLSTON	53	12	48	13	37	25	38	23	39	24
EDISTO	113	38	86	67	72	81	69	77	54	65
EHRHARDT	227	79	193	99	186	121	162	109	142	122
EAST DENMARK	694	122	543	187	507	336	483	351	479	232
GOVAN	46	20	39	34	45	24	33	24	33	28
HIGHTOWERS MILL	36	15	36	11	33	15	29	18	30	16
HUNTER'S CHAPEL	76	16	58	25	68	29	68	21	57	25
KEARSE	34	14	27	22	27	22	0	0	0	0
LITTLE SWAMP	59	11	56	13	50	17	44	23	49	17
OLAR	126	52	119	61	107	70	91	83	100	73
SOUTH BAMBERG	582	163	513	200	452	254	410	282	417	262
WEST DENMARK	405	91	233	144	198	182	169	195	177	188
NORTH BAMBERG	769	213	610	301	665	188	535	136	511	127
BARRIER FREE	0	0	0	0	0	0	0	0	0	0
ABSENTEE	87	39	83	43	76	50	67	57	72	50
COUNTY TOTALS	3,307	885	2,644	1,220	2,523	1,414	2,198	1,399	2,160	1,229

BAMBERG COUNTY
 VOTES CAST IN GENERAL ELECTION
 HELD IN SOUTH CAROLINA NOVEMBER 08, 198

PRECINCTS	STATEWIDE AMENDMENTS					
	(F)	(O)	(F)	(O)	(F)	(O)
	* I N N O F A V O R	N O P P O 3 O P S E D	* I N N O F A V O R	N O P P O 4 O P S E D	* I N N O F A V O R	N O P P O 5 O P S E D
COLSTON	44	17	27	23	51	16
EDISTO	82	61	61	51	89	56
EHRHARDT	202	80	92	62	200	89
EAST DENMARK	574	164	315	166	523	217
GOVAN	35	23	35	17	36	23
HIGHTOWERS MILL	41	9	24	11	31	17
HUNTER'S CHAPEL	79	10	41	14	67	21
KEARSE	30	18	22	11	22	25
LITTLE SWAMP	58	13	36	13	56	14
OLAR	133	42	81	50	125	55
SOUTH BAMBERG	504	192	173	142	490	211
WEST DENMARK	221	152	108	101	219	156
NORTH BAMBERG	690	207	597	184	662	237
BARRIER FREE	0	0	0	0	0	0
ABSENTEE	86	35	66	42	63	61
COUNTY TOTALS	2,779	1,023	1,678	887	2,634	1,198

BAMBERG COUNTY
 VOTES CAST IN GENERAL ELECTION
 HELD IN SOUTH CAROLINA NOVEMBER 08, 198

PRECINCTS	STATEWIDE AMENDMENTS					
	(F)	(O)	(F)	(O)	(F)	(O)
	* I N N O F A V O R	N O P P O 6 O P S E D	* I N N O F A V O R	N O P P O 7 O P S E D	* I N N O F A V O R	N O P P O 8 O P S E D
COLSTON	50	15	35	31	39	26
EDISTO	90	54	96	58	102	55
EHRHARDT	198	87	193	91	198	95
EAST DENMARK	552	174	626	160	626	156
GOVAN	37	21	37	17	45	17
HIGHTOWERS MILL	38	10	36	11	31	17
HUNTER'S CHAPEL	66	21	50	37	51	29
KEARSE	35	12	27	19	29	16
LITTLE SWAMP	51	18	50	19	47	23
OLAR	126	49	129	51	112	63
SOUTH BAMBERG	501	195	512	225	536	185
WEST DENMARK	216	150	368	108	366	111
NORTH BAMBERG	658	182	663	216	668	216
BARRIER FREE	0	0	0	0	0	0
ABSENTEE	84	38	89	33	87	35
COUNTY TOTALS	2,702	1,026	2,911	1,076	2,937	1,044

BARNWELL COUNTY
VOTES CAST IN GENERAL ELECTION
HELD IN SOUTH CAROLINA NOVEMBER 08, 198

STATEWIDE AMENDMENTS

	(F)	(O)	(F)	(O)	(F)	(O)	(F)	(O)	(F)	(O)
	* I N N O F A V O R	N O P P O S E D	* I N N O F A V O R	N O P P O S E D	* I N N O F A V O R	N O P P O S E D	* I N N O F A V O R	N O P P O S E D	* I N N O F A V O R	N O P P O S E D
PRECINCTS										
BARNWELL 1 A-C	347	114	287	151	277	158	271	153	273	148
BARNWELL 2 D-J	341	116	302	141	293	141	282	152	265	146
BARNWELL 3 K-R	354	106	296	146	296	134	293	142	281	146
BARNWELL 4 S-Z	317	89	279	116	258	130	264	124	242	134
BLACKVILLE A-J	223	61	185	72	185	70	169	87	152	82
BLACKVILLE K-Z	230	55	182	70	166	93	164	94	151	89
ELKO	99	28	76	45	81	33	79	33	68	42
FRIENDSHIP	59	21	52	22	48	25	44	28	44	26
KLINE	103	34	84	43	84	37	81	42	76	39
HEALING SPRINGS	81	26	74	28	69	27	65	29	61	28
HILDA	135	78	119	85	102	102	112	97	108	95
SNELLING	175	65	166	64	158	68	165	63	162	62
WILLISTON 1 A-F	225	86	187	109	178	119	192	108	179	106
WILLISTON 2 G-O	217	64	174	93	165	95	162	99	144	103
WILLISTON 3 P-Z	210	84	173	110	162	120	166	109	156	115
BARRIER FREE	0	0	0	0	0	0	0	0	0	0
ABSENTEE	169	61	162	68	125	49	116	94	112	91
COUNTY TOTALS	3,286	1,088	2,799	1,363	2,648	1,401	2,626	1,454	2,475	1,452

BARNWELL COUNTY
VOTES CAST IN GENERAL ELECTION
HELD IN SOUTH CAROLINA NOVEMBER 08, 198

STATEWIDE AMENDMENTS

	(F)	(O)	(F)	(O)	(F)	(O)
	* I N N O F A V O R	N O P P O S E D	* I N N O F A V O R	N O P P O S E D	* I N N O F A V O R	N O P P O S E D
PRECINCTS						
BARNWELL 1 A-C	312	119	245	159	249	162
BARNWELL 2 D-J	321	108	243	156	229	171
BARNWELL 3 K-R	303	134	247	153	237	158
BARNWELL 4 S-Z	295	100	222	156	237	148
BLACKVILLE A-J	178	68	137	72	146	69
BLACKVILLE K-Z	182	57	136	83	148	81
ELKO	76	37	61	45	61	48
FRIENDSHIP	56	25	39	19	39	22
KLINE	86	33	60	50	64	49
HEALING SPRINGS	77	16	62	31	65	25
HILDA	122	83	100	91	102	85
SNELLING	161	64	143	76	133	81
WILLISTON 1 A-F	207	88	174	106	186	98
WILLISTON 2 G-O	174	81	134	101	135	103
WILLISTON 3 P-Z	185	89	140	116	148	117
BARRIER FREE	0	0	0	0	0	0
ABSENTEE	159	58	95	90	99	113
COUNTY TOTALS	2,895	1,160	2,238	1,504	2,278	1,551

BARNWELL COUNTY
VOTES CAST IN GENERAL ELECTION
HELD IN SOUTH CAROLINA NOVEMBER 08, 198

STATEWIDE AMENDMENTS

	(F)	(O)	(F)	(O)	(F)	(O)
	* I N N O F A V O R	N O P P O S E D	* I N N O F A V O R	N O P P O S E D	* I N N O F A V O R	N O P P O S E D
PRECINCTS						
BARNWELL 1 A-C	302	120	275	146	293	127
BARNWELL 2 D-J	314	113	286	139	277	145
BARNWELL 3 K-R	278	145	302	124	277	138
BARNWELL 4 S-Z	269	117	255	126	260	124
BLACKVILLE A-J	182	65	152	79	162	72
BLACKVILLE K-Z	187	59	172	80	164	81
ELKO	69	39	64	42	59	46
FRIENDSHIP	47	24	43	27	48	20
KLINE	86	30	73	39	75	35
HEALING SPRINGS	73	24	71	26	71	24
HILDA	118	83	109	88	110	84
SNELLING	160	57	154	70	153	71
WILLISTON 1 A-F	207	91	195	96	196	98
WILLISTON 2 G-O	171	87	159	97	160	95
WILLISTON 3 P-Z	184	94	172	94	169	101
BARRIER FREE	0	0	0	0	0	0
ABSENTEE	144	75	140	63	140	63
COUNTY TOTALS	2,791	1,224	2,623	1,336	2,615	1,324

BEAUFORT COUNTY
VOTES CAST IN GENERAL ELECTION
HELD IN SOUTH CAROLINA NOVEMBER 08, 198

PRECINCTS	STATEWIDE AMENDMENTS									
	(F)	(O)	(F)	(O)	(F)	(O)	(F)	(O)	(F)	(O)
	* I N N O F A V O R	N O P P O S E D	* I N N O F A V O R	N O P P O S E D	* I N N O F A V O R	N O P P O S E D	* I N N O F A V O R	N O P P O S E D	* I N N O F A V O R	N O P P O S E D
BEAUFORT NO. 1-	154	55	143	62	111	86	100	93	111	83
BEAUFORT NO. 1-	186	67	162	80	141	113	136	110	122	117
BEAUFORT NO. 2	320	80	266	121	200	192	205	179	207	169
BEAUFORT NO. 3	323	125	285	151	226	208	227	203	214	206
BLUFFTON	679	222	597	287	536	359	547	342	516	352
BURTON NO. 1-A	302	82	253	120	195	184	197	173	200	159
BURTON NO. 1-B	275	109	234	133	207	166	191	174	199	161
BURTON NO. 2	337	96	301	116	239	188	238	186	223	193
BURTON NO. 3	201	63	173	80	142	116	139	114	132	117
CHECHESSEE	102	34	92	41	95	41	92	43	90	42
DALE LOBECO	118	52	106	60	90	84	92	76	90	75
DAUFUSKIE	12	5	10	7	8	7	6	9	7	7
HILTON HEAD 1	294	80	253	99	229	140	230	139	219	129
HILTON HEAD 2	182	62	152	80	135	103	131	97	123	99
HILTON HEAD 3	88	27	77	40	65	54	66	49	64	52
HILTON HEAD 4	731	142	652	177	586	265	588	258	564	270
HILTON HEAD 5	885	148	832	173	708	303	699	306	683	304
HILTON HEAD 6	226	57	214	61	181	89	168	100	169	93
HILTON HEAD 7	513	107	474	137	409	192	410	190	403	184
HILTON HEAD 8	430	110	390	146	346	198	346	184	328	194
HILTON HEAD 9	411	92	376	120	323	172	318	175	312	173
HILTON HEAD 10	68	14	62	16	42	36	46	33	51	27
HILTON HEAD 11	503	77	461	103	411	176	418	162	398	154
HILTON HEAD 12	376	80	343	98	314	138	305	138	293	134
HILTON HEAD 13	279	77	234	115	226	133	209	141	212	139
HILTON HEAD 14	480	89	450	107	400	156	393	150	381	146
HILTON HEAD 15	439	68	385	95	358	130	345	127	337	123
LADYS ISLAND 1-	373	89	318	131	256	202	255	200	260	189
LADYS ISLAND 1-	260	54	217	89	187	126	186	120	191	112
MOSSY OAKS NO.	402	90	348	131	293	182	289	186	285	177
MOSSY OAKS NO.	381	108	318	157	269	216	245	229	255	211
PORT ROYAL	261	89	220	124	177	164	182	156	169	166
SEABROOK	209	88	179	114	175	127	152	140	152	132
SHELDON	81	75	73	81	67	89	61	89	68	80
ST. HELENA 1-A	279	64	246	94	219	123	208	121	203	121
ST. HELENA 1-B	161	58	140	65	129	79	125	74	135	73
ST. HELENA NO.	119	33	104	38	79	72	74	73	82	63
BLUFFTON #2	303	135	274	162	265	168	227	203	224	193
BURTON #2B	173	63	154	80	122	110	118	111	125	103
BURTON #2C	304	98	261	130	224	173	225	172	217	170
HILTON HEAD #6B	432	149	385	180	354	212	348	206	338	202
HILTON HEAD #15	184	48	165	57	164	65	162	58	155	59
LADY'S ISLAND #	305	60	260	87	210	146	211	139	210	128
LADY'S ISLAND #	466	110	410	149	342	229	334	229	327	221
MOSSY OAKS #1B	231	69	205	86	163	124	152	131	147	129
PORT ROYAL #2	179	51	156	74	121	103	109	114	120	104
ST. HELENA #2B	188	41	153	70	123	100	122	99	119	94
ST. HELENA #2C	367	58	324	86	245	181	252	168	262	149
SEABROOK #2	82	28	68	36	69	37	62	42	66	43
SEABROOK #3	148	80	123	97	110	116	109	108	109	107
SHELDON #2	62	25	45	41	49	36	48	36	46	38
BLUFFTON # 3	0	0	0	0	0	0	0	0	0	0
HILTON HEAD # 5	0	0	0	0	0	0	0	0	0	0
BARRIER FREE	0	0	0	0	0	0	0	0	0	0
ABSENTEE	871	236	866	235	562	518	547	475	542	496
COUNTY TOTALS	15,749	4,230	14,008	5,429	11,914	7,737	11,663	7,647	11,468	7,469

BEAUFORT COUNTY
 VOTES CAST IN GENERAL ELECTION
 HELD IN SOUTH CAROLINA NOVEMBER 08, 198

STATEWIDE AMENDMENTS

	(F)	(O)	(F)	(O)	(F)	(O)
	* I N N O F 3 A V O R	N O P P O 3 O S E D	* I N N O F 4 A V O R	N O P P O 4 O S E D	* I N N O F 5 A V O R	N O P P O 5 O S E D
PRECINCTS						
BEAUFORT NO. 1-	152	69	114	73	115	89
BEAUFORT NO. 1-	187	68	146	81	161	87
BEAUFORT NO. 2	312	77	213	151	238	142
BEAUFORT NO. 3	345	105	241	173	260	175
BLUFFTON	703	205	473	356	512	386
BURTON NO. 1-A	304	79	213	139	221	160
BURTON NO. 1-B	286	91	212	137	209	160
BURTON NO. 2	325	101	245	160	254	172
BURTON NO. 3	196	70	146	98	155	100
CHECHESSEE	118	20	65	62	89	44
DALE LOBECO	133	37	95	58	119	45
DAUFUSKIE	16	2	6	7	6	9
HILTON HEAD 1	306	67	225	117	234	138
HILTON HEAD 2	184	56	121	98	141	100
HILTON HEAD 3	94	30	69	42	59	61
HILTON HEAD 4	773	90	558	252	534	322
HILTON HEAD 5	915	107	658	288	636	374
HILTON HEAD 6	241	37	163	99	175	109
HILTON HEAD 7	524	89	386	180	375	224
HILTON HEAD 8	465	88	318	167	338	206
HILTON HEAD 9	425	82	302	160	292	201
HILTON HEAD 10	67	9	44	31	47	37
HILTON HEAD 11	527	64	359	169	341	229
HILTON HEAD 12	387	72	276	144	288	152
HILTON HEAD 13	296	68	198	131	207	148
HILTON HEAD 14	495	66	339	191	363	191
HILTON HEAD 15	435	58	292	153	314	171
LADYS ISLAND 1-	369	97	267	167	288	170
LADYS ISLAND 1-	258	59	191	107	191	109
MOSSY OAKS NO.	389	96	289	167	330	148
MOSSY OAKS NO.	373	113	268	177	295	187
PORT ROYAL	268	91	196	131	205	142
SEABROOK	211	86	159	125	181	118
SHELDON	123	31	61	88	73	81
ST. HELENA 1-A	275	59	219	99	232	100
ST. HELENA 1-B	166	43	112	83	119	73
ST. HELENA NO.	114	33	83	53	92	54
BLUFFTON #2	331	109	216	186	253	185
BURTON #2B	176	52	145	82	143	88
BURTON #2C	326	87	222	156	223	176
HILTON HEAD #6B	470	123	311	217	359	226
HILTON HEAD #15	189	36	133	76	127	95
LADY'S ISLAND #	286	70	234	102	237	114
LADY'S ISLAND #	464	109	352	181	326	234
MOSSY OAKS #1B	235	65	165	106	181	115
PORT ROYAL #2	188	43	141	81	144	86
ST. HELENA #2B	169	57	126	82	145	71
ST. HELENA #2C	374	54	274	135	274	155
SEABROOK #2	77	33	58	45	66	36
SEABROOK #3	158	69	111	103	124	89
SHELDON #2	59	24	52	33	53	33
BLUFFTON # 3	0	0	0	0	0	0
HILTON HEAD # 5	0	0	0	0	0	0
BARRIER FREE	0	0	0	0	0	0
ABSENTEE	897	206	624	436	479	620
COUNTY TOTALS	16,174.	3,737.	11,503.	6,940.	11,838.	7,745.

BEAUFORT COUNTY
 VOTES CAST IN GENERAL ELECTION
 HELD IN SOUTH CAROLINA NOVEMBER 08, 1908

STATEWIDE AMENDMENTS

(F)	(O)	(F)	(O)	(F)	(O)
* I N N O F 6 A V O R	N O O P P O 6 O S E D	* I N N O F 7 A V O R	N O O P P O 7 O S E D	* I N N O F 8 A V O R	N O O P P O 8 O S E D

PRECINCTS

BEAUFORT NO. 1-	135	54	128	53	117	66
BEAUFORT NO. 1-	160	68	162	67	144	76
BEAUFORT NO. 2	268	105	257	103	242	125
BEAUFORT NO. 3	324	96	272	139	276	129
BLUFFTON	600	257	529	305	522	306
BURTON NO. 1-A	270	82	240	115	224	132
BURTON NO. 1-B	250	101	227	110	225	115
BURTON NO. 2	318	89	284	124	273	131
BURTON NO. 3	177	67	150	98	143	95
CHECHESSEE	99	35	95	31	77	50
DALE LOBECO	120	45	102	57	106	55
DAUFUSKIE	8	6	7	7	5	10
HILTON HEAD 1	268	88	239	103	219	120
HILTON HEAD 2	153	67	140	78	135	83
HILTON HEAD 3	76	35	69	40	66	42
HILTON HEAD 4	673	146	582	216	564	229
HILTON HEAD 5	793	142	701	229	674	245
HILTON HEAD 6	203	62	176	78	175	80
HILTON HEAD 7	448	125	394	171	419	145
HILTON HEAD 8	389	109	359	127	333	144
HILTON HEAD 9	372	97	327	130	296	160
HILTON HEAD 10	52	19	52	17	50	19
HILTON HEAD 11	433	105	397	138	381	152
HILTON HEAD 12	321	86	308	93	282	114
HILTON HEAD 13	236	100	222	112	213	119
HILTON HEAD 14	426	85	385	130	380	123
HILTON HEAD 15	377	74	322	121	302	134
LADYS ISLAND 1-	339	94	297	131	296	134
LADYS ISLAND 1-	219	75	216	79	203	82
MOSSY OAKS NO.	376	94	333	126	318	136
MOSSY OAKS NO.	337	112	307	139	289	157
PORT ROYAL	235	100	205	125	201	128
SEABROOK	200	90	184	95	174	98
SHELDON	77	70	72	72	98	48
ST. HELENA 1-A	255	65	239	67	216	93
ST. HELENA 1-B	141	58	133	61	133	62
ST. HELENA NO.	103	40	94	45	80	57
BLUFFTON #2	289	124	258	137	232	171
BURTON #2B	169	58	163	63	141	78
BURTON #2C	274	107	258	122	239	135
HILTON HEAD #6B	401	136	342	185	340	191
HILTON HEAD #15	174	46	141	62	138	71
LADY'S ISLAND #	269	68	231	96	245	86
LADY'S ISLAND #	402	138	394	140	368	160
MOSSY OAKS #1B	218	60	182	88	170	99
PORT ROYAL #2	172	45	153	60	147	70
ST. HELENA #2B	148	64	146	59	137	69
ST. HELENA #2C	336	64	320	78	269	129
SEABROOK #2	76	26	80	21	74	25
SEABROOK #3	132	83	118	88	122	93
SHELDON #2	50	31	44	31	49	29
BLUFFTON # 3	0	0	0	0	0	0
HILTON HEAD # 5	0	0	0	0	0	0
BARRIER FREE	0	0	0	0	0	0
ABSENTEE	675	284	721	335	746	304
COUNTY TOTALS	14,028.	4,484.	12,775.	5,501.	12,282.	5,911.

BERKELEY COUNTY
 VOTES CAST IN GENERAL ELECTION
 HELD IN SOUTH CAROLINA NOVEMBER 08, 198

STATEWIDE AMENDMENTS

	(F)	(O)	(F)	(O)	(F)	(O)	(F)	(O)	(F)	(O)
	* I N N O	N O P P D	* I N N O	N O P P D	* I N N O	N O P P D	* I N N O	N O P P D	* I N N O	N O P P D
	F A V O R	1 O S E D	F A V O R	1 O S E D	F A V O R	2 O S E D	F A V O R	2 O S E D	F A V O R	2 O S E D
PRECINCTS										
ALVIN	117	27	82	60	81	60	81	56	83	51
BERKELEY	207	74	185	92	147	130	172	119	164	120
BETHERA	67	29	50	43	32	61	41	52	40	52
BONNEAU	383	128	269	219	246	232	226	238	271	216
CAINHOY	106	33	86	53	82	56	82	55	71	59
CARNES CROSS RD	624	146	518	250	392	366	389	376	404	364
CORDESVILLE	160	41	136	53	124	67	125	67	122	68
CROSS	275	62	174	101	148	126	178	112	162	103
HANAHAN	2,443	507	1,948	937	1,569	1,292	1,518	1,362	1,551	1,271
HILTON CROSS RD	142	44	114	64	95	80	96	94	93	88
HUGER	80	16	59	25	67	23	62	22	54	27
JAMESTOWN	115	14	99	25	97	37	102	34	92	35
LEBANON	131	37	103	68	93	70	108	64	103	62
MACEDONIA	386	147	312	203	276	242	269	247	273	225
MCBETH	275	45	202	92	172	123	178	120	170	115
MONCK'S CORNER	1,588	393	1,293	625	1,095	815	1,114	818	1,102	797
PINOPOLIS	464	124	395	194	347	252	349	254	355	247
RUSSELLVILLE	193	45	153	81	150	85	158	72	146	74
SHULERVILLE-HH	44	10	71	13	32	23	32	23	33	25
ST. STEPHEN	452	124	347	189	319	223	344	218	311	208
WASSAMASSAW	448	101	336	191	307	175	376	168	269	214
WIDE AWAKE	2,048	370	1,693	704	1,287	1,128	1,247	1,170	1,252	1,095
PIMLICO	258	51	215	97	179	132	182	133	191	121
GOOSE CREEK 1	1,105	232	865	429	681	626	657	630	662	615
GOOSE CREEK 2	1,758	368	1,424	672	1,100	999	1,124	993	1,108	956
GOOSE CREEK 3	1,073	202	884	366	659	593	663	582	691	547
EADYTOWN	39	11	36	11	32	18	27	21	29	15
BARRIER FREE	0	0	0	0	0	0	0	0	0	0
ABSENTEE	167	40	160	46	93	112	104	100	105	96
COUNTY TOTALS	15,148.	3,421.	12,209.	5,903.	9,902.	8,146.	10,004.	8,200.	9,907.	7,866.

BERKELEY COUNTY
 VOTES CAST IN GENERAL ELECTION
 HELD IN SOUTH CAROLINA NOVEMBER 08, 198

STATEWIDE AMENDMENTS

	(F)	(O)	(F)	(O)	(F)	(O)
	* I N N O	N O P P D	* I N N O	N O P P D	* I N N O	N O P P D
	F A V O R	3 O S E D	F A V O R	4 O S E D	F A V O R	5 O S E D
PRECINCTS						
ALVIN	97	40	79	52	83	48
BERKELEY	197	87	162	93	173	84
BETHERA	50	44	41	46	48	38
BONNEAU	304	172	264	192	267	170
CAINHOY	94	36	75	47	78	43
CARNES CROSS RD	557	223	416	296	474	259
CORDESVILLE	154	38	120	49	122	42
CROSS	212	60	174	81	181	63
HANAHAN	2,185	645	1,764	985	1,788	963
HILTON CROSS RD	133	51	90	70	108	63
HUGER	58	17	57	16	52	18
JAMESTOWN	110	17	90	21	82	28
LEBANON	114	56	97	58	108	57
MACEDONIA	343	170	277	209	314	165
MCBETH	215	84	176	121	203	85
MONCK'S CORNER	1,437	464	1,199	637	1,195	614
PINOPOLIS	469	129	367	187	374	206
RUSSELLVILLE	179	44	140	56	156	50
SHULERVILLE-HH	39	13	31	19	85	15
ST. STEPHEN	383	140	327	173	330	164
WASSAMASSAW	372	162	300	157	275	178
WIDE AWAKE	1,935	459	1,449	861	1,504	846
PIMLICO	232	73	199	96	197	101
GOOSE CREEK 1	972	335	725	496	815	417
GOOSE CREEK 2	1,616	479	1,237	713	1,300	705
GOOSE CREEK 3	997	239	736	461	811	397
EADYTOWN	36	9	24	13	29	12
BARRIER FREE	0	0	0	0	0	0
ABSENTEE	152	53	98	84	107	97
COUNTY TOTALS	13,642.	4,339.	10,714.	6,289.	11,259.	5,928.

BERKELEY COUNTY
 VOTES CAST IN GENERAL ELECTION
 HELD IN SOUTH CAROLINA NOVEMBER 08, 198

PRECINCTS	STATEWIDE AMENDMENTS					
	(F)	(O)	(F)	(O)	(F)	(O)
	* I N N O F 6 A V O R	N O P P O P 6 O S E D	* I N N O F 7 A V O R	N O P P O P 7 O S E D	* I N N O F 8 A V O R	N O P P O P 8 O S E D
ALVIN	105	36	96	37	92	42
BERKELEY	193	73	192	89	196	74
BETHERA	51	43	37	45	48	40
BONNEAU	315	168	306	186	300	183
CAINHOY	97	35	83	46	88	44
CARNES CROSS RD	525	225	470	286	480	275
CORDESVILLE	140	47	139	51	134	51
CROSS	212	61	199	74	201	80
HANAHAN	2,082	733	1,982	849	1,894	915
HILTON CROSS RD	119	56	105	77	113	59
HUGER	63	16	55	21	61	15
JAMESTOWN	100	29	106	29	99	24
LEBANON	111	55	109	56	115	54
MACEDONIA	328	180	288	219	296	203
MCBETH	243	57	219	77	212	84
MONCK'S CORNER	1,386	478	1,348	548	1,324	566
PINOPOLIS	445	148	420	172	423	172
RUSSELLVILLE	185	50	176	55	190	49
SHULERVILLE-HH	34	22	39	19	94	17
ST. STEPHEN	406	141	361	178	367	168
WASSAMASSAW	422	120	334	183	256	248
WIDE AWAKE	1,778	595	1,627	769	1,552	803
PIHLICO	221	79	216	95	212	94
GOOSE CREEK 1	902	361	820	465	795	480
GOOSE CREEK 2	1,489	518	1,434	656	1,412	669
GOOSE CREEK 3	899	305	849	374	810	416
EADYTOWN	35	9	38	10	35	10
BARRIER FREE	0	0	0	0	0	0
ABSENTEE	151	48	133	70	129	72
COUNTY TOTALS	13,037	4,688	12,181	5,736	11,928	5,907

CALHOUN COUNTY
VOTES CAST IN GENERAL ELECTION
HELD IN SOUTH CAROLINA NOVEMBER 08, 198

PRECINCTS	STATEWIDE AMENDMENTS									
	(F)	(O)	(F)	(O)	(F)	(O)	(F)	(O)	(F)	(O)
	* I N O F A V O R	N O P P O S E D	* I N O F A V O R	N O P P O S E D	* I N O F A V O R	N O P P O S E D	* I N O F A V O R	N O P P O S E D	* I N O F A V O R	N O P P O S E D
BETHEL	203	77	188	88	149	112	146	113	137	111
CAMERON	242	68	215	82	188	106	116	129	166	124
CENTER HILL	165	53	155	60	111	102	111	96	111	91
CRESTON	75	15	66	21	47	36	40	46	37	45
DIXIE	492	160	442	189	366	261	337	289	334	268
FALL BRANCH	118	21	111	28	91	44	77	54	81	50
FORT MOTTE	102	37	94	37	83	47	78	51	75	52
LONE STAR	220	79	198	90	176	115	163	118	149	122
MIDWAY	122	53	114	61	86	88	94	77	91	82
MURPH MILL	103	56	108	60	82	76	80	81	75	82
SANDY RUN	289	125	273	133	228	170	225	166	209	177
ST. MATTHEWS	534	172	498	182	424	246	400	224	405	245
BARRIER FREE	0	0	0	0	0	0	0	0	0	0
ABSENTEE	142	43	128	53	87	89	90	88	86	88
COUNTY TOTALS	2,809.	961.	2,592.	1,086.	2,121.	1,493.	1,958.	1,535.	1,958.	1,539.

CALHOUN COUNTY
VOTES CAST IN GENERAL ELECTION
HELD IN SOUTH CAROLINA NOVEMBER 08, 198

PRECINCTS	STATEWIDE AMENDMENTS					
	(F)	(O)	(F)	(O)	(F)	(O)
	* I N O F A V O R	N O P P O S E D	* I N O F A V O R	N O P P O S E D	* I N O F A V O R	N O P P O S E D
BETHEL	174	87	116	100	161	106
CAMERON	211	90	130	90	188	110
CENTER HILL	149	62	84	64	131	77
CRESTON	54	30	42	21	51	33
DIXIE	446	213	252	182	430	243
FALL BRANCH	84	51	58	46	77	60
FORT MOTTE	86	41	43	39	70	59
LONE STAR	193	91	109	81	181	113
MIDWAY	113	60	67	55	102	70
MURPH MILL	97	65	48	63	94	67
SANDY RUN	285	119	176	139	229	166
ST. MATTHEWS	468	192	308	196	584	284
BARRIER FREE	0	0	0	0	0	0
ABSENTEE	128	50	79	65	75	102
COUNTY TOTALS	2,490.	1,153.	1,512.	1,143.	2,374.	1,493.

CALHOUN COUNTY
VOTES CAST IN GENERAL ELECTION
HELD IN SOUTH CAROLINA NOVEMBER 08, 198

PRECINCTS	STATEWIDE AMENDMENTS					
	(F)	(O)	(F)	(O)	(F)	(O)
	* I N O F A V O R	N O P P O S E D	* I N O F A V O R	N O P P O S E D	* I N O F A V O R	N O P P O S E D
BETHEL	185	73	161	98	160	98
CAMERON	209	91	191	104	204	89
CENTER HILL	139	63	123	83	132	74
CRESTON	51	33	48	35	45	37
DIXIE	327	236	414	250	425	244
FALL BRANCH	101	35	77	58	85	49
FORT MOTTE	85	43	79	47	73	52
LONE STAR	200	78	172	108	165	108
MIDWAY	107	61	105	66	101	69
MURPH MILL	102	52	87	68	94	61
SANDY RUN	257	134	219	171	223	171
ST. MATTHEWS	453	211	423	194	438	221
BARRIER FREE	0	0	0	0	0	0
ABSENTEE	99	73	86	90	98	79
COUNTY TOTALS	2,316.	1,186.	2,187.	1,374.	2,244.	1,355.

CHARLESTON COUNTY
 VOTES CAST IN GENERAL ELECTION
 HELD IN SOUTH CAROLINA NOVEMBER 08, 190

STATEWIDE AMENDMENTS

PRECINCTS	(F)	(O)	(F)	(O)	(F)	(O)
	N O F A V O R	O P P O S E D	N O F A V O R	O P P O S E D	N O F A V O R	O P P O S E D
JAMES/SANTEE	33	4	28	7	33	7
MCLELLANVILLE	82	42	43	60	66	43
MCLELLANVILLE	38	8	27	11	28	16
AMENDAW	121	31	106	47	100	53
CHRIST CHURCH 1	0	0	0	0	0	0
CHRIST CHURCH 2	154	58	135	66	144	63
CHRIST CHURCH 3	272	51	211	93	198	124
CHRIST CHURCH 4	122	26	109	34	107	36
CHRIST CHURCH 5	99	28	84	38	92	32
MT. PLEASANT 1	1,142	303	942	424	945	492
MT. PLEASANT 2	522	125	422	206	443	193
MT. PLEASANT 3	862	219	718	308	724	348
MT. PLEASANT 4	941	216	751	364	743	408
MT. PLEASANT 5	323	100	273	134	246	174
MT. PLEASANT 6	1,035	214	840	374	826	413
MT. PLEASANT 7	1,288	223	986	465	988	509
MT. PLEASANT 8	592	125	500	215	490	241
ISLE OF PALMS 1	613	178	507	254	507	281
ISLE OF PALMS 2	742	170	591	268	608	282
SULLIVAN'S ISLA	620	147	497	227	498	247
CHARLESTON 1	589	134	462	234	460	264
CHARLESTON 2	512	118	415	181	396	215
CHARLESTON 3	412	99	339	137	348	160
CHARLESTON 4	227	72	210	72	206	69
CHARLESTON 5	85	12	66	23	70	24
CHARLESTON 6	162	41	138	42	143	37
CHARLESTON 7	141	43	132	45	136	41
CHARLESTON 8	169	45	134	51	144	43
CHARLESTON 9	50	8	36	14	54	6
CHARLESTON 10	453	98	370	137	374	140
CHARLESTON 11	456	103	401	114	385	148
CHARLESTON 12	96	36	88	39	96	31
CHARLESTON 13	155	38	152	41	140	42
CHARLESTON 14	183	52	158	53	144	52
CHARLESTON 15	253	47	192	84	216	88
CHARLESTON 16	524	112	406	188	397	234
CHARLESTON 17	379	83	317	125	315	143
CHARLESTON 18	579	128	468	223	442	246
CHARLESTON 19	509	115	406	202	423	202
CHARLESTON 20	675	146	549	264	552	274
CHARLESTON 21	764	156	602	292	597	320
CHARLESTON 22	627	161	521	220	534	231
CHARLESTON 23	431	144	388	173	400	168
CHARLESTON 24	618	173	519	230	519	248
CHARLESTON 25	450	141	405	181	459	226
CHARLESTON 26	549	120	424	211	444	208
CHARLESTON 27	412	104	346	151	325	185
CHARLESTON 28	133	20	113	27	121	25
CHARLESTON 29	252	72	203	112	188	137
CHARLESTON 30	229	69	190	65	208	99
CHARLESTON 31	488	109	385	184	403	184
CHARLESTON 32	171	28	125	65	136	62
CHARLESTON 33	605	148	480	211	487	238
CHARLESTON 34	383	84	312	140	312	156
CHARLESTON 35	166	72	292	130	277	165
DEER PARK 1	213	57	150	106	140	108
DEER PARK 2	167	61	149	80	146	82
MIDLAND PARK	282	105	228	141	248	134
GODDWIN 1	531	174	450	223	479	207
GODDWIN 2	214	59	143	102	180	94
WANDO-WAYLYN 1	28	9	27	8	24	14
WANDO-WAYLYN 2	190	61	169	77	178	82
WANDO-WAYLYN 3	475	152	376	215	381	231
ST. P & M	133	44	106	49	120	53
AZALEA 1	75	28	65	27	56	24
AZALEA 2	151	53	138	59	138	60
LADSON	284	105	241	139	258	139
N CHARLESTON 1	451	110	370	164	366	183
N CHARLESTON 2	211	45	174	65	181	72
N CHARLESTON 3	319	113	270	146	286	135
N CHARLESTON 4	675	187	615	221	586	259
N CHARLESTON 5	254	83	219	112	225	114
N CHARLESTON 6	230	93	192	88	205	92
N CHARLESTON 7	119	38	129	37	128	38
N CHARLESTON 8	410	158	341	207	394	178
N CHARLESTON 9	154	48	143	53	142	61
N CHARLESTON 10	88	25	79	23	80	30
N CHARLESTON 11	87	21	82	32	80	38
N CHARLESTON 12	154	50	131	74	144	60
N CHARLESTON 13	614	182	521	243	557	248
N CHARLESTON 14	252	70	210	94	230	88
N CHARLESTON 15	752	194	634	277	649	295
LIJICOLNVILLE	45	21	59	27	44	22
FOLLY BEACH	511	174	413	246	455	235
JAMES ISLAND 1	218	67	172	102	188	89
JAMES ISLAND 2	143	52	120	59	133	58
JAMES ISLAND 3	430	142	354	201	347	221
JAMES ISLAND 4	169	54	149	75	149	55
JAMES ISLAND 5	511	106	346	220	384	241
JAMES ISLAND 6	615	132	484	232	510	241
JAMES ISLAND 7	797	190	621	306	656	309
JAMES ISLAND 8	311	95	229	149	257	151
JAMES ISLAND 9	234	54	201	75	178	105
JAMES ISLAND 10	224	100	205	120	210	114
JAMES ISLAND 11	373	140	305	199	317	193
ST. ANDREWS 1	328	83	278	107	273	132
ST. ANDREWS 2	156	46	141	55	133	65
ST. ANDREWS 3	136	46	113	66	110	69
ST. ANDREWS 4	303	97	257	140	234	167
ST. ANDREWS 5	630	175	544	228	536	256
ST. ANDREWS 6	449	157	388	199	367	227
ST. ANDREWS 7	224	48	185	73	185	83
ST. ANDREWS 8	487	150	382	215	367	248
ST. ANDREWS 9	127	33	125	37	115	43
ST. ANDREWS 10	439	108	358	179	356	202
ST. ANDREWS 11	248	51	209	91	208	109
ST. ANDREWS 12	257	44	207	84	202	97
ST. ANDREWS 13	211	51	157	88	172	85
ST. ANDREWS 14	507	91	401	178	407	188
MEGOETT 1	151	38	116	66	128	60
MEGOETT 2	141	41	113	64	128	60
RAVENEL 1	163	52	134	74	151	61
RAVENEL 2	84	38	76	42	71	53
HOLLYWOOD	206	51	189	65	180	84
ADAMS RUN 1	116	27	79	60	88	52
ADAMS RUN 2	134	37	130	64	135	37
EDISIO ISLAND	142	28	124	51	124	52
WARMALAW ISLAND	278	76	216	120	238	106
JOHN'S ISLAND 1	405	141	326	188	342	192
JOHN'S ISLAND 2	166	48	139	69	128	84
JOHN'S ISLAND 3	350	114	289	169	296	172
JOHN'S ISLAND 4	182	58	152	76	155	70
CHRIST CHURCH 6	65	15	45	20	61	27
ST. ANDREWS 15	180	16	144	28	154	27
JOHN'S ISLAND 5	452	79	532	183	506	236
BARRIER FREE	0	0	0	0	0	0
ABSENTEE	791	279	483	384	495	571
COUNTY TOTALS	44,276	11,516	36,201	17,031	36,638	18,396

CHARLESTON COUNTY
 VOTES CAST IN GENERAL ELECTION
 HELD IN SOUTH CAROLINA NOVEMBER 08, 1988

STATEWIDE AMENDMENTS

	(F)	(D)	(F)	(D)	(F)	(D)
	N I O F A V O R	N O P P O S E D	N I O F A V O R	N O P P O S E D	N I O F A V O R	N O P P O S E D
PRECINCTS						
JAMES SANTEE	33	3	30	4	29	8
MCLELLANVILLE	81	42	75	49	80	42
AMENDAW	122	31	103	52	101	49
CHRIST CHURCH 1	0	0	0	0	0	0
CHRIST CHURCH 2	164	52	135	67	145	52
CHRIST CHURCH 3	257	77	225	93	218	93
CHRIST CHURCH 4	122	27	108	39	114	32
CHRIST CHURCH 5	95	28	91	31	91	54
MT. PLEASANT 1	1,060	349	1,042	354	1,038	356
MT. PLEASANT 2	489	145	475	152	487	144
MT. PLEASANT 3	829	228	797	248	745	285
MT. PLEASANT 4	890	255	839	293	859	279
MT. PLEASANT 5	316	107	282	133	297	114
MT. PLEASANT 6	978	250	915	305	896	321
MT. PLEASANT 7	1,191	279	1,138	330	1,127	336
MT. PLEASANT 8	578	157	571	159	551	162
ISLE OF PALMS 1	565	198	557	205	535	223
ISLE OF PALMS 2	699	194	650	220	620	241
SULLIVAN'S ISLA	548	195	540	184	553	177
CHARLESTON 1	567	141	539	159	508	170
CHARLESTON 2	474	133	458	138	452	155
CHARLESTON 3	376	124	374	126	354	133
CHARLESTON 4	221	76	201	82	225	71
CHARLESTON 5	75	35	67	19	71	21
CHARLESTON 6	171	37	153	43	161	34
CHARLESTON 7	153	32	154	33	142	45
CHARLESTON 8	177	44	157	44	153	52
CHARLESTON 9	49	13	48	13	52	15
CHARLESTON 10	443	107	402	124	392	140
CHARLESTON 11	432	127	424	128	423	127
CHARLESTON 12	105	32	103	33	108	30
CHARLESTON 13	185	39	155	45	160	37
CHARLESTON 14	189	54	173	59	172	56
CHARLESTON 15	239	68	220	79	224	73
CHARLESTON 16	486	122	461	142	454	149
CHARLESTON 17	369	86	357	89	350	102
CHARLESTON 18	544	160	548	143	538	155
CHARLESTON 19	488	132	464	150	438	166
CHARLESTON 20	645	186	616	205	598	225
CHARLESTON 21	705	187	682	206	663	225
CHARLESTON 22	600	169	560	191	550	189
CHARLESTON 23	948	153	400	182	407	161
CHARLESTON 24	609	181	563	213	538	229
CHARLESTON 25	548	150	536	150	521	166
CHARLESTON 26	502	144	473	151	473	160
CHARLESTON 27	395	115	380	117	380	121
CHARLESTON 28	131	34	125	24	121	30
CHARLESTON 29	237	92	236	88	227	86
CHARLESTON 30	216	75	209	76	204	77
CHARLESTON 31	464	124	458	127	442	137
CHARLESTON 32	161	35	151	44	142	50
CHARLESTON 33	675	162	527	178	501	205
CHARLESTON 34	375	83	342	104	338	111
CHARLESTON 35	354	75	319	100	312	112
DEER PARK 1	183	79	168	87	156	100
DEER PARK 2	161	74	158	66	156	66
MIDLAND PARK	268	118	246	128	253	117
GOODWIN 1	541	160	464	227	459	216
GOODWIN 2	194	78	174	91	185	77
WANDO-WAYLYN 1	29	7	26	11	24	12
WANDO-WAYLYN 2	186	74	174	77	169	81
WANDO-WAYLYN 3	460	164	415	197	396	211
ST. P & M	121	53	125	42	133	40
AZALEA 1	75	27	70	31	74	26
AZALEA 2	155	60	147	55	142	63
LADSON	277	117	255	129	248	134
N CHARLESTON 1	440	115	420	130	383	156
N CHARLESTON 2	201	48	198	50	177	71
N CHARLESTON 3	298	127	291	135	275	151
N CHARLESTON 4	670	199	639	199	601	241
N CHARLESTON 5	251	87	239	94	229	102
N CHARLESTON 6	234	59	217	71	212	77
N CHARLESTON 7	137	36	126	35	121	48
N CHARLESTON 8	437	173	390	177	361	192
N CHARLESTON 9	155	56	152	53	143	56
N CHARLESTON 10	90	25	87	21	84	23
N CHARLESTON 11	94	19	88	23	79	34
N CHARLESTON 12	151	52	145	62	139	63
N CHARLESTON 13	596	194	556	217	594	216
N CHARLESTON 14	260	59	226	87	218	90
N CHARLESTON 15	710	219	647	263	636	266
LINCOLNVILLE	62	26	62	22	54	28
FOLLY BEACH	496	182	469	201	424	235
JAMES ISLAND 1	199	91	205	77	208	77
JAMES ISLAND 2	212	73	122	65	132	51
JAMES ISLAND 3	398	170	379	183	374	176
JAMES ISLAND 4	604	177	575	198	546	213
JAMES ISLAND 5	432	162	438	149	418	168
JAMES ISLAND 6	574	160	541	183	534	196
JAMES ISLAND 7	768	213	687	259	678	267
JAMES ISLAND 8	298	102	270	128	281	120
JAMES ISLAND 9	219	71	200	79	200	84
JAMES ISLAND 10	220	114	217	112	217	110
JAMES ISLAND 11	351	164	356	153	333	170
ST. ANDREWS 1	309	91	296	106	279	121
ST. ANDREWS 2	146	60	138	59	141	62
ST. ANDREWS 3	128	57	119	58	120	64
ST. ANDREWS 4	283	126	276	119	258	142
ST. ANDREWS 5	630	164	573	199	538	230
ST. ANDREWS 6	434	168	403	182	389	186
ST. ANDREWS 7	199	70	201	61	176	80
ST. ANDREWS 8	136	176	433	180	418	199
ST. ANDREWS 9	136	37	121	40	138	31
ST. ANDREWS 10	410	131	384	149	385	152
ST. ANDREWS 11	226	83	233	67	232	69
ST. ANDREWS 12	241	64	222	70	214	79
ST. ANDREWS 13	188	71	168	84	174	83
ST. ANDREWS 14	471	152	454	140	429	154
MEGETT 1	135	49	124	60	124	60
MEGETT 2	133	51	113	64	123	56
RAVEHEL 1	163	54	144	69	145	72
RAVEHEL 2	81	39	74	43	74	49
HOLLYWOOD	200	54	200	61	188	82
ADAMS RUN 1	96	51	101	49	98	51
ADAMS RUN 2	140	39	136	42	133	53
EDTISIO ISLAND	142	38	142	35	137	42
WADHALAW ISLAND	256	92	230	96	245	93
JOHN'S ISLAND 1	371	142	343	167	318	191
JOHN'S ISLAND 2	159	54	139	74	144	61
JOHN'S ISLAND 3	333	142	295	162	287	175
JOHN'S ISLAND 4	179	60	147	72	153	71
CHRIST CHURCH 6	70	17	66	19	63	19
ST. ANDREWS 15	185	22	179	21	178	24
JOHN'S ISLAND 5	609	120	575	141	591	128
BARRIER FREE	0	0	0	0	0	0
ABSENTEE	757	260	704	348	677	359
COUNTY TOTALS	42,219	13,078	39,881	14,377	38,986	15,076

CHEROKEE COUNTY
VOTES CAST IN GENERAL ELECTION
HELD IN SOUTH CAROLINA NOVEMBER 08, 198

STATEWIDE AMENDMENTS

PRECINCTS	(F)	(O)	(F)	(O)	(F)	(O)	(F)	(O)	(F)	(O)
	* I N N O F 1 A V O R	N O P P O 1 O A S E D	* I N N O F 1 A V O R	N O P P O 1 O B S E D	* I N N O F 2 A V O R	N O P P O 2 O A S E D	* I N N O F 2 A V O R	N O P P O 2 O B S E D	* I N N O F 2 C A V O R	N O P P O 2 C O S E D
ALLENS	311	125	284	135	243	183	222	184	226	179
ALMA MILLS	277	148	220	178	200	212	170	214	180	208
ANTIOCH	121	60	114	54	111	65	109	56	108	60
ASHWORTH	169	99	153	104	137	124	126	128	128	132
BROWN'S MILL	45	20	39	21	38	27	35	23	40	25
BUFFALO	115	43	103	48	91	56	88	53	88	54
BUTLER	60	29	51	32	55	33	50	34	52	33
CHEROKEE FALLS	89	60	78	56	78	60	73	61	82	51
DRAYTONVILLE	360	135	315	142	248	223	231	216	247	207
EZELL'S	134	84	113	99	96	119	93	104	100	105
GAFFNEY NO. 1	162	75	108	93	115	99	96	93	98	103
GAFFNEY NO. 2	314	128	274	148	214	211	189	210	202	210
GAFFNEY NO. 3	301	125	252	139	236	182	209	170	213	166
GAFFNEY NO. 4	456	159	377	189	369	240	352	231	338	243
GAFFNEY NO. 5	202	65	180	69	166	98	147	102	152	99
GAFFNEY NO. 6	572	218	517	239	469	298	440	294	447	297
GOUCHER	102	50	87	55	90	66	74	74	78	65
GRASSY POND	417	108	374	127	318	192	298	194	309	185
HOLLY GROVE 6	90	53	75	54	77	54	62	62	66	58
KING'S CREEK	64	38	49	40	53	45	45	45	48	45
LIMESTONE MILL	219	106	182	108	156	145	143	128	148	130
MACEDONIA	217	87	183	102	180	116	171	105	169	109
METCALF	42	42	36	44	40	44	28	51	31	49
MORGAN	132	103	109	106	116	114	112	108	108	114
MUSCGROVE	278	124	243	122	216	168	200	165	201	164
NINETY NINE	40	37	33	40	39	38	35	37	34	36
PLEASANT GROVE	180	86	166	88	139	119	130	112	130	117
RAVENNA	36	20	34	20	35	23	28	23	31	23
SARRATT'S	34	29	28	31	25	39	22	41	24	39
THICKETY	81	37	74	43	64	55	56	54	55	55
TIMBER RIDGE	172	70	148	86	147	92	133	99	134	102
WHITE PLAINS	87	49	78	49	71	60	65	57	74	51
WILKINSVILLE	38	33	35	34	34	38	35	34	36	32
WOOD'S	71	21	62	27	67	26	59	29	63	27
LITTLEJOHN'S	52	30	49	32	38	41	32	43	36	43
CENTRAL	250	69	215	87	195	121	164	131	169	124
PLEASANT MEADOW	264	61	221	78	219	107	210	96	215	97
BLACKSBURG WD 1	140	79	128	71	126	89	114	79	105	87
BLACKSBURG WD 2	81	25	75	27	66	39	67	31	62	35
BLACKSBURG WD 3	68	26	58	25	48	43	43	45	45	43
BLACKSBURG WD 4	137	52	119	58	104	75	89	78	86	79
BARRIER FREE	0	0	0	0	0	0	0	0	0	0
ABSENTEE	210	87	199	92	161	128	151	118	154	122
COUNTY TOTALS	7,190.	3,095.	6,238.	3,392.	5,690.	4,307.	5,196.	4,212.	5,312.	4,203.

CHEROKEE COUNTY
 VOTES CAST IN GENERAL ELECTION
 HELD IN SOUTH CAROLINA NOVEMBER 08, 198

STATEWIDE AMENDMENTS

PRECINCTS	(F)	(O)	(F)	(O)	(F)	(O)
	* I N N O F 3 A V O R	N O O P O P 3 O S E E D	* I N N O F 4 A V O R	N O O P O P 4 O S E E D	* I N N O F 5 A V O R	N O O P O P 5 O S E E D
ALLENS	288	154	199	229	249	186
ALMA MILLS	243	180	195	213	219	174
ANTIOCH	122	57	106	72	89	88
ASHWORTH	182	88	118	148	142	122
BROWN'S MILL	47	19	40	26	39	27
BUFFALO	108	47	98	54	78	74
BUTLER	60	29	41	41	50	34
CHEROKEE FALLS	85	61	55	77	74	59
DRAYTONVILLE	348	141	219	258	283	196
EZELL'S	126	96	96	120	108	106
GAFFNEY NO. 1	129	95	95	113	122	86
GAFFNEY NO. 2	286	152	214	212	264	148
GAFFNEY NO. 3	263	154	222	189	245	158
GAFFNEY NO. 4	397	217	328	255	363	240
GAFFNEY NO. 5	189	77	141	115	149	112
GAFFNEY NO. 6	556	221	418	344	427	336
GOUCHER	93	64	61	88	81	76
GRASSY POND	372	147	261	247	301	209
HOLLY GROVE 6	80	55	61	68	74	60
KING'S CREEK	63	38	48	48	62	38
LIMESTONE MILL	196	117	134	162	167	126
MACEDONIA	200	103	150	140	175	114
METCALF	47	37	34	46	44	38
MORGAN	158	79	109	120	137	89
MUSCGROVE	278	114	206	175	237	138
NINETY NINE	41	37	33	43	34	41
PLEASANT GROVE	169	100	135	126	164	95
RAVENNA	32	22	29	29	34	22
SARRATT'S	38	26	14	47	27	34
THICKETY	73	46	51	61	63	50
TIMBER RIDGE	161	84	116	125	128	107
WHITE PLAINS	83	48	71	59	76	53
WILKINSVILLE	34	37	35	31	33	31
WOOD'S	63	32	55	35	61	32
LITTLEJOHN'S	47	35	39	41	45	36
CENTRAL	236	81	178	125	175	127
PLEASANT MEADOW	180	160	222	104	241	87
BLACKSBURG WD 1	152	70	113	102	130	88
BLACKSBURG WD 2	77	24	62	36	72	27
BLACKSBURG WD 3	63	34	54	39	60	32
BLACKSBURG WD 4	119	63	69	98	92	84
BARRIER FREE	0	0	0	0	0	0
ABSENTEE	217	80	142	132	143	153
COUNTY TOTALS	6,701.	3,521.	5,067.	4,793.	5,757.	4,133.

CHEROKEE COUNTY
 VOTES CAST IN GENERAL ELECTION
 HELD IN SOUTH CAROLINA NOVEMBER 08, 198

STATEWIDE AMENDMENTS

PRECINCTS	(F)	(O)	(F)	(O)	(F)	(O)
	* I N N O F 6 A V O R	N O O P P 6 O S E D	* I N N O F 7 A V O R	N O O P P 7 O S E D	* I N N O F 8 A V O R	N O O P P 8 O S E D
ALLENS	288	142	235	193	236	193
ALMA MILLS	235	157	193	216	217	179
ANTIOCH	105	67	95	80	107	67
ASHWORTH	164	102	121	145	133	121
BROWN'S MILL	49	16	38	29	41	22
BUFFALO	103	49	96	58	102	53
BUTLER	53	27	48	35	52	31
CHEROKEE FALLS	80	50	72	67	68	67
DRAYTONVILLE	312	157	280	191	280	189
EZELL'S	110	104	98	124	127	90
GAFFNEY NO. 1	125	79	103	105	118	86
GAFFNEY NO. 2	301	114	239	187	265	148
GAFFNEY NO. 3	257	142	240	171	253	145
GAFFNEY NO. 4	407	180	369	232	378	199
GAFFNEY NO. 5	169	77	152	106	160	97
GAFFNEY NO. 6	515	227	444	315	488	262
GOUCHER	91	57	77	74	83	67
GRASSY POND	365	146	304	212	309	200
HOLLY GROVE 6	76	53	55	75	69	57
KING'S CREEK	55	39	53	47	52	45
LIMESTONE MILL	169	127	150	155	163	130
MACEDONIA	188	95	159	132	170	120
METCALF	46	36	32	48	45	35
MORGAN	144	78	100	131	133	95
MUSCGROVE	240	129	210	171	245	133
NINETY NINE	42	34	29	47	38	38
PLEASANT GROVE	175	77	137	124	156	106
RAVENNA	37	20	33	23	29	28
SARRATT'S	33	29	22	40	30	33
THICKETY	73	37	54	62	66	49
TIMBER RIDGE	156	75	119	123	143	89
WHITE PLAINS	82	48	67	64	73	56
WILKINSVILLE	34	34	27	40	25	39
WOOD'S	68	22	52	38	56	34
LITTLE JOHN'S	51	29	42	38	45	33
CENTRAL	224	75	187	120	213	91
PLEASANT MEADOW	260	60	231	102	243	74
BLACKSBURG WD 1	127	73	121	101	132	84
BLACKSBURG WD 2	76	23	64	37	66	30
BLACKSBURG WD 3	63	28	51	42	52	41
BLACKSBURG WD 4	113	59	84	81	96	72
BARRIER FREE	0	0	0	0	0	0
ABSENTEE	205	68	182	102	185	92
COUNTY TOTALS	6,466	3,241	5,465	4,483	5,942	3,820

CHESTER COUNTY
VOTES CAST IN GENERAL ELECTION
HELD IN SOUTH CAROLINA NOVEMBER 08, 198

	STATEWIDE AMENDMENTS									
	(F)	(O)	(F)	(O)	(F)	(O)	(F)	(O)	(F)	(O)
	* I N N O F A V O R	N O P P O S E E D	* I N N O F A V O R	N O P P O S E E D	* I N N O F A V O R	N O P P O S E E D	* I N N O F A V O R	N O P P O S E E D	* I N N O F A V O R	N O P P O S E E D
PRECINCTS										
BALDWIN MILL	131	37	113	53	95	58	94	55	93	55
BATON ROUGE	142	62	137	62	122	73	100	81	120	71
BECKHAMVILLE	242	92	194	121	174	113	155	119	175	111
BLACKSTOCK	168	63	145	64	133	75	125	60	137	65
EDGEWOOD	222	51	201	68	198	70	183	77	187	76
EUREKA MILL	261	97	217	112	219	102	182	116	202	109
FORT LAWN	253	68	217	91	180	49	163	67	177	59
HALSELLVILLE	30	64	23	70	76	14	75	18	79	15
HAZELWOOD	133	54	126	55	101	67	99	63	110	63
LANDO	45	19	38	19	37	11	32	14	36	12
LANSFORD	145	27	123	42	95	56	89	51	104	53
LOWRYS	154	65	149	73	126	87	120	86	114	94
RICHBURG	167	60	154	63	154	53	141	58	143	64
RODMAN	211	84	202	81	176	86	160	87	168	96
ROSSVILLE	79	22	64	32	54	34	49	32	53	34
WILKSBURO	171	45	131	62	129	54	124	61	119	74
GR FALLS 1 & 2	95	30	78	42	73	42	64	51	67	48
GR FALLS 3	122	68	141	51	121	61	108	68	113	67
CHESTER WARD 1	360	133	310	154	289	162	258	189	267	178
CHESTER WARD 2	204	57	166	78	151	78	137	80	147	80
CHESTER WARD 3	773	207	681	263	647	267	600	282	620	269
CHESTER WARD 4	219	76	194	89	173	79	170	64	166	81
BARRIER FREE	0	0	0	0	0	0	0	0	0	0
ABSENTEE	130	55	117	59	85	95	85	91	88	91
COUNTY TOTALS	4,464	1,537	3,925	1,806	3,612	1,788	3,318	1,870	3,488	1,868

CHESTER COUNTY
VOTES CAST IN GENERAL ELECTION
HELD IN SOUTH CAROLINA NOVEMBER 08, 198

	STATEWIDE AMENDMENTS					
	(F)	(O)	(F)	(O)	(F)	(O)
	* I N N O F A V O R	N O P P O S E E D	* I N N O F A V O R	N O P P O S E E D	* I N N O F A V O R	N O P P O S E E D
PRECINCTS						
BALDWIN MILL	110	57	92	51	74	30
BATON ROUGE	149	62	103	77	140	54
BECKHAMVILLE	231	97	182	113	191	114
BLACKSTOCK	161	64	127	70	138	71
EDGEWOOD	216	62	168	84	191	71
EUREKA MILL	248	102	193	110	211	123
FORT LAWN	247	51	199	74	185	68
HALSELLVILLE	85	11	79	8	25	60
HAZELWOOD	134	55	107	66	116	69
LANDO	42	17	35	18	42	14
LANSFORD	133	42	91	58	94	53
LOWRYS	168	61	124	85	138	88
RICHBURG	164	58	126	66	134	87
RODMAN	211	76	165	86	182	86
ROSSVILLE	69	29	53	31	51	41
WILKSBURO	168	52	128	61	139	49
GR FALLS 1 & 2	81	43	71	40	73	40
GR FALLS 3	138	51	111	61	121	66
CHESTER WARD 1	378	110	296	138	314	135
CHESTER WARD 2	186	66	143	73	148	78
CHESTER WARD 3	734	231	590	245	628	284
CHESTER WARD 4	207	71	169	85	180	73
BARRIER FREE	0	0	0	0	0	0
ABSENTEE	115	69	87	72	87	98
COUNTY TOTALS	4,381	1,537	3,441	1,773	3,606	1,855

77

CHESTER COUNTY
VOTES CAST IN GENERAL ELECTION
HELD IN SOUTH CAROLINA NOVEMBER 08, 198

STATEWIDE AMENDMENTS

(F)	(O)	(F)	(O)	(F)	(O)
* I N N O	N O P P O	* I N N O	N O P P O	* I N N O	N O P P O
6 F A V O R	6 O S E D	7 F A V O R	7 O S E D	8 F A V O R	8 O S E D

PRECINCTS

BALDWIN MILL	82	28	66	35	70	35
BATON ROUGE	145	54	123	72	129	61
BECKHAMVILLE	213	100	214	96	203	109
BLACKSTOCK	153	54	139	71	138	71
EDGEMOOR	220	48	193	68	190	69
EUREKA MILL	246	90	235	96	229	104
FORT LAWN	239	45	230	72	217	68
HALSELLVILLE	24	57	77	12	23	67
HAZELWOOD	125	51	122	57	117	60
LANDO	38	15	37	18	37	15
LAHSFORD	118	33	123	40	113	46
LOWRYS	153	68	134	81	130	85
RICHBURG	157	58	143	74	144	71
RODMAN	203	67	183	101	182	94
ROSSVILLE	64	28	55	34	50	39
WILKSBURG	146	47	156	50	145	51
GR FALLS 1 & 2	83	38	80	32	64	47
GR FALLS 3	134	56	121	58	116	64
CHESTER WARD 1	352	102	318	151	320	146
CHESTER WARD 2	181	50	174	62	158	71
CHESTER WARD 3	712	205	694	230	651	261
CHESTER WARD 4	196	57	170	78	173	71
BARRIER FREE	0	0	0	0	0	0
ABSENTEE	125	52	110	67	120	60

COUNTY TOTALS . 4,114. 1,404. 3,904. 1,655. 3,723. 1,765.

CHESTERFIELD COUNTY
VOTES CAST IN GENERAL ELECTION
HELD IN SOUTH CAROLINA NOVEMBER 08, 198

STATEWIDE AMENDMENTS

(F)	(O)	(F)	(O)	(F)	(O)	(F)	(O)	(F)	(O)
* I N N O	N O P P O	* I N N O	N O P P O	* I N N O	N O P P O	* I N N O	N O P P O	* I N N O	N O P P O
1 A V O R	1 O A S E D	1 A B V O R	1 O B S E D	2 A A V O R	2 O A S E D	2 A B V O R	2 O B S E D	2 A C V O R	2 O C S E D

PRECINCTS

ANGELUS-CATARRH	78	27	72	29	56	42	45	49	58	34
BAY SPRINGS	53	27	50	29	29	51	29	48	36	40
BLACK CREEK	34	4	33	4	34	3	31	7	32	5
BROCKS MILL	181	81	167	91	153	107	139	115	135	107
CASH	185	91	117	122	105	129	97	129	96	119
CAT POND	47	14	32	28	27	32	25	36	27	33
CENTER GROVE-WI	25	27	48	27	41	29	38	33	37	31
CENTER POINT	13	3	13	2	11	2	11	3	10	3
CHERAW NO. 1	592	145	557	166	400	234	444	237	453	230
CHERAW NO. 2	668	256	628	278	513	382	451	415	444	397
CHERAW NO. 3	231	70	208	82	197	90	175	103	187	98
COURT HOUSE	561	238	528	266	463	305	397	371	432	323
CROSS ROADS	49	21	49	22	35	34	34	34	31	36
DUDLEY-MANGUM	100	34	95	39	75	56	79	51	73	56
GRANTS MILL	292	95	187	97	161	118	153	120	150	115
JEFFERSON	180	132	178	138	156	150	146	153	152	153
MIDDENDORF	154	52	141	66	114	104	107	98	102	102
MT. CROGHAM	89	46	92	51	76	60	73	54	78	50
OUSLEYDALE	90	47	87	47	76	55	44	71	76	60
PAGELAND	689	261	643	298	569	355	534	369	542	333
PATRICK	128	94	113	107	111	104	103	104	106	96
PEE DEE	45	45	45	45	36	53	31	56	29	56
RUBY	129	54	125	64	120	70	110	73	116	57
SHILOH	116	54	104	57	89	68	75	76	79	70
SNOW HILL	50	21	42	23	37	31	29	35	44	22
VAUGHN	30	15	28	19	29	16	25	17	27	18
WEXFORD	39	55	38	53	33	60	26	66	29	61
WHITE OAK	63	20	63	21	44	30	44	31	44	31
MCBEE	358	104	334	109	250	178	244	163	249	165
BARRIER FREE	0	0	0	0	0	0	0	0	0	0
ABSENTEE	133	53	129	59	96	90	100	84	106	78

COUNTY TOTALS . 5,376. 2,262. 5,040. 2,501. 4,209. 3,117. 3,902. 3,287. 4,041. 3,062.

CHESTERFIELD COUNTY
 VOTES CAST IN GENERAL ELECTION
 HELD IN SOUTH CAROLINA NOVEMBER 08, 198

PRECINCTS	STATEWIDE AMENDMENTS					
	(F)	(O)	(F)	(O)	(F)	(O)
	* I N N O P O F 3 A V O R	N O P P O S 3 O S E D	* I N N O P O F 4 A V O R	N O P P O S 4 O S E D	* I N N O P O F 5 A V O R	N O P P O S 5 O S E D
ANGELUS-CATARRH	70	26	39	33	51	43
BAY SPRINGS	50	27	32	25	51	28
BLACK CREEK	34	4	2	31	33	4
BROCK'S MILL	182	78	106	75	174	87
CASH	178	97	82	93	96	133
CAT POND	32	27	14	26	33	27
CENTER GROVE-WI	47	26	19	32	49	23
CENTER POINT	11	3	8	3	7	9
CHERAW NO. 1	587	139	297	151	496	219
CHERAW NO. 2	648	243	407	243	571	327
CHERAW NO. 3	213	71	136	55	206	81
COURT HOUSE	562	224	306	230	486	285
CROSS ROADS	47	23	21	22	50	20
DUDLEY-MANGUM	109	25	67	41	89	43
GRANTS MILL	186	189	121	90	177	101
JEFFERSON	173	121	115	109	171	133
MIDDENDORF	146	67	95	70	111	97
MT. CROGHAM	100	37	71	40	92	45
OUSLEYDALE	86	51	74	51	87	48
PAGELAND	674	234	418	257	603	310
PATRICK	133	77	61	60	120	93
PEE DEE	49	38	29	37	40	46
RUBY	136	43	83	57	136	46
SHILOH	120	42	81	55	97	65
SNOW HILL	46	23	37	13	47	21
VAUGHN	24	15	17	10	32	14
WEXFORD	47	46	20	46	64	33
WHITE OAK	60	27	37	27	50	36
MCBEE	325	106	176	124	285	143
BARRIER FREE	0	0	0	0	0	0
ABSENTEE	143	50	91	72	97	91
COUNTY TOTALS	5,308.	2,234.	3,125.	2,225.	4,687.	2,713.

CHESTERFIELD COUNTY
 VOTES CAST IN GENERAL ELECTION
 HELD IN SOUTH CAROLINA NOVEMBER 08, 198

PRECINCTS	STATEWIDE AMENDMENTS					
	(F)	(O)	(F)	(O)	(F)	(O)
	* I N N O P O F 6 A V O R	N O P P O S 6 O S E D	* I N N O P O F 7 A V O R	N O P P O S 7 O S E D	* I N N O P O F 8 A V O R	N O P P O S 8 O S E D
ANGELUS-CATARRH	88	29	58	33	52	39
BAY SPRINGS	51	30	42	37	51	27
BLACK CREEK	33	4	32	5	4	33
BROCK'S MILL	171	85	150	100	155	88
CASH	104	120	90	135	93	138
CAT POND	27	32	38	24	27	32
CENTER GROVE-WI	57	16	35	38	35	37
CENTER POINT	11	3	12	2	13	1
CHERAW NO. 1	555	144	492	178	483	204
CHERAW NO. 2	591	274	513	367	540	334
CHERAW NO. 3	202	76	185	95	184	89
COURT HOUSE	525	227	459	300	465	283
CROSS ROADS	50	17	36	32	43	28
ODDLEY-MANGUM	81	47	82	43	77	51
GRANTS MILL	177	102	159	105	140	129
JEFFERSON	186	124	143	141	162	135
MIDDENDORF	137	69	116	92	125	78
MT. CROGHAM	88	44	84	50	82	44
OUSLEYDALE	96	49	70	64	95	57
PAGELAND	632	259	577	318	570	315
PATRICK	105	102	113	96	98	108
PEE DEE	44	44	39	47	40	46
RUBY	134	41	121	54	117	55
SHILOH	114	46	86	73	86	69
SNOW HILL	50	18	44	24	43	25
VAUGHN	30	14	31	13	23	19
WEXFORD	36	59	31	63	26	69
WHITE OAK	55	28	44	39	40	43
MCBEE	274	134	252	168	241	174
BARRIER FREE	0	0	0	0	0	0
ABSENTEE	121	58	122	60	111	70
COUNTY TOTALS	4,906.	2,355.	4,351.	2,867.	4,293.	2,894.

CLARENDON COUNTY
 VOTES CAST IN GENERAL ELECTION
 HELD IN SOUTH CAROLINA NOVEMBER 08, 198

PRECINCTS	STATEWIDE AMENDMENTS					
	(F) * I N N O F A V O R	(O) N O P P O S E E D	(F) * I N N O F A V O R	(O) N O P P O S E E D	(F) * I N N O F A V O R	(O) N O P P O S E E D
ALCOLU	312	81	188	102	240	153
BARRINEAU	156	55	154	57	98	113
BARROWS MILL	30	47	34	41	23	54
BLOOMVILLE	122	47	110	60	96	68
CALVARY	122	22	91	28	81	35
DAVIS STATION	312	107	312	107	284	121
HARMONY	74	27	44	26	62	34
HICKS	146	38	136	50	104	75
HOME BRANCH	107	48	100	51	83	69
JORDAN	277	72	256	95	217	124
MANNING NO. 1	235	62	219	65	188	78
MANNING NO. 2	228	53	248	78	201	124
MANNING NO. 3	402	104	383	113	327	166
MANNING NO. 4	493	148	440	149	430	185
MANNING NO. 5	273	82	254	95	219	124
NEW ZION	124	76	119	80	106	122
PAXVILLE	238	77	238	77	238	77
PANOLA	101	20	89	20	87	26
SARDINIA-GABLE	125	25	106	32	94	64
SUMMERTON NO. 1	355	67	413	136	345	184
SUMMERTON NO. 2	157	48	141	54	124	72
SUMMERTON NO. 3	311	60	311	60	202	95
TURBEVILLE	342	98	326	103	291	156
WILSON-FORESTON	253	92	222	107	190	148
OAKDALE	79	44	78	44	55	65
BARRIER FREE	0	0	0	0	0	0
ABSENTEE	190	68	150	66	123	118
COUNTY TOTALS	5,564.	1,668.	5,202.	1,896.	4,512.	2,634.

CLARENDON COUNTY
 VOTES CAST IN GENERAL ELECTION
 HELD IN SOUTH CAROLINA NOVEMBER 08, 198

PRECINCTS	STATEWIDE AMENDMENTS					
	(F) * I N N O F A V O R	(O) N O P P O S E E D	(F) * I N N O F A V O R	(O) N O P P O S E E D	(F) * I N N O F A V O R	(O) N O P P O S E E D
ALCOLU	285	100	203	110	279	116
BARRINEAU	87	124	56	155	60	151
BARROWS MILL	33	45	17	56	34	45
BLOOMVILLE	123	43	57	46	110	52
CALVARY	97	15	52	19	92	25
DAVIS STATION	303	111	278	113	286	124
HARMONY	62	18	98	75	144	102
HICKS	119	64	82	57	117	66
HOME BRANCH	102	51	55	53	87	67
JORDAN	263	114	143	79	228	120
MANNING NO. 1	220	60	120	62	198	77
MANNING NO. 2	264	59	156	80	213	106
MANNING NO. 3	392	97	278	129	335	158
MANNING NO. 4	471	130	389	137	450	152
MANNING NO. 5	268	100	166	78	244	113
NEW ZION	104	81	80	62	112	79
PAXVILLE	238	77	238	77	238	77
PANOLA	91	24	52	18	86	24
SARDINIA-GABLE	109	26	56	18	106	30
SUMMERTON NO. 1	431	106	243	121	255	164
SUMMERTON NO. 2	150	38	62	30	130	48
SUMMERTON NO. 3	191	59	90	45	282	74
TURBEVILLE	319	93	196	101	304	113
WILSON-FORESTON	231	95	135	85	226	107
OAKDALE	88	31	65	38	77	44
BARRIER FREE	0	0	0	0	0	0
ABSENTEE	177	71	118	88	133	119
COUNTY TOTALS	5,218.	1,832.	3,485.	1,932.	4,826.	2,353.

CLARENDON COUNTY
 VOTES CAST IN GENERAL ELECTION
 HELD IN SOUTH CAROLINA NOVEMBER 08, 1938

PRECINCTS	STATEWIDE AMENDMENTS					
	(F)	(O)	(F)	(O)	(F)	(O)
	* I N N O F A V O R	N O P P O 6 O S E D	* I N N O 7 F A V O R	N O P P O 7 O S E D	* I N N O 8 F A V O R	N O P P O 8 O S E D
ALCULU	281	11	268	131	290	113
BARRINEAU	64	147	107	104	62	149
BARROWS HILL	33	46	44	35	41	38
BLOODVILLE	114	48	98	59	102	59
CALVARY	118	30	77	36	84	30
DAVIS STATION	289	114	284	121	276	126
HARMONY	143	94	134	98	160	95
HICKS	116	63	98	84	97	83
HOME BRANCH	99	51	79	70	89	60
JORDAN	237	96	225	119	232	105
MANNING NO. 1	199	68	192	75	182	78
MANNING NO. 2	247	78	224	98	228	91
MANNING NO. 3	362	116	328	158	343	137
MANNING NO. 4	450	145	421	178	425	168
MANNING NO. 5	260	92	253	95	240	106
NEW ZION	103	74	96	90	96	79
PAXVILLE	238	77	238	77	238	77
PANOLA	86	23	82	28	85	23
SARDINIA-GABLE	102	31	97	35	103	29
SUMMERTON NO. 1	403	127	379	151	379	146
SUMMERTON NO. 2	128	51	121	52	121	54
SUMMERTON NO. 3	169	76	169	56	155	52
TURBEVILLE	314	99	269	144	273	137
WILSON-FORESTON	224	105	204	119	223	109
OAKDALE	78	41	74	46	74	46
BARRIER FREE	0	0	0	0	0	0
ABSENTEE	174	73	155	91	154	90
COUNTY TOTALS	5,031.	1,976.	4,716.	2,350.	4,752.	2,280.

COLLETON COUNTY
 VOTES CAST IN GENERAL ELECTION
 HELD IN SOUTH CAROLINA NOVEMBER 08, 1938

PRECINCTS	STATEWIDE AMENDMENTS									
	(F)	(O)	(F)	(O)	(F)	(O)	(F)	(O)	(F)	(O)
	* I N N O 1 F A V O R	N O P P O 1 O S E D	* I N N O 1 F A V O R	N O P P O 1 O S E D	* I N N O 2 F A V O R	N O P P O 2 O S E D	* I N N O 2 F A V O R	N O P P O 2 O S E D	* I N N O 2 F A V O R	N O P P O 2 C E D
ASHTON	38	9	25	18	30	13	30	12	21	20
BELLS	59	13	49	21	39	28	40	28	37	26
BEREA	35	8	27	15	23	19	24	19	24	18
CANADY'S	106	24	74	48	86	37	70	49	69	40
COTTAGEVILLE	398	109	322	167	245	215	271	212	244	204
EDISTO	113	32	101	33	83	50	87	44	93	30
GREEN POND	137	26	113	33	93	53	102	48	95	48
HENDERSONVILLE	325	85	255	130	226	132	235	139	228	104
HORSE PEN	93	68	84	70	76	77	74	81	79	73
HUDSON'S MILL	91	32	70	47	59	57	58	61	61	53
JACKSONBORO	159	25	131	45	69	108	81	93	71	97
LODGE	120	48	106	62	89	78	96	76	86	77
MAPLE CANE	88	25	63	46	69	41	68	42	68	38
MASHAMVILLE	256	34	182	107	152	129	151	131	167	119
PEOPLES	69	37	61	39	44	53	42	60	44	54
PETIIS	31	10	26	14	24	15	22	17	21	17
PENIEL	69	20	55	33	49	35	50	36	57	31
RITTER	76	21	64	27	50	41	47	42	47	40
ROUND O	92	22	72	34	55	50	54	51	60	41
RICE PATCH	149	50	119	68	103	77	97	83	93	71
RUFFIN	83	45	56	68	51	71	52	76	50	72
SIDNEY'S	78	25	69	33	54	48	49	52	55	41
SMOAKS	191	43	145	78	118	101	112	112	115	87
STOKES	140	49	122	65	104	75	116	68	119	61
SNIDERS	123	30	91	54	78	64	72	68	67	70
WALTERBORO NO 1	374	95	317	143	274	182	272	185	261	176
WALTERBORO NO 2	401	137	314	184	305	184	311	190	285	177
WALTERBORO NO 3	341	84	271	128	248	144	252	147	235	143
WALTERBORO NO 4	858	233	710	355	576	475	587	474	597	436
WILLIAMS	100	13	79	31	72	39	53	57	58	49
WOLFE CREEK	96	23	71	44	66	49	74	41	73	36
EDISTO BEACH	175	32	140	52	123	73	136	67	140	61
BARRIER FREE	0	0	0	0	0	0	0	0	0	0
ABSENTEE	239	71	240	77	161	140	164	140	163	136
COUNTY TOTALS	5,727.	1,587.	4,639.	2,382.	3,912.	2,965.	3,966.	3,012.	3,898.	2,757.

COLLETON COUNTY
VOTES CAST IN GENERAL ELECTION
HELD IN SOUTH CAROLINA NOVEMBER 08, 198

PRECINCTS	STATEWIDE AMENDMENTS					
	(F)	(O)	(F)	(O)	(F)	(O)
	* I N N O F 3 A V O R	N O O P P 3 O S E D	* I N N O F 4 A V O R	N O O P P 4 O S E D	* I N N O F 5 A V O R	N O O P P 5 O S E D
ASHTON	30	11	19	17	26	12
BELLS	50	18	42	20	46	13
BEREA	35	7	25	15	30	10
CANADY'S	81	31	66	35	85	20
COTTAGEVILLE	338	146	279	154	291	131
EDISTO	99	32	79	35	94	16
GREEN POND	118	24	95	38	95	32
HENDERSONVILLE	292	86	220	96	246	88
HORSE PEN	116	40	72	79	70	81
HUDSON'S MILL	76	39	63	42	73	34
JACKSONBORO	99	71	91	77	103	62
LODGE	107	63	79	76	102	54
MAPLE CANE	76	32	65	39	70	31
MASHAWVILLE	246	37	230	37	234	33
PEOPLES	62	39	51	44	57	39
PETITS	27	13	27	11	26	13
PENIEL	62	22	50	31	56	24
RITTER	56	28	47	30	49	24
ROUND O	72	30	59	34	58	34
RICE PATCH	121	56	108	62	125	37
RUFFIN	67	55	53	59	65	46
SIDNEY'S	68	31	54	37	62	35
SNOAKS	171	39	123	65	157	32
STOKES	133	44	116	55	118	54
SNIDERS	95	49	84	45	92	36
WALTERBORO NO 1	350	111	281	140	336	117
WALTERBORO NO 2	351	125	284	137	270	137
WALTERBORO NO 3	283	105	230	123	250	96
WALTERBORO NO 4	773	284	625	372	662	324
WILLIAMS	92	18	81	19	90	12
WOLFE CREEK	78	35	67	38	80	26
EDISTO BEACH	170	30	119	66	132	57
BARRIER FREE	0	0	0	0	0	0
ABSENTEE	226	79	141	116	160	149
COUNTY TOTALS	5,044	1,843	4,033	2,255	4,430	1,919

COLLETON COUNTY
VOTES CAST IN GENERAL ELECTION
HELD IN SOUTH CAROLINA NOVEMBER 08, 198

PRECINCTS	STATEWIDE AMENDMENTS					
	(F)	(O)	(F)	(O)	(F)	(O)
	* I N N O F 6 A V O R	N O O P P 6 O S E D	* I N N O F 7 A V O R	N O O P P 7 O S E D	* I N N O F 8 A V O R	N O O P P 8 O S E D
ASHTON	26	15	28	13	26	15
BELLS	45	18	41	23	41	21
BEREA	31	12	32	12	28	15
CANADY'S	97	28	93	24	95	30
COTTAGEVILLE	345	130	301	157	307	138
EDISTO	107	18	94	34	88	38
GREEN POND	124	30	107	35	102	40
HENDERSONVILLE	269	102	249	113	249	113
HORSE PEN	110	46	85	71	73	78
HUDSON'S MILL	78	37	63	54	69	44
JACKSONBORO	133	42	137	40	130	50
LODGE	110	57	99	68	91	75
MAPLE CANE	79	28	70	35	75	30
MASHAWVILLE	251	34	252	32	245	39
PEOPLES	58	43	63	34	48	48
PETITS	28	11	26	13	31	10
PENIEL	63	22	55	30	54	30
RITTER	62	28	55	34	48	38
ROUND O	82	25	74	27	78	25
RICE PATCH	134	45	119	59	107	65
RUFFIN	75	49	67	54	55	65
SIDNEY'S	72	31	62	37	53	43
SNOAKS	134	80	154	54	144	65
STOKES	137	48	121	62	126	54
SNIDERS	103	39	94	48	84	54
WALTERBORO NO 1	340	109	321	124	308	137
WALTERBORO NO 2	362	136	339	135	312	160
WALTERBORO NO 3	283	99	281	110	248	132
WALTERBORO NO 4	766	291	754	280	665	372
WILLIAMS	100	10	95	15	87	24
WOLFE CREEK	87	24	79	32	80	31
EDISTO BEACH	138	56	141	53	138	57
BARRIER FREE	0	0	0	0	0	0
ABSENTEE	196	104	207	100	196	108
COUNTY TOTALS	5,046	1,856	4,775	2,023	4,496	2,257

0299

DARLINGTON COUNTY
VOTES CAST IN GENERAL ELECTION
HELD IN SOUTH CAROLINA NOVEMBER 08, 198

PRECINCTS	STATEWIDE AMENDMENTS									
	(F)	(O)	(F)	(O)	(F)	(O)	(F)	(O)	(F)	(O)
	* I N N O F A V O R	N O P P O S E D	* I N N O F A V O R	N O P P O S E D	* I N N O F A V O R	N O P P O S E D	* I N N O F A V O R	N O P P O S E D	* I N N O F A V O R	N O P P O S E D
ANTIOCH	308	133	236	181	234	183	220	182	176	180
AUBURN	98	25	78	39	74	39	69	44	63	45
BETHEL	98	27	84	30	84	31	70	39	67	37
BLACK CREEK	118	51	96	67	101	67	89	70	84	71
BURNT BRANCH	79	25	66	33	64	37	58	42	56	37
CLYDE	109	13	96	24	83	39	84	33	73	34
DARLINGTON NO 1	121	29	105	41	97	48	91	51	85	52
DARLINGTON NO 2	195	73	140	114	141	121	141	109	117	117
DARLINGTON NO 4	404	137	361	153	361	143	152	60	198	60
DARLINGTON NO 5	213	35	181	60	177	60	166	70	145	60
DOVESVILLE	164	86	152	98	137	114	96	161	116	106
HARTSVILLE NO 1	406	66	376	87	365	101	352	114	315	107
HARTSVILLE 283	239	50	204	66	189	83	192	79	165	86
HARTSVILLE NO 4	143	45	116	57	106	74	105	74	100	57
HARTSVILLE NO 5	761	113	633	216	603	247	571	257	486	262
HARTSVILLE NO 6	139	193	169	103	132	125	139	48	107	73
HARTSVILLE NO 7	151	38	124	51	123	57	118	62	103	61
HARTSVILLE NO 8	551	116	421	186	398	216	365	225	342	327
HIGH HILL	199	62	172	76	162	88	158	84	134	80
INDIAN BRANCH	111	23	70	54	71	57	65	59	59	56
KELLEYTOWN	487	105	423	138	388	183	385	173	354	179
LAKE SWAMP	107	62	91	74	90	77	80	83	74	74
LAMAR NO. 1	167	53	132	77	140	61	136	60	114	64
LAMAR NO. 2	141	38	110	56	113	53	102	59	86	55
LYDIA	143	23	117	39	95	42	81	44	75	39
MECHANICSVILLE	48	212	177	69	150	92	179	67	162	63
MONT CLARE	46	103	55	92	58	86	50	85	60	71
NEWMAN SWAMP	12	2	10	4	7	7	10	4	7	7
NEW MARKET	141	35	117	52	109	62	95	67	106	0
OATES	100	50	84	56	103	48	104	57	71	61
PALMETTO	326	101	265	138	266	151	249	150	217	139
PHILADELPHIA	51	22	42	29	39	31	35	31	38	29
POND HOLLOW	28	14	28	14	28	18	28	19	28	10
SOCIETY HILL	115	26	91	42	102	33	87	38	70	33
SWIFT CREEK	96	46	66	66	70	64	76	56	58	63
DARLINGTON NO 3	188	788	275	661	327	623	322	592	329	537
DARLINGTON NO 6	285	122	232	156	220	163	146	169	184	179
BARRIER FREE	0	0	0	0	0	0	0	0	0	0
ABSENTEE	334	106	325	110	224	160	217	213	210	131
COUNTY TOTALS	7,423	3,250	6,515	3,611	6,233	3,885	5,685	3,831	5,236	3,643

DARLINGTON COUNTY
VOTES CAST IN GENERAL ELECTION
HELD IN SOUTH CAROLINA NOVEMBER 08, 198

PRECINCTS	STATEWIDE AMENDMENTS					
	(F)	(O)	(F)	(O)	(F)	(O)
	* I N N O F A V O R	N O P P O S E D	* I N N O F A V O R	N O P P O S E D	* I N N O F A V O R	N O P P O S E D
ANTIOCH	273	132	156	179	213	197
AUBURN	80	27	55	47	68	42
BETHEL	87	26	64	38	74	40
BLACK CREEK	94	65	77	69	105	63
BURNT BRANCH	73	26	51	36	67	37
CLYDE	97	20	72	35	84	32
DARLINGTON NO 1	106	35	82	50	96	49
DARLINGTON NO 2	165	89	114	110	146	107
DARLINGTON NO 4	187	51	163	68	192	42
DARLINGTON NO 5	175	53	135	40	175	52
DOVESVILLE	154	85	117	87	134	107
HARTSVILLE NO 1	397	73	290	130	297	172
HARTSVILLE 283	214	59	140	87	178	99
HARTSVILLE NO 4	124	50	89	59	125	53
HARTSVILLE NO 5	641	185	329	294	542	298
HARTSVILLE NO 6	132	56	91	102	142	58
HARTSVILLE NO 7	142	36	92	64	135	50
HARTSVILLE NO 8	447	151	319	217	366	216
HIGH HILL	180	61	122	84	148	101
INDIAN BRANCH	85	39	64	52	69	54
KELLEYTOWN	444	121	317	192	352	213
LAKE SWAMP	103	58	67	78	86	72
LAMAR NO. 1	147	48	89	81	140	65
LAMAR NO. 2	125	40	87	50	111	49
LYDIA	88	37	66	45	75	50
MECHANICSVILLE	201	46	154	62	192	59
MONT CLARE	39	104	52	75	48	95
NEWMAN SWAMP	7	7	10	4	10	4
NEW MARKET	124	47	89	61	108	66
OATES	108	51	74	66	101	59
PALMETTO	304	105	211	149	247	158
PHILADELPHIA	49	22	31	33	35	36
POND HOLLOW	24	17	28	11	24	16
SOCIETY HILL	96	30	60	45	77	51
SWIFT CREEK	75	53	55	62	67	70
DARLINGTON NO 3	324	693	350	475	392	547
DARLINGTON NO 6	261	113	151	170	208	161
BARRIER FREE	0	0	0	0	0	0
ABSENTEE	329	109	214	159	210	226
COUNTY TOTALS	6,703	3,022	4,728	3,667	5,843	3,897

0300

DARLINGTON COUNTY
 VOTES CAST IN GENERAL ELECTION
 HELD IN SOUTH CAROLINA NOVEMBER 08, 198

PRECINCTS	STATEWIDE AMENDMENTS					
	(F)	(O)	(F)	(O)	(F)	(O)
	* I N N O F A V O R	N O P P O S E E D	* I N N O F A V O R	N O P P O S E E D	* I N N O F A V O R	N O P P O S E E D
ANTIOCH	246	152	204	167	225	174
AUBURN	80	28	70	34	70	41
BETHEL	79	29	766	40	70	40
BLACK CREEK	103	51	88	64	94	63
BURNT BRANCH	70	26	65	27	71	24
CLYDE	94	21	82	29	88	28
DARLINGTON NO 1	111	29	96	41	95	46
DARLINGTON NO 2	160	79	130	99	146	96
DARLINGTON NO 4	187	51	163	68	192	42
DARLINGTON NO 5	180	241	154	255	183	244
DOVESVILLE	143	87	151	101	146	96
HARTSVILLE NO 1	372	86	339	98	335	119
HARTSVILLE 283	203	57	190	60	194	71
HARTSVILLE NO 4	116	54	103	63	121	51
HARTSVILLE NO 5	628	175	547	227	559	229
HARTSVILLE NO 6	136	48	119	46	128	46
HARTSVILLE NO 7	140	40	118	44	124	52
HARTSVILLE NO 8	423	152	17	178	385	185
HIGH HILL	181	58	154	73	161	80
INDIAN BRANCH	73	48	64	55	69	54
KELLEYTOWN	417	126	385	144	382	165
LAKE SWAMP	86	65	71	75	85	68
LAMAR NO. 1	137	56	92	91	140	54
LAMAR NO. 2	111	38	100	44	101	50
LYDIA	84	36	77	38	91	33
MECHANICSVILLE	199	48	135	96	192	57
MONT CLARE	51	88	53	80	49	92
NEWMAN SWAMP	7	7	7	7	5	9
NEW MARKET	117	48	107	49	106	57
OATES	106	57	103	59	136	35
PALMETTO	285	109	235	146	266	139
PHILADELPHIA	38	27	34	32	35	33
POND HOLLOW	25	18	27	21	25	27
SOCIETY HILL	84	35	64	43	78	44
SWIFT CREEK	80	45	68	58	67	62
DARLINGTON NO 3	232	659	258	600	280	632
DARLINGTON NO 6	225	128	0	151	209	147
BARRIER FREE	0	0	0	0	0	0
ABSENTEE	311	107	294	129	296	134
COUNTY TOTALS	6,323	3,209	5,919	3,633	6,001	3,620

DILLON COUNTY
 VOTES CAST IN GENERAL ELECTION
 HELD IN SOUTH CAROLINA NOVEMBER 08, 198

PRECINCTS	STATEWIDE AMENDMENTS									
	(F)	(O)	(F)	(O)	(F)	(O)	(F)	(O)	(F)	(O)
	* I N N O F A V O R	N O P P O S E E D	* I N N O F A V O R	N O P P O S E E D	* I N N O F A V O R	N O P P O S E E D	* I N N O F A V O R	N O P P O S E E D	* I N N O F A V O R	N O P P O S E E D
EAST DILLON	782	164	748	188	687	230	647	262	646	240
WEST DILLON	504	124	440	190	378	252	380	250	450	180
SOUTH DILLON	328	119	352	142	327	168	295	177	307	173
LATTA	570	230	570	230	565	235	564	234	563	233
NEW HOLLY	72	11	59	19	46	26	37	22	35	25
LAKE VIEW	366	157	355	168	271	252	302	221	392	131
KEMPER	77	28	69	34	68	31	59	37	63	36
GADDY'S MILL	48	22	45	28	42	26	36	33	35	29
MT. CALVERY	295	55	256	78	211	113	181	133	179	135
BERMUDA	36	28	31	29	27	33	28	33	29	31
PLEASANT HILL	56	25	48	29	45	32	36	40	38	39
HAMER	226	56	216	68	183	89	182	84	181	82
OAKLAND	90	22	82	22	73	31	62	36	64	35
CAROLINA	34	11	30	13	26	10	25	12	21	12
LITTLE ROCK	142	25	130	34	110	51	108	43	108	33
MINTURN	46	11	37	16	34	19	32	23	31	22
OAK GROVE	118	37	116	40	105	49	106	48	99	49
MANNING	62	33	56	36	50	44	45	44	48	41
FLOYDALE	126	53	118	61	114	59	103	63	102	71
FOLK	136	45	139	43	111	64	105	70	104	69
BARRIER FREE	0	0	0	0	0	0	0	0	0	0
ABSENTEE	136	37	131	44	108	64	102	69	98	73
COUNTY TOTALS	4,250	1,293	4,028	1,512	3,581	1,878	3,435	1,934	3,593	1,739

DILLON COUNTY
VOTES CAST IN GENERAL ELECTION
HELD IN SOUTH CAROLINA NOVEMBER 08, 198

	STATEWIDE AMENDMENTS					
	(F)	(O)	(F)	(O)	(F)	(O)
	* I N N O P O P 3 F A V O R	N O P P 3 O S E D	* I N N O P 4 F A V O R	N O P P 4 O S E D	* I N N O P 5 F A V O R	N O P P 5 O S E D
PRECINCTS						
EAST DILLON	75	223	430	205	636	304
WEST DILLON	409	221	375	255	440	190
SOUTH DILLON	332	168	184	94	335	141
LATTA	558	246	560	244	561	245
NEW HOLLY	52	14	36	13	58	13
LAKE VIEW	376	147	287	236	339	184
KEMPER	91	18	41	28	97	17
GADDY'S MILL	43	23	18	19	33	33
MT. CALVERY	237	88	168	80	233	90
BERMUDA	37	22	25	24	34	27
PLEASANT HILL	47	30	24	29	34	44
HAMER	205	75	121	68	200	76
OAKLAND	79	24	50	22	76	31
CAROLINA	24	10	23	11	24	14
LITTLE ROCK	118	33	70	47	122	28
MINTURN	39	16	30	14	39	14
OAK GROVE	107	40	58	31	112	40
MANNING	56	35	31	34	56	36
FLOYDALE	113	60	64	46	115	57
FOLK	123	49	68	42	119	52
BARRIER FREE	0	0	0	0	0	0
ABSENTEE	128	46	99	40	111	61
COUNTY TOTALS	3,249.	1,588.	2,762.	1,582.	3,774.	1,697.

DILLON COUNTY
VOTES CAST IN GENERAL ELECTION
HELD IN SOUTH CAROLINA NOVEMBER 08, 198

	STATEWIDE AMENDMENTS					
	(F)	(O)	(F)	(O)	(F)	(O)
	* I N N O P 6 F A V O R	N O P P 6 O S E D	* I N N O P 7 F A V O R	N O P P 7 O S E D	* I N N O P 8 F A V O R	N O P P 8 O S E D
PRECINCTS						
EAST DILLON	713	198	705	209	652	257
WEST DILLON	350	280	380	250	360	276
SOUTH DILLON	332	137	350	129	322	140
LATTA	560	244	563	247	560	243
NEW HOLLY	55	14	51	17	59	13
LAKE VIEW	319	204	303	220	378	145
KEMPER	70	28	83	28	65	35
GADDY'S MILL	33	33	30	37	29	33
MT. CALVERY	240	78	232	80	214	95
BERMUDA	33	27	35	26	33	28
PLEASANT HILL	37	38	32	45	34	43
HAMER	197	78	179	93	186	86
OAKLAND	74	29	67	35	70	30
CAROLINA	25	12	23	11	20	13
LITTLE ROCK	123	28	112	35	114	30
MINTURN	38	15	35	17	37	15
OAK GROVE	108	39	109	42	104	45
MANNING	56	34	45	43	51	40
FLOYDALE	114	56	104	65	111	59
FOLK	118	52	108	63	114	54
BARRIER FREE	0	0	0	0	0	0
ABSENTEE	123	42	126	47	125	46
COUNTY TOTALS	3,718.	1,666.	3,672.	1,739.	3,638.	1,726.

DORCHESTER COUNTY
 VOTES CAST IN GENERAL ELECTION
 HELD IN SOUTH CAROLINA NOVEMBER 08, 198

STATEWIDE AMENDMENTS

	(F)	(O)	(F)	(O)	(F)	(O)	(F)	(O)	(F)	(O)
	* I N N O	N O P P O	* I N N O	N O P P O	* I N N O	N O P P O	* I N N O	N O P P O	* I N N O	N O P P O
	F A V O R	3 O S E D	F A V O R	4 O S E D	F A V O R	5 O S E D	F A V O R	2 O S E D	F A V O R	2 O S E D
PRECINCTS										
ROSVILLE	245	73	192	108	167	124	176	125	164	118
ST. GEORGE NO 2	219	52	172	83	164	88	156	92	156	89
ST. GEORGE NO 1	322	77	236	141	209	156	201	172	186	175
GROVER NO 1	131	46	94	81	93	81	98	75	93	73
REEVESVILLE	212	73	156	113	146	119	153	111	141	111
HARLEYVILLE	226	59	185	90	148	131	145	129	145	117
FOUR HOLE	221	70	153	119	142	126	154	117	145	116
GROVER NO 3	32	11	26	17	23	20	25	18	24	19
ROSSES	161	53	127	76	99	95	102	97	99	93
RIDGEVILLE	233	66	172	111	153	129	158	127	146	118
GIVHANS	219	70	166	103	153	118	157	111	141	111
DELEMARS	218	6	206	16	206	14	133	89	108	111
SAUL DAM	72	15	56	29	49	32	46	38	55	29
COASTAL	845	171	679	305	532	457	517	471	518	440
TROLLEY	659	99	511	232	418	328	420	318	408	311
TRANQUIL	479	77	380	160	299	237	301	246	298	225
BEECH HILL	203	34	162	65	116	109	119	111	126	101
FLOWERTOWN	283	70	231	110	185	146	213	132	203	126
KNIGHTSVILLE	593	213	463	320	344	420	369	411	350	393
CLEMSON	424	96	332	168	258	243	262	240	266	215
GERMAN TOWN	282	74	220	117	168	168	175	170	161	171
GREENWAVE	392	76	310	145	262	191	253	196	256	185
NEWINGTON	819	125	672	246	519	406	513	405	493	403
CAROLINA	251	88	217	101	178	132	186	140	180	130
DORCHESTER	760	137	624	246	488	377	471	394	482	365
GREGG	1,275	192	1,056	356	804	605	783	626	785	588
ASHBOROUGH	846	128	719	230	528	423	516	431	510	413
STALLSVILLE	510	99	402	176	313	266	307	277	309	258
INDIAN FIELD	198	44	150	78	126	100	114	108	113	100
SPANN	408	74	316	151	254	208	251	215	247	212
NORTH SUMMERVIL	464	108	355	190	297	243	290	258	284	242
TUPPERWAY	626	101	492	208	376	335	364	336	364	314
IRONGATE	727	102	605	196	461	345	456	352	452	341
BARRIER FREE	0	0	0	0	0	0	0	0	0	0
ABSENTEE	661	136	660	108	352	386	391	170	378	283
COUNTY TOTALS	14,269.	2,933.	11,558.	5,023.	9,073.	7,406.	9,017.	7,356.	8,825.	7,131.

DORCHESTER COUNTY
 VOTES CAST IN GENERAL ELECTION
 HELD IN SOUTH CAROLINA NOVEMBER 08, 198

STATEWIDE AMENDMENTS

	(F)	(O)	(F)	(O)	(F)	(O)
	* I N N O	N O P P O	* I N N O	N O P P O	* I N N O	N O P P O
	F A V O R	3 O S E D	F A V O R	4 O S E D	F A V O R	5 O S E D
PRECINCTS						
ROSVILLE	204	93	165	109	179	100
ST. GEORGE NO 2	166	86	156	85	147	94
ST. GEORGE NO 1	257	117	217	128	217	135
GROVER NO 1	101	64	87	74	90	66
REEVESVILLE	174	89	147	103	139	116
HARLEYVILLE	193	75	167	90	161	96
FOUR HOLE	187	88	151	101	147	111
GROVER NO 3	22	17	22	16	24	15
ROSSES	124	74	103	84	125	62
RIDGEVILLE	197	82	153	113	168	97
GIVHANS	185	82	144	101	145	92
DELEMARS	149	72	202	7	129	79
SAUL DAM	57	23	49	28	44	30
COASTAL	766	219	597	345	585	353
TROLLEY	599	140	463	243	500	207
TRANQUIL	420	124	318	184	323	183
BEECH HILL	181	47	146	76	146	70
FLOWERTOWN	259	83	209	109	223	103
KNIGHTSVILLE	530	244	407	324	453	281
CLEMSON	360	137	304	177	291	183
GERMAN TOWN	249	90	184	143	218	112
GREENWAVE	341	107	280	153	281	159
NEWINGTON	723	190	547	322	555	335
CAROLINA	235	80	191	99	212	77
DORCHESTER	674	180	528	300	527	306
GREGG	1,116	293	871	479	905	466
ASHBOROUGH	764	180	571	334	602	310
STALLSVILLE	442	132	333	225	347	207
INDIAN FIELD	152	67	128	75	133	68
SPANN	359	113	287	157	313	144
NORTH SUMMERVIL	409	124	344	168	331	176
TUPPERWAY	556	156	423	246	439	259
IRONGATE	662	149	506	266	525	270
BARRIER FREE	0	0	0	0	0	0
ABSENTEE	611	126	419	207	357	408
COUNTY TOTALS	12,497.	3,963.	9,861.	5,699.	10,048.	5,790.

DORCHESTER COUNTY
 VOTES CAST IN GENERAL ELECTION
 HELD IN SOUTH CAROLINA NOVEMBER 08, 1938

PRECINCTS	STATEWIDE AMENDMENTS					
	(F)	(O)	(F)	(O)	(F)	(O)
	* I N N O P O F 6 A V O R	N O P P O S E E D	* I N N O P O F 7 A V O R	N O P P O S E E D	* I N N O P O F 8 A V O R	N O P P O S E E D
ROSVILLE	175	103	188	97	192	98
ST. GEORGE NO 2	172	73	145	94	161	78
ST. GEORGE NO 1	267	104	220	126	223	136
GROVER NO 1	98	67	91	71	98	62
REEVESVILLE	173	77	154	100	161	95
HARLEYVILLE	181	91	171	97	169	94
FOUR HOLE	162	98	141	113	155	102
GROVER NO 3	22	18	24	14	28	14
ROSSSES	135	58	119	70	124	67
RIDGEVILLE	190	81	174	90	167	97
GIVHANS	169	87	145	108	146	103
DELEMARS	221	3	214	7	218	4
SAUL DAM	51	28	58	22	53	26
COASTAL	719	252	687	274	660	299
TROLLEY	585	146	537	189	517	214
TRANQUIL	409	122	357	165	349	170
BEECH HILL	183	43	167	59	168	55
FLOWERTOWN	260	75	221	108	229	102
KNIGHTSVILLE	521	252	440	303	472	280
CLEMSON	360	138	324	170	313	171
GERMAN TOWN	238	95	224	107	225	106
GREENWAVE	338	105	303	138	298	140
NEWINGTON	690	213	667	240	651	255
CAROLINA	234	82	213	97	213	90
DORCHESTER	627	217	613	230	611	229
GREGG	1,090	298	996	378	990	388
ASHBOROUGH	711	223	708	216	665	259
STALLSVILLE	430	147	378	192	374	201
INDIAN FIELD	159	56	150	67	121	68
SPANN	362	97	336	124	316	134
NORTH SUMMERVIL	418	119	380	147	385	146
TUPPERWAY	533	170	474	214	473	211
IRONGATE	642	145	588	196	588	192
BARRIER FREE	0	0	0	0	0	0
ABSENTEE	572	141	570	179	487	238
COUNTY TOTALS	12,169.	4,047.	11,231.	4,833.	11,055.	4,953.

EDGEFIELD COUNTY
 VOTES CAST IN GENERAL ELECTION
 HELD IN SOUTH CAROLINA NOVEMBER 08, 1938

PRECINCTS	STATEWIDE AMENDMENTS									
	(F)	(O)	(F)	(O)	(F)	(O)	(F)	(O)	(F)	(O)
	* I N N O P O F 1 A V O R	N O P P O S E E D	* I N N O P O F 1 A V O R	N O P P O S E E D	* I N N O P O F 2 A V O R	N O P P O S E E D	* I N N O P O F 2 A V O R	N O P P O S E E D	* I N N O P O F 2 A V O R	N O P P O S E E D
EDGEFIELD NO. 1	312	142	276	157	252	176	244	187	239	191
EDGEFIELD NO. 2	302	102	266	118	230	140	236	148	227	130
KENDALL	123	67	88	78	92	86	93	73	88	73
JOHNSTON NO. 1	222	86	155	120	154	125	157	128	151	110
JOHNSTON NO. 2	340	127	301	152	339	165	272	174	273	153
TRENTON	369	199	313	230	265	259	251	246	248	249
MERRIWEATHER	733	222	659	273	603	325	597	335	603	300
WEST SIDE	203	101	166	124	149	138	143	138	155	128
HARMONY	112	52	99	63	84	72	82	76	81	81
NORTH SIDE	100	54	89	55	83	59	88	58	84	54
BRUNSON	95	116	79	101	71	131	80	102	75	89
BARRIER FREE	0	0	0	0	0	0	0	0	0	0
ABSENTEE	195	76	200	71	160	113	155	107	170	98
COUNTY TOTALS	3,106.	1,344.	2,691.	1,542.	2,482.	1,789.	2,398.	1,772.	2,394.	1,656.

EDGEFIELD COUNTY
 VOTES CAST IN GENERAL ELECTION
 HELD IN SOUTH CAROLINA NOVEMBER 08, 198

	STATEWIDE AMENDMENTS					
	(F)	(O)	(F)	(O)	(F)	(O)
	* I N N O F 3 A V O R	N O O P 3 O S E D	* I N N O F 4 A V O R	N O O P 4 O S E D	* I N N O F 5 A V O R	N O O P 5 O S E D
PRECINCTS						
EDGEFIELD NO. 1	337	98	245	141	292	129
EDGEFIELD NO. 2	289	87	212	121	240	113
KENDALL	123	58	98	61	130	46
JOHNSTON NO. 1	197	83	151	104	177	78
JOHNSTON NO. 2	330	108	233	147	311	114
TRENTON	339	180	262	195	310	184
MERRIWEATHER	705	228	541	272	565	331
WEST SIDE	192	95	140	123	144	120
HARMONY	115	46	88	60	94	64
NORTH SIDE	88	56	72	59	77	61
BRUNSON	87	121	62	97	76	122
BARRIER FREE	0	0	0	0	0	0
ABSENTEE	219	56	152	72	187	94
COUNTY TOTALS	3,021.	1,216.	2,256.	1,452.	2,623.	1,456.

EDGEFIELD COUNTY
 VOTES CAST IN GENERAL ELECTION
 HELD IN SOUTH CAROLINA NOVEMBER 08, 198

	STATEWIDE AMENDMENTS					
	(F)	(O)	(F)	(O)	(F)	(O)
	* I N N O F 6 A V O R	N O O P 6 O S E D	* I N N O F 7 A V O R	N O O P 7 O S E D	* I N N O F 8 A V O R	N O O P 8 O S E D
PRECINCTS						
EDGEFIELD NO. 1	313	122	291	141	240	130
EDGEFIELD NO. 2	283	86	270	90	264	97
KENDALL	119	48	105	58	102	60
JOHNSTON NO. 1	203	83	186	89	173	90
JOHNSTON NO. 2	319	117	315	113	312	111
TRENTON	334	188	338	175	318	189
MERRIWEATHER	697	218	684	243	658	257
WEST SIDE	183	101	160	120	168	115
HARMONY	106	52	92	63	97	59
NORTH SIDE	78	56	73	62	76	56
BRUNSON	106	67	106	63	100	68
BARRIER FREE	0	0	0	0	0	0
ABSENTEE	204	65	211	57	187	67
COUNTY TOTALS	2,945.	1,203.	2,831.	1,274.	2,695.	1,299.

FAIRFIELD COUNTY
VOTES CAST IN GENERAL ELECTION
HELD IN SOUTH CAROLINA NOVEMBER 08, 198

PRECINCTS	STATEWIDE AMENDMENTS									
	(F)	(O)	(F)	(O)	(F)	(O)	(F)	(O)	(F)	(O)
	* I N N O F A V O R	N O P P O S E E D	* I N N O F A V O R	N O P P O S E E D	* I N N O F A V O R	N O P P O S E E D	* I N N O F A V O R	N O P P O S E E D	* I N N O F A V O R	N O P P O S E E D
BLACKSTOCK	22	2	16	2	13	4	11	7	10	7
BLAIRS	70	15	57	20	53	24	50	26	46	23
CENTERVILLE	50	13	41	17	41	16	37	22	35	21
FEASTERVILLE	70	8	60	11	54	13	57	10	47	18
GREENBRIER	247	64	207	82	194	94	194	93	182	88
GLADDEN GROVE	24	1	22	3	22	3	17	8	16	8
JENKINSVILLE	93	32	68	39	76	31	70	36	65	35
HOREB-GLENN	44	22	38	23	30	28	34	27	30	24
HICKORY RIDGE	229	55	211	56	192	72	203	62	187	62
LEBANON	177	31	136	53	137	54	137	64	128	56
MITFORD	124	43	110	53	104	49	110	54	94	58
MONTICELLO	57	11	43	20	38	23	39	26	32	27
NEW HOPE	20	4	19	4	14	8	17	6	16	7
RIDGEWAY	368	82	316	109	284	115	286	123	270	124
SIMPSON	80	20	76	23	68	33	67	36	63	37
SOUTH WINNSBORO	105	32	86	27	83	41	79	37	72	37
WINNSBORO HILLS	250	58	209	89	211	85	209	90	193	92
WINNSBORO NO. 1	429	98	366	120	335	147	337	166	313	165
WINNSBORO NO. 2	472	74	392	115	358	129	378	127	358	126
WHITE OAK	62	19	55	17	48	21	45	23	45	21
WOODWARD	10	2	9	2	4	6	5	6	4	6
DUTCHMANS CREEK	108	25	91	33	94	32	90	36	83	38
BARRIER FREE	0	0	0	0	0	0	0	0	0	0
ABSENTEE	85	30	85	29	71	44	68	43	71	40
COUNTY TOTALS	3,198.	741.	2,714.	947.	2,526.	1,073.	2,538.	1,129.	2,360.	1,122.

FAIRFIELD COUNTY
VOTES CAST IN GENERAL ELECTION
HELD IN SOUTH CAROLINA NOVEMBER 08, 198

PRECINCTS	STATEWIDE AMENDMENTS					
	(F)	(O)	(F)	(O)	(F)	(O)
	* I N N O F A V O R	N O P P O S E E D	* I N N O F A V O R	N O P P O S E E D	* I N N O F A V O R	N O P P O S E E D
BLACKSTOCK	12	3	13	3	16	3
BLAIRS	59	17	45	24	45	25
CENTERVILLE	42	16	38	21	38	19
FEASTERVILLE	57	11	38	16	33	19
GREENBRIER	206	68	144	120	157	109
GLADDEN GROVE	16	8	15	8	14	8
JENKINSVILLE	74	33	47	41	59	33
HOREB-GLENN	35	22	32	24	37	16
HICKORY RIDGE	189	66	162	79	160	68
LEBANON	150	40	113	68	117	59
MITFORD	104	48	91	57	86	52
MONTICELLO	47	16	37	20	41	21
NEW HOPE	19	4	15	7	15	8
RIDGEWAY	326	88	246	126	275	96
SIMPSON	69	36	61	31	62	34
SOUTH WINNSBORO	79	39	63	42	68	37
WINNSBORO HILLS	224	73	178	106	182	93
WINNSBORO NO. 1	376	111	306	151	319	125
WINNSBORO NO. 2	395	106	289	176	306	153
WHITE OAK	64	10	30	31	40	32
WOODWARD	7	3	5	4	8	2
DUTCHMANS CREEK	85	36	80	40	88	29
BARRIER FREE	0	0	0	0	0	0
ABSENTEE	87	25	48	42	63	51
COUNTY TOTALS	2,722.	880.	2,096.	1,237.	2,229.	1,093.

0306

FAIRFIELD COUNTY
 VOTES CAST IN GENERAL ELECTION
 HELD IN SOUTH CAROLINA NOVEMBER 08, 1968

STATEWIDE AMENDMENTS

(F)	(O)	(F)	(O)	(F)	(O)
* I N N O	N O D P O P S E D	* I N N O	N O D P O P S E D	* I N N O	N O D P O P S E D
6	F A V O R	7	F A V O R	8	F A V O R

PRECINCTS

BLACKSTOCK	15	2	13	3	12	5
BLAIRS	51	27	51	24	47	26
CENTERVILLE	40	18	34	23	34	22
FEASTERVILLE	55	10	46	17	45	14
GREENBRIER	179	98	158	111	173	99
GLADDEN GROVE	16	7	15	9	19	4
JENKINSVILLE	68	30	63	30	69	27
HOREB-GLENN	36	21	30	25	36	22
HICKORY RIDGE	201	57	159	96	181	68
LEBANON	157	39	119	67	133	54
MITFORD	114	43	105	50	103	53
MONTICELLO	43	20	36	24	35	25
NEW HOPE	15	6	15	8	13	9
RIDGEWAY	294	102	263	123	266	120
SIMPSON	77	22	70	27	69	33
SOUTH WINNSBORO	79	36	70	44	77	31
WINNSBORO MILLS	217	71	181	107	179	101
WINNSBORO NO. 1	364	111	315	157	327	112
WINNSBORO NO. 2	380	107	341	152	360	130
WHITE OAK	47	24	38	29	43	24
WOODWARD	6	4	6	4	4	5
DUTCHMANS CREEK	97	26	87	34	92	34
BARRIER FREE	0	0	0	0	0	0
ABSENTEE	83	29	71	43	76	36
COUNTY TOTALS	2,634	911	2,286	1,208	2,394	1,054

FLORENCE COUNTY
 VOTES CAST IN GENERAL ELECTION
 HELD IN SOUTH CAROLINA NOVEMBER 08, 1968

STATEWIDE AMENDMENTS

	(F)	(O)	(F)	(O)	(F)	(O)	(F)	(O)	(F)	(O)
	* I N N O F 1 A V O R	N O P P O 1 O D S E E D	* I N N O F 1 A V O R	N O P P O 1 O D S E E D	* I N N O F 2 A V O R	N O P P O 2 O D S E E D	* I N N O F 2 A V O R	N O P P O 2 O D S E E D	* I N N O F 2 C A V O R	N O P P O 2 O D S E E D
PRECINCTS										
BACK SWAMP	131	46	120	49	97	75	91	75	86	74
BROOKGREEN	205	98	176	125	141	156	140	147	143	147
CARTERSVILLE	94	55	84	62	73	71	69	73	67	69
CLAUSSEN	153	71	141	78	124	90	127	82	122	77
COLES CR ROADS	562	239	546	234	441	338	421	326	415	323
VOX	107	25	93	34	78	53	73	49	69	49
COWARDS NO. 1	176	86	162	88	128	118	115	122	117	112
COWARDS NO. 2	151	89	127	107	126	109	119	110	111	109
EBENEZER	1,243	298	1,151	364	1,000	524	953	529	963	515
EFFINGHAM	150	76	163	63	121	103	158	13	117	92
ELIM	116	77	114	65	95	82	93	79	89	77
EVERGREEN	243	123	220	132	186	168	171	163	168	157
FLORENCE WARD 1	66	32	52	32	50	35	44	30	40	30
FLORENCE WARD 2	567	40	123	47	99	54	86	59	80	57
FLORENCE WARD 3	405	98	330	127	327	137	331	139	284	158
FLORENCE WARD 4	273	59	259	58	230	90	217	103	211	104
FLORENCE WARD 5	361	119	342	116	290	174	276	174	261	174
FLORENCE WARD 6	366	90	348	92	307	140	300	132	288	133
FLORENCE WARD 7	675	140	654	155	562	245	552	241	549	236
FLORENCE WARD 8	721	156	690	168	613	250	587	253	568	249
FRIENDFIELD	74	26	70	30	59	36	46	42	48	39
GLENWOOD	122	72	105	87	102	90	88	95	85	96
GREENWOOD	736	292	701	311	564	446	556	434	527	439
HANNAH	188	83	177	93	136	132	122	139	126	136
HIGHHILL	115	41	101	50	72	74	77	63	67	71
SARDIS	77	50	75	51	58	67	50	69	53	59
JOHNSONVILLE	598	164	539	204	466	281	450	287	445	274
KINGSBURG	58	30	54	31	50	35	42	40	45	38
LAKE CITY NO. 1	480	109	426	143	369	192	360	197	342	194
LAKE CITY NO. 2	446	100	411	118	339	185	343	176	333	167
LAKE CITY NO. 3	403	104	362	122	328	157	305	165	290	168
LAKE CITY NO. 4	238	57	212	59	187	84	184	70	167	76
LED	71	30	56	42	42	52	37	56	40	56
MARS BLUFF 1	424	165	393	188	317	267	313	248	286	263
MCALLISTER MILL	156	49	144	57	117	80	119	79	110	86
OAK GROVE	136	72	123	82	93	109	79	115	79	115
OLANTA	274	84	227	105	200	129	181	138	175	132
PAMPLICO NO. 1	309	96	293	103	243	157	224	160	226	154
PROSPECT	54	29	48	31	39	38	39	31	36	36
QUINBY	333	114	294	136	280	150	260	160	261	152
SALEM	67	45	55	48	38	66	41	59	41	54
SCRANTON	233	66	209	82	169	129	175	113	176	98
STONE	128	64	109	79	95	91	92	89	111	78
TANS BAY	335	117	321	124	232	208	220	211	218	198
TIMMONSVILLE	569	221	506	242	461	302	434	294	419	282
PAMPLICO NO. 2	228	89	207	97	190	114	194	111	182	114
FLORENCE WARD 9	446	81	291	113	250	146	225	167	242	145
FLORENCE WD 10	126	45	100	60	89	75	85	65	82	62
FLORENCE WD 11	371	85	349	93	299	143	284	143	269	144
FLORENCE WD 12	676	159	642	178	547	274	518	276	507	275
FLORENCE WD 14	1,001	213	949	240	783	402	753	404	740	402
DELMAE	952	331	883	373	683	571	659	577	635	563
SPAULDING	187	75	183	74	149	104	150	93	150	86
GILBERT	202	70	184	84	161	100	151	96	148	98
FLORENCE WD 15	217	82	213	75	166	124	170	114	165	111
MARS BLUFF 2	358	147	318	169	282	207	263	208	248	216
MILL BRANCH	46	29	44	26	30	37	32	33	27	36
SAVANNAH GROVE	376	119	349	134	291	187	290	182	269	197
WEST FLORENCE	899	197	860	212	717	363	705	346	678	345
BARRIER FREE	0	0	0	0	0	0	0	0	0	0
ABSENTEE	702	212	690	219	494	400	472	409	474	393
COUNTY TOTALS	20,192.	6,234.	18,182.	6,966.	15,285.	9,825.	14,718.	9,663.	14,278.	9,599.

FLORENCE COUNTY
 VOTES CAST IN GENERAL ELECTION
 HELD IN SOUTH CAROLINA NOVEMBER 08, 198

STATEWIDE AMENDMENTS

(F)	(O)	(F)	(O)	(F)	(O)
* I N N O	N O O P P O	* I N N O	N O O P P O	* I N N O	N O O P P O
3 A V O R	3 O S E D	4 A V O R	4 O S E D	5 A V O R	5 O S E D

PRECINCTS

BACK SWAMP	128	43	90	70	111	60
BROOKGREEN	207	92	141	140	165	127
CARTERSVILLE	87	51	67	71	89	54
CLAUSSEN	154	64	126	77	136	80
COLES CR ROADS	553	227	401	337	453	320
VOX	109	21	74	49	96	30
COWARDS NO. 1	162	84	123	109	149	92
COWARDS NO. 2	149	78	120	101	141	92
EBENEZER	1,244	283	872	604	879	635
EFFINGHAM	158	63	115	98	141	78
ELIM	117	65	71	106	116	63
EVERGREEN	231	120	178	159	202	145
FLORENCE WARD 1	46	26	41	30	43	31
FLORENCE WARD 2	107	37	80	56	94	44
FLORENCE WARD 3	343	107	349	113	366	92
FLORENCE WARD 4	265	63	209	102	217	104
FLORENCE WARD 5	344	122	264	187	301	173
FLORENCE WARD 6	376	77	267	159	290	162
FLORENCE WARD 7	683	134	494	299	549	267
FLORENCE WARD 8	708	150	514	296	554	290
FRIENDFIELD	56	34	41	49	54	35
GLENWOOD	121	71	81	99	108	79
GREENWOOD	737	284	520	452	608	404
HANNAH	172	99	129	134	168	101
HIGHHILL	112	39	76	70	92	56
SARDIS	73	49	52	65	68	53
JOHNSONVILLE	598	158	430	294	512	234
KINGSBURG	52	32	40	43	56	25
LAKE CITY NO. 1	436	126	354	190	408	144
LAKE CITY NO. 2	420	111	308	196	368	162
LAKE CITY NO. 3	365	119	285	191	340	149
LAKE CITY NO. 4	204	58	189	66	199	56
LEO	59	40	54	44	58	38
MARS BLUFF 1	404	180	293	275	349	226
MCALLISTER MILL	148	52	106	84	126	78
OAK GROVE	128	80	86	110	111	90
OLANTA	246	86	173	150	213	123
PAMPLICO NO. 1	298	101	235	152	266	122
PROSPECT	43	31	38	36	43	30
QUINBY	314	113	241	173	262	161
SALEM	51	52	42	61	56	47
SCRANTON	230	62	169	109	190	99
STONE	111	79	94	89	116	66
TANS BAY	328	120	202	224	280	169
TIMMONSVILLE	549	206	435	285	461	276
PAMPLICO NO. 2	223	77	193	112	218	80
FLORENCE WARD 9	307	92	284	104	295	88
FLORENCE WD 10	103	44	82	61	102	35
FLORENCE WD 11	356	86	250	157	276	158
FLORENCE WD 12	684	139	500	298	508	317
FLORENCE WD 14	983	206	705	446	721	464
DELMAE	965	308	627	599	726	538
SPAULDING	203	48	152	83	174	73
GILBERT	188	72	152	93	170	80
FLORENCE WD 15	219	71	164	109	165	124
MARS BLUFF 2	344	152	262	219	306	176
MILL BRANCH	39	30	30	35	33	33
SAVANNAH GROVE	375	118	259	207	330	162
WEST FLORENCE	907	176	640	402	658	423
BARRIER FREE	0	0	0	0	0	0
ABSENTEE	705	179	429	317	468	433
COUNTY TOTALS	19,041	6,091	14,011	10,053	15,766	9,153

0309

FLORENCE COUNTY
 VOTES CAST IN GENERAL ELECTION
 HELD IN SOUTH CAROLINA NOVEMBER 08, 198

STATEWIDE AMENDMENTS

PRECINCTS	(F)	(O)	(F)	(O)	(F)	(O)
	* I N N O F 6 A V O R	N O P P O P 6 O S E D	* I N N O F 7 A V O R	N O P P O P 7 O S E D	* I N N O F 8 A V O R	N O P P O P 8 O S E D
BACK SWAMP	123	40	103	66	105	62
BROOKGREEN	166	115	162	126	156	129
CARTERSVILLE	75	63	66	71	66	72
CLAUSSEN	147	60	122	84	121	80
COLES CR ROADS	508	228	444	302	437	307
VOX	102	18	80	43	81	41
COWARDS NO. 1	142	85	122	108	136	101
COWARDS NO. 2	147	78	134	93	130	92
EBENEZER	1,125	353	1,041	448	1,043	442
EFFINGHAM	160	57	128	88	124	94
ELIM	111	62	97	76	89	83
EVERGREEN	204	126	179	156	186	142
FLORENCE WARD 1	33	32	42	27	44	24
FLORENCE WARD 2	102	35	85	50	93	43
FLORENCE WARD 3	302	123	314	125	334	109
FLORENCE WARD 4	245	55	223	86	234	76
FLORENCE WARD 5	335	108	291	163	299	149
FLORENCE WARD 6	336	89	319	119	309	119
FLORENCE WARD 7	641	142	592	206	589	208
FLORENCE WARD 8	654	159	603	216	605	199
FRIENDFIELD	50	36	45	43	43	44
GLENWOOD	100	80	94	84	92	93
GREENWOOD	682	307	595	406	608	383
HANNAH	161	101	143	123	142	118
HIGHHILL	108	41	81	62	96	51
SARDIS	75	43	58	64	57	64
JOHNSONVILLE	539	179	492	246	481	258
KINGSBURG	50	26	42	39	48	32
LAKE CITY NO. 1	417	115	395	139	404	143
LAKE CITY NO. 2	386	118	353	152	351	162
LAKE CITY NO. 3	343	121	316	159	302	159
LAKE CITY NO. 4	189	57	182	71	192	61
LEO	59	32	54	37	54	44
MARS BLUFF 1	380	171	341	216	333	233
MCALLISTER MILL	146	51	118	77	122	74
OAK GROVE	119	78	87	110	91	107
OLANTA	225	80	192	134	207	116
PAMPLICO NO. 1	279	101	236	150	250	137
PROSPECT	47	22	39	35	44	30
QUINBY	288	116	268	149	266	149
SALEM	47	51	33	64	42	61
SCRANTON	203	72	188	97	173	105
STONE	112	64	95	84	101	75
TANS BAY	301	128	249	182	260	167
TIMMONSVILLE	482	236	446	277	456	261
PAMPLICO NO. 2	217	87	182	118	205	98
FLORENCE WARD 9	276	98	276	104	298	98
FLORENCE WD 10	68	58	82	49	99	41
FLORENCE WD 11	322	90	278	138	308	112
FLORENCE WD 12	617	163	574	226	563	221
FLORENCE WD 14	915	225	855	304	818	339
DELMAR	861	368	719	513	745	494
SPALDING	172	58	157	75	170	64
GILBERT	184	63	147	97	161	80
FLORENCE WD 15	199	76	173	102	182	97
MARS BLUFF 2	321	152	262	209	291	188
MILL BRANCH	33	29	29	38	33	31
SAVANNAH GROVE	328	131	299	164	297	155
WEST FLORENCE	821	221	753	303	757	284
BARRIER FREE	0	0	0	0	0	0
ABSENTEE	643	210	628	253	602	283
COUNTY TOTALS	17,435.	6,490.	15,714.	8,554.	15,936.	8,294.

GEORGETOWN COUNTY
 VOTES CAST IN GENERAL ELECTION
 HELD IN SOUTH CAROLINA NOVEMBER 08, 198

PRECINCTS	STATEWIDE AMENDMENTS									
	(F)	(O)	(F)	(O)	(F)	(O)	(F)	(O)	(F)	(O)
	* I N N O F 1 A V O R	N O P P O 1 O A S E E D	* I N N O F 1 A V O R	N O P P O 1 O B S E E D	* I N N O F 2 A V O R	N O P P O 2 O A S E E D	* I N N O F 2 B A V O R	N O P P O 2 O B S E E D	* I N N O F 2 C A V O R	N O P P O 2 O C S E E D
ANDREWS	402	74	323	134	327	70	297	156	290	142
ANDREWS OUTSIDE	146	55	130	65	123	42	113	79	112	80
BETHEL	140	45	107	73	102	50	89	92	90	86
BLACK RIVER	307	80	273	97	216	96	208	165	216	147
BROWN'S FERRY	116	38	100	48	91	31	83	56	75	60
CHOPPE	83	5	60	22	55	16	52	29	55	24
CARVER'S BAY	78	65	62	69	70	43	53	84	48	83
FOLLY GROVE	156	40	113	63	113	29	105	58	102	59
GEORGETOWN NO 1	670	78	313	105	264	130	271	150	273	139
GEORGETOWN NO 2	25	7	23	5	20	7	19	7	20	7
GEORGETOWN NO 3	231	49	185	70	159	52	162	110	153	104
GEORGETOWN NO 4	277	45	206	99	206	86	205	109	205	96
GEORGETOWN NO 6	41	9	29	14	25	16	27	15	25	15
GEORGETOWN NO 7	15	4	11	6	11	5	11	6	9	6
GRIER'S	90	27	92	25	102	8	85	29	92	25
KENSINGTON	495	133	413	189	351	236	360	250	353	240
GEORGETOWN NO 5	563	194	496	231	408	293	418	309	396	312
MURRELL'S INLET	797	136	691	201	599	256	620	280	606	271
MYERSVILLE	13	1	8	1	6	0	6	1	6	1
PAWLEY'S ISLAND	1,470	239	1,300	331	1,048	562	1,065	584	1,037	568
PENNYROYAL	116	34	93	51	86	41	80	63	79	57
PLANTERSVILLE	37	9	28	12	33	6	27	14	22	17
PLEASANT HILL	302	67	257	107	257	55	249	111	244	108
POTATO BED FERR	47	21	47	20	40	16	34	30	38	22
SAMPIT	129	46	105	60	101	35	102	63	93	63
SANTEE	100	19	81	28	69	34	76	32	68	33
CEDAR CREEK	100	32	75	48	84	25	78	45	74	45
SPRING GULLEY	327	129	262	178	222	196	211	214	203	209
WINYAH BAY	309	59	245	99	183	149	191	160	184	154
BARRIER FREE	0	0	0	0	0	0	0	0	0	0
ABSENTEE	231	62	190	101	140	136	142	135	136	126
COUNTY TOTALS	7,821.	1,802.	6,323.	2,555.	5,515.	2,721.	5,442.	3,440.	5,308.	3,302.

GEORGETOWN COUNTY
 VOTES CAST IN GENERAL ELECTION
 HELD IN SOUTH CAROLINA NOVEMBER 08, 198

PRECINCTS	STATEWIDE AMENDMENTS					
	(F)	(O)	(F)	(O)	(F)	(O)
	* I N N O F 3 A V O R	N O P P O 3 O S E E D	* I N N O F 4 A V O R	N O P P O 4 O S E E D	* I N N O F 5 A V O R	N O P P O 5 O S E E D
ANDREWS	370	82	310	125	352	121
ANDREWS OUTSIDE	146	47	109	77	132	67
BETHEL	122	51	100	79	111	70
BLACK RIVER	318	59	236	128	257	127
BROWN'S FERRY	109	23	92	48	97	46
CHOPPE	71	7	63	19	74	8
CARVER'S BAY	89	52	51	81	87	55
FOLLY GROVE	136	29	107	57	118	49
GEORGETOWN NO 1	358	67	290	120	308	134
GEORGETOWN NO 2	24	3	21	7	22	7
GEORGETOWN NO 3	215	47	183	65	208	64
GEORGETOWN NO 4	268	46	211	85	219	105
GEORGETOWN NO 6	38	7	32	11	37	10
GEORGETOWN NO 7	10	5	11	2	12	2
GRIER'S	96	21	95	21	99	19
KENSINGTON	498	122	384	222	391	237
GEORGETOWN NO 5	587	160	446	277	525	235
MURRELL'S INLET	768	136	626	256	703	231
MYERSVILLE	8	0	3	4	4	2
PAWLEY'S ISLAND	1,468	196	1,141	460	1,202	519
PENNYROYAL	112	31	91	44	90	51
PLANTERSVILLE	30	10	27	14	35	8
PLEASANT HILL	294	68	255	103	279	97
POTATO BED FERR	54	10	36	28	54	12
SAMPIT	125	34	101	51	116	55
SANTEE	82	24	80	29	83	24
CEDAR CREEK	96	36	58	53	94	30
SPRING GULLEY	319	108	232	192	289	157
WINYAH BAY	302	48	228	0	239	117
BARRIER FREE	0	0	0	112	0	0
ABSENTEE	223	58	158	102	148	151
COUNTY TOTALS	7,344.	1,587.	5,779.	2,877.	6,391.	2,812.

GEORGETOWN COUNTY
 VOTES CAST IN GENERAL ELECTION
 HELD IN SOUTH CAROLINA NOVEMBER 08, 198

 STATEWIDE AMENDMENTS

(F)	(O)	(F)	(O)	(F)	(O)
* I N N O	N O O P P	* I N N O	N O O P P	* I N N O	N O O P P
6 F A V O R	6 O S E D	7 F A V O R	7 O S E D	8 F A V O R	8 O S E D

PRECINCTS

ANDREWS	369	87	331	114	335	107
ANDREWS OUTSIDE	132	61	127	65	114	74
BETHEL	127	53	101	76	96	82
BLACK RIVER	283	86	265	105	263	103
BROWN'S FERRY	98	40	94	43	89	43
CHOPPE	77	6	62	20	67	16
CARVER'S BAY	79	60	60	78	57	78
FOLLY GROVE	125	39	109	55	109	54
GEORGETOWN NO 1	350	69	320	101	326	89
GEORGETOWN NO 2	20	6	19	7	14	8
GEORGETOWN NO 3	203	52	186	72	182	67
GEORGETOWN NO 4	252	56	228	80	240	66
GEORGETOWN NO 6	38	7	32	12	27	13
GEORGETOWN NO 7	12	3	14	2	11	3
GRIER'S	97	23	97	23	102	17
KENSINGTON	469	142	404	208	400	211
GEORGETOWN NO 5	565	177	471	272	473	262
MURRELL'S INLET	762	139	658	229	691	193
MYERSVILLE	5	0	3	1	2	2
PAWLEY'S ISLAND	1,363	285	1,239	400	1,257	357
PENNYROYAL	111	27	93	45	92	40
PLANTERSVILLE	34	7	27	12	26	12
PLEASANT HILL	287	85	279	92	256	104
POTATO BED FERR	53	12	46	18	43	22
SAMPIT	114	44	107	46	105	50
SANTEE	85	14	74	31	77	25
CEDAR CREEK	84	37	76	40	59	56
SPRING GULLEY	318	123	271	163	271	158
WINYAH BAY	278	67	256	86	258	86
BARRIER FREE	0	0	0	0	0	0
ABSENTEE	198	71	179	87	170	94
COUNTY TOTALS	6,994.	1,880.	6,234.	2,585.	6,219.	2,493.

GREENVILLE COUNTY
 VOTES CAST IN GENERAL ELECTION
 HELD IN SOUTH CAROLINA NOVEMBER 08, 1988

PRECINCTS	STATEWIDE AMENDMENTS									
	(F) N O P P O S E D	(O) N O P P O S E D	(F) N O P P O S E D	(O) N O P P O S E D	(F) N O P P O S E D	(O) N O P P O S E D	(F) N O P P O S E D	(O) N O P P O S E D	(F) N O P P O S E D	(O) N O P P O S E D
GREENVILLE 1	337	111	301	119	278	143	261	142	239	129
GREENVILLE 2	222	102	199	102	190	107	176	111	169	93
GREENVILLE 3	407	208	384	201	382	211	366	190	344	187
GREENVILLE 4	344	138	298	134	266	173	250	150	246	142
GREENVILLE 5	298	102	245	105	257	126	231	130	210	120
GREENVILLE 6	89	21	72	24	70	34	64	28	58	26
GREENVILLE 7	75	21	58	22	55	26	46	26	47	20
GREENVILLE 8	159	37	113	48	98	57	83	53	89	43
GREENVILLE 9	94	33	65	42	67	48	55	44	50	44
GREENVILLE 10	85	56	84	50	88	46	79	45	73	33
GREENVILLE 11	261	152	248	137	247	127	236	126	228	119
GREENVILLE 12	270	159	231	133	231	141	195	138	184	124
GREENVILLE 13	183	89	136	99	125	119	111	106	116	94
GREENVILLE 14	309	104	202	126	178	152	168	119	155	96
GREENVILLE 15	461	186	411	186	400	208	358	214	354	175
GREENVILLE 16	532	249	497	229	477	266	439	240	423	214
GREENVILLE 17	480	257	483	207	441	256	429	240	430	191
GREENVILLE 18	484	195	459	180	425	234	408	209	393	196
GREENVILLE 19	320	106	242	128	215	148	178	166	193	134
GREENVILLE 20	254	132	236	116	233	133	226	127	205	107
GREENVILLE 21	640	227	599	227	564	273	523	267	502	230
GREENVILLE 22	630	257	584	241	586	262	548	260	531	221
GREENVILLE 23	780	279	743	274	718	301	664	307	645	268
GREENVILLE 24	243	62	215	78	195	104	189	93	176	98
GREENVILLE 25	619	214	542	241	497	310	465	300	454	253
GREENVILLE 26	446	202	394	204	334	273	301	250	307	225
GREENVILLE 27	511	274	464	254	485	261	459	256	429	223
GREENVILLE 28	514	253	472	230	456	268	426	259	413	235
JENNINGS HILL	126	69	117	72	113	72	106	72	101	75
HARIDELL	275	151	240	150	210	191	176	188	164	182
TIGERVILLE	208	136	188	119	185	145	171	141	179	125
GOWENSVILLE	236	120	204	114	183	154	168	144	164	144
SKYLAND	325	243	285	251	282	255	247	257	246	236
ONEAL	407	234	367	228	369	234	334	239	324	216
SAHOY FLAT	432	244	384	254	374	275	325	273	305	255
MOUNTAIN VIEW	292	199	272	195	243	226	217	215	215	196
SLATER MARIETTA	574	359	453	374	427	423	410	402	380	364
EENEZER	105	160	242	147	245	145	237	185	236	143
TUBBS MOUNTAIN	522	265	464	276	384	358	365	332	345	311
TRAVELERS REST	405	248	348	258	322	301	309	275	286	241
PARIS MOUNTAIN	271	139	240	142	243	151	230	148	227	136
PEBBLE CREEK	924	330	846	351	744	445	692	468	655	417
FAIRVIEW	660	258	577	289	503	373	467	362	436	334
FROHAWK	337	119	341	107	407	140	407	181	437	350
ARMSTRONG	308	141	273	153	251	191	234	164	231	151
FURMAN	698	339	624	356	595	396	534	406	513	351
LEAWOOD	609	289	526	306	515	346	474	351	445	303
PIEDMONT PARK	690	334	617	339	572	399	539	371	502	336
EDWARDS FOREST	708	221	461	239	536	355	510	338	474	311
GREER 1	129	60	111	65	101	88	92	67	88	60
GREER 2	129	74	112	77	105	84	100	79	89	61
GREER 3	249	114	223	106	211	134	194	131	183	113
GREER 4	329	201	275	224	303	208	274	218	263	184
TAYLORS	486	237	441	252	412	288	381	264	372	237
PLEASANT GROVE	741	355	807	408	761	475	684	475	671	428
BROOKGLENN	921	362	810	395	764	489	683	463	646	418
WADE HAMPTON	275	125	248	131	241	145	223	139	216	127
WOODLAWN	551	231	479	239	434	296	405	285	400	250
WASHINGTON HTS	228	59	138	68	102	92	91	85	81	67
FOHSEIT	477	237	407	257	387	290	352	287	345	252
SULPHUR SPRINGS	212	217	254	220	333	258	296	241	291	212
SALUDA	410	180	355	192	330	231	304	227	307	188
NEREA	392	172	342	195	329	231	302	215	292	190
UNION BLEACHERY	164	66	133	78	129	83	115	87	108	79
PARK PLACE	346	177	285	186	279	219	249	204	254	174
MOHAVIEW	422	227	376	238	351	277	326	269	295	241
WESTSIDE	547	254	470	290	475	336	436	317	402	288
MONAGHAN	45	27	37	28	39	33	35	31	35	26
ALEXANDER	243	152	209	145	211	156	173	141	167	137
CITY VIEW	104	45	82	49	83	60	75	49	75	49
WESTCLIFFE	461	238	391	277	368	301	342	297	306	259
TANGLEWOOD	313	274	415	297	402	330	354	327	347	280
WELCOHE	595	222	321	248	285	289	263	267	233	249
BRANDON	107	105	119	109	124	122	103	113	105	97
DUMEAN	283	132	230	133	227	141	193	142	188	144
CHESNUT HILLS	283	150	233	164	225	183	213	143	197	152
CAROLINA	248	98	185	130	170	157	150	135	151	129
SOUTHSIDE	668	241	574	247	535	293	500	277	487	249
PARAMOUNT	293	77	224	101	185	133	142	127	160	98
BOTANY WOODS	290	242	512	251	467	282	444	254	432	220
CHEROKEE	460	231	408	246	382	292	345	270	351	231
AVON	581	244	512	258	463	320	436	318	389	309
DEL HORIE	1,076	329	942	392	857	506	823	470	787	419
NORTHWOOD	737	257	658	277	580	358	537	365	518	322
WELLINGTON	490	224	438	223	404	271	384	255	358	242
LAKE FOREST	563	258	504	247	461	303	435	291	428	256
TIMBERLAKE	244	241	341	177	304	207	252	216	294	174
ROCK HILL	918	332	830	351	738	451	687	443	655	400
DEVENGER	1,014	285	888	356	759	481	739	451	701	414
BATESVILLE	1,405	350	1,273	376	1,071	602	1,039	583	1,001	496
HEADWOOD	489	137	462	135	410	199	400	185	378	170
HERRIFIELD	473	197	429	209	401	240	385	235	355	210
MISSION	443	146	423	185	373	226	365	210	353	186
DOVE TREE	717	218	645	248	571	326	553	307	544	263
ROCKY CREEK	990	350	894	360	830	460	768	448	724	416
PLINEY	526	200	470	204	402	291	380	288	363	256
GILDER CREEK	1,337	447	1,213	491	1,046	670	1,006	630	963	574
GREENBRIAR	369	130	326	152	269	207	248	201	244	180
CONESIEE	369	158	314	177	304	207	252	216	294	174
MAULDIN 1	392	175	366	158	327	208	301	204	290	179
MAULDIN 2	589	214	524	230	474	297	445	303	418	257
MAULDIN 3	517	190	455	199	379	274	342	265	335	240
MAULDIN 4	969	371	867	398	746	551	688	541	673	492
DOHALDSON	87	40	74	39	71	53	57	53	63	46
BELLE MEADE	375	165	303	148	513	186	252	205	227	189
GAHIT	389	157	309	180	245	233	229	217	264	186
GROVE	393	178	338	190	298	251	261	241	264	186
REEDY FORK	591	269	492	302	431	372	397	358	384	325
STANDING SPRING	652	209	567	248	494	330	467	316	452	287
SIMPSONVILLE 1	506	203	449	215	410	273	360	282	365	246
SIMPSONVILLE 2	823	284	726	334	641	426	588	431	604	364
SIMPSONVILLE 3	743	248	631	291	606	349	372	322	384	303
HILLCREST	426	205	373	216	310	306	281	294	287	250
BRYSON	322	128	276	138	240	191	217	175	209	171
PIEDMONT	360	202	311	201	266	244	251	235	250	207
WARE PLACE	403	226	342	227	304	283	271	268	268	231
FORK SIDLALS	187	114	165	110	155	130	133	136	144	103
HOPEWELL	423	254	382	238	352	284	372	265	312	247
DUNKLIN	315	146	268	164	246	193	233	178	227	156
FOUNTAIN INN	514	210	435	219	400	279	372	263	371	214
ROYAL OAKS	285	116	237	134	205	166	195	152	194	122
LAUREL CREEK	133	47	84	59	79	80	66	62	66	59
BARRIER FREE	0	0	0	0	0	0	0	0	0	0
ABSENTEE	2,396	791	2,166	894	1,789	1,315	1,745	1,228	1,648	1,153
COUNTY TOTALS	57,579	24,253	50,701	25,563	46,347	31,417	42,984	30,164	41,380	26,862

GREENVILLE COUNTY
 VOTES CAST IN GENERAL ELECTION
 HELD IN SOUTH CAROLINA NOVEMBER 08, 190

STATEWIDE AMENDMENTS

PRECINCTS	(F)	(O)	(F)	(O)	(F)	(O)
	N I N N O F S A V O R	N O O P S O S E E D	N I N N O F A V O R	N O O P S O S E E D	N I N N O F S A V O R	N O O P S O S E E D
GREENVILLE 1	332	83	250	160	254	179
GREENVILLE 2	243	62	177	125	202	110
GREENVILLE 3	458	136	344	229	349	249
GREENVILLE 4	942	96	281	151	279	171
GREENVILLE 5	293	80	213	147	246	141
GREENVILLE 6	85	19	56	41	68	34
GREENVILLE 7	59	22	54	27	70	14
GREENVILLE 8	116	39	110	49	123	50
GREENVILLE 9	65	41	75	40	69	49
GREENVILLE 10	99	50	80	49	78	56
GREENVILLE 11	315	72	248	125	249	149
GREENVILLE 12	259	93	236	136	235	137
GREENVILLE 13	165	75	147	90	145	111
GREENVILLE 14	221	103	255	85	253	90
GREENVILLE 15	479	133	345	235	370	237
GREENVILLE 16	610	134	460	259	450	300
GREENVILLE 17	582	112	420	247	459	252
GREENVILLE 18	547	115	383	238	414	236
GREENVILLE 19	294	85	243	129	255	130
GREENVILLE 20	305	60	233	126	219	157
GREENVILLE 21	698	123	549	266	565	292
GREENVILLE 22	726	130	543	293	538	321
GREENVILLE 23	875	142	635	342	643	391
GREENVILLE 24	243	49	170	118	171	129
GREENVILLE 25	643	158	465	308	467	343
GREENVILLE 26	470	128	311	271	319	293
GREENVILLE 27	593	157	390	337	401	368
GREENVILLE 28	569	154	379	323	409	332
JENNINGS HILL	137	50	97	90	102	90
MARIDELL	217	137	193	203	237	181
TIGERVILLE	226	109	160	144	184	148
GOWENSVILLE	245	93	179	146	205	139
SKYLAND	342	192	247	283	295	252
ONFAL	401	199	330	271	344	271
SANDY FLAT	461	172	288	342	365	293
MOUNTAIN VIEW	111	159	207	252	252	219
SLATER MARIETTA	564	286	406	433	498	369
EBENEZER	324	115	225	213	274	177
TUBBS MOUNTAIN	522	209	386	337	443	314
TRAVELERS REST	414	209	326	287	395	240
PARIS MOUNTAIN	310	89	221	161	247	152
PEBLE CREEK	935	272	673	515	717	505
FAIRVIEW	646	216	475	380	514	378
FRONAWK	639	244	475	400	506	369
ARMSTRONG	332	109	232	202	262	177
FURMAN	734	246	542	410	600	390
LEAMOOD	652	206	461	379	529	349
PIEDMONT PARK	730	230	504	421	564	408
EDWARDS FOREST	724	172	493	358	541	355
GREER 1	126	41	89	79	112	59
GREER 2	127	62	112	75	123	76
GREER 3	256	74	198	141	204	140
GREER 4	355	144	262	238	332	188
TAYLORS	529	175	348	281	427	269
PLEASANT GROVE	939	281	690	581	732	518
BROOKLENN	955	261	669	507	705	534
WADE HAMPTON	276	108	215	155	215	174
WOODLAWN	572	160	406	292	415	336
WASHINGTON HOTS	140	98	153	86	171	78
POINSETT	495	173	339	319	390	290
SULPHUR SPRINGS	417	162	319	254	342	221
SALUDA	401	143	324	235	348	215
BEREA	410	127	304	232	340	211
UNION BLEACHERY	151	65	96	104	134	81
PARK PLACE	345	144	253	215	306	189
HONAVIEW	460	163	323	286	398	259
WESTSIDE	594	195	437	338	482	303
MONAGHAN	51	13	35	32	36	27
ALEXANDER	249	113	197	165	218	147
CITY VIEW	91	42	83	51	92	45
WESTCLIFFE	477	181	366	282	399	282
TANGLEWOOD	515	217	401	312	447	287
WELCOME	375	200	294	269	340	242
BRANDON	161	76	141	103	155	90
DUNEAN	262	111	207	160	249	141
CHESTNUT HILLS	293	115	215	188	237	175
CAROLINA	223	100	202	123	216	120
SOUTHSIDE	642	173	533	287	566	278
PARAMOUNT	227	85	213	106	256	80
BOTANY WOODS	609	138	430	288	462	307
CHEROKEE	521	145	356	281	371	299
AVON	591	195	441	327	435	360
DEL NDRTE	1,115	245	791	508	832	540
NORTHWOOD	753	189	549	364	555	413
WELLINGTON	526	150	392	278	400	292
LAKE FOREST	620	140	483	302	439	344
TIMBERLAKE	648	162	478	305	480	336
ROCK HILL	944	241	685	462	724	483
DEVENGER	1,025	220	725	470	748	519
BATESVILLE	1,393	283	998	599	1,038	666
HEADWOOD	307	93	368	208	377	234
MERRIFIELD	538	106	351	278	387	259
MISSION	470	123	359	237	371	253
DOVE TREE	741	167	536	350	535	401
ROCKY CREEK	1,042	246	748	494	751	560
PLINEY	530	159	389	299	407	299
GILDER CREEK	1,354	351	961	696	1,047	687
GREENBRIAR	364	112	256	206	274	215
CONESTEE	370	130	240	223	319	198
MAULDIN 1	431	97	292	226	345	198
MAULDIN 2	602	167	449	291	460	320
MAULDIN 3	503	150	389	246	417	245
MAULDIN 4	995	303	705	564	744	572
DOALDSON	93	25	49	42	75	45
BELLE MEADE	347	130	290	196	353	168
GANTT	349	144	304	189	343	174
GROVE	427	114	289	232	340	206
REEDY FORK	566	231	461	332	488	317
STANDING SPRING	634	184	435	369	492	348
SIMPSONVILLE 1	504	175	397	270	405	286
SIMPSONVILLE 2	833	242	582	451	614	465
SIMPSONVILLE 3	762	184	550	369	564	400
HILLCREST	444	164	300	310	340	280
BRYSON	305	128	224	191	241	185
PIEDMONT	358	160	279	247	327	208
WARE PLACE	420	164	316	258	354	240
FORK SHOALS	198	89	116	173	143	146
HOPEWELL	445	197	310	310	448	290
DUNKLIN	317	119	245	200	281	180
FOUNTAIN INN	499	170	383	281	435	238
ROYAL OAKS	280	96	228	145	243	138
LAUREL CREEK	97	56	118	46	107	51
BARRIER FREE	0	0	0	0	0	0
ABSENTEE	2,375	706	1,747	1,222	1,637	1,518

COUNTY TOTALS . 59,156. 18,137. 43,650. 31,974. 46,821. 32,033.

GREENVILLE COUNTY
 VOTES CAST IN GENERAL ELECTION
 HELD IN SOUTH CAROLINA NOVEMBER 08, 1980

PRECINCTS	STATEWIDE AMENDMENTS					
	(F)	(O)	(F)	(O)	(F)	(O)
	N I N O F A V O R	N O P P S S E E	N I N O F A V O R	N O P P S S E E	N I N O F A V O R	N O P P S S E E
GREENVILLE 1	302	108	277	124	279	125
GREENVILLE 2	212	82	196	89	198	89
GREENVILLE 3	404	169	375	194	374	200
GREENVILLE 4	301	127	267	143	281	151
GREENVILLE 5	261	103	257	104	256	115
GREENVILLE 6	74	21	79	18	71	25
GREENVILLE 7	54	25	48	24	59	20
GREENVILLE 8	122	41	101	53	102	54
GREENVILLE 9	74	37	73	34	59	49
GREENVILLE 10	90	38	87	37	74	51
GREENVILLE 11	283	105	284	96	266	112
GREENVILLE 12	244	106	239	106	230	121
GREENVILLE 13	130	91	129	98	120	108
GREENVILLE 14	200	112	218	89	199	106
GREENVILLE 15	406	177	365	213	372	221
GREENVILLE 16	519	196	505	199	484	210
GREENVILLE 17	501	180	516	152	492	195
GREENVILLE 18	474	147	471	152	454	177
GREENVILLE 19	268	105	232	120	238	124
GREENVILLE 20	274	85	252	97	253	106
GREENVILLE 21	434	167	599	201	583	227
GREENVILLE 22	444	195	609	226	615	223
GREENVILLE 23	770	234	766	223	751	250
GREENVILLE 24	228	60	203	79	186	105
GREENVILLE 25	570	207	528	237	512	205
GREENVILLE 26	395	201	340	240	360	230
GREENVILLE 27	474	239	450	258	445	274
GREENVILLE 28	492	205	441	240	439	258
JENNINGS HILL	122	61	89	91	104	80
HARDELL	221	164	164	209	187	184
TIGERVILLE	221	117	162	154	172	148
OWENSVILLE	227	115	174	152	204	131
SKYLAND	325	209	271	254	278	251
ONEAL	379	212	342	241	327	275
SAHNDY FLAT	414	223	345	267	360	269
MOUNTAIN VIEW	276	188	232	214	251	215
SLATER MARIETTA	529	320	426	393	459	385
EENEZER	297	137	236	103	244	181
TUBBS MOUNTAIN	497	219	404	296	436	282
TRAVELERS REST	361	232	339	263	343	270
PARIS MOUNTAIN	264	115	241	138	244	139
PEBBLE CREEK	851	332	735	441	772	418
FAIRVIEW	568	280	520	327	541	316
FROHAWK	566	292	505	309	500	372
ARMSIRONG	289	131	247	176	263	164
FURMAN	674	281	556	384	597	361
LEAMOOD	559	264	509	328	514	334
PIEDMONT PARK	639	303	562	353	591	344
EDWARDS FOREST	629	223	574	276	589	282
GREER 1	125	51	104	56	107	61
GREER 2	117	67	104	77	103	77
GREER 3	245	98	200	133	218	116
GREER 4	336	159	284	200	300	190
TAYLORS	463	218	423	242	402	280
PLEASANT GROVE	817	367	729	451	750	441
BROOKGLENN	346	144	344	143	341	143
WADE HAMPTON	246	126	238	128	222	147
WOODLAWN	465	228	431	259	458	256
WASHINGTON HOTS	130	61	159	65	117	78
POHNETT	424	223	371	270	391	269
SULPHUR SPRINGS	382	188	317	239	323	243
SALUDA	366	159	308	208	345	200
REEA	372	147	310	213	325	202
UNION BLEACHERY	141	71	129	79	126	87
PARK PLACE	318	154	271	192	270	197
MONAVIEW	390	214	344	253	344	265
WESTSIDE	541	245	450	322	478	306
MONAGHAN	41	23	33	30	29	33
ALEXANDER	244	121	200	143	198	161
CITY VIEW	95	44	72	52	83	49
WESTCLIFFE	449	201	389	251	386	260
TANGLEWOOD	489	241	408	293	411	302
WELCOHE	354	192	288	241	314	230
BRANDON	158	72	122	112	133	109
DUNEAN	238	127	217	137	213	179
CNEMSTHUT HILLS	254	152	223	160	221	179
CAROLINA	211	110	180	133	182	133
SOUTHSIDE	627	190	568	232	578	235
PARAMOUNT	215	108	216	91	205	187
BOTANY WOODS	536	186	476	237	469	255
CHEROKEE	435	203	402	228	385	248
AVON	523	233	461	283	476	291
DEL MORTE	969	329	930	370	915	397
NORTHWOOD	680	236	596	303	619	298
WELLINGTON	456	196	423	219	422	237
LAKE FOREST	526	225	488	250	477	270
TIMBERLAKE	586	191	523	233	535	236
ROCK HILL	853	300	767	366	780	370
DEVENGER	914	282	825	370	849	358
BATESVILLE	1,220	366	1,174	420	1,181	428
MEADOWOOD	452	123	436	141	452	136
HERRIFIELD	476	152	416	203	417	209
MISSION	445	144	423	170	411	179
DOVE TREE	430	236	607	256	616	261
ROCKY CREEK	927	323	851	382	868	387
PLINEY	482	186	391	276	430	240
OLDER CREEK	1,202	462	1,109	525	1,145	536
GREENBRIAR	334	138	301	159	305	164
CONESTEE	328	166	295	185	301	191
HAULDIN 1	379	137	335	185	331	185
HAULDIN 2	528	221	487	253	481	270
HAULDIN 3	448	181	405	214	399	242
HAULDIN 4	898	365	782	442	827	445
DOHALSDN	75	40	62	45	70	45
BELLE HEADE	328	155	290	167	299	180
GANTT	327	166	276	196	298	188
GROVE	396	147	312	202	309	205
REEDY FORK	535	243	451	315	481	312
STANDINO SPRING	586	207	520	285	427	235
SIMPSONVILLE 1	454	203	419	228	434	231
SIMPSONVILLE 2	736	293	618	421	692	358
SIMPSONVILLE 3	671	248	609	295	600	312
HILLCREST	403	206	314	276	325	277
BYRON	289	131	255	156	259	158
PIEDMONT	354	176	281	219	277	228
WARE PLACE	351	222	318	246	332	241
FORK SHOALS	158	99	153	108	148	114
HOPEWELL	374	249	351	283	343	288
DUNKLIN	296	139	231	198	241	197
FOUNTAIN INN	493	177	416	240	438	227
ROYAL OAKS	254	120	243	122	241	130
LAUREL CREEK	100	55	106	44	88	68
BARRIER FREE	0	0	0	0	0	0
ABSENTEE	2,151	808	1,941	1,008	1,984	1,032
COUNTY TOTALS	52,964	22,406	47,436	26,764	48,196	27,277

GREENWOOD COUNTY
VOTES CAST IN GENERAL ELECTION
HELD IN SOUTH CAROLINA NOVEMBER 08, 198

PRECINCTS	STATEWIDE AMENDMENTS									
	(F)	(O)	(F)	(O)	(F)	(O)	(F)	(O)	(F)	(O)
	* I N N O P O F 1 A V O R	N O P P O A S E D	* I N N O P O F 1 A B V O R	N O P P O B S E D	* I N N O P O F 2 A V O R	N O P P O A S E D	* I N N O P O F 2 B V O R	N O P P O B S E D	* I N N O P O F 2 C V O R	N O P P O C S E D
GREENWOOD NO. 1	400	143	339	166	313	173	323	177	294	182
GREENWOOD NO. 2	257	61	218	70	192	82	218	69	206	69
GREENWOOD NO. 3	443	116	391	135	362	156	367	175	354	169
GREENWOOD NO. 4	594	233	535	253	493	288	507	290	494	286
GREENWOOD NO. 5	183	54	144	72	136	70	131	70	137	72
GREENWOOD NO. 6	301	111	250	143	222	141	229	154	210	144
GLENDALE	856	234	782	267	762	278	753	301	738	283
HARRIS	515	154	460	174	449	182	458	187	434	187
LACO	217	134	181	136	198	119	188	136	180	124
NINETY-SIX	497	175	439	207	415	199	428	226	410	212
NINETY-SIX MILL	192	114	165	122	162	121	164	127	147	126
WARE SHDALS	237	101	208	107	190	112	198	114	183	110
HODGES	223	83	183	102	181	97	173	102	168	99
COKEBURY	224	51	179	63	177	69	188	65	184	55
CORONACA	171	103	141	125	138	127	138	129	129	131
STONE POINT	83	32	72	37	66	43	74	38	71	39
CAMBRIDGE	54	17	47	19	42	24	44	23	39	22
OAK GROVE	23	9	18	14	19	13	24	9	17	14
CALLISON	54	20	45	28	46	28	45	29	47	24
KIRKSEY'S	78	33	68	39	69	37	63	42	65	35
TROY	36	20	33	19	31	22	29	25	27	26
BRADLEY	42	14	35	13	40	11	35	17	30	18
PHOENIX	74	41	57	55	59	49	57	54	53	50
EPWORTH	70	23	56	34	54	32	54	32	48	36
VERDERY	102	23	87	28	86	27	88	25	79	26
GREENWOOD MILL	181	61	153	71	158	70	155	79	90	81
NEW MARKET	193	78	164	97	166	90	161	102	149	102
EMERALD	355	114	302	155	304	152	299	150	281	153
BLAKEDALE	762	219	689	258	649	269	656	300	618	299
FAIRGROUND	765	238	668	260	615	330	611	364	612	334
RILEY	42	20	40	18	39	18	38	18	38	19
SHOALS JUNCTION	35	24	33	19	27	27	36	20	31	24
BARRIER FREE	0	0	0	0	0	0	0	0	0	0
ABSENTEE	469	126	454	138	376	228	363	228	356	225
COUNTY TOTALS	8,744.	2,980.	7,649.	3,445.	7,247.	3,686.	7,304.	3,879.	6,930.	3,777.

GREENWOOD COUNTY
VOTES CAST IN GENERAL ELECTION
HELD IN SOUTH CAROLINA NOVEMBER 08, 198

PRECINCTS	STATEWIDE AMENDMENTS					
	(F)	(O)	(F)	(O)	(F)	(O)
	* I N N O P O F 3 A V O R	N O P P O S E D	* I N N O P O F 4 A V O R	N O P P O S E D	* I N N O P O F 5 A V O R	N O P P O S E D
GREENWOOD NO. 1	365	129	280	173	290	143
GREENWOOD NO. 2	217	53	176	71	187	58
GREENWOOD NO. 3	377	117	332	152	312	163
GREENWOOD NO. 4	606	186	412	300	487	301
GREENWOOD NO. 5	159	45	125	68	120	66
GREENWOOD NO. 6	248	119	177	161	194	140
GLENDALE	833	179	601	390	710	291
HARRIS	488	142	385	218	424	175
LACO	206	118	144	135	166	115
NINETY-SIX	476	159	342	240	357	210
NINETY-SIX MILL	187	97	120	138	139	106
WARE SHOALS	220	93	161	125	179	98
HODGES	200	76	128	110	159	88
COKEBURY	194	54	156	73	169	58
CORONACA	156	102	112	138	134	119
STONE POINT	82	30	59	47	74	33
CAMBRIDGE	38	22	31	32	36	27
OAK GROVE	26	7	13	16	20	11
CALLISON	59	19	30	40	46	27
KIRKSEY'S	75	30	60	39	65	36
TROY	36	16	23	27	27	24
BRADLEY	39	11	29	16	33	14
PHOENIX	66	41	45	60	68	35
EPWORTH	60	25	55	30	65	29
VERDERY	95	20	69	25	80	17
GREENWOOD MILL	179	55	108	102	137	73
NEW MARKET	186	80	138	104	144	95
EMERALD	339	113	271	155	287	146
BLAKEDALE	733	202	525	361	595	302
FAIRGROUND	746	214	536	387	581	341
RILEY	38	18	29	28	33	23
SHOALS JUNCTION	40	14	26	30	37	16
BARRIER FREE	0	0	0	0	0	0
ABSENTEE	468	128	279	215	330	260
COUNTY TOTALS	8,250.	2,716.	5,987.	4,206.	6,686.	3,642.

GREENWOOD COUNTY
 VOTES CAST IN GENERAL ELECTION
 HELD IN SOUTH CAROLINA NOVEMBER 08, 198

STATEWIDE AMENDMENTS						
(F)	(O)	(F)	(O)	(F)	(O)	
* I N N O	N O O P P	* I N N O	N O O P P	* I N N O	N O O P P	
6 A V O R	6 O S E D	7 A V O R	7 O S E D	8 A V O R	8 O S E D	
PRECINCTS						
GREENWOOD NO. 1	356	145	317	168	313	164
GREENWOOD NO. 2	226	57	192	73	214	60
GREENWOOD NO. 3	394	130	348	152	372	146
GREENWOOD NO. 4	540	243	498	272	502	276
GREENWOOD NO. 5	157	61	141	63	143	65
GREENWOOD NO. 6	251	126	217	146	211	150
GLENDALE	792	242	748	279	756	276
HARRIS	467	166	441	183	434	190
LACO	192	119	165	144	170	133
NINETY-SIX	401	204	385	205	376	219
NINETY-SIX MILL	161	114	131	143	137	134
WARE SHOALS	204	104	183	113	174	123
HODGES	182	84	163	96	170	95
COKESBURY	200	54	183	60	173	70
CORONACA	140	120	128	131	129	132
STONEY POINT	86	26	68	43	72	39
CAMBRIDGE	35	30	32	33	32	33
OAK GROVE	24	8	15	17	17	11
CALLISON	48	25	47	26	36	37
KIRKSEY'S	69	34	61	40	60	45
TROY	34	20	22	30	30	23
BRADLEY	37	14	29	18	30	17
PHOENIX	66	48	60	46	56	52
EPWORTH	57	31	52	35	50	36
VERDERY	87	25	85	21	85	25
GREENWOOD MILL	163	66	148	76	161	63
NEW MARKET	174	83	161	95	156	102
EMERALD	317	139	288	157	293	166
BLAKEDALE	719	235	655	283	664	281
FAIRGROUND	712	259	655	306	649	305
RILEY	34	25	35	23	35	26
SHOALS JUNCTION	34	22	33	22	32	23
BARRIER FREE	0	0	0	0	0	0
ABSENTEE	419	146	399	177	404	160
COUNTY TOTALS	7,790.	3,208.	7,095.	3,677.	7,147.	3,677.

HAMPTON COUNTY
 VOTES CAST IN GENERAL ELECTION
 HELD IN SOUTH CAROLINA NOVEMBER 08, 198

STATEWIDE AMENDMENTS										
(F)	(O)	(F)	(O)	(F)	(O)	(F)	(O)	(F)	(O)	
* I N N O	N O O P P	* I N N O	N O O P P	* I N N O	N O O P P	* I N N O	N O O P P	* I N N O	N O O P P	
1 A V O R	1 O S E D	1 A V O R	1 O S E D	2 A V O R	2 O S E D	2 A V O R	2 O S E D	2 A V O R	2 O S E D	
PRECINCTS										
BRUNSON	218	60	189	63	147	72	150	77	151	63
HAMPTON CTHSE 1	245	108	213	118	203	127	206	129	180	126
HAMPTON CTHSE 2	547	158	480	189	470	205	456	213	437	214
VARNVILLE	537	165	454	206	453	201	440	219	409	215
EARLY BRANCH	109	35	80	50	65	55	70	58	53	50
GARNETT	76	3	71	5	62	14	68	11	65	10
ESTILL	459	120	390	166	370	176	354	191	351	182
BONNETT	103	69	98	67	96	68	91	74	88	70
FURMAN	61	34	51	38	54	31	47	35	46	34
SCOTIA	66	23	51	29	56	22	58	24	50	28
YEMASSEE	152	55	128	64	118	70	120	76	108	71
HORSE GALL	36	5	34	7	31	10	33	8	30	10
RIVERS MILL	27	3	25	5	16	14	18	12	19	11
HOPEWELL	49	20	49	19	52	15	47	19	49	18
CROCKET-MILEY	91	37	76	50	88	39	79	47	78	44
CUMMINGS	123	50	102	61	114	48	98	53	96	55
BLACK CREEK	58	32	49	37	46	38	51	32	47	34
GIFFORD	33	10	31	7	24	14	26	15	21	12
BARRIER FREE	0	0	0	0	0	0	0	0	0	0
ABSENTEE	102	44	100	46	96	47	91	55	93	54
COUNTY TOTALS	3,101.	1,034.	2,681.	1,229.	2,569.	1,268.	2,511.	1,349.	2,379.	1,302.

HAMPTON COUNTY
 VOTES CAST IN GENERAL ELECTION
 HELD IN SOUTH CAROLINA NOVEMBER 08, 198

PRECINCTS	STATEWIDE AMENDMENTS					
	(F)	(O)	(F)	(O)	(F)	(O)
	* I N N O F 3 A V O R	N O P P O 3 O S E D	* I N N O F 4 A V O R	N O P P O 4 O S E D	* I N N O F 5 A V O R	N O P P O 5 O S E D
BRUNSON	168	55	137	80	136	75
HAMPTON CTHSE 1	243	86	193	119	204	108
HAMPTON CTHSE 2	519	142	390	237	413	213
VARNVILLE	495	173	390	212	393	208
EARLY BRANCH	70	41	58	37	68	31
GARNETT	21	56	69	2	67	7
ESTILL	408	151	306	197	309	186
BONNETT	113	53	87	67	95	64
FURMAN	52	31	37	39	45	30
SCOTIA	60	14	55	25	54	20
YEMASSEE	126	59	100	76	118	60
HORSE GALL	30	10	25	9	28	6
RIVERS MILL	20	9	17	10	21	8
HOPEWELL	54	15	45	20	49	16
CROCKET-MILEY	88	35	72	42	73	36
CUMMINGS	114	43	98	46	101	39
BLACK CREEK	65	17	39	42	44	38
GIFFORD	35	4	23	14	18	14
BARRIER FREE	0	0	0	0	0	0
ABSENTEE	110	38	69	49	71	72
COUNTY TOTALS	2,799	1,035	2,215	1,324	2,314	1,234

HAMPTON COUNTY
 VOTES CAST IN GENERAL ELECTION
 HELD IN SOUTH CAROLINA NOVEMBER 08, 198

PRECINCTS	STATEWIDE AMENDMENTS					
	(F)	(O)	(F)	(O)	(F)	(O)
	* I N N O F 6 A V O R	N O P P O 6 O S E D	* I N N O F 7 A V O R	N O P P O 7 O S E D	* I N N O F 8 A V O R	N O P P O 8 O S E D
BRUNSON	172	47	151	66	154	64
HAMPTON CTHSE 1	225	107	221	110	221	106
HAMPTON CTHSE 2	487	176	483	184	461	196
VARNVILLE	477	158	459	188	446	194
EARLY BRANCH	72	33	68	38	64	41
GARNETT	70	8	69	4	69	11
ESTILL	385	154	361	169	337	199
BONNETT	96	61	86	75	91	69
FURMAN	53	30	43	36	50	32
SCOTIA	66	15	55	25	63	18
YEMASSEE	142	52	148	44	123	64
HORSE GALL	30	11	30	11	26	12
RIVERS MILL	27	4	23	8	17	14
HOPEWELL	51	16	47	20	37	31
CROCKET-MILEY	85	35	85	36	81	36
CUMMINGS	112	45	110	48	108	49
BLACK CREEK	56	27	49	31	40	39
GIFFORD	28	11	30	8	25	12
BARRIER FREE	0	0	0	0	0	0
ABSENTEE	109	34	104	40	103	40
COUNTY TOTALS	2,749	1,026	2,629	1,144	2,523	1,230

HORRY COUNTY
 VOTES CAST IN GENERAL ELECTION
 HELD IN SOUTH CAROLINA NOVEMBER 08, 198

STATEWIDE AMENDMENTS

PRECINCTS	(F)	(O)	(F)	(O)	(F)	(O)	(F)	(O)	(F)	(O)
	* I N N O F A V O R	N O P P O S E D	* I N N O F A V O R	N O P P O S E D	* I N N O F A V O R	N O P P O S E D	* I N N O F A V O R	N O P P O S E D	* I N N O F A V O R	N O P P O S E D
ADRIAN	128	75	102	92	105	87	89	104	93	100
ALLSBROOK	88	32	67	45	54	56	56	56	60	48
ATLANTIC BEACH	76	11	68	14	66	10	68	11	60	15
AYNOR	268	103	229	125	214	142	204	139	194	137
BAYBORO	193	98	155	127	139	133	141	146	133	134
BROOKSVILLE	101	29	79	29	76	39	73	33	73	38
BROWNWAY	163	46	124	78	76	127	84	121	81	117
CEDAR GROVE	100	70	89	79	79	88	76	91	74	90
CHERRY GROVE	471	139	436	159	380	212	379	205	366	205
COASTAL LANE 1	203	38	170	59	134	93	133	91	120	93
COASTAL LANE 2	183	29	151	52	121	80	121	87	121	81
COOL SPRINGS	81	39	73	42	59	53	55	59	61	55
CRESCENT BEACH	438	71	404	93	344	146	334	155	335	146
DAISY	100	55	91	62	80	72	71	79	74	75
DOG BLUFF	106	50	82	68	71	73	75	71	72	71
DOGWOOD	48	30	48	29	40	37	40	37	42	36
DUHES 1	599	57	553	75	497	126	496	129	494	113
DUHES 2	316	40	286	54	271	61	272	62	264	61
DUHES 3	459	60	417	88	372	127	363	133	355	131
EAST CONWAY	391	123	324	169	305	192	306	167	299	186
EAST LORIS	439	152	361	209	314	246	317	249	292	255
EBENEZER	76	29	53	44	52	45	46	50	44	51
FLOYDS	148	32	89	41	77	44	73	50	62	54
FOUR MILE	158	76	131	98	109	117	112	113	110	116
GALIVANTS FERRY	36	32	36	28	34	30	32	29	30	29
GARDEN CITY 1	448	75	388	117	362	138	357	143	349	142
GARDEN CITY 2	322	59	292	89	259	116	250	127	248	116
GARDEN CITY 3	567	75	497	127	477	152	439	172	436	170
GREEN SEA	222	46	168	60	146	79	146	79	137	79
GURLEY	18	8	16	9	15	11	14	11	13	10
HICKORY GROVE	198	108	154	136	134	158	142	148	133	151
HICKORY HILL	26	25	18	33	18	32	20	30	14	35
HOMEWOOD	176	64	137	76	139	82	136	84	136	86
HORRY	152	78	88	134	68	151	67	151	65	152
INLAND	80	10	72	12	68	18	64	19	69	13
JAMESTOWN	490	180	425	223	364	271	382	265	353	268
JERNIGANS CROSS	50	52	55	47	54	46	53	48	56	43
JET PORT	248	66	220	77	178	122	181	116	175	111
JORDANVILLE	49	44	38	54	32	58	26	65	25	63
JOYNER SWAMP	46	41	32	51	31	51	23	59	23	57
JUNIPER BAY	185	69	159	85	141	101	144	109	138	96
LEON	127	17	124	13	122	15	122	13	118	15
LITTLE RIVER	595	93	530	127	498	150	487	166	506	134
LIVE OAK	26	55	19	59	21	57	17	59	18	59
MAPLE	159	65	128	86	110	102	109	103	107	98
MARLOWE	436	88	377	115	352	136	345	148	341	134
METHODIST REHOB	96	27	76	37	76	40	68	41	70	35
MILL SWAMP	43	19	28	28	33	24	30	25	29	25
MT. OLIVE	93	36	86	42	43	83	38	81	35	80
MT. VERNON	45	46	34	50	24	62	20	63	19	62
MYRTLEWOOD 1	409	81	356	108	317	142	315	146	305	143
MYRTLEWOOD 2	690	87	601	134	550	189	542	191	520	187
MYRTLEWOOD 3	338	42	310	53	292	75	278	83	268	85
NIXONS CROSS RO	323	46	270	81	250	105	243	115	246	103
NORTH CONWAY 1	212	53	169	87	144	110	143	115	136	110
NORTH CONWAY 2	464	141	401	184	380	206	356	234	368	224
NORTON	51	6	46	10	46	10	46	8	45	9
OCEAN DRIVE 1	397	93	353	120	352	120	344	136	334	132
OCEAN DRIVE 2	593	91	537	117	512	140	419	166	490	152
OCEAN FOREST 1	490	63	444	86	416	112	418	115	408	112
OCEAN FOREST 2	420	61	369	86	347	107	336	126	334	111
OCEAN FOREST 3	394	64	361	80	307	132	294	139	287	142
PAWLEYS SWAMP	67	27	56	33	49	46	39	52	43	44
PLEASANT VIEW	44	19	34	21	30	26	28	28	25	28
POPLAR HILL	78	70	56	88	47	95	49	93	46	91
PORT HARRELSON	297	71	219	137	73	289	89	276	167	189
RACEPATH 1	312	35	235	81	213	103	205	109	206	105
RACEPATH 2	373	41	313	79	250	142	248	147	245	131
RED BLUFF	111	18	86	34	80	42	80	44	78	41
RED HILL 1	639	174	574	209	498	279	464	312	464	299
RED HILL 2	406	62	366	90	323	127	320	134	316	122
SALEM	155	65	132	85	118	95	112	101	109	94
SEA OATS 1	652	190	591	228	511	290	516	296	497	292
SEA OATS 2	265	45	223	72	182	105	196	94	185	97
SHELL	108	87	76	114	58	127	66	130	63	127
SOCASSEE 1	895	198	787	268	659	395	658	399	656	381
SOCASSEE 2	387	96	323	136	279	170	272	147	266	170
SOCASSEE 3	686	143	636	179	573	241	553	258	536	258
SPRING BRANCH	112	11	103	18	99	21	96	23	97	20
SURFSIDE 1	524	105	474	141	430	181	433	184	428	181
SURFSIDE 2	428	74	387	99	346	138	335	146	333	139
SURFSIDE 3	582	76	522	115	483	147	482	147	470	145
SURFSIDE 4	553	86	482	137	441	168	441	181	428	170
SWEET HOME	110	41	81	66	73	69	73	71	74	70
TAYLORSVILLE	48	35	36	47	35	48	30	54	30	53
TILLY SWAMP	94	68	82	78	77	77	71	83	74	79
TODDVILLE	144	69	112	97	98	109	97	108	99	103
WAMPEE	468	54	362	151	122	395	411	92	391	98
WEST CONWAY	263	70	227	87	213	107	213	99	203	96
WEST LORIS	315	40	271	61	250	79	248	86	249	80
WHITE OAK	47	49	33	54	37	52	35	53	34	53
WINDY HILL	359	78	323	100	304	112	300	116	297	104
GARDEN CITY 4	554	75	503	88	474	124	466	128	464	109
BARRIER FREE	0	0	0	0	0	0	0	0	0	0
ABSENTEE	1,302	471	1,279	473	843	909	809	898	793	892
COUNTY TOTALS	26,520	6,554	23,060	8,679	20,103	11,475	19,942	11,523	19,681	11,069

HORRY COUNTY
 VOTES CAST IN GENERAL ELECTION
 HELD IN SOUTH CAROLINA NOVEMBER 08, 1938

STATEWIDE AMENDMENTS

(F)	(O)	(F)	(O)	(F)	(O)
* I N N O	N O O P P	* I N N O	N O O P P	* I N N O	N O O P P
3 A V O R	3 O S E D	4 A V O R	4 O S E D	5 A V O R	5 O S E D

PRECINCTS

ADRIAN	103	92	88	107	90	92
ALLSBROOK	71	37	62	45	63	45
ATLANTIC BEACH	61	9	64	10	64	10
AYNOR	245	101	179	138	242	90
BAYBORO	153	124	136	138	140	124
BROOKSVILLE	88	26	66	37	73	28
BROWNWAY	109	94	81	118	143	59
CEDAR GROVE	93	75	58	103	90	77
CHERRY GROVE	437	142	369	193	404	160
COASTAL LANE 1	157	65	154	49	154	48
COASTAL LANE 2	161	41	150	50	159	43
COOL SPRINGS	65	50	50	61	44	44
CRESCENT BEACH	396	92	335	129	359	104
DAISY	93	59	63	73	88	54
DOG BLUFF	85	63	77	54	118	35
DOGWOOD	51	27	38	36	44	28
DUNES 1	563	65	470	116	470	101
DUNES 2	298	41	235	67	254	54
DUNES 3	422	65	356	120	359	118
EAST CONWAY	344	155	274	203	312	168
EAST LORIS	360	208	249	283	324	205
EBENEZER	49	46	37	51	46	42
FLOYDS	74	49	68	51	117	44
FOUR MILE	124	103	105	114	123	99
GALIVANTS FERRY	33	29	30	26	44	18
GARDEN CITY 1	410	86	339	143	345	133
GARDEN CITY 2	307	67	250	109	278	92
GARDEN CITY 3	537	71	458	150	476	137
GREEN SEA	159	62	135	70	185	46
GURLEY	14	11	11	11	11	12
HICKORY GROVE	164	129	122	154	174	116
HICKORY HILL	19	32	20	27	22	25
HOMEWOOD	153	66	127	87	145	78
HORRY	82	136	60	148	134	83
INLAND	68	17	60	16	71	11
JAMESTOWN	448	200	349	265	413	206
JERNIGANS CROSS	50	47	35	61	59	37
JET PORT	218	78	167	106	195	95
JORDANVILLE	30	61	23	62	34	50
JOYNER SWAMP	29	53	23	54	41	37
JUNIPER BAY	157	85	135	99	169	80
LEON	121	12	105	13	106	11
LITTLE RIVER	562	96	455	164	494	126
LIVE OAK	22	55	20	51	22	51
MAPLE	128	84	104	104	120	91
MARLOWE	400	84	336	130	343	126
METHODIST REHOB	73	39	66	34	63	39
MILL SWAMP	35	22	30	23	34	17
MT. OLIVE	42	74	38	83	92	28
MT. VERNON	32	54	18	61	39	43
MYRTLEWOOD 1	376	86	294	135	313	113
MYRTLEWOOD 2	626	97	513	181	559	150
MYRTLEWOOD 3	308	52	264	74	264	91
NIXONS CROSS RD	277	72	249	89	255	80
NORTH CONWAY 1	176	75	134	108	158	89
NORTH CONWAY 2	409	178	307	248	373	188
NORTON	43	12	7	49	30	22
OCEAN DRIVE 1	382	82	327	136	364	93
OCEAN DRIVE 2	560	92	479	154	480	154
OCEAN FOREST 1	466	63	407	106	383	126
OCEAN FOREST 2	385	63	337	95	346	91
OCEAN FOREST 3	374	65	302	123	331	99
PAWLEYS SWAMP	64	30	39	47	65	25
PLEASANT VIEW	31	25	20	33	29	28
POPLAR HILL	69	78	50	85	82	69
PORT HARRELSON	125	236	329	24	310	27
RACEPATH 1	258	63	182	107	244	51
RACEPATH 2	333	69	166	134	244	60
RED BLUFF	81	39	73	41	79	30
RED HILL 1	575	204	451	306	528	243
RED HILL 2	373	72	297	130	343	91
SALEM	139	69	116	88	133	69
SEA OATS 1	588	209	530	243	531	249
SEA OATS 2	209	73	193	87	207	79
SHELL	66	127	65	122	84	101
SOCASTEE 1	806	246	624	388	704	319
SOCASTEE 2	336	113	287	153	322	132
SOCASTEE 3	629	169	537	252	562	228
SPRING BRANCH	107	14	95	16	93	16
SURFSIDE 1	480	133	396	198	433	173
SURFSIDE 2	399	78	322	144	378	96
SURFSIDE 3	546	79	455	135	471	137
SURFSIDE 4	496	116	414	165	446	149
SWEET HOME	88	58	75	62	99	41
TAYLORSVILLE	29	55	22	56	51	32
TILLY SWAMP	89	66	71	81	96	58
TODDVILLE	135	74	105	98	116	91
WAMPEE	210	295	423	66	434	51
WEST CONWAY	221	95	184	106	197	102
WEST LORIS	263	62	241	69	257	66
WHITE OAK	35	53	26	58	52	45
WINDY HILL	328	89	276	115	301	97
GARDEN CITY 4	513	68	452	113	427	111
BARRIER FREE	0	0	0	0	0	0
ABSENTEE	1,305	454	771	698	869	900
COUNTY TOTALS	23,288	8,153	19,235	10,533	21,544	8,950

HORRY COUNTY
VOTES CAST IN GENERAL ELECTION
HELD IN SOUTH CAROLINA NOVEMBER 08, 198

STATEWIDE AMENDMENTS

(F)	(O)	(F)	(O)	(F)	(O)
* I N N O	N O O P P	* I N N O	N O O P P	* I N N O	N O O P P
6 F A V O R	6 O S E D	7 F A V O R	7 O S E D	8 F A V O R	8 O S E D

PRECINCTS

ADRIAN	108	86	92	101	89	102
ALLSBROOK	71	39	60	50	65	43
ATLANTIC BEACH	72	9	66	11	63	12
AYNOR	236	106	168	175	183	149
BAYBORO	161	121	131	149	126	146
BROOKSVILLE	80	27	68	38	71	37
BROWNWAY	154	53	87	114	97	107
CEDAR GROVE	87	80	76	87	85	81
CHERRY GROVE	435	147	401	178	402	173
COASTAL LANE 1	174	40	148	54	153	51
COASTAL LANE 2	171	32	159	38	129	45
COOL SPRINGS	73	44	44	71	49	63
CRESCENT BEACH	379	100	358	126	350	124
DAISY	94	55	74	74	80	67
DOG BLUFF	90	54	78	67	87	58
DOGWOOD	43	36	35	43	43	31
DUNES 1	526	71	520	88	496	95
DUNES 2	275	47	253	66	254	56
DUNES 3	406	85	383	110	387	96
EAST CONWAY	343	154	283	212	300	193
EAST LORIS	356	209	305	259	313	241
EBENEZER	49	41	37	55	38	53
FLOYDS	89	39	74	51	88	36
FOUR MILE	129	99	108	118	119	107
GALIVANTS FERRY	39	23	36	26	30	30
GARDEN CITY 1	400	97	352	142	366	120
GARDEN CITY 2	306	71	279	99	285	86
GARDEN CITY 3	520	96	461	142	476	132
GREEN SEA	162	58	140	74	138	83
GURLEY	13	12	11	11	12	13
HICKORY GROVE	173	119	136	148	152	138
HICKORY HILL	21	29	16	34	20	30
HOMWOOD	145	76	107	115	104	112
HORRY	78	139	60	159	61	156
INLAND	73	11	71	16	61	20
JAMESTOWN	447	194	353	282	340	284
JERNIGANS CROSS	38	58	47	49	49	48
JET PORT	207	80	191	98	181	104
JORDANVILLE	42	49	27	64	35	56
JOYNER SWAMP	32	51	27	56	29	50
JUNIPER BAY	159	84	131	112	135	106
LEON	127	10	117	15	114	15
LITTLE RIVER	538	111	505	142	479	152
LIVE OAK	21	57	18	56	19	57
MAPLE	129	85	102	112	117	93
MARLOWE	385	99	359	120	351	118
METHODIST REHOB	69	42	59	50	68	39
MILL SWAMP	37	17	19	35	23	24
MT. OLIVE	41	83	30	84	35	81
MT. VERNON	43	44	22	64	27	54
MYRTLEWOOD 1	354	99	321	126	325	117
MYRTLEWOOD 2	606	103	551	164	540	155
MYRTLEWOOD 3	286	71	290	71	286	65
NIXONS CROSS RD	285	66	266	96	278	76
NORTH CONWAY 1	175	80	140	110	142	109
NORTH CONWAY 2	302	195	368	207	361	212
NORTON	44	10	40	15	39	17
OCEAN DRIVE 1	391	86	363	114	342	129
OCEAN DRIVE 2	550	101	503	143	516	131
OCEAN FOREST 1	431	80	436	90	426	89
OCEAN FOREST 2	394	67	355	93	371	75
OCEAN FOREST 3	340	79	324	108	326	96
PAWLEYS SWAMP	71	21	48	43	49	33
PLEASANT VIEW	28	29	22	35	27	28
POPLAR HILL	40	82	47	97	54	86
PORT HARRELSON	340	17	327	27	49	316
RACEPATH 1	260	69	127	185	121	181
RACEPATH 2	298	61	114	207	117	201
RED BLUFF	94	19	81	32	85	25
RED HILL 1	558	211	509	266	542	223
RED HILL 2	363	86	341	97	334	102
SALEM	137	73	114	96	125	85
SEA OATS 1	586	197	525	259	544	238
SEA OATS 2	220	66	205	81	207	80
SHELL	77	116	56	137	63	128
SOCASTEE 1	805	242	681	364	706	326
SOCASTEE 2	326	122	285	166	277	172
SOCASTEE 3	634	173	567	244	586	210
SPRING BRANCH	108	12	100	17	102	15
SURFSIDE 1	480	130	454	157	444	163
SURFSIDE 2	388	95	348	132	366	110
SURFSIDE 3	518	102	501	111	480	126
SURFSIDE 4	496	116	466	145	454	137
SWEET HOME	83	62	75	68	62	76
TAYLORSVILLE	29	55	24	60	24	58
TILLY SWAMP	100	61	82	77	85	71
TODDVILLE	124	82	105	105	109	99
WAMPEE	463	53	438	65	439	65
WEST CONWAY	227	83	216	94	213	93
WEST LORIS	270	63	252	75	129	196
WHITE OAK	38	49	26	61	34	52
WINDY HILL	327	90	307	104	314	97
GARDEN CITY 4	499	78	471	104	460	94
BARRIER FREE	0	0	0	0	0	0
ABSENTEE	1,210	470	1,098	655	1,045	649
COUNTY TOTALS	23,307	7,811	20,728	10,371	20,445	10,204

0321

JASPER COUNTY
 VOTES CAST IN GENERAL ELECTION
 HELD IN SOUTH CAROLINA NOVEMBER 08, 198

PRECINCTS	STATEWIDE AMENDMENTS									
	(F)	(O)	(F)	(O)	(F)	(O)	(F)	(O)	(F)	(O)
	* I N N O F A V O R	N O P P O A S E D	* I N N O F A V O R	N O P P O B S E D	* I N N O F A V O R	N O P P O A S E D	* I N N O F A V O R	N O P P O B S E D	* I N N O F A V O R	N O P P O B S E D
COOSAWHATCHIE	138	14	128	20	123	19	131	20	125	21
GILLISONVILLE	96	50	85	54	78	60	90	56	80	56
GRAHAMVILLE 1	193	42	161	62	162	59	158	61	155	58
GRAHAMVILLE 2	167	42	130	65	146	46	132	54	124	63
GRAYS	109	71	83	89	83	88	86	88	76	85
HARDEEVILLE 1	279	134	238	154	230	153	215	171	235	148
HARDEEVILLE 2	114	35	100	44	96	41	99	41	95	33
LEVY	175	41	142	59	140	59	146	56	133	57
OKATIE	23	6	13	11	14	9	17	8	17	7
PINELAND	305	19	302	22	294	24	292	22	284	20
RIDGELAND 1	332	94	283	126	283	116	228	136	257	135
RIDGELAND 2	250	60	211	80	214	72	223	66	211	68
TILLMAN	75	24	67	23	67	20	55	30	58	26
BARRIER FREE	0	0	0	0	0	0	0	0	0	0
ABSENTEE	132	34	129	36	106	49	92	65	94	64
COUNTY TOTALS	2,418.	676.	2,098.	854.	2,062.	822.	1,991.	882.	1,968.	849.

JASPER COUNTY
 VOTES CAST IN GENERAL ELECTION
 HELD IN SOUTH CAROLINA NOVEMBER 08, 198

PRECINCTS	STATEWIDE AMENDMENTS					
	(F)	(O)	(F)	(O)	(F)	(O)
	* I N N O F A V O R	N O P P O S E D	* I N N O F A V O R	N O P P O S E D	* I N N O F A V O R	N O P P O S E D
COOSAWHATCHIE	129	21	118	18	116	21
GILLISONVILLE	100	40	80	47	84	38
GRAHAMVILLE 1	171	45	141	62	142	59
GRAHAMVILLE 2	135	53	142	41	126	48
GRAYS	102	64	66	86	90	68
HARDEEVILLE 1	258	126	200	158	205	148
HARDEEVILLE 2	107	29	76	48	85	43
LEVY	154	41	127	59	114	68
OKATIE	18	7	20	4	17	6
PINELAND	294	14	268	21	273	13
RIDGELAND 1	313	89	212	152	215	152
RIDGELAND 2	230	61	187	84	194	78
TILLMAN	57	23	41	34	53	25
BARRIER FREE	0	0	0	0	0	0
ABSENTEE	86	38	80	48	100	65
COUNTY TOTALS	2,180.	658.	1,776.	865.	1,840.	838.

JASPER COUNTY
 VOTES CAST IN GENERAL ELECTION
 HELD IN SOUTH CAROLINA NOVEMBER 08, 198

PRECINCTS	STATEWIDE AMENDMENTS					
	(F)	(O)	(F)	(O)	(F)	(O)
	* I N N O F A V O R	N O P P O S E D	* I N N O F A V O R	N O P P O S E D	* I N N O F A V O R	N O P P O S E D
COOSAWHATCHIE	129	16	126	18	124	21
GILLISONVILLE	96	46	87	49	94	34
GRAHAMVILLE 1	171	48	165	54	158	58
GRAHAMVILLE 2	146	45	151	39	140	43
GRAYS	98	71	86	76	74	85
HARDEEVILLE 1	246	134	229	157	227	147
HARDEEVILLE 2	106	35	91	36	82	44
LEVY	154	50	141	58	149	54
OKATIE	19	6	19	4	18	6
PINELAND	297	21	270	20	289	19
RIDGELAND 1	293	99	279	110	263	126
RIDGELAND 2	215	67	211	75	203	75
TILLMAN	68	21	58	28	65	24
BARRIER FREE	0	0	0	0	0	0
ABSENTEE	121	22	130	28	116	40
COUNTY TOTALS	2,185.	687.	2,069.	757.	2,028.	781.

KERSHAW COUNTY
 VOTES CAST IN GENERAL ELECTION
 HELD IN SOUTH CAROLINA NOVEMBER 08, 198

PRECINCTS	STATEWIDE AMENDMENTS									
	(F)	(O)	(F)	(O)	(F)	(O)	(F)	(O)	(F)	(O)
	* I N N O P P O F A V O R	N O P P O P A S E D	* I N N O P P O F A V O R	N O P P O P B S E D	* I N N O P P O F A V O R	N O P P O P A S E D	* I N N O P P O F A V O R	N O P P O P B S E D	* I N N O P P O F A V O R	N O P P O P C S E D
AIRPORT	405	123	359	102	302	215	290	203	279	208
ANTIOCH	158	56	134	54	108	94	102	89	103	86
BETHUNE	391	95	322	96	310	167	271	168	271	159
BUFFALO	192	76	156	58	152	102	143	93	150	101
CAMDEN NO. 1	177	45	132	45	137	75	108	69	110	61
CAMDEN NO. 2	178	40	151	38	143	73	134	60	134	62
CAMDEN NO. 3	344	76	304	68	293	127	269	119	277	107
CAMDEN NO. 4	615	83	525	94	467	213	439	193	435	185
CAMDEN NO. 6	150	51	122	40	93	98	95	80	90	84
CASSATT	187	86	162	66	145	117	131	110	137	105
CHARLOTTE THOMP	424	91	364	76	342	160	323	137	319	137
DOBY'S MILL	166	70	146	57	111	115	98	113	100	108
EAST CAMDEN	99	27	79	19	66	48	59	47	64	43
ELGIN	890	211	782	189	587	493	547	445	549	437
GATES FORD	68	25	61	22	54	41	55	36	52	38
HERMITAGE	60	14	48	16	41	31	35	29	31	35
LIBERTY HILL	105	20	94	17	79	42	74	33	74	31
LUGOFF NO. 1	347	67	319	60	247	160	235	150	240	147
LUGOFF NO. 2	808	207	722	179	555	420	530	398	527	384
MALVERN HILL	407	114	340	118	317	202	282	203	295	184
RABON'S X ROADS	426	100	361	103	312	193	292	186	280	199
SALT POND	192	55	173	43	136	96	116	90	116	91
SHAYLOR'S HILL	167	56	133	60	125	91	111	87	116	91
SPRINGDALE	773	149	670	156	607	302	589	273	585	278
WESTVILLE	323	124	269	114	253	172	235	163	231	163
WHITES GARDENS	331	132	278	128	232	218	212	195	215	190
RIVERDALE	211	70	185	61	162	106	141	108	134	109
CAMDEN NO. 5	273	46	245	32	235	81	218	76	211	78
CAMDEN NO. 5-A	252	47	205	39	190	94	176	82	170	85
BARRIER FREE	0	0	0	0	0	0	0	0	0	0
ABSENTEE	315	77	306	65	216	159	210	148	205	146
COUNTY TOTALS	9,436.	2,433.	8,149.	2,215.	7,018.	4,506.	6,521.	4,184.	6,481.	4,133.

KERSHAW COUNTY
 VOTES CAST IN GENERAL ELECTION
 HELD IN SOUTH CAROLINA NOVEMBER 08, 198

PRECINCTS	STATEWIDE AMENDMENTS					
	(F)	(O)	(F)	(O)	(F)	(O)
	* I N N O P P O F A V O R	N O P P O P S E D	* I N N O P P O F A V O R	N O P P O P S E D	* I N N O P P O F A V O R	N O P P O P S E D
AIRPORT	375	153	265	186	337	187
ANTIOCH	136	69	92	89	118	83
BETHUNE	343	145	236	150	343	138
BUFFALO	179	79	125	91	170	88
CAMDEN NO. 1	158	56	98	65	145	60
CAMDEN NO. 2	166	55	112	64	142	68
CAMDEN NO. 3	341	87	219	135	274	147
CAMDEN NO. 4	590	111	400	187	443	256
CAMDEN NO. 6	127	64	96	68	118	77
CASSATT	172	90	117	108	160	98
CHARLOTTE THOMP	408	100	262	155	276	175
DOBY'S MILL	170	53	97	99	125	98
EAST CAMDEN	81	35	52	36	83	33
ELGIN	816	280	557	392	711	368
GATES FORD	60	36	43	39	58	37
HERMITAGE	45	27	36	24	49	23
LIBERTY HILL	96	25	65	37	100	21
LUGOFF NO. 1	332	80	208	134	254	152
LUGOFF NO. 2	771	230	519	343	609	384
MALVERN HILL	379	139	264	182	326	185
RABON'S X ROADS	397	123	196	244	334	169
SALT POND	174	62	106	81	155	72
SHAYLOR'S HILL	157	63	115	80	148	67
SPRINGDALE	754	163	501	391	573	335
WESTVILLE	317	124	210	166	276	160
WHITES GARDENS	290	162	199	178	264	181
RIVERDALE	211	64	134	92	180	82
CAMDEN NO. 5	284	40	172	88	199	121
CAMDEN NO. 5-A	227	60	142	79	191	86
BARRIER FREE	0	0	0	0	0	0
ABSENTEE	303	91	193	125	206	184
COUNTY TOTALS	8,861.	2,866.	5,833.	4,018.	7,369.	4,137.

KERSHAW COUNTY
 VOTES CAST IN GENERAL ELECTION
 HELD IN SOUTH CAROLINA NOVEMBER 08, 198

STATEWIDE AMENDMENTS

(F)	(O)	(F)	(O)	(F)	(O)
* I N N O P O F 6 A V O R	N O O P O P 6 O S E E D	* I N N O P O F 7 A V O R	N O O P O P 7 O S E E D	* I N N O P O F 8 A V O R	N O O P O P 8 O S E E D

PRECINCTS

AIRPORT	356	141	312	198	335	171
ANTIOCH	123	71	106	95	120	74
BETHUNE	346	98	318	150	327	121
BUFFALO	162	73	144	103	148	96
CAMDEN NO. 1	142	48	134	68	114	81
CAMDEN NO. 2	153	42	158	50	154	50
CAMDEN NO. 3	315	83	292	125	293	116
CAMDEN NO. 4	528	112	498	159	477	168
CAMDEN NO. 6	123	61	112	73	110	71
CASSATT	158	74	131	122	151	102
CHARLOTTE THOMP	371	93	280	162	263	160
DOBY'S MILL	138	77	122	101	143	65
EAST CAMDEN	83	21	78	36	73	36
ELGIN	765	257	656	408	712	336
GATES FORD	66	29	48	42	63	29
HERMITAGE	58	12	45	25	45	26
LIBERTY HILL	91	21	81	38	74	38
LUGOFF NO. 1	309	76	250	148	281	111
LUGOFF NO. 2	691	233	623	333	631	308
MALVERN HILL	361	124	314	185	323	167
RABON'S X ROADS	344	135	234	240	249	243
SALT POND	158	51	136	85	147	75
SHAYLOR'S HILL	152	53	137	77	151	60
SPRINGDALE	681	195	629	268	626	250
WESTVILLE	282	132	258	165	257	159
WHITES GARDENS	284	137	234	196	240	175
RIVERDALE	189	64	168	96	157	102
CAMDEN NO. 5	236	60	245	65	229	72
CAMDEN NO. 5-A	191	64	198	79	194	74
BARRIER FREE	0	0	0	0	0	0
ABSENTEE	260	80	253	113	255	108
COUNTY TOTALS	8,118.	2,717.	7,196.	4,025.	7,344.	3,644.

LANCASTER COUNTY
 VOTES CAST IN GENERAL ELECTION
 HELD IN SOUTH CAROLINA NOVEMBER 08, 198

STATEWIDE AMENDMENTS

(F)	(O)	(F)	(O)	(F)	(O)	(F)	(O)	(F)	(O)
* I N N O P O F 1 A V O R	N O O P O P 1 O S E E D	* I N N O P O F 1 A B V O R	N O O P O P 1 O B S E D	* I N N O P O F 2 A V O R	N O O P O P 2 O A S E D	* I N N O P O F 2 A B V O R	N O O P O P 2 O B S E D	* I N N O P O F 2 A C V O R	N O O P O P 2 O C S E D

PRECINCTS

RIVERSIDE	473	125	462	135	382	206	365	214	367	197
PRIMUS	64	26	58	33	56	32	55	34	52	35
OAK RIDGE	77	48	78	46	43	77	46	74	48	74
ELGIN	489	96	505	190	449	236	425	247	423	251
DIXIE	86	39	81	43	73	48	73	48	69	48
DOUGLAS	405	146	390	155	304	244	279	269	283	253
FORK HILL	91	44	95	37	75	56	67	61	65	65
ERWIN FARM	308	165	316	159	235	234	219	242	237	223
RICH HILL	118	46	119	46	91	73	86	76	89	71
UNITY	175	53	159	64	132	80	131	81	128	81
SPRINGS MILL 2	66	39	57	49	58	51	54	56	46	60
LYNWOOD DRIVE	330	138	298	169	240	214	234	214	249	208
WELSH'S	75	25	70	26	63	34	64	28	61	32
TABERNACLE	108	35	101	38	86	51	79	58	78	57
UNION	58	58	58	58	47	66	42	69	45	67
SPRINGS MILL 1	48	28	45	31	47	28	46	30	48	29
WYLIE PARK	1,141	287	1,124	282	971	437	927	457	915	455
BELAIRE	291	95	277	111	235	145	210	146	220	147
VAN WYCK	147	60	127	70	122	75	102	88	106	85
FLAT CREEK	62	23	52	31	38	44	37	45	41	42
PLEASANT VALLEY	500	162	472	178	405	240	364	265	350	263
JACKSONHAM	226	92	227	85	178	130	163	134	169	131
FLINT RIDGE	48	19	37	32	32	34	29	39	34	34
HYDE PARK	148	51	139	65	122	76	113	77	119	72
MIDWAY	151	53	155	49	120	76	119	73	115	82
TRADESVILLE	97	32	82	41	60	52	58	48	59	53
PLEASANT HILL	180	54	176	63	136	102	127	108	133	96
E. LANCASTER	305	160	390	165	250	185	250	185	250	185
ANTIOCH	316	165	293	164	270	186	257	192	253	189
KERSHAW HLT CTR	283	46	267	62	233	95	225	99	224	96
DWIGHT	178	105	186	95	154	122	145	136	146	132
CHARLESBORO	39	33	35	38	23	50	26	44	25	46
KERSHAW MILL	317	88	307	94	265	133	242	135	253	124
W. LANCASTER	305	80	297	86	269	112	254	114	255	112
CARMEL	220	82	194	101	155	135	144	143	145	140
CAMP CREEK	299	101	277	98	219	154	200	134	204	159
HEATH SPRINGS	284	102	268	107	232	149	214	157	207	162
GOOCH'S X ROADS	349	171	235	238	284	230	262	231	272	215
CHESTERFIELD AV	440	228	409	256	337	317	315	331	333	306
KERSHAW NO. 1	276	65	250	79	218	109	217	112	205	111
KERSHAW NO. 2	196	44	183	56	159	72	143	81	136	83
THREE C'S	164	57	148	51	114	78	116	72	110	71
BARRIER FREE	0	0	0	0	0	0	0	0	0	0
ABSENTEE	214	51	208	53	142	122	132	117	135	117
COUNTY TOTALS	10,151.	3,618.	9,711.	4,030.	8,127.	5,391.	7,659.	5,566.	7,706.	5,460.

LANCASTER COUNTY
VOTES CAST IN GENERAL ELECTION
HELD IN SOUTH CAROLINA NOVEMBER 08, 1918

STATEWIDE AMENDMENTS

PRECINCTS	(F)	(O)	(F)	(O)	(F)	(O)
	* I N N O F 3 A V O R	N O O P 3 O S E D	* I N N O F 4 A V O R	N O O P 4 O S E D	* I N N O F 5 A V O R	N O O P 5 O S E D
RIVERSIDE	446	138	304	173	372	211
PRIMUS	69	14	49	18	57	30
OAK RIDGE	75	51	44	47	81	43
ELGIN	523	154	342	238	410	270
DIXIE	91	35	54	41	75	46
DOUGLAS	395	140	277	155	334	231
FORK HILL	88	46	56	44	87	46
ERWIN FARM	323	160	199	182	291	184
RICH HILL	112	51	64	70	90	73
UNITY	164	53	97	68	143	71
SPRINGS MILL 2	68	38	43	26	70	37
LYNWOOD DRIVE	325	140	209	140	271	193
WELSH'S	67	31	43	30	61	36
TABERNACLE	106	31	57	54	89	53
UNION	65	50	33	48	56	56
SPRINGS MILL 1	49	24	36	15	45	32
WYLIE PARK	1,128	282	688	389	919	493
BELAIRE	292	89	196	97	248	136
VAN WYCK	150	54	80	68	114	84
FLAT CREEK	50	34	27	40	47	37
PLEASANT VALLEY	498	147	303	242	377	273
JACKSONHAM	231	81	142	88	204	109
FLINT RIDGE	36	31	34	20	42	25
HYDE PARK	150	48	106	40	145	57
MIDWAY	132	64	76	65	126	69
TRADESVILLE	73	42	63	43	74	41
PLEASANT HILL	169	64	121	58	158	73
E. LANCASTER	302	137	315	116	280	170
ANTIOCH	326	129	214	203	263	201
KERSHAW HLT CTR	265	60	155	66	245	83
DWIGHT	182	96	138	91	166	115
CHARLESBORO	38	38	29	26	34	38
KERSHAW MILL	294	92	224	90	272	120
W. LANCASTER	291	77	173	78	258	119
CARMEL	198	90	117	103	190	97
CAMP CREEK	257	112	191	113	246	121
HEATH SPRINGS	292	85	153	103	260	126
GOOCH'S X ROADS	349	153	208	165	327	185
CHESTERFIELD AV	431	232	289	185	420	239
KERSHAW NO. 1	267	77	162	67	230	97
KERSHAW NO. 2	160	75	101	65	163	74
THREE C'S	140	49	109	51	154	39
BARRIER FREE	0	0	0	0	0	0
ABSENTEE	205	54	143	87	146	128
COUNTY TOTALS	9,876.	3,649.	6,467.	4,109.	8,645.	4,961.

LANCASTER COUNTY
VOTES CAST IN GENERAL ELECTION
HELD IN SOUTH CAROLINA NOVEMBER 08, 198

STATEWIDE AMENDMENTS

(F)	(O)	(F)	(O)	(F)	(O)
* I N N O	N O O P P O	* I N N O	N O O P P O	* I N N O	N O O P P O
6 F A V O R	6 O S E E D	7 F A V O R	7 O S E E D	8 F A V O R	8 O S E E D

PRECINCTS

RIVERSIDE	450	116	438	137	400	165
PRIMUS	56	32	56	34	57	31
OAK RIDGE	65	59	73	50	67	57
ELGIN	510	163	475	204	465	208
DIXIE	85	36	77	45	84	37
DOUGLAS	401	145	359	192	348	192
FORK HILL	97	40	90	43	90	42
ERWIN FARM	334	135	275	199	276	187
RICH HILL	105	60	94	72	90	75
UNITY	160	50	140	74	135	76
SPRINGS MILL 2	63	44	62	46	62	45
LYNWOOD DRIVE	291	163	268	186	274	178
WELSH'S	74	35	59	40	62	36
TABERNACLE	100	39	88	52	87	51
UNION	59	56	45	69	50	64
SPRINGS MILL 1	51	24	45	31	42	35
WYLIE PARK	1,127	240	1,069	319	1,010	368
BELAIRE	286	83	242	135	260	115
VAN WYCK	144	50	123	74	123	74
FLAT CREEK	55	26	47	36	41	40
PLEASANT VALLEY	460	156	390	246	403	229
JACKSONHAM	212	96	195	109	196	106
FLINT RIDGE	46	21	41	26	45	22
HYDE PARK	143	55	128	68	144	53
MIDWAY	133	60	125	68	123	68
TRADESVILLE	77	45	54	55	67	45
PLEASANT HILL	162	69	146	84	159	71
E. LANCASTER	301	160	285	136	197	140
ANTIOCH	310	139	281	172	276	177
KERSHAW HLT CTR	274	50	262	64	251	77
DWIGHT	193	81	161	119	163	115
CHARLESBORO	34	35	33	36	33	37
KERSHAW MILL	280	102	262	123	285	97
W. LANCASTER	287	81	253	118	270	102
CARMEL	187	93	164	122	147	136
CAMP CREEK	271	88	222	138	203	153
HEATH SPRINGS	280	93	251	125	241	134
GOOCH'S X ROADS	333	162	314	196	297	193
CHESTERFIELD AV	424	220	378	278	384	266
KERSHAW NO. 1	248	76	244	85	232	94
KERSHAW NO. 2	171	58	142	85	157	70
THREE C'S	143	41	135	52	122	49
BARRIER FREE	0	0	0	0	0	0
ABSENTEE	194	60	178	80	190	71
COUNTY TOTALS	9,680.	3,638.	8,773.	4,624.	8,610.	4,584.

LAURENS COUNTY
VOTES CAST IN GENERAL ELECTION
HELD IN SOUTH CAROLINA NOVEMBER 08, 198

STATEWIDE AMENDMENTS

PRECINCTS	(F)	(O)	(F)	(O)	(F)	(O)	(F)	(O)	(F)	(O)
	* I N N O F 1 A V O R	N O P P O P 1 O A S E E D	* I N N O F 1 A V O R	N O P P O P 1 O B S E E D	* I N N O F 2 A V O R	N O P P O P 2 O A S E E D	* I N N O F 2 A V O R	N O P P O P 2 O B S E E D	* I N N O F 2 C A V O R	N O P P O P 2 C O S E E D
WARD NO. 1	69	27	61	27	56	34	49	36	56	28
WARD NO. 2	164	42	150	45	108	87	94	96	96	87
WARD NO. 3	131	67	127	70	102	82	101	91	102	84
WARD NO. 4	285	94	173	92	185	169	176	177	170	183
WARD NO. 5	635	243	635	243	629	259	569	314	528	329
WARD NO. 6	517	186	507	184	431	250	395	281	390	266
BAILEY	230	91	219	86	171	133	168	134	145	141
TRINITY RIDGE	320	123	315	125	236	185	236	192	234	178
WATTSVILLE	362	201	346	219	293	268	257	281	256	273
BARKSDALE-NARNI	117	66	180	86	158	137	102	82	101	79
MADDENS	265	172	244	195	198	220	183	233	190	221
CLINTON NO. 1	479	159	429	177	317	235	317	225	335	215
CLINTON NO. 2	1,098	309	964	230	959	346	891	488	898	460
JOANNA	344	128	327	137	273	180	261	185	251	183
LYDIS MILL	190	106	187	107	169	127	150	145	203	93
MOUNTVILLE	140	80	141	76	113	97	110	104	105	104
HOPEWELL	61	33	62	32	64	33	57	38	55	36
JONES STORE	160	116	165	112	142	130	135	128	130	119
OWINGS	111	80	106	81	83	104	77	103	84	101
GRAY COURT	254	118	172	90	208	166	200	155	150	98
WOODVILLE	183	112	171	116	159	128	156	126	156	124
SHILOH	61	47	55	53	54	51	45	58	54	51
DIALS	52	16	42	23	34	31	31	33	35	26
COOKS STORE	140	58	135	64	115	76	105	88	109	83
YOUNGS	92	66	94	62	96	59	91	61	89	65
LANFORD	94	39	83	45	79	52	72	53	71	51
GRAYS	40	20	39	19	48	12	49	12	49	10
PLEASANT MOUND	47	21	43	25	44	22	39	26	38	28
STEWART'S STORE	27	30	29	25	29	27	26	27	27	27
ORA	133	39	129	40	104	66	94	69	100	58
LONG BRANCH	336	151	270	154	244	185	236	190	225	186
CROSS HILL	265	115	258	222	220	142	219	148	211	170
RENNO	51	28	48	30	45	37	42	35	41	35
SHADY GROVE	52	33	54	29	48	33	49	34	45	39
WATERLOO	253	104	154	123	189	167	182	138	148	175
TIP TOP	182	13	182	13	182	13	182	13	182	13
MARTIN'S STORE	70	46	67	46	56	56	56	62	57	50
EKOM	49	31	44	36	43	37	44	42	36	43
MT. OLIVE	54	32	54	31	44	41	48	35	48	37
MT. PLEASANT	73	37	65	42	51	55	50	53	47	51
HICKORY TAVERN	268	164	263	165	231	193	223	191	219	199
POPLAR SPRINGS	60	71	61	66	57	73	52	76	52	71
PRINCETON	38	35	41	31	44	29	41	29	42	29
BREWERTON	127	77	111	89	100	95	98	95	88	100
CLINTON MILL	296	162	229	172	241	226	210	226	224	190
BARRIER FREE	0	0	0	0	0	0	0	0	0	0
ABSENTEE	270	93	250	110	193	156	196	156	196	152
COUNTY TOTALS	9,246.	4,081.	8,482.	4,245.	7,645.	5,305.	7,164.	5,565.	7,068.	5,342.

LAURENS COUNTY
VOTES CAST IN GENERAL ELECTION
HELD IN SOUTH CAROLINA NOVEMBER 08, 198

STATEWIDE AMENDMENTS

(F)	(O)	(F)	(O)	(F)	(O)
* I N N 0	N O O P P O	* I N N 0	N O O P P O	* I N N 0	N O O P P O
3 F A V O R	3 O P P O S E E D	4 F A V O R	4 O P P O S E E D	5 F A V O R	5 O P P O S E E D

PRECINCTS

WARD NO. 1	65	21	26	23	60	27
WARD NO. 2	137	61	94	38	142	58
WARD NO. 3	129	65	62	56	116	83
WARD NO. 4	235	105	143	90	230	91
WARD NO. 5	515	334	370	247	583	301
WARD NO. 6	512	169	280	194	549	233
BAILEY	214	85	137	84	191	112
TRINITY RIDGE	313	117	169	132	251	162
WATTSVILLE	352	207	187	178	304	247
BARKSDALE-NARNI	129	80	90	83	128	93
MADDENS	255	158	159	161	251	187
CLINTON NO. 1	415	146	225	139	398	181
CLINTON NO. 2	1,041	268	658	333	834	479
JOANNA	325	129	183	124	303	161
LYDIS MILL	245	45	208	80	190	104
MOUNTVILLE	143	78	103	73	123	93
HOPEWELL	73	24	33	40	52	46
JONES STORE	180	87	86	118	149	122
OWINGS	111	76	68	90	90	87
GRAY COURT	264	96	129	113	220	141
WOODVILLE	195	95	117	113	162	131
SHILOH	64	39	42	38	54	50
DIALS	45	20	23	32	42	23
COOKS STORE	148	49	80	71	123	65
YOUNGS	99	56	57	66	78	76
LANFORD	82	46	39	38	80	51
GRAYS	53	11	52	12	51	14
PLEASANT MOUND	47	19	33	19	43	24
STEWART'S STORE	38	18	20	21	31	26
ORA	122	43	79	50	99	63
LONG BRANCH	286	143	175	165	256	175
CROSS HILL	262	99	156	94	222	144
RENNO	59	26	28	24	44	37
SHADY GROVE	62	23	30	29	52	32
WATERLOO	236	106	156	105	213	129
TIP TOP	182	13	182	13	182	13
MARTIN'S STORE	61	44	39	44	58	51
EKOM	38	33	24	30	40	40
MT. OLIVE	58	25	35	29	49	37
MT. PLEASANT	66	34	41	37	65	39
HICKORY TAVERN	288	139	154	188	202	196
POPLAR SPRINGS	71	54	41	51	58	70
PRINCETON	48	23	28	27	39	34
BREWERTON	134	64	64	75	126	73
CLINTON MILL	308	163	169	107	270	171
BARRIER FREE	0	0	0	0	0	0
ABSENTEE	256	100	176	127	178	184
COUNTY TOTALS	8,962.	3,836.	5,450.	4,002.	7,982.	4,956.

LAURENS COUNTY
VOTES CAST IN GENERAL ELECTION
HELD IN SOUTH CAROLINA NOVEMBER 08, 198

STATEWIDE AMENDMENTS

(F)	(O)	(F)	(O)	(F)	(O)
* I N N O	N O O P P	* I N N O	N O O P P	* I N N O	N O O P P
6 A V O R	6 O S E D	7 A V O R	7 O S E D	8 A V O R	8 O S E D

PRECINCTS

WARD NO. 1	62	23	54	34	57	26
WARD NO. 2	151	48	145	50	148	48
WARD NO. 3	116	70	113	75	108	82
WARD NO. 4	225	113	215	114	209	119
WARD NO. 5	624	235	559	294	580	270
WARD NO. 6	600	274	438	235	573	197
BAILEY	203	93	187	111	191	104
TRINITY RIDGE	287	131	264	162	256	165
WATTSVILLE	330	209	286	257	311	221
BARKSDALE-NARNI	128	80	148	80	115	87
MADDENS	262	159	221	207	222	197
CLINTON NO. 1	428	139	392	182	310	196
CLINTON NO. 2	1,083	299	981	409	933	330
JOANNA	336	111	282	167	288	157
LYDIS MILL	190	95	201	95	176	120
MOUNTVILLE	131	81	112	104	112	97
HOPEWELL	69	26	54	40	63	34
JONES STORE	157	105	140	123	143	125
OWINGS	112	72	95	92	103	83
GRAY COURT	247	88	234	128	218	235
WOODVILLE	195	90	160	222	165	122
SHILOH	64	39	53	50	46	54
DIALS	49	15	46	19	42	24
COOKS STORE	134	55	121	72	138	55
YOUNGS	87	67	80	74	89	63
LANFORD	84	42	79	46	75	56
GRAYS	54	12	48	13	52	12
PLEASANT MOUND	49	17	42	25	37	30
STEWART'S STORE	27	27	21	33	27	27
ORA	125	42	109	57	107	58
LONG BRANCH	291	131	243	184	257	168
CROSS HILL	240	117	210	142	219	135
RENNO	52	26	46	44	44	36
SHADY GROVE	64	20	41	43	58	25
WATERLOO	221	104	237	161	206	131
TIP TOP	182	13	182	13	182	13
MARTIN'S STORE	59	51	53	56	53	53
EKOM	44	35	36	44	34	45
MT. OLIVE	57	26	45	40	46	37
MT. PLEASANT	65	39	54	48	50	51
HICKORY TAVERN	268	150	236	189	215	204
POPLAR SPRINGS	72	53	53	73	55	71
PRINCETON	47	23	43	26	48	21
BREWERTON	122	74	95	103	96	99
CLINTON MILL	273	170	252	183	150	181
BARRIER FREE	0	0	0	0	0	0
ABSENTEE	251	85	248	104	244	97
COUNTY TOTALS	8,918.	3,974.	7,955.	5,023.	7,851.	4,762.

LEE COUNTY
 VOTES CAST IN GENERAL ELECTION
 HELD IN SOUTH CAROLINA NOVEMBER 08, 198

PRECINCTS	STATEWIDE AMENDMENTS									
	(F)	(O)	(F)	(O)	(F)	(O)	(F)	(O)	(F)	(O)
	* I N N O F A V O R	N O P P O 1 A S E D	* I N N O F A V O R	N O P P O 1 B S E D	* I N N O F A V O R	N O P P O 2 A S E D	* I N N O F A V O R	N O P P O 2 B S E D	* I N N O F A V O R	N O P P O 2 C S E D
ASHWOOD	226	67	194	90	171	120	161	113	156	115
ASHLAND	64	12	61	15	55	21	45	24	46	23
BISHOPVILLE 1	261	59	239	74	229	77	235	71	223	69
BISHOPVILLE 2	255	60	242	69	221	84	197	103	193	101
BISHOPVILLE 3	358	85	344	98	316	119	289	136	291	131
BISHOPVILLE 4	292	60	260	90	240	102	211	121	225	106
CEDAR CREEK	45	12	41	13	36	18	36	16	33	17
CYPRESS	157	28	146	41	132	75	122	45	128	84
ELLIOT	215	50	215	56	211	55	208	50	203	58
HICKORY HILL	23	98	20	101	16	105	12	109	7	114
IONIA	56	9	50	12	38	22	38	21	35	22
LUCKNOW	113	28	97	44	88	53	83	55	76	61
LYNCHBURG	298	69	267	85	238	103	202	134	225	98
MANVILLE	134	35	127	38	116	55	104	61	109	54
MT. CLIO	182	18	170	27	169	27	162	42	166	39
RATTLESNAKE SPR	150	39	141	41	124	52	109	65	118	57
SCHROCKS HILL	13	16	8	19	9	19	8	20	8	18
SOUTH LYNCHBURG	90	21	73	31	72	32	69	26	66	27
SPRING HILL	172	38	153	49	131	70	119	31	119	75
ST. CHARLES	168	34	170	36	115	59	116	59	127	66
ST. MATTHEWS	55	33	54	32	45	37	45	38	45	40
STOKES BRIDGE	123	42	116	44	106	52	106	46	107	46
TURKEY CREEK	60	15	52	23	43	31	39	35	37	36
WOODROW	100	13	99	10	90	19	88	19	75	13
BARRIER FREE		0		0		0		0	0	0
ABSENTEE	65	24	66	23	51	39	47	40	48	41
COUNTY TOTALS	3,675.	965.	3,405.	1,163.	3,062.	1,446.	2,851.	1,480.	2,866.	1,511.

LEE COUNTY
 VOTES CAST IN GENERAL ELECTION
 HELD IN SOUTH CAROLINA NOVEMBER 08, 198

PRECINCTS	STATEWIDE AMENDMENTS					
	(F)	(O)	(F)	(O)	(F)	(O)
	* I N N O F A V O R	N O P P O 3 O S E D	* I N N O F A V O R	N O P P O 4 O S E D	* I N N O F A V O R	N O P P O 5 O S E D
ASHWOOD	201	78	98	70	187	90
ASHLAND	53	19	20	34	35	39
BISHOPVILLE 1	235	61	131	62	233	73
BISHOPVILLE 2	239	45	135	57	230	75
BISHOPVILLE 3	322	117	166	84	299	126
BISHOPVILLE 4	241	90	151	66	221	88
CEDAR CREEK	40	13	21	13	32	17
CYPRESS	74	56	74	25	141	47
ELLIOT	203	46	172	62	203	46
HICKORY HILL	18	102	14	100	18	102
IONIA	46	11	18	17	40	17
LUCKNOW	99	44	46	32	94	43
LYNCHBURG	255	91	117	65	267	75
MANVILLE	120	47	62	38	124	42
MT. CLIO	167	27	148	29	167	31
RATTLESNAKE SPR	128	50	60	47	124	53
SCHROCKS HILL	13	14	7	13	11	18
SOUTH LYNCHBURG	71	29	37	22	60	34
SPRING HILL	136	62	100	37	132	69
ST. CHARLES	161	37	99	39	150	42
ST. MATTHEWS	54	31	25	27	54	30
STOKES BRIDGE	116	39	77	35	112	42
TURKEY CREEK	44	30	18	29	39	36
WOODROW	94	12	86	12	98	15
BARRIER FREE	0	0	0	0	0	0
ABSENTEE	55	34	38	34	41	49
COUNTY TOTALS	3,185.	1,205.	1,920.	1,049.	3,112.	1,299.

LEE COUNTY
VOTES CAST IN GENERAL ELECTION
HELD IN SOUTH CAROLINA NOVEMBER 08, 198

STATEWIDE AMENDMENTS

PRECINCTS	(F)	(O)	(F)	(O)	(F)	(O)
	* I N N O F 6 A V V O R	N O O P 6 O S E D	* I N N O F 7 A V V O R	N O O P 7 O S E D	* I N N O F 8 A V V O R	N O O P 8 O S E D
ASHWOOD	179	94	144	105	167	100
ASHLAND	58	15	56	17	57	18
BISHOPVILLE 1	225	78	224	80	215	76
BISHOPVILLE 2	239	64	206	95	222	76
BISHOPVILLE 3	306	121	300	126	308	116
BISHOPVILLE 4	226	78	236	78	220	91
CEDAR CREEK	35	13	32	19	32	16
CYPRESS	123	56	126	53	129	46
ELLIOT	206	54	204	41	212	48
HICKORY HILL	20	101	15	105	14	105
IONIA	46	12	37	20	35	22
LUCKNOW	90	44	83	51	86	50
LYNCHBURG	260	70	228	101	230	97
MANVILLE	120	49	106	61	109	54
MT. CLIO	171	27	165	30	163	31
MATTLESNAKE SPR	134	43	124	52	118	58
CHROCKS MILL	9	18	11	17	7	20
SOUTH LYNCHBURG	63	27	68	26	71	22
SPRING HILL	148	42	118	67	134	58
ST. CHARLES	141	43	132	55	133	65
ST. MATTHEWS	55	28	47	37	42	40
STOKES BRIDGE	115	38	113	39	113	36
TURKEY CREEK	44	30	40	33	44	30
WOODROW	91	16	92	15	91	17
BARRIER FREE	0	0	0	0	0	0
ABSENTEE	61	26	24	31	55	32
COUNTY TOTALS	3,165.	1,187.	2,931.	1,354.	3,007.	1,324.

LEXINGTON COUNTY
VOTES CAST IN GENERAL ELECTION
HELD IN SOUTH CAROLINA, NOVEMBER 08, 198

STATEWIDE AMENDMENTS

PRECINCTS	(F)	(O)	(F)	(O)	(F)	(O)	(F)	(O)	(F)	(O)
	* I N N O F A V O R	N O P P O A S E D	* I N N O F A V O R	N O P P O B S E D	* I N N O F A V O R	N O P P O A S E D	* I N N O F A V O R	N O P P O B S E D	* I N N O F A V O R	N O P P O C S E D
BATESBURG	598	124	451	98	490	218	444	195	453	197
MIMS	180	62	162	45	140	103	130	98	132	98
LAKE MURRAY	710	136	569	101	564	286	534	273	541	262
MOUNT HOREB	926	157	776	118	734	346	714	336	710	331
OLD BARNWELL RD	705	156	620	135	532	328	521	306	525	306
CRAPP'S STORE	133	49	112	47	109	76	106	73	106	74
GILBERT	331	78	277	65	266	140	252	130	261	119
POND BRANCH	334	126	288	94	265	192	237	197	240	187
SEVEN OAKS	620	94	540	85	460	254	441	241	436	244
RIDGE ROAD	445	124	345	105	349	217	344	200	344	203
SUMMIT	193	67	161	50	146	114	127	116	130	119
LEESVILLE	608	125	491	97	496	228	467	214	469	210
RED BANK SOUTH	445	106	382	90	329	226	325	210	321	210
EMMANUEL CHURCH	913	196	751	164	678	423	626	420	620	423
HOLLOW CREEK	617	165	483	127	508	270	485	262	495	258
BOILING SPRINGS	501	132	441	110	344	286	340	268	343	262
EDMUND	554	137	463	115	421	264	402	251	413	243
RED BANK	1,073	221	902	213	741	548	726	523	751	490
ROUND HILL	294	85	232	58	250	128	236	120	236	123
FAIRVIEW	131	49	109	35	125	61	115	58	113	61
QUAIL HOLLOW	751	83	602	67	564	242	539	223	536	231
PELION	457	155	386	125	313	292	303	281	298	278
MACK-EDISTO	95	16	76	16	77	37	70	35	69	37
SWANSEA	510	161	386	124	396	263	387	230	374	238
SANDY RUN	131	54	109	39	106	72	99	72	104	67
GASTON	518	170	437	148	375	316	360	294	358	294
SHARPE'S HILL	158	60	127	44	109	108	101	100	109	94
CHAPIN	1,990	297	1,623	249	1,462	794	1,410	749	1,420	737
LEAPHART ROAD	605	97	504	85	453	252	452	225	449	221
WESTOVER	851	141	639	113	638	351	604	322	605	326
EDENWOOD	648	167	509	135	468	345	442	340	452	329
CROMER	1,641	307	1,454	226	1,187	747	1,154	702	1,138	704
LEXINGTON NO. 1	1,311	260	1,069	224	994	560	977	521	962	523
LEXINGTON NO. 2	942	159	808	126	738	358	697	344	699	339
CAYCE WARD NO.1	455	105	360	78	355	217	334	198	332	204
CAYCE WARD NO.2	704	182	545	147	497	394	476	367	485	356
CAYCE WARD NO.3	396	91	308	64	300	188	278	175	289	168
CHALK HILL	960	231	763	194	686	498	663	455	655	459
CONGAREE	719	234	603	188	522	418	500	409	507	404
HOOK'S STORE	763	225	592	149	580	394	526	377	533	369
SALUDA RIVER	758	179	593	132	560	364	530	343	552	327
SPRINGDALE	860	229	674	172	616	462	590	445	587	446
TN OF PINERIDGE	425	137	332	109	314	251	310	227	305	235
W COLUMBIA NO 1	263	75	201	51	199	135	187	124	187	119
W COLUMBIA NO 2	152	39	117	31	122	68	107	61	103	64
W COLUMBIA NO 3	263	54	209	34	195	122	176	111	180	110
W COLUMBIA NO 4	613	185	471	132	434	346	399	329	405	324
IRMO	1,031	145	876	127	774	395	755	376	749	374
CHALLEDON	854	127	706	112	590	387	596	353	580	358
WHITEHALL	1,370	187	1,123	169	1,053	496	1,004	472	985	474
GARDENDALE	434	70	374	56	311	184	305	168	300	169
WOODLAND HILLS	788	107	665	90	559	328	558	276	546	295
PINEVIEW	959	196	836	159	711	435	681	419	666	428
QUAIL VALLEY	703	105	604	89	533	279	510	269	514	266
CAYCE WARD 2-A	642	149	501	119	450	343	448	303	437	305
LAKESIDE	540	119	437	122	407	252	391	242	391	243
COLDSTREAM	1,257	155	1,083	139	930	483	921	436	909	443
GRENADIER	1,252	147	1,060	111	954	437	937	405	934	404
ST. MICHAEL	824	118	684	113	598	331	581	320	579	317
MURRAYWOOD	1,062	124	897	119	799	380	782	360	775	365
BARRIER FREE	0	0	0	0	0	0	0	0	0	0
ABSENTEE	1,171	235	1,123	212	836	610	779	577	766	557
COUNTY TOTALS	41,154	8,467	34,034	6,892	30,721	18,650	29,502	17,532	29,475	17,426

LEXINGTON COUNTY
VOTES CAST IN GENERAL ELECTION
HELD IN SOUTH CAROLINA NOVEMBER 08, 198

PRECINCTS	STATEWIDE AMENDMENTS					
	(F)	(O)	(F)	(O)	(F)	(O)
	* I N N O F 3 A V O R	N O P P P 3 O S E D	* I N N O F 4 A V O R	N O P P P 4 O S E D	* I N N O F 5 A V O R	N O P P P 5 O S E D
BATESBURG	571	132	402	192	446	213
MIMS	168	72	118	82	132	86
LAKE MURRAY	656	197	457	301	490	309
MOUNT MOREB	882	202	637	359	615	415
OLD BARNWELL RD	679	190	483	309	474	353
CRAPP'S STORE	125	62	95	78	118	65
GILBERT	304	104	208	164	234	151
POND BRANCH	321	140	205	204	233	205
SEVEN OAKS	588	132	390	262	386	276
RIDGE ROAD	402	166	306	193	319	215
SUMMIT	190	72	132	96	145	93
LEESVILLE	553	177	411	234	452	231
RED BANK SOUTH	423	132	301	194	317	212
EMMANUEL CHURCH	804	295	593	378	610	410
HOLLOW CREEK	606	179	409	288	462	271
BOILING SPRINGS	462	174	321	253	359	246
EDMUND	497	202	362	244	394	270
RED BANK	972	325	658	514	710	512
ROUND HILL	281	98	196	140	210	145
FAIRVIEW	130	58	85	73	110	61
QUAIL HOLLOW	723	107	497	244	487	286
PELLION	415	196	282	252	305	271
MACK-EDISTO	86	28	67	34	69	38
SWANSEA	485	184	320	212	384	225
SANDY RUN	117	63	79	76	95	69
GASTON	448	248	346	265	366	276
SHARPE'S HILL	145	73	101	89	117	88
CHAPIN	1,789	475	1,314	733	1,371	764
LEAPHART ROAD	548	155	407	224	438	236
WESTOVER	794	203	546	317	568	356
EDENWOOD	613	206	415	303	436	326
CROMER	1,545	413	1,122	629	1,106	744
LEXINGTON NO. 1	1,242	333	872	537	887	608
LEXINGTON NO. 2	888	220	600	368	645	390
CAYCE WARD NO.1	436	136	299	195	333	203
CAYCE WARD NO.2	670	239	485	299	482	348
CAYCE WARD NO.3	382	114	253	171	272	176
CHALK HILL	878	315	595	419	681	424
CONGAREE	683	276	474	365	510	388
HOOK'S STORE	736	255	526	308	563	353
SALUDA RIVER	721	210	477	314	493	392
SPRINGDALE	772	312	536	415	618	407
TN OF PINERIDGE	409	158	254	239	297	236
W COLUMBIA NO 1	261	73	164	110	187	112
W COLUMBIA NO 2	140	46	103	43	123	46
W COLUMBIA NO 3	248	65	174	97	186	96
W COLUMBIA NO 4	568	217	399	261	428	297
IRMO	962	204	712	336	635	469
CHALLEDON	796	203	567	306	552	383
WHITEHALL	1,309	254	925	505	873	608
GARDENDALE	413	93	284	164	283	195
WOODLAND HILLS	756	149	562	254	516	327
PINEVIEW	887	272	644	398	643	449
QUAIL VALLEY	705	118	521	225	463	312
CAYCE WARD 2-A	603	202	435	255	467	277
LAKESIDE	520	145	362	238	362	243
COLDSTREAM	1,202	236	819	464	805	546
GRENADIER	1,198	218	868	404	838	471
ST. MICHAEL	778	171	516	340	544	334
MURRAYWOOD	1,016	188	713	369	670	460
BARRIER FREE	0	0	0	0	0	0
ABSENTEE	1,090	348	739	564	726	626
COUNTY TOTALS	38,606	11,232	27,153	16,902	28,049	18,601

LEXINGTON COUNTY
VOTES CAST IN GENERAL ELECTION
HELD IN SOUTH CAROLINA NOVEMBER 08, 198

STATEWIDE AMENDMENTS

(F)	(O)	(F)	(O)	(F)	(O)
* I N N O	N O O P P	* I N N O	N O O P P	* I N N O	N O O P P
6 F A V O R	6 O S E D	7 F A V O R	7 O S E D	8 F A V O R	8 O S E D

PRECINCTS

BATESBURG	522	137	445	179	474	160
MIMS	175	53	139	75	144	68
LAKE MURRAY	631	187	542	237	571	214
MOUNT HOREB	811	231	688	331	760	257
OLD BARNWELL RD	637	203	523	293	584	238
CRAPP'S STORE	125	55	105	74	114	63
GILBERT	264	127	207	163	260	121
POND BRANCH	287	152	227	204	281	151
SEVEN OAKS	519	153	459	208	511	159
RIDGE ROAD	385	160	355	167	353	176
SUMMIT	175	71	132	108	141	96
LEESVILLE	544	159	468	208	488	195
RED BANK SOUTH	394	139	321	187	356	159
EMMANUEL CHURCH	802	254	652	346	696	327
HOLLOW CREEK	554	204	458	253	515	207
BOILING SPRINGS	440	178	330	252	392	206
EDMUND	487	168	393	249	414	223
RED BANK	931	314	772	425	791	421
ROUND HILL	257	107	187	164	220	116
FAIRVIEW	120	58	105	63	109	62
QUAIL HOLLOW	638	136	580	171	597	153
PELION	371	209	300	259	322	240
MACK-EDISTO	85	26	77	29	77	27
SWANSEA	413	197	362	201	376	211
SANDY RUN	113	60	79	81	95	71
GASTON	461	196	367	262	383	261
SHARPE'S HILL	140	71	101	94	108	95
CHAPIN	1,713	449	1,418	663	1,551	546
LEAPHART ROAD	535	146	439	213	473	193
WESTOVER	739	208	619	271	646	257
EDENWOOD	556	226	515	230	504	254
CROMER	1,470	399	1,236	576	1,330	514
LEXINGTON NO. 1	1,145	356	976	492	1,040	415
LEXINGTON NO. 2	791	255	694	313	714	309
CAYCE WARD NO.1	431	112	346	162	350	158
CAYCE WARD NO.2	632	216	553	254	580	252
CAYCE WARD NO.3	344	126	289	144	292	152
CHALK HILL	802	302	701	357	743	345
CONGAREE	624	296	503	368	546	354
HOOK'S STORE	681	243	520	355	586	291
SALUDA RIVER	657	231	567	273	576	293
SPRINGDALE	740	304	586	403	653	341
TN OF PINERIDGE	376	165	318	201	352	176
W COLUMBIA NO 1	234	78	192	91	198	95
W COLUMBIA NO 2	124	43	107	47	114	48
W COLUMBIA NO 3	227	67	196	76	192	73
W COLUMBIA NO 4	518	211	413	270	442	257
IRMO	879	223	794	270	830	265
CHALLEDON	756	181	614	299	712	218
WHITEHALL	1,182	299	1,022	407	1,076	383
GARDENDALE	382	91	324	128	350	106
WOODLAND HILLS	693	151	621	212	638	196
PINEVIEW	832	286	720	348	752	332
QUAIL VALLEY	637	132	554	199	608	151
CAYCE WARD 2-A	564	188	479	230	497	228
LAKESIDE	469	155	416	206	429	187
COLDSTREAM	1,061	278	971	335	1,001	319
GRENADIER	1,109	244	997	308	1,010	311
ST. MICHAEL	725	169	613	263	666	220
MURRAYWOOD	900	220	815	284	875	239
BARRIER FREE	0	0	0	0	0	0
ABSENTEE	892	315	795	431	886	409

COUNTY TOTALS . 35,715. 11,372. 30,307. 14,966. 32,356. 13,567.

MCCORMICK COUNTY
VOTES CAST IN GENERAL ELECTION
HELD IN SOUTH CAROLINA NOVEMBER 08, 198

PRECINCTS	STATEWIDE AMENDMENTS									
	(F)	(O)	(F)	(O)	(F)	(O)	(F)	(O)	(F)	(O)
	* I N N O F A V O R	N O P P O P P O S E D	* I N N O F A V O R	N O P P O P P O S E D	* I N N O F A V O R	N O P P O P P O S E D	* I N N O F A V O R	N O P P O P P O S E D	* I N N O F A V O R	N O P P O P P O S E D
MT. CARMEL	72	30	69	31	65	29	62	29	55	29
SAVANNAH	62	17	64	19	55	25	49	30	51	28
WILLINGTON	63	22	61	18	55	26	47	29	44	27
MCCORMICK NO. 1	403	118	366	151	330	191	307	192	304	167
BETHANY	36	32	30	32	26	35	28	34	26	31
MCCORMICK NO. 2	298	107	277	117	249	173	230	148	84	54
PLUM BRANCH	282	107	271	111	230	146	224	122	219	125
PARKSVILLE	92	34	0	0	73	49	0	0	0	0
MODOC	71	26	64	28	61	32	58	33	55	32
CLARK'S HILL	89	40	84	49	71	65	48	63	69	54
BARRIER FREE	0	0	0	0	0	0	0	0	0	0
ABSENTEE	109	20	102	23	78	59	76	63	71	76
COUNTY TOTALS	1,577.	553.	1,388.	579.	1,293.	830.	1,149.	743.	978.	643.

MCCORMICK COUNTY
VOTES CAST IN GENERAL ELECTION
HELD IN SOUTH CAROLINA NOVEMBER 08, 198

PRECINCTS	STATEWIDE AMENDMENTS					
	(F)	(O)	(F)	(O)	(F)	(O)
	* I N N O F A V O R	N O P P O P P O S E D	* I N N O F A V O R	N O P P O P P O S E D	* I N N O F A V O R	N O P P O P P O S E D
MT. CARMEL	61	40	34	18	74	19
SAVANNAH	72	11	46	17	58	23
WILLINGTON	55	30	36	21	59	17
MCCORMICK NO. 1	367	167	245	115	358	150
BETHANY	34	33	23	23	37	28
MCCORMICK NO. 2	245	187	154	99	171	127
PLUM BRANCH	219	165	134	86	244	128
PARKSVILLE	94	33	50	19	79	42
MODOC	81	14	45	18	50	43
CLARK'S HILL	78	57	44	31	73	51
BARRIER FREE	0	0	0	0	0	0
ABSENTEE	74	97	77	30	106	34
COUNTY TOTALS	1,380.	834.	888.	477.	1,309.	662.

MCCORMICK COUNTY
VOTES CAST IN GENERAL ELECTION
HELD IN SOUTH CAROLINA NOVEMBER 08, 198

PRECINCTS	STATEWIDE AMENDMENTS					
	(F)	(O)	(F)	(O)	(F)	(O)
	* I N N O F A V O R	N O P P O P P O S E D	* I N N O F A V O R	N O P P O P P O S E D	* I N N O F A V O R	N O P P O P P O S E D
MT. CARMEL	60	25	60	24	58	25
SAVANNAH	57	23	53	25	48	31
WILLINGTON	59	13	46	27	52	20
MCCORMICK NO. 1	364	126	333	156	332	157
BETHANY	26	31	27	31	32	26
MCCORMICK NO. 2	188	80	155	127	168	112
PLUM BRANCH	254	92	227	108	238	111
PARKSVILLE	95	20	84	29	87	25
MODOC	70	17	66	23	66	20
CLARK'S HILL	81	36	77	40	63	52
BARRIER FREE	0	0	0	0	0	0
ABSENTEE	106	21	94	24	97	23
COUNTY TOTALS	1,360.	484.	1,222.	616.	1,241.	602.

MARION COUNTY
VOTES CAST IN GENERAL ELECTION
HELD IN SOUTH CAROLINA NOVEMBER 08, 198

PRECINCTS	STATEWIDE AMENDMENTS									
	(F)	(O)	(F)	(O)	(F)	(O)	(F)	(O)	(F)	(O)
	# I N N O F A V O R	N O P P O S E D	# I N N O F A V O R	N O P P O S E D	# I N N O F A V O R	N O P P O S E D	# I N N O F A V O R	N O P P O S E D	# I N N O F A V O R	N O P P O S E D
BRITTON'S NECK	166	34	135	56	135	46	133	60	120	61
FRIENDSHIP	103	13	99	13	94	14	97	14	95	12
CENTENARY	161	35	128	56	126	52	129	54	114	58
RAINS	164	37	143	48	133	56	146	52	126	57
MARION NO. 1	375	75	320	102	298	123	316	115	296	113
MARION NO. 2	684	125	599	188	551	210	542	234	524	223
MARION NORTH	203	44	166	66	167	66	161	70	145	76
MARION SOUTH	425	108	362	151	343	161	330	178	331	156
MARION WEST	252	93	214	112	194	134	205	121	190	121
SELLERS	22	4	15	8	17	6	14	10	13	9
TEMPERANCE	197	47	178	56	187	48	181	56	175	54
ZION	64	37	51	47	51	45	46	52	45	44
N WEST MULLINS	307	78	257	97	229	127	231	125	219	121
S WEST MULLINS	212	64	175	86	149	111	154	107	137	105
N EAST MULLINS	352	98	294	127	279	130	288	120	267	129
S EAST MULLINS	455	101	387	144	360	154	368	151	349	154
NICHOLS	182	28	143	51	141	58	140	54	128	59
BARRIER FREE	0	0	0	0	0	0	0	0	0	0
ABSENTEE	288	60	291	62	195	153	188	157	183	160
COUNTY TOTALS	4,619	1,083	3,968	1,475	3,655	1,697	3,673	1,733	3,462	1,712

MARION COUNTY
VOTES CAST IN GENERAL ELECTION
HELD IN SOUTH CAROLINA NOVEMBER 08, 198

PRECINCTS	STATEWIDE AMENDMENTS					
	(F)	(O)	(F)	(O)	(F)	(O)
	# I N N O F A V O R	N O P P O S E D	# I N N O F A V O R	N O P P O S E D	# I N N O F A V O R	N O P P O S E D
BRITTON'S NECK	144	47	115	56	118	44
FRIENDSHIP	104	6	93	8	96	8
CENTENARY	139	44	110	55	119	42
RAINS	157	38	131	47	125	48
MARION NO. 1	321	87	280	106	289	100
MARION NO. 2	621	159	475	241	484	211
MARION NORTH	179	53	137	83	165	52
MARION SOUTH	362	138	308	155	336	123
MARION WEST	224	91	189	111	207	86
SELLERS	18	7	11	8	11	9
TEMPERANCE	194	44	138	66	145	55
ZION	52	40	48	41	58	32
N WEST MULLINS	259	86	210	111	217	105
S WEST MULLINS	172	78	142	102	171	70
N EAST MULLINS	304	108	242	144	278	106
S EAST MULLINS	485	116	303	192	350	135
NICHOLS	154	36	131	54	135	42
BARRIER FREE	0	0	0	0	0	0
ABSENTEE	204	142	185	82	231	123
COUNTY TOTALS	4,020	1,321	3,249	1,662	3,539	1,396

MARION COUNTY
VOTES CAST IN GENERAL ELECTION
HELD IN SOUTH CAROLINA NOVEMBER 08, 198

PRECINCTS	STATEWIDE AMENDMENTS					
	(F)	(O)	(F)	(O)	(F)	(O)
	# I N N O F A V O R	N O P P O S E D	# I N N O F A V O R	N O P P O S E D	# I N N O F A V O R	N O P P O S E D
BRITTON'S NECK	137	43	125	60	122	60
FRIENDSHIP	101	10	100	8	99	8
CENTENARY	130	47	118	53	123	55
RAINS	143	44	143	40	126	49
MARION NO. 1	329	92	301	116	309	108
MARION NO. 2	594	175	569	199	534	212
MARION NORTH	191	37	155	64	160	65
MARION SOUTH	375	123	336	159	331	158
MARION WEST	237	89	204	115	218	104
SELLERS	15	8	14	9	16	8
TEMPERANCE	180	52	157	67	170	56
ZION	59	38	49	45	52	41
N WEST MULLINS	257	92	239	102	217	123
S WEST MULLINS	187	72	163	90	161	91
N EAST MULLINS	308	108	280	125	270	141
S EAST MULLINS	391	129	362	148	372	141
NICHOLS	157	38	140	52	140	50
BARRIER FREE	0	0	0	0	0	0
ABSENTEE	272	74	232	106	241	105
COUNTY TOTALS	4,067	1,276	3,692	1,561	3,664	1,579

MARLBORO COUNTY
VOTES CAST IN GENERAL ELECTION
HELD IN SOUTH CAROLINA NOVEMBER 08, 198

PRECINCTS	STATEWIDE AMENDMENTS									
	(F)	(O)	(F)	(O)	(F)	(O)	(F)	(O)	(F)	(O)
	* I N N O F A V O R	N O P P O S E E D	* I N N O F A V O R	N O P P O S E E D	* I N N O F A V O R	N O P P O S E E D	* I N N O F A V O R	N O P P O S E E D	* I N N O F A V O R	N O P P O S E E D
ADAMSVILLE	61	22	57	22	44	32	40	37	42	32
BLENHAIM	36	4	30	9	32	9	30	8	33	7
BRIGHTSVILLE	116	37	108	44	96	57	85	70	87	59
BROWNSVILLE	54	39	48	38	41	38	43	35	40	35
RED HILL	178	65	167	68	163	68	163	71	163	68
TATUM	49	16	51	15	42	25	38	28	37	30
WALLACE	302	163	226	239	283	182	282	183	281	183
QUICKS X ROADS	149	40	147	40	120	59	117	59	112	68
CLIO	320	93	287	105	246	144	217	155	217	138
MCCOLL	426	64	418	72	461	29	452	38	441	49
EAST MCCOLL	146	32	143	36	139	40	141	37	139	40
E BENNETTSTVILLE	1,207	287	1,207	287	702	329	702	328	701	327
W BENNETTSTVILLE	568	278	541	173	457	184	409	189	410	187
S BENNETTSTVILLE	149	55	137	70	123	83	111	84	106	85
BARRIER FREE	0	0	0	0	0	0	0	0	0	0
ABSENTEE	48	28	47	27	48	26	48	20	49	20
COUNTY TOTALS	3,809.	1,223.	3,614.	1,245.	2,997.	1,305.	2,878.	1,342.	2,858.	1,328.

MARLBORO COUNTY
VOTES CAST IN GENERAL ELECTION
HELD IN SOUTH CAROLINA NOVEMBER 08, 198

PRECINCTS	STATEWIDE AMENDMENTS					
	(F)	(O)	(F)	(O)	(F)	(O)
	* I N N O F A V O R	N O P P O S E E D	* I N N O F A V O R	N O P P O S E E D	* I N N O F A V O R	N O P P O S E E D
ADAMSVILLE	50	27	38	19	47	33
BLENHAIM	33	6	16	5	28	11
BRIGHTSVILLE	112	30	64	40	116	41
BROWNSVILLE	50	30	36	25	43	36
RED HILL	169	63	160	52	168	60
TATUM	43	19	35	9	46	20
WALLACE	304	161	282	183	325	140
QUICKS X ROADS	125	51	63	26	131	49
CLIO	284	99	129	73	265	115
MCCOLL	414	76	437	53	431	59
EAST MCCOLL	148	31	134	32	147	31
E BENNETTSTVILLE	1,105	251	741	321	984	443
W BENNETTSTVILLE	451	157	408	152	448	172
S BENNETTSTVILLE	125	69	71	52	145	59
BARRIER FREE	0	0	0	0	0	0
ABSENTEE	51	19	50	18	49	17
COUNTY TOTALS	3,464.	1,089.	2,664.	1,060.	3,373.	1,286.

MARLBORO COUNTY
VOTES CAST IN GENERAL ELECTION
HELD IN SOUTH CAROLINA NOVEMBER 08, 198

PRECINCTS	STATEWIDE AMENDMENTS					
	(F)	(O)	(F)	(O)	(F)	(O)
	* I N N O F A V O R	N O P P O S E E D	* I N N O F A V O R	N O P P O S E E D	* I N N O F A V O R	N O P P O S E E D
ADAMSVILLE	47	29	46	32	50	27
BLENHAIM	32	7	26	11	29	8
BRIGHTSVILLE	109	43	107	54	94	56
BROWNSVILLE	52	25	45	32	46	32
RED HILL	171	57	168	61	169	57
TATUM	46	18	43	21	46	16
WALLACE	304	161	264	201	240	225
QUICKS X ROADS	146	42	131	47	119	57
CLIO	273	93	240	130	236	117
MCCOLL	447	43	449	41	452	38
EAST MCCOLL	147	31	145	32	146	30
E BENNETTSTVILLE	1,047	337	1,060	339	943	371
W BENNETTSTVILLE	456	153	443	171	444	163
S BENNETTSTVILLE	138	62	122	74	120	74
BARRIER FREE	0	0	0	0	0	0
ABSENTEE	50	21	42	22	41	28
COUNTY TOTALS	3,465.	1,122.	3,331.	1,268.	3,175.	1,299.

0337

NEWBERRY COUNTY
 VOTES CAST IN GENERAL ELECTION
 HELD IN SOUTH CAROLINA NOVEMBER 08, 198

PRECINCTS	STATEWIDE AMENDMENTS									
	(F)	(O)	(F)	(O)	(F)	(O)	(F)	(O)	(F)	(O)
	* I N N O F A V O R	N O P P O S E D	* I N N O F A V O R	N O P P O S E D	* I N N O F A V O R	N O P P O S E D	* I N N O F A V O R	N O P P O S E D	* I N N O F A V O R	N O P P O S E D
NEWBERRY WD 1	194	58	166	72	158	77	161	79	155	81
NEWBERRY WD 2	484	103	428	133	391	169	402	163	390	163
NEWBERRY WD 3-1	143	35	135	35	125	49	125	50	116	50
NEWBERRY WD 3-2	192	71	185	76	159	90	147	110	137	109
NEWBERRY WD 4	238	45	190	49	188	57	198	57	172	67
NEWBERRY WD 5	121	26	87	47	86	41	93	37	76	42
NEWBERRY WD 6	356	82	313	103	281	131	286	140	264	141
BETH-EDEN	156	71	140	80	131	88	120	100	117	98
BUSH RIVER	111	32	99	38	90	52	92	47	87	43
CHAPPELLS	93	19	69	32	61	36	59	40	52	39
FAIRVIEW O'NEAL	491	87	416	149	377	174	374	187	354	186
HARTFORD	148	48	121	66	121	61	113	73	109	72
HELENA	127	28	103	43	82	61	77	45	72	71
KINARDS JALAPA	153	75	129	92	116	100	117	98	112	97
JOHNSTONE	178	87	170	95	153	110	155	109	144	114
LITTLE MOUNTAIN	289	38	239	75	204	100	227	94	217	91
MAYBINTON	64	14	58	20	52	24	22	56	15	61
MIDWAY	99	17	88	23	80	27	83	30	84	24
MT. BETHEL GARM	236	61	206	87	178	108	181	105	183	97
MT. PLEASANT	283	72	255	86	218	122	220	121	210	120
OAKLAND	157	69	126	84	111	104	102	113	104	104
PEAK	61	9	53	17	44	25	41	27	38	26
POMARIA	225	39	201	54	198	55	199	58	196	52
PROSPERITY	352	65	260	109	259	137	250	139	243	133
SILVERSTREET	262	80	232	94	214	101	210	112	210	103
STONEY HILL	162	67	127	88	90	121	101	119	97	110
ST PHILLIPS JOL	235	88	193	111	172	128	169	139	162	131
WHEELAND	77	33	60	42	58	43	55	49	61	37
WHITMIRE CITY	295	106	257	130	228	134	237	142	230	124
WHITMIRE OUTSID	187	106	162	123	159	118	145	135	153	115
BARRIER FREE	0	0	0	0	0	0	0	0	0	0
ABSENTEE	110	53	215	60	161	108	130	110	154	114
COUNTY TOTALS	6,292.	1,785.	5,494.	2,315.	4,955.	2,756.	4,901.	2,907.	4,724.	2,818.

NEWBERRY COUNTY
 VOTES CAST IN GENERAL ELECTION
 HELD IN SOUTH CAROLINA NOVEMBER 08, 198

PRECINCTS	STATEWIDE AMENDMENTS					
	(F)	(O)	(F)	(O)	(F)	(O)
	* I N N O F A V O R	N O P P O S E D	* I N N O F A V O R	N O P P O S E D	* I N N O F A V O R	N O P P O S E D
NEWBERRY WD 1	172	69	139	91	124	96
NEWBERRY WD 2	424	144	324	209	323	214
NEWBERRY WD 3-1	132	46	111	55	113	52
NEWBERRY WD 3-2	184	77	135	105	149	90
NEWBERRY WD 4	190	48	169	44	162	48
NEWBERRY WD 5	91	33	69	49	72	41
NEWBERRY WD 6	313	102	257	142	259	130
BETH-EDEN	124	94	93	111	104	103
BUSH RIVER	102	34	77	51	67	67
CHAPPELLS	60	35	38	48	43	40
FAIRVIEW O'NEAL	394	161	291	227	345	185
HARTFORD	125	59	94	78	115	58
HELENA	107	40	76	54	85	45
KINARDS JALAPA	124	86	109	91	92	102
JOHNSTONE	159	103	108	128	130	114
LITTLE MOUNTAIN	223	90	172	112	188	93
MAYBINTON	27	49	48	26	21	52
MIDWAY	84	28	70	35	62	44
MT. BETHEL GARM	191	92	161	105	174	85
MT. PLEASANT	232	116	195	127	175	139
OAKLAND	120	90	108	95	107	100
PEAK	50	19	30	33	44	23
POMARIA	198	51	159	75	169	62
PROSPERITY	280	107	218	136	244	115
SILVERSTREET	233	81	179	114	192	96
STONEY HILL	105	112	78	125	96	106
ST PHILLIPS JOL	180	119	148	138	173	96
WHEELAND	51	51	48	50	64	37
WHITMIRE CITY	247	125	210	133	215	123
WHITMIRE OUTSID	194	91	145	128	148	123
BARRIER FREE	0	0	0	0	0	0
ABSENTEE	183	95	126	114	144	134
COUNTY TOTALS	5,307.	2,452.	4,190.	3,033.	4,409.	2,818.

NEWBERRY COUNTY
 VOTES CAST IN GENERAL ELECTION
 HELD IN SOUTH CAROLINA NOVEMBER 08, 1918

STATEWIDE AMENDMENTS

PRECINCTS	(F)	(O)	(F)	(O)	(F)	(O)
	* I N O F A V O R	N O P P O S E D	* I N O F A V O R	N O P P O S E D	* I N O F A V O R	N O P P O S E D
NEWBERRY WD 1	176	60	153	84	151	85
NEWBERRY WD 2	434	135	384	183	406	159
NEWBERRY WD 3-1	135	36	120	53	128	45
NEWBERRY WD 3-2	167	89	155	94	160	89
NEWBERRY WD 4	201	38	191	44	188	40
NEWBERRY WD 5	83	42	73	52	80	40
NEWBERRY WD 6	319	100	283	128	281	126
BETH EDEN	135	83	112	103	116	104
BUSH RIVER	97	40	93	44	101	41
CHAPPELLS	49	42	49	41	50	36
FAIRVIEW O'NEAL	403	151	372	171	362	179
HARTFORD	137	50	114	73	113	67
HELENA	96	46	84	55	83	62
KINARDS JALAPA	128	86	128	88	119	97
JOHNSTONE	152	96	132	115	143	109
LITTLE MOUNTAIN	231	63	206	91	214	80
MAYBINTON	49	28	46	29	46	31
MIDWAY	88	25	79	30	84	22
MT. BETHEL GARM	206	76	166	117	174	106
MT. PLEASANT	262	86	224	114	281	65
OAKLAND	133	81	122	88	130	91
PEAK	51	15	28	34	41	25
POMARIA	213	41	185	63	184	58
PROSPERITY	272	116	246	131	261	121
SILVERSTREET	226	89	211	102	218	99
STONEY HILL	115	100	99	110	92	116
ST. PHILLIPS JOL	190	108	169	131	158	128
WHEELAND	63	37	52	47	46	60
WHITMIRE CITY	258	117	237	134	242	129
WHITMIRE OUTSID	172	103	171	106	178	99
BARRIER FREE	0	0	0	0	0	0
ABSENTEE	190	76	194	80	191	83
COUNTY TOTALS	5,441.	2,258.	4,888.	2,739.	5,032.	2,594.

OCONEE COUNTY
 VOTES CAST IN GENERAL ELECTION
 HELD IN SOUTH CAROLINA NOVEMBER 08, 1918

STATEWIDE AMENDMENTS

PRECINCTS	(F)	(O)	(F)	(O)	(F)	(O)	(F)	(O)	(F)	(O)
	* I N O F A V O R	N O P P O S E D	* I N O F A V O R	N O P P O S E D	* I N O F A V O R	N O P P O S E D	* I N O F A V O R	N O P P O S E D	* I N O F A V O R	N O P P O S E D
NEWRY CORNITH	66	44	57	46	56	48	54	44	52	50
EARLES GROVE	100	55	99	56	85	66	82	67	79	60
RAVENEL	638	230	632	207	572	271	558	280	556	271
FAIR PLAY	130	57	109	61	100	77	96	76	99	72
FRIENDSHIP	241	103	219	109	199	134	187	144	177	145
HOLLY SPRINGS	43	41	41	42	27	54	29	52	25	53
KEOWEE	933	387	901	347	795	475	738	462	713	456
LONG CREEK	55	49	61	42	66	35	61	39	57	36
MT. REST	183	145	174	138	171	150	165	152	153	149
MADISON	97	57	94	55	79	67	88	52	83	53
OAKWAY	169	127	156	125	159	129	155	127	148	128
PROVIDENCE	74	85	74	80	61	92	54	94	55	94
RETURN	110	59	104	58	90	71	84	68	81	63
RICHLAND	106	55	105	57	96	65	84	73	80	74
SALEM	266	230	261	215	245	226	225	238	229	237
STAMP CREEK	0	0	0	0	0	0	0	0	0	0
SHILOH	227	100	207	103	189	122	182	126	173	126
SOUTH UNION	136	55	134	57	111	79	116	74	105	77
TAMASSEE	177	109	166	108	152	127	145	127	140	133
TOKEENA	140	70	133	64	112	93	109	87	92	138
UTICA	176	108	165	109	146	129	140	130	135	138
WALHALLA NO. 1	584	357	577	333	503	410	500	391	471	387
WALHALLA NO. 2	655	395	642	333	564	445	566	436	534	437
WESTMINSTER 1	397	235	367	234	319	289	304	289	286	291
WESTMINSTER 2	381	265	353	269	328	282	316	284	302	281
WEST UNION	300	177	291	155	247	208	247	199	242	189
SENECA NO. 1	537	250	496	249	412	337	420	333	401	321
SENECA NO. 2	592	252	568	244	492	317	486	316	458	318
SENECA NO. 3	519	224	502	215	416	294	422	284	404	278
SENECA NO. 4	584	275	541	281	446	393	445	373	446	355
BARRIER FREE	0	0	0	0	0	0	0	0	0	0
ABSENTEE	526	244	521	214	412	313	400	313	387	302
COUNTY TOTALS	9,180.	4,867.	8,759.	4,691.	7,682.	5,828.	7,487.	5,763.	7,192.	5,700.

OCONEE COUNTY
VOTES CAST IN GENERAL ELECTION
HELD IN SOUTH CAROLINA NOVEMBER 08, 198

PRECINCTS	STATEWIDE AMENDMENTS					
	(F)	(O)	(F)	(O)	(F)	(O)
	* I N N O F 3 A V O R	N O O P P 3 O S E D	* I N N O F 4 A V O R	N O O P P 4 O S E D	* I N N O F 5 A V O R	N O O P P 5 O S E D
NEWRY CORNITH	67	39	56	46	73	37
EARLES GROVE	91	58	77	67	100	54
RAVENEL	705	158	505	330	526	346
FAIR PLAY	115	65	86	88	104	79
FRIENDSHIP	243	94	179	152	222	119
HOLLY SPRINGS	37	45	23	54	42	41
KEOWEE	983	264	698	497	808	477
LONG CREEK	67	34	38	65	61	43
MT. REST	195	121	145	171	198	128
MADISON	99	45	72	72	95	53
OAKWAY	190	100	137	146	169	126
PROVIDENCE	86	68	57	93	79	74
RETURN	101	59	79	77	95	69
RICHLAND	121	44	91	72	104	63
SALEM	264	211	201	270	262	227
STAMP CREEK	0	0	0	0	0	0
SHILOH	223	90	173	138	186	136
SOUTH UNION	134	56	79	105	112	84
TAMASSEE	181	99	125	146	155	128
TOKEENA	132	61	68	117	115	91
UTICA	174	100	142	134	152	128
WALHALLA NO. 1	620	289	449	456	556	381
WALHALLA NO. 2	668	342	506	493	582	460
WESTMINSTER 1	374	227	283	318	363	256
WESTMINSTER 2	389	221	278	334	372	258
WEST UNION	321	138	243	203	280	180
SENECA NO. 1	544	204	398	336	465	307
SENECA NO. 2	618	203	463	328	532	310
SENECA NO. 3	547	172	405	295	471	261
SENECA NO. 4	628	215	452	365	484	367
BARRIER FREE	0	0	0	329	0	0
ABSENTEE	577	161	359	0	359	391
COUNTY TOTALS	9,539.	4,007.	6,896.	6,330.	8,157.	5,706.

OCONEE COUNTY
VOTES CAST IN GENERAL ELECTION
HELD IN SOUTH CAROLINA NOVEMBER 08, 198

PRECINCTS	STATEWIDE AMENDMENTS					
	(F)	(O)	(F)	(O)	(F)	(O)
	* I N N O F 6 A V O R	N O O P P 6 O S E D	* I N N O F 7 A V O R	N O O P P 7 O S E D	* I N N O F 8 A V O R	N O O P P 8 O S E D
NEWRY CORNITH	63	41	55	46	56	44
EARLES GROVE	95	54	86	63	87	61
RAVENEL	646	190	598	245	594	240
FAIR PLAY	109	65	82	92	98	79
FRIENDSHIP	223	107	188	148	194	133
HOLLY SPRINGS	37	42	23	58	30	49
KEOWEE	918	298	780	446	802	398
LONG CREEK	59	42	52	50	53	49
MT. REST	187	121	151	162	166	142
MADISON	101	42	82	60	81	59
OAKWAY	178	106	144	143	140	143
PROVIDENCE	81	70	63	89	66	83
RETURN	110	46	90	66	81	71
RICHLAND	114	45	97	63	92	65
SALEM	279	193	226	231	224	249
STAMP CREEK	0	0	0	0	0	0
SHILOH	217	93	189	130	181	126
SOUTH UNION	134	53	108	82	107	86
TAMASSEE	171	102	135	143	146	128
TOKEENA	140	56	69	127	111	80
UTICA	169	100	146	129	151	119
WALHALLA NO. 1	600	292	490	421	494	394
WALHALLA NO. 2	636	363	560	448	560	439
WESTMINSTER 1	383	211	306	300	323	271
WESTMINSTER 2	362	241	307	313	326	280
WEST UNION	316	135	239	214	254	191
SENECA NO. 1	509	230	447	304	445	277
SENECA NO. 2	565	222	501	303	515	267
SENECA NO. 3	533	170	452	265	455	242
SENECA NO. 4	568	251	488	351	495	321
BARRIER FREE	0	0	0	0	0	0
ABSENTEE	479	212	465	258	487	230
COUNTY TOTALS	9,023.	4,216.	7,653.	5,780.	7,848.	5,346.

ORANGEBURG COUNTY
 VOTES CAST IN GENERAL ELECTION
 HELD IN SOUTH CAROLINA NOVEMBER 08, 198

STATEWIDE AMENDMENTS

PRECINCTS	(F)	(O)	(F)	(O)	(F)	(O)	(F)	(O)	(F)	(O)
	* I N N O F 1 A V A O R	N O P P O P P O S E 1 A S E D	* I N N O F 1 A V O R	N O P P O P P O S E D	* I N N O F 2 A V O R	N O P P O P P O S E D	* I N N O F 2 B V A V O R	N O P P O P P O S E D	* I N N O F 2 C V A V O R	N O P P O P P O S E D
ORANGEBURG WD 1	381	65	322	97	279	140	268	147	234	113
ORANGEBURG WD 2	217	27	156	47	149	55	137	64	87	38
ORANGEBURG WD 3	175	38	131	63	103	90	104	88	86	73
ORANGEBURG WD 4	201	36	148	61	124	82	117	95	112	86
ORANGEBURG WD 5	271	58	225	78	198	102	177	124	148	103
ORANGEBURG WD 6	403	70	340	101	272	176	252	179	233	147
ORANGEBURG WD 7	492	88	430	117	350	206	350	202	307	209
ORANGEBURG WD 8	322	49	274	78	216	144	214	140	196	112
ORANGEBURG WD 9	306	60	252	98	207	152	199	152	159	138
ORANGEBURG WD10	458	100	387	143	328	213	324	208	281	198
SUBURBAN 1	348	43	263	74	221	113	239	93	150	77
SUBURBAN 2	352	64	274	82	225	127	233	123	189	113
SUBURBAN 3	387	61	302	122	271	151	246	171	198	130
SUBURBAN 4	172	31	147	34	127	54	125	53	94	45
SUBURBAN 5	344	97	285	117	237	172	247	161	185	139
SUBURBAN 6	290	67	241	97	195	143	200	136	165	103
SUBURBAN 7	697	116	595	175	471	326	483	298	446	304
SUBURBAN 8	364	87	306	117	274	157	263	161	236	143
SUBURBAN 9	565	114	473	153	384	241	375	249	311	216
BETHEL	180	37	123	72	113	79	114	76	105	69
NORTH BOWMAN	529	90	347	122	322	156	295	158	235	127
SOUTH BOWMAN	250	38	169	56	145	85	147	79	116	70
N BRANCHVILLE	309	89	238	4	219	159	225	152	182	148
S BRANCHVILLE	174	48	140	61	129	81	130	73	105	64
BROOKDALE	632	120	540	164	471	241	435	264	397	249
COPE	165	36	138	50	129	58	132	59	107	51
CORDOVA	808	177	648	290	548	394	551	373	443	344
EDISTO	281	72	246	91	211	127	211	126	170	121
ELLOREE	492	110	416	144	357	219	351	211	269	188
N EUTAWVILLE	427	97	329	152	280	213	284	197	261	188
S EUTAWVILLE	321	29	173	64	150	86	158	74	121	71
FOUR HOLES	255	37	205	71	189	92	190	88	138	86
EAST HOLLY HILL	443	51	334	70	301	106	296	101	195	96
WEST HOLLY HILL	544	93	373	155	322	213	318	205	274	167
JAMISON	442	88	348	132	298	188	295	182	243	168
LIMESTONE	555	124	477	177	375	284	368	275	318	248
NEESES-LIVINGST	298	87	241	103	211	129	214	123	173	112
NIX	496	61	330	112	301	125	301	115	196	97
EAST NORTH	402	91	354	116	317	151	317	152	252	125
WEST NORTH	327	77	278	101	243	129	238	126	180	97
NORWAY	448	115	357	151	314	205	321	184	310	168
PINEHILL-BOLEN	474	113	400	151	337	200	334	195	271	168
PROVIDENCE	318	38	237	46	233	90	219	93	207	84
ROWESVILLE	136	25	107	44	81	67	86	60	54	49
SANTEE	643	81	474	127	438	177	418	180	359	159
EAST SPRINGFIEL	206	59	175	60	152	85	145	91	135	85
WEST SPRINGFIEL	146	34	126	44	105	65	112	56	92	50
VANCE	285	44	173	62	158	81	155	76	126	77
WHITTAKER	399	91	326	123	277	163	253	175	196	141
BARRIER FREE	0	0	0	0	0	0	0	0	0	0
ABSENTEE	582	104	517	137	375	264	384	249	381	253
COUNTY TOTALS	18,712.	3,627.	14,890.	5,106.	12,732.	7,556.	12,550.	7,412.	10,428.	6,607.

ORANGEBURG COUNTY
 VOTES CAST IN GENERAL ELECTION
 HELD IN SOUTH CAROLINA NOVEMBER 08, 198

STATEWIDE AMENDMENTS

(F)	(O)	(F)	(O)	(F)	(O)
* I N N O 3 F A V O R	N O P P O 3 O S E D	* I N N O 4 F A V O R	N O P P O 4 O S E D	* I N N O 5 F A V O R	N O P P O 5 O S E D

PRECINCTS

ORANGEBURG WD 1	302	66	219	137	235	139
ORANGEBURG WD 2	95	27	88	28	98	28
ORANGEBURG WD 3	125	43	96	62	118	54
ORANGEBURG WD 4	158	45	155	34	143	56
ORANGEBURG WD 5	214	44	168	80	178	86
ORANGEBURG WD 6	319	77	239	138	234	159
ORANGEBURG WD 7	421	98	300	205	291	234
ORANGEBURG WD 8	257	65	192	112	190	138
ORANGEBURG WD 9	238	73	162	128	183	126
ORANGEBURG WD10	371	114	278	191	257	226
SUBURBAN 1	182	51	173	57	182	55
SUBURBAN 2	246	57	209	71	223	84
SUBURBAN 3	250	104	194	118	226	100
SUBURBAN 4	135	19	102	37	98	50
SUBURBAN 5	261	72	210	123	227	117
SUBURBAN 6	214	58	179	85	191	83
SUBURBAN 7	617	162	425	310	406	364
SUBURBAN 8	315	74	234	139	213	179
SUBURBAN 9	409	130	350	176	341	206
BETHEL	97	79	82	87	95	82
NORTH BOWMAN	300	75	246	101	294	87
SOUTH BOWMAN	146	44	122	55	141	57
N BRANCHVILLE	240	98	175	279	230	109
S BRANCHVILLE	131	45	101	68	126	54
BROOKDALE	537	110	468	167	495	183
COPE	115	41	100	50	104	60
CORDOVA	608	194	485	296	541	274
EDISTO	226	70	159	124	179	116
ELLOREE	362	116	271	178	314	161
N EUTAWVILLE	359	100	287	147	307	149
S EUTAWVILLE	155	41	130	59	155	51
FOUR HOLES	182	62	133	92	153	89
EAST HOLLY HILL	263	32	222	58	248	56
WEST HOLLY HILL	372	81	298	131	310	144
JAMISON	340	84	260	138	258	161
LIMESTONE	441	133	341	210	348	229
NEESES-LIVINGSTON	225	69	153	128	203	92
NIX	242	56	207	72	234	67
EAST NORTH	288	99	231	137	251	137
WEST NORTH	231	59	162	100	187	96
NORWAY	362	129	316	154	352	154
PINEHILL-BOLEN	318	123	254	174	263	180
PROVIDENCE	251	44	211	105	200	91
ROWESVILLE	79	27	58	45	74	39
SANTEE	438	83	337	161	343	180
EAST SPRINGFIELD	160	57	117	84	146	72
WEST SPRINGFIELD	121	26	81	63	86	60
VANCE	158	45	134	66	156	52
WHITTAKER	265	81	214	116	259	91
BARRIER FREE	0	0	0	0	0	0
ABSENTEE	485	149	371	234	323	333
COUNTY TOTALS	13,626	3,831	10,699	6,110	11,409	6,190

ORANGEBURG COUNTY
 VOTES CAST IN GENERAL ELECTION
 HELD IN SOUTH CAROLINA NOVEMBER 08, 198

STATEWIDE AMENDMENTS

	(F)	(O)	(F)	(O)	(F)	(O)
	* I N N O	N O P P O	* I N N O	N O P P O	* I N N O	N O P P O
	6 F A V O R	6 O S E D	7 F A V O R	7 O S E D	8 F A V O R	8 O S E D
PRECINCTS						
ORANGEBURG WD 1	284	78	260	99	251	110
ORANGEBURG WD 2	111	12	97	29	96	29
ORANGEBURG WD 3	121	40	107	55	114	46
ORANGEBURG WD 4	157	37	138	55	144	50
ORANGEBURG WD 5	201	51	186	67	183	68
ORANGEBURG WD 6	293	87	276	109	271	104
ORANGEBURG WD 7	410	104	384	127	363	149
ORANGEBURG WD 8	261	58	229	89	231	86
ORANGEBURG WD 9	227	70	194	104	187	108
ORANGEBURG WD10	353	117	348	127	340	138
SUBURBAN 1	179	53	168	60	175	54
SUBURBAN 2	231	62	211	87	232	72
SUBURBAN 3	245	79	216	104	218	97
SUBURBAN 4	117	22	103	37	107	30
SUBURBAN 5	263	73	227	103	224	108
SUBURBAN 6	194	77	179	91	193	78
SUBURBAN 7	543	202	537	223	524	235
SUBURBAN 8	292	88	272	106	280	100
SUBURBAN 9	404	122	362	166	384	147
BETHEL	108	71	88	82	95	76
NORTH BOWMAN	292	76	266	96	267	97
SOUTH BOWMAN	149	44	143	47	138	53
N BRANCHVILLE	233	95	203	120	218	108
S BRANCHVILLE	137	36	123	54	121	53
BROOKDALE	512	137	485	166	489	159
COPE	118	35	102	51	98	58
CORDOVA	608	187	523	267	540	247
EDISTO	231	57	195	96	195	96
ELLOREE	363	102	322	141	315	144
N EUTAWVILLE	338	110	316	133	307	134
S EUTAWVILLE	151	44	150	48	144	48
FOUR HOLES	177	57	143	89	149	79
EAST HOLLY HILL	251	38	232	58	220	65
WEST HOLLY HILL	343	103	340	104	339	101
JAMISON	318	93	266	143	298	109
LIMESTONE	419	144	386	180	382	182
NEESES-LIVINGST	215	70	176	107	172	106
NIX	235	51	207	83	230	58
EAST NORTH	284	95	266	112	248	126
WEST NORTH	199	73	183	89	180	89
NORWAY	359	123	327	148	328	147
PINEHILL-BOLEN	342	94	276	158	276	152
PROVIDENCE	238	48	223	64	228	62
ROWESVILLE	79	30	69	37	72	35
SANTEE	422	90	395	117	374	134
EAST SPRINGFIELD	144	64	137	67	141	63
WEST SPRINGFIELD	102	41	96	52	98	50
VANCE	159	43	149	59	145	55
WHITTAKER	248	89	225	111	239	99
BARRIER FREE	0	0	0	0	0	0
ABSENTEE	469	150	435	193	445	187
COUNTY TOTALS	13,129	3,922	11,941	5,110	12,008	4,981

PICKENS COUNTY
 VOTES CAST IN GENERAL ELECTION
 HELD IN SOUTH CAROLINA NOVEMBER 08, 198

PRECINCTS	STATEWIDE AMENDMENTS									
	(F)	(O)	(F)	(O)	(F)	(O)	(F)	(O)	(F)	(O)
	* I N N O F A V O R	N O P P O S E D	* I N N O F A V O R	N O P P O S E D	* I N N O F A V O R	N O P P O S E D	* I N N O F A V O R	N O P P O S E D	* I N N O F A V O R	N O P P O S E D
STONE CHURCH	689	290	643	283	595	370	572	374	574	360
UNIVERSITY	436	178	396	187	373	223	372	215	369	208
CALHOUN	499	152	462	164	424	200	416	205	416	200
CLEMSON	680	224	609	235	567	309	540	318	530	319
PIKE	165	66	155	68	143	81	138	80	135	84
CENTRAL I	513	187	473	198	436	245	438	234	418	249
CENTRAL II	295	102	260	120	250	145	240	142	244	135
NORRIS	235	124	205	134	196	155	196	148	184	159
LAWRENCE CHAPEL	120	44	108	45	101	58	97	59	97	58
SIX MILE	603	289	555	292	526	348	526	340	524	322
PRATERS CREEK	212	100	171	123	171	134	167	137	166	137
MOUNTAIN VIEW	159	89	137	96	125	117	117	123	124	117
ALBERT R LEWIS	279	200	247	207	230	245	228	233	220	240
HOLLY SPRINGS	207	146	170	160	174	169	167	167	157	174
PUMPKINTOWN	233	151	217	142	215	162	204	166	197	167
AMBLER	137	104	132	105	135	103	124	111	121	115
PICKENS I	579	386	529	386	536	401	514	411	518	401
PICKENS II	397	236	355	226	361	257	338	266	337	264
PICKENS III	430	309	396	304	390	335	377	335	359	339
CEDAR ROCK	152	74	131	80	129	92	122	95	129	91
RICES CREEK	178	98	153	106	139	133	131	133	129	135
LIBERTY I	500	241	424	282	441	286	399	314	405	303
LIBERTY II	233	107	194	130	185	146	177	150	182	147
FLAT ROCK	237	156	217	162	214	179	206	177	200	184
ZION	564	232	488	279	476	308	454	323	459	306
SMITH GROVE	333	115	294	140	269	178	266	167	267	165
ARIAL MILL	433	222	358	245	346	282	322	286	333	277
PARK STREET	561	261	483	283	484	310	460	311	442	321
BRUSHY CREEK	330	153	308	158	299	186	280	190	279	187
FOREST ACRES	918	384	838	412	823	482	786	492	784	482
EASLEY	657	377	604	364	579	427	571	416	548	428
MCKISSICK	437	212	401	212	357	282	350	272	352	267
DACUSVILLE	579	300	503	344	485	394	476	384	466	391
CROSSWELL	424	167	384	185	366	229	365	215	366	208
GEORGES CREEK	213	98	183	109	165	141	164	139	165	138
POWDERSVILLE	420	193	347	234	344	261	334	266	323	267
BARRIER FREE	0	0	0	0	0	0	0	0	0	0
ABSENTEE	573	255	483	306	466	344	443	364	433	362
COUNTY TOTALS	14,618.	7,023.	13,019.	7,508.	12,519.	8,720.	12,083.	8,761.	11,955.	8,711.

PICKENS COUNTY
 VOTES CAST IN GENERAL ELECTION
 HELD IN SOUTH CAROLINA NOVEMBER 08, 198

PRECINCTS	STATEWIDE AMENDMENTS					
	(F)	(O)	(F)	(O)	(F)	(O)
	* I N N O F A V O R	N O P P O S E D	* I N N O F A V O R	N O P P O S E D	* I N N O F A V O R	N O P P O S E D
STONE CHURCH	792	162	570	323	592	387
UNIVERSITY	481	120	339	209	382	243
CALHOUN	506	122	381	205	393	256
CLEMSON	728	140	566	264	560	330
PIKE	175	48	122	93	122	109
CENTRAL I	534	144	406	242	450	246
CENTRAL II	271	109	216	153	256	139
NORRIS	241	101	177	162	243	112
LAWRENCE CHAPEL	129	30	85	67	112	49
SIX MILE	607	242	441	381	529	352
PRATERS CREEK	186	114	150	140	185	122
MOUNTAIN VIEW	172	76	112	122	154	95
ALBERT R LEWIS	301	161	191	255	271	197
HOLLY SPRINGS	215	124	150	170	209	143
PUMPKINTOWN	246	128	159	200	207	174
AMBLER	159	76	99	131	133	112
PICKENS I	607	328	434	454	564	388
PICKENS II	418	190	307	257	387	233
PICKENS III	439	264	329	344	414	306
CEDAR ROCK	149	64	104	105	118	106
RICES CREEK	190	75	122	127	150	121
LIBERTY I	543	163	378	305	475	258
LIBERTY II	238	86	184	134	222	117
FLAT ROCK	286	100	182	188	243	154
ZION	606	175	415	332	493	304
SMITH GROVE	335	99	232	187	300	144
ARIAL MILL	422	191	299	286	404	236
PARK STREET	569	203	422	304	555	240
BRUSHY CREEK	376	90	253	195	324	159
FOREST ACRES	1,009	264	709	507	823	483
EASLEY	749	243	523	422	633	381
MCKISSICK	487	138	350	244	397	239
DACUSVILLE	605	246	411	410	515	364
CROSSWELL	443	136	339	227	393	197
GEORGES CREEK	212	92	157	132	185	121
POWDERSVILLE	428	163	302	268	386	226
BARRIER FREE	0	0	0	0	0	0
ABSENTEE	616	208	405	346	407	459
COUNTY TOTALS	15,477.	5,417.	11,025.	8,893.	13,191.	8,306.

PICKENS COUNTY
 VOTES CAST IN GENERAL ELECTION
 HELD IN SOUTH CAROLINA NOVEMBER 08, 198

STATEWIDE AMENDMENTS

(F)	(O)	(F)	(O)	(F)	(O)
* I	N O	* I	N O	* I	N O
N N	O P	N N	O P	N N	O P
0	0	0	0	0	0
F	6 O	F	7 O	F	8 O
6 A	S E	7 A	S E	8 A	S E
V	D	V	D	V	D
O		O		O	
R		R		R	

PRECINCTS

STONE CHURCH	695	240	681	258	632	296
UNIVERSITY	426	133	420	149	391	175
CALHOUN	455	150	475	138	431	173
CLEMSON	662	194	636	206	615	213
PIKE	142	73	149	70	152	68
CENTRAL I	498	165	471	194	422	233
CENTRAL II	270	115	271	110	232	145
NORRIS	240	113	202	146	202	147
LAWRENCE CHAPEL	120	39	96	59	100	56
SIX MILE	590	274	521	332	494	354
PRATERS CREEK	188	118	164	134	152	147
MOUNTAIN VIEW	162	85	132	107	140	101
ALBERT R LEWIS	285	180	226	244	238	229
HOLLY SPRINGS	202	137	158	182	172	165
PUMPKINTOWN	232	134	188	185	191	180
AMBLER	133	107	115	122	111	133
PICKENS I	626	315	513	414	527	398
PICKENS II	390	205	366	233	342	246
PICKENS III	456	255	392	318	346	350
CEDAR ROCK	135	82	113	105	127	90
RICES CREEK	172	95	174	93	153	116
LIBERTY I	508	213	452	262	421	290
LIBERTY II	219	115	212	117	196	134
FLAT ROCK	237	151	221	164	210	175
ZION	538	236	500	271	471	292
SMITH GROVE	304	130	270	160	259	169
ARIAL MILL	403	214	332	276	336	268
PARK STREET	527	241	479	285	434	326
BRUSHY CREEK	324	152	301	172	296	173
FOREST ACRES	897	373	857	420	805	469
EASLEY	655	328	643	340	592	394
MCKISSICK	431	199	404	211	378	236
DACUSVILLE	552	304	479	375	467	388
CROSSWELL	420	169	406	175	355	218
GEORGES CREEK	191	108	183	113	163	130
POWDERSVILLE	380	210	355	235	327	254
BARRIER FREE	0	0	0	0	0	0
ABSENTEE	519	250	466	268	455	311
COUNTY TOTALS	14,191.	6,604.	13,029.	7,645.	12,339.	8,246.

RICHLAND COUNTY
 VOTES CAST IN GENERAL ELECTION
 HELD IN SOUTH CAROLINA NOVEMBER 08, 198

STATEWIDE AMENDMENTS

PRECINCTS	(F)	(O)	(F)	(O)	(F)	(O)	(F)	(O)	(F)	(O)
	* I N N O F A V D R	N O P P O I O S E D	* I N N O F A V D R	N O P P O I O S E D	* I N N O F A V D R	N O P P O I O S E D	* I N N O F A V D R	N O P P O I O S E D	* I N N O F A V D R	N O P P O I O S E D
WARD 1	544	87	509	119	476	150	460	151	440	147
WARD 2	65	18	62	18	56	24	53	20	51	19
WARD 3	260	65	216	84	203	100	195	97	183	102
WARD 4	344	65	308	89	240	118	278	110	253	118
WARD 5	151	51	130	67	125	76	108	79	103	81
WARD 6	681	103	610	151	582	181	563	181	517	188
WARD 7	161	33	126	58	131	55	125	46	120	46
WARD 8	104	21	83	30	71	46	70	38	61	113
WARD 9	48	23	100	33	88	42	97	34	83	40
WARD 10	668	143	608	171	581	205	570	203	544	201
WARD 11	299	77	270	103	256	114	252	113	237	104
WARD 12	651	122	591	159	568	208	556	205	528	191
WARD 13	783	152	710	198	660	244	640	249	615	248
WARD 14	687	125	639	144	621	170	599	171	547	171
WARD 15	430	41	400	64	377	89	358	91	337	82
WARD 16	684	95	646	109	534	150	584	162	532	162
WARD 17	774	117	723	143	678	179	660	178	600	192
WARD 18	300	68	276	85	221	141	232	119	206	116
WARD 19	270	89	235	119	230	127	216	159	195	116
WARD 20	348	76	313	91	270	135	279	123	263	125
WARD 21	317	84	277	107	260	130	248	114	233	109
WARD 22	202	33	171	56	177	61	168	51	155	38
WARD 23	318	65	294	72	276	93	274	91	258	99
WARD 24	509	61	469	69	458	71	455	74	420	84
WARD 25	833	105	759	157	715	192	686	196	637	204
WARD 26	461	86	426	106	371	168	373	161	354	145
WARD 27	925	112	843	172	754	258	738	249	852	245
WARD 29	313	51	262	91	262	89	252	90	232	97
WARD 30	31	2	30	3	26	5	28	5	23	7
WARD 31	157	36	138	52	121	70	117	59	104	66
WARD 32	97	18	84	22	71	28	63	31	67	18
WARD 33	214	38	168	64	178	66	179	56	170	56
WARD 34	432	72	398	111	371	127	373	128	345	128
ARCADIA	1,092	159	1,004	217	921	316	900	301	809	297
ARDINCAPLE	143	43	117	65	113	79	103	70	89	73
BALLENTINE	974	166	835	256	610	301	770	313	713	234
BLUFF	259	76	199	122	193	129	192	108	171	110
BLYTHEWOOD	940	212	842	270	775	331	757	323	672	322
BRANDON	714	103	615	173	587	204	549	224	473	225
BRIARWOOD	783	114	707	163	645	237	610	254	586	233
COLLEGE PLACE	364	89	303	136	259	173	261	155	228	143
COOPER	954	98	817	130	785	211	762	203	748	208
DENNYSDALE	264	62	245	76	217	104	201	111	174	115
DENTSVILLE	601	175	525	221	498	253	459	269	408	240
EASTOVER	300	81	256	98	229	114	224	117	178	107
EDGEWOOD	311	79	273	111	250	109	247	109	212	112
ESTATES	535	96	476	143	323	197	402	204	396	191
FAIRLAWN	397	79	336	110	255	149	222	139	282	147
FAIRWOLD	314	103	258	143	249	158	245	152	222	140
E FOREST ACRES	805	119	735	167	687	215	660	232	579	216
N FOREST ACRES	783	124	705	176	664	212	644	211	565	214
S FOREST ACRES	787	97	710	129	690	159	667	165	593	168
NEW FRIARSGATE	1,265	189	1,111	292	979	436	959	427	909	411
OLD FRIARSGATE	605	99	548	133	477	211	454	220	407	212
GADSDEN	308	55	263	77	239	123	237	82	187	83
GARNERS	126	38	92	56	83	65	84	59	71	62
GREENVIEW	393	78	312	122	281	164	288	138	226	141
HAMPTON	687	134	598	187	573	231	565	222	516	212
HARBISON	1,071	177	929	268	891	312	849	332	794	316
HOPKINS	298	78	250	108	239	116	224	121	201	112
HORRELL HILL	642	181	582	199	538	243	533	233	451	244
HUNTING CREEK	131	24	119	29	110	40	110	39	97	38
KEELS	618	147	541	202	500	249	483	239	443	241
KEENAN	351	80	307	101	298	126	273	127	248	125
KILLIAN	224	58	183	88	184	83	170	83	147	90
KINGSWOOD	767	144	662	218	617	269	593	274	533	263
LINCOLNSHIRE	200	81	182	93	165	102	147	98	145	91
LYKESLAND	1,101	212	1,009	274	941	357	848	355	852	360
MEADOWLAKE	513	81	471	121	453	136	423	131	400	128
MIDWAY	876	157	764	228	714	285	696	278	643	268
MILL CREEK	447	88	391	130	369	159	369	146	343	144
MONTICELLO	455	105	403	139	362	164	355	168	347	150
NORTH SPRINGS	1,116	201	1,007	282	916	376	767	352	868	356
OAKWOOD	667	104	597	164	556	214	544	204	516	203
OLYMPIA	168	37	133	60	113	75	116	69	95	76
PENNINGTON	1,295	241	1,415	517	553	108	416	206	458	216
PINE LAKES	476	108	420	148	381	162	337	182	356	187
PINEWOOD	323	63	294	82	260	121	189	114	238	111
PONTIAC	748	148	651	219	581	295	569	279	523	290
RIDGEWOOD	149	39	135	45	95	75	99	67	96	62
RIVERSIDE	1,227	144	1,085	245	1,188	349	957	350	888	364
ST ANDREWS	571	80	507	130	466	174	446	181	414	174
SATCHELFORD	414	76	380	87	358	117	350	109	293	109
SPRING VALLEY	1,698	246	1,536	349	1,390	502	1,357	475	1,261	502
SPRINGVILLE	772	100	696	154	627	229	601	221	577	225
WALDEN	701	118	585	199	530	259	479	267	477	258
WHITWELL	1,100	200	940	316	878	383	885	409	801	387
WILDEWOOD	817	112	757	152	674	240	656	231	636	299
WOODFIELD	823	183	694	252	643	308	625	295	568	295
WOODLANDS	485	65	448	92	401	134	389	146	363	148
BARRIER FREE	0	0	0	0	0	0	0	0	0	0
ABSENTEE	2,001	365	1,663	380	1,071	899	1,209	854	1,097	830
COUNTY TOTALS	51,040.	9,251.	45,520.	12,971.	40,678.	16,467.	39,400.	16,288.	36,872.	16,148.

RICHLAND COUNTY
VOTES CAST IN GENERAL ELECTION
HELD IN SOUTH CAROLINA NOVEMBER 08, 198

PRECINCTS	STATEWIDE AMENDMENTS					
	(F)	(O)	(F)	(O)	(F)	(O)
	* I N N O	N O P P O	* I N N O	N O P P O	* I N N O	N O P P O
	3 A V O R	3 O S E D	4 A V O R	4 O S E D	5 A V O R	5 O S E D
WARD 1	520	94	413	150	413	213
WARD 2	58	11	48	23	47	26
WARD 3	224	70	166	118	197	102
WARD 4	230	77	239	131	185	135
WARD 5	142	52	106	80	121	80
WARD 6	598	144	484	203	480	264
WARD 7	139	42	121	41	136	51
WARD 8	81	28	75	26	75	27
WARD 9	107	27	94	26	98	35
WARD 10	637	139	499	256	518	293
WARD 11	278	86	223	116	241	128
WARD 12	640	134	499	199	499	278
WARD 13	717	173	543	307	616	295
WARD 14	667	120	504	222	548	255
WARD 15	321	60	310	126	300	139
WARD 16	628	124	496	221	483	274
WARD 17	728	133	578	231	551	314
WARD 18	256	87	212	111	248	101
WARD 19	245	95	222	102	229	110
WARD 20	322	87	267	111	286	122
WARD 21	261	100	224	101	269	112
WARD 22	166	48	141	54	150	71
WARD 23	304	73	241	106	258	121
WARD 24	474	58	385	108	363	182
WARD 25	761	130	587	265	544	344
WARD 26	426	103	315	181	330	211
WARD 27	828	165	649	303	650	369
WARD 29	274	70	224	104	238	114
WARD 30	26	5	30	1	20	12
WARD 31	133	49	118	56	132	64
WARD 32	83	21	71	20	79	21
WARD 33	192	44	162	49	171	65
WARD 34	409	99	334	139	344	132
ARCADIA	1,019	197	723	369	781	465
ARDINCAPLE	106	65	107	53	124	49
BALLENTINE	665	222	462	355	716	387
BLUFF	210	93	153	95	200	103
BLYTHEWOOD	843	249	573	397	728	403
BRANDON	620	164	432	264	523	269
BRIARWOOD	688	173	532	249	587	302
COLLEGE PLACE	328	97	213	136	297	134
COOPER	899	136	716	257	725	325
DENNYSIDE	256	59	170	96	210	115
DENTSVILLE	539	187	391	229	503	229
EASTOVER	242	100	172	106	242	102
EDGEWOOD	251	99	233	61	249	116
ESTATES	492	124	344	215	373	255
FAIRLAWN	327	113	287	127	302	147
FAIRWOLD	296	91	233	224	262	138
E FOREST ACRES	726	176	495	284	566	345
N FOREST ACRES	718	150	500	275	590	295
S FOREST ACRES	723	121	500	243	543	316
NEW FRIARSGATE	1,147	251	793	492	885	508
OLD FRIARSGATE	578	111	399	207	451	245
GADSDEN	237	85	188	83	147	183
GARNERS	105	41	72	55	92	56
GREENVIEW	332	92	243	117	308	127
HAMPTON	641	150	447	238	520	283
HARBISON	991	198	691	361	842	380
HOPKINS	237	114	183	114	240	126
HORRELL HILL	583	198	417	266	495	293
HUNTING CREEK	110	35	68	64	100	49
KEELS	555	177	416	244	443	295
KEENAN	314	90	252	124	274	140
KILLIAN	192	71	143	87	161	104
KINGSWOOD	689	183	483	290	561	321
LINCOLNSHIRE	185	71	145	74	188	75
LYKESLAND	1,108	267	768	440	819	476
MEADOWLAKE	339	248	336	186	452	107
MIDWAY	811	189	579	305	684	333
MILL CREEK	399	112	296	174	337	192
MONTICELLO	415	110	296	188	317	217
NORTH SPRINGS	1,055	212	792	425	874	374
OAKWOOD	607	148	478	261	488	289
OLYMPIA	131	53	102	66	79	46
PENNINGTON	437	127	459	179	475	155
PIHE LAKES	430	134	323	211	342	208
PINEWOOD	304	171	251	107	242	132
PONTIAC	660	195	503	319	593	339
RIDGEWOOD	118	50	98	54	130	50
RIVERSIDE	1,101	224	798	427	856	477
ST ANDREWS	508	121	392	199	418	221
SATCHELFORD	387	76	299	143	321	160
SPRING VALLEY	1,575	306	1,205	556	1,280	552
SPRINGVILLE	700	132	518	293	543	295
WALDEN	603	175	482	242	503	286
WHITWELL	986	243	757	387	819	391
WILDEWOOD	753	145	597	271	594	326
WOODFIELD	679	246	562	306	605	319
WOODLANDS	453	81	349	163	353	195
BARRIER FREE	0	0	0	0	0	0
ABSENTEE	1,672	431	1,243	756	1,118	996

COUNTY TOTALS . 44,979. 11,434. 34,260. 17,807. 37,315. 19,887.

0347

RICHLAND COUNTY
VOTES CAST IN GENERAL ELECTION
HELD IN SOUTH CAROLINA NOVEMBER 08, 198

PRECINCTS	STATEWIDE AMENDMENTS					
	(F)	(O)	(F)	(O)	(F)	(O)
	* I N N O F 6 A V O R	N O P P O 6 O S E D	* I N N O F 7 A V O R	N O P P O 7 O S E D	* I N N O F 8 A V O R	N O P P O 8 O S E D
WARD 1	492	94	457	115	459	129
WARD 2	53	16	54	17	59	12
WARD 3	166	129	101	105	180	93
WARD 4	305	75	293	92	291	90
WARD 5	130	57	129	61	131	64
WARD 6	568	132	501	183	524	179
WARD 7	144	32	125	47	134	31
WARD 8	84	19	75	27	82	24
WARD 9	96	24	89	28	93	29
WARD 10	601	172	516	189	566	198
WARD 11	248	101	239	105	234	107
WARD 12	573	157	551	176	573	161
WARD 13	669	191	624	227	644	225
WARD 14	608	137	552	176	589	155
WARD 15	369	67	345	79	339	95
WARD 16	605	117	537	168	553	159
WARD 17	646	158	614	193	632	183
WARD 18	260	73	218	103	255	77
WARD 19	243	88	209	102	234	86
WARD 20	304	85	274	114	291	103
WARD 21	267	77	233	104	251	92
WARD 22	166	42	147	56	151	59
WARD 23	308	55	278	74	289	65
WARD 24	438	71	415	82	430	86
WARD 25	715	146	651	197	660	203
WARD 26	392	118	354	143	357	149
WARD 27	762	201	712	245	719	256
WARD 29	261	61	237	75	232	89
WARD 30	22	10	21	11	26	5
WARD 31	130	45	119	64	143	41
WARD 32	77	16	64	26	80	14
WARD 33	167	56	167	48	172	50
WARD 34	384	98	352	118	356	122
ARCADIA	929	264	810	334	862	327
ARDINCAPLE	104	53	102	48	104	55
BALLENTINE	822	229	706	314	759	287
BLUFF	216	79	183	78	196	87
BLYTHEWOOD	790	295	689	342	726	343
BRANDON	585	171	509	208	557	197
BRIARWOOD	663	182	572	245	613	234
COLLEGE PLACE	292	112	250	133	273	132
COOPER	847	152	777	198	795	210
DENNYSDALE	230	77	193	98	213	92
DENTSVILLE	501	187	414	244	498	201
EASTOVER	240	95	200	106	220	109
EDGEWOOD	250	104	221	116	245	102
ESTATES	442	150	400	185	421	172
FAIRLAWN	315	104	282	125	320	105
FAIRWOLD	292	92	229	133	268	110
E FOREST ACRES	675	188	597	236	644	211
N FOREST ACRES	661	190	597	202	646	195
S FOREST ACRES	672	152	601	177	624	195
NEW FRIARSGATE	1,066	285	948	375	983	361
OLD FRIARSGATE	549	110	444	192	501	165
GADSDEN	143	166	193	103	142	177
GARNERS	91	45	88	48	89	48
GREENVIEW	309	102	259	103	310	100
HAMPTON	582	179	517	213	539	217
HARBISON	901	251	826	283	857	281
HOPKINS	228	100	203	100	223	111
HORRELL HILL	545	208	474	241	513	244
HUNTING CREEK	93	43	85	49	93	46
KEELS	511	179	437	256	485	204
KEENAN	276	106	258	117	273	112
KILLIAN	168	78	145	89	159	84
KINGSWOOD	628	212	572	231	578	256
LINCOLNSHIRE	183	67	169	68	172	73
LYKESLAND	943	282	849	369	901	319
MEADOWLAKE	454	81	437	94	446	90
MIDWAY	733	228	656	275	695	267
MILL CREEK	366	131	330	162	343	142
MONTICELLO	352	138	306	183	347	147
NORTH SPRINGS	986	245	885	350	900	339
OAKWOOD	587	161	510	221	529	210
OLYMPIA	122	49	105	65	117	58
PENNINGTON	427	153	451	154	439	160
PINE LAKES	419	112	350	177	372	175
PINEWOOD	287	79	244	112	249	115
PONTIAC	634	203	543	301	593	242
RIDGEWOOD	123	42	114	49	105	53
RIVERSIDE	1,015	264	934	329	938	332
ST ANDREWS	458	154	424	172	427	178
SATCHELFORD	356	91	331	117	329	116
SPRING VALLEY	1,438	373	1,297	484	1,358	420
SPRINGVILLE	623	184	573	231	591	217
WALDEN	571	166	525	215	553	193
WHITWELL	920	279	868	311	857	326
WILDEWOOD	710	173	667	199	656	205
WOODFIELD	661	239	556	315	597	283
WOODLANDS	420	96	369	115	415	109
BARRIER FREE	0	0	0	0	0	0
ABSENTEE	1,601	444	1,478	563	1,468	568
COUNTY TOTALS	42,288	12,300	38,032	15,111	39,877	14,551

SALUDA COUNTY
VOTES CAST IN GENERAL ELECTION
HELD IN SOUTH CAROLINA NOVEMBER 08, 198

STATEWIDE AMENDMENTS										
	(F)	(O)	(F)	(O)	(F)	(O)	(F)	(O)	(F)	(O)
	* I N N O	N O P P O	* I N N O	N O P P O	* I N N O	N O P P O	* I N N O	N O P P O	* I N N O	N O P P O
	F A V O R	1 A S E E D	F A V O R	1 A S E E D	F A V O R	2 A S E E D	F A V O R	2 A S E E D	F A V O R	2 C S E E D
PRECINCTS										
CENTENNIAL	134	50	117	57	101	76	99	74	93	78
CLYDE	101	52	101	51	74	77	63	87	67	84
DELMAR	118	36	118	36	99	56	98	58	99	55
DENNY	86	27	82	33	81	29	74	37	73	37
FRUIT HILL	176	69	165	77	136	104	126	107	124	104
HIGGINS	58	24	51	33	51	30	46	34	42	37
HOLLY	192	58	192	58	164	87	150	97	147	97
HOLLYWOOD	210	84	201	96	191	95	174	110	177	103
HOLSTONS	243	41	221	54	196	74	212	72	207	72
MAYSON	108	49	99	45	98	48	88	52	83	47
MONETTA	64	18	62	17	49	26	55	23	54	21
MT. WILLING	65	18	53	26	46	26	46	27	47	25
PLEASANT CROSS	101	16	87	26	77	36	78	32	76	35
PLEASANT GROVE	152	64	149	68	134	84	125	90	114	96
RICHLAND	112	64	100	55	94	60	90	60	90	59
RIDGE SPRING	269	84	253	97	181	164	219	127	222	111
SALUDA NO. 1	440	122	347	148	326	180	282	201	281	192
SALUDA NO. 2	467	152	444	179	403	215	387	221	381	214
SARDIS	141	61	147	67	131	78	126	85	127	81
WARD	89	26	75	35	52	55	50	54	53	44
ZOAR	48	27	48	29	37	37	42	31	43	28
BARRIER FREE	0	0	0	0	0	0	0	0	0	0
ABSENTEE	67	11	64	18	47	41	41	39	43	36
COUNTY TOTALS	3,441.	1,132.	3,176.	1,305.	2,768.	1,678.	2,671.	1,718.	2,643.	1,656.

SALUDA COUNTY
VOTES CAST IN GENERAL ELECTION
HELD IN SOUTH CAROLINA NOVEMBER 08, 198

STATEWIDE AMENDMENTS						
	(F)	(O)	(F)	(O)	(F)	(O)
	* I N N O	N O P P O	* I N N O	N O P P O	* I N N O	N O P P O
	3 A V O R	3 O S E E D	4 A V O R	4 O S E E D	5 A V O R	5 O S E E D
PRECINCTS						
CENTENNIAL	124	49	65	65	118	62
CLYDE	98	58	46	79	85	70
DELMAR	90	56	64	43	94	56
DENNY	67	47	43	41	75	35
FRUIT HILL	141	91	80	65	179	74
HIGGINS	54	29	37	26	49	37
HOLLY	170	68	114	95	160	91
HOLLYWOOD	209	86	131	89	180	113
HOLSTONS	208	71	162	56	151	83
MAYSON	95	43	49	50	108	42
MONETTA	60	14	32	15	56	21
MT. WILLING	65	10	32	16	45	33
PLEASANT CROSS	89	28	59	14	84	30
PLEASANT GROVE	149	106	70	81	110	95
RICHLAND	97	58	67	41	107	48
RIDGE SPRING	255	93	155	63	248	106
SALUDA NO. 1	292	150	178	131	386	169
SALUDA NO. 2	442	164	278	185	394	222
SARDIS	135	74	91	70	124	90
WARD	79	24	43	30	65	36
ZOAR	49	24	37	20	47	34
BARRIER FREE	0	0	0	0	0	0
ABSENTEE	57	24	41	31	47	35
COUNTY TOTALS	3,025.	1,367.	1,874.	1,306.	2,912.	1,582.

SALUDA COUNTY
 VOTES CAST IN GENERAL ELECTION
 HELD IN SOUTH CAROLINA NOVEMBER 08, 198

STATEWIDE AMENDMENTS

(F)	(O)	(F)	(O)	(F)	(O)
* I N N O F 6 A V O R	N O O P 6 O S E D	* I N N O F 7 A V O R	N O O P 7 O S E D	* I N N O F 8 A V O R	N O O P 8 O S E D

PRECINCTS

CENTENNIAL	130	43	100	73	110	60
CLYDE	86	68	71	83	73	80
DELMAR	111	38	92	55	88	60
DENNY	76	34	73	35	70	38
FRUIT HILL	158	76	131	99	137	90
HIGGINS	52	31	49	32	47	34
HOLLY	187	58	152	89	162	80
HOLLYWOOD	202	77	187	98	169	112
HOLSTONS	202	63	202	71	201	66
MAYSON	102	38	87	48	89	47
MONETTA	63	13	52	22	52	24
MT. WILLING	49	15	47	18	46	19
PLEASANT CROSS	83	26	81	29	80	28
PLEASANT GROVE	127	81	120	93	124	86
RICHLAND	113	37	101	50	98	51
RIDGE SPRING	259	84	250	94	248	97
SALUDA NO. 1	390	120	332	168	328	166
SALUDA NO. 2	448	157	416	187	410	192
SARDIS	131	77	125	85	128	82
WARD	76	26	64	36	63	37
ZOAR	48	23	48	25	49	23
BARRIER FREE	0	0	0	0	0	0
ABSENTEE	60	19	50	27	54	24
COUNTY TOTALS	3,153.	1,204.	2,830.	1,517.	2,826.	1,496.

SPARTANBURG COUNTY
VOTES CAST IN GENERAL ELECTION
HELD IN SOUTH CAROLINA NOVEMBER 08, 1988

STATEWIDE AMENDMENTS

PRECINCTS	(F)	(O)	(F)	(O)	(F)	(O)	(F)	(O)	(F)	(O)
	* I N N O F A V O R	N O P P O A S E D	* I N N O F A V O R	N O P P O B S E D	* I N N O F A V O R	N O P P O Z A S E D	* I N N O F A V O R	N O P P O B S E D	* I N N O F A V O R	N O P P O C S E D
WOODRUFF NO. 2	168	100	155	118	142	136	135	136	107	138
ARCADIA	53	13	48	13	48	16	43	16	32	19
ARLINGTON	477	162	445	193	409	238	391	239	365	238
ARROWOOD	60	50	52	57	52	54	51	53	48	53
BALLENGER	274	127	241	160	204	195	204	185	184	186
BEN AVON	926	348	855	392	759	490	721	501	679	488
BOILING SPRINGS	1,238	817	1,094	951	1,005	1,036	944	1,055	852	1,046
BISHOP	359	186	332	209	317	226	285	239	264	235
BOWEN	308	185	279	219	266	233	251	233	233	235
BRKLYN CS FINGV	274	164	259	172	228	194	218	195	196	196
CAMPOBELLO	340	162	305	190	297	196	290	197	245	210
CAMPTON	1,298	599	1,137	690	999	864	934	901	850	836
CANAAN	189	121	177	130	154	153	151	151	140	150
CANNONS CAMPRD	168	98	163	108	153	112	148	112	129	116
CAVINS-HOBBYSV	100	52	91	54	95	53	87	57	81	54
CEDAR SPRINGS	446	188	405	221	341	286	342	270	300	276
CHEROKEE SPRGS	317	195	288	209	288	209	272	214	238	211
CHESNEE	257	194	239	213	230	216	211	226	187	222
CLIFTON	157	70	144	82	137	87	135	90	117	85
CONVERSE	231	134	206	155	206	155	191	155	182	154
COWPENS	443	285	394	324	385	329	347	350	298	365
CRESCENT	152	133	142	140	158	141	141	133	120	143
CROSS ANCHOR	79	55	76	57	70	64	60	72	49	64
CUNNINGHAM	301	152	275	170	256	189	250	178	231	179
DEYOUNG	119	99	115	98	95	120	91	108	74	116
DRAYTON	116	83	101	93	101	92	99	87	85	90
DUNCAN	190	43	172	112	159	126	152	119	132	123
EAST GREER	82	27	68	30	51	47	64	30	52	33
ENDREE	156	118	140	123	147	119	135	124	131	119
FAIRFOREST	510	282	484	306	446	344	400	371	370	352
FAIRMONT	388	171	351	210	304	257	297	257	277	250
GLENDALE	206	129	204	128	191	140	184	142	152	150
GRAMLING	207	110	187	123	194	120	181	125	153	127
HAYNE SHOP	191	119	174	132	163	142	151	139	127	150
HILL TOP	129	92	117	104	119	97	109	103	83	112
HOLLY SPRINGS	274	165	244	193	237	190	225	190	200	192
INMAN	498	273	459	301	435	325	418	319	369	318
JACKSON MILL	110	79	107	81	111	78	103	76	101	72
JOHNSON CITY	115	62	100	73	89	86	77	93	67	90
LANDRUM	452	376	389	344	401	353	378	353	350	330
LYMAN	476	265	423	310	404	321	397	257	365	318
MAYO	279	164	235	202	227	206	218	206	187	203
MOTLOW	97	102	94	104	89	106	75	111	78	107
MOORE-SWITZER	224	135	216	143	187	173	177	175	167	179
NEW PROSPECT	333	263	300	287	281	311	274	302	259	291
PACOLET	285	166	273	181	263	186	248	189	220	191
PACOLET MILLS	139	86	107	111	111	109	104	107	90	105
PAULINE-GLENN S	178	104	170	119	172	116	158	128	147	122
PELHAM	87	47	88	40	76	54	73	52	67	57
POPLAR SPRINGS	405	170	362	204	316	250	310	245	289	242
POWELL-SAXON	177	91	165	109	165	109	143	117	136	118
REIDVILLE	377	213	349	247	354	240	330	239	301	236
ROEBUCK	655	285	573	353	521	411	479	433	432	424
SPTB W1 B1	92	25	71	40	71	40	67	41	44	42
SPTB W1 B2	71	43	64	43	65	47	65	43	57	43
WARD 1 BOX 3	204	87	150	113	151	111	144	96	111	107
SPTB W1 B4	521	186	479	219	434	269	419	272	382	274
SPTB W1 B5	624	231	567	272	508	339	488	341	457	331
SPTB W2	186	61	158	84	142	99	145	89	127	86
SPTB W3 B1	1,341	455	1,192	569	1,030	732	1,003	720	927	700
SPTB W3 B2 ST A	450	177	406	221	362	258	345	258	307	249
SPTB W3 B2 ST B	191	64	174	84	155	100	149	101	135	104
SPTB W3 B3 ST A	202	110	148	160	117	137	64	140	125	143
SPTB W3 B3 ST B	223	110	207	123	174	155	170	150	146	157
SPTB W3 B4 ST A	613	247	560	293	492	362	463	373	419	376
SPTB W3 B4 ST B	615	217	553	267	466	348	456	345	428	337
SPTB W4 B2	120	39	107	55	100	62	90	67	81	63
SPTB W4 B3	92	50	80	56	76	57	71	51	59	59
SPTB W5	166	83	144	107	141	98	132	105	106	112
SPTB W6	77	30	50	52	54	46	48	49	41	42
STARTEX	110	74	114	70	109	73	99	76	96	68
UNA	45	31	38	36	42	32	36	34	25	37
VICTOR MILL	223	123	210	142	193	160	179	156	154	156
WALNUT GROVE	299	220	262	246	247	270	246	254	227	260
WELLFORD	216	114	190	131	172	142	178	131	155	130
WEST VIEW	1,074	445	976	513	869	634	840	632	771	646
CROFT	304	149	262	188	245	201	230	208	216	201
WHITNEY STA A 1	496	225	436	282	392	240	365	247	328	316
WHITNEY STA. B	152	124	127	145	190	142	130	134	107	140
WOODRUFF NO. 1	290	153	263	172	258	169	258	158	194	173
WOODRUFF NO. 3	102	79	91	93	82	100	77	101	76	97
WOODS CHAPEL	136	88	113	104	113	102	111	99	95	100
ZION HILL	1,062	349	979	421	820	580	793	589	712	586
ARKWRIGHT	187	124	165	144	163	149	154	146	130	153
BOBO	218	114	209	122	185	142	187	131	165	143
WHITE STONE	116	83	109	91	115	83	113	78	112	78
WHITNEY STA A 2	237	175	207	203	198	214	184	209	157	224
BARRIER FREE	0	0	0	0	0	0	0	0	0	0
ABSENTEE	1,468	537	1,447	534	1,043	930	1,010	939	1,007	906
COUNTY TOTALS	28,595	14,332	25,879	16,507	23,564	18,724	22,363	18,819	20,269	18,756

SPARTANBURG COUNTY
 VOTES CAST IN GENERAL ELECTION
 HELD IN SOUTH CAROLINA NOVEMBER 08, 198

STATEWIDE AMENDMENTS

PRECINCTS	(F)	(O)	(F)	(O)	(F)	(O)
	* I N N O F 3 A V O R	N O O P 3 O S E D	* I N N O F 4 A V O R	N O O P 4 O S E D	* I N N O F 5 A V O R	N O O P 5 O S E D
WOODRUFF NO. 2	167	96	97	135	139	135
ARCADIA	43	18	24	21	43	21
ARLINGTON	511	126	316	257	409	238
ARROWOOD	62	41	33	62	61	46
BALLENGER	266	123	161	192	224	167
BEN AVON	956	286	581	578	680	578
BOILING SPRINGS	1,249	740	710	1,126	1,051	981
BISHOP	349	171	230	261	277	251
BOWEN	296	180	194	246	266	229
BRKLYN CS FINGV	269	140	176	185	242	173
CAMPOBELLO	325	154	192	244	282	210
CAMPTON	1,232	587	783	877	1,011	873
CANAAN	191	110	121	156	150	153
CANNONS CAMPRD	177	81	118	113	143	122
CAVINS-HOBBYSV	109	35	59	66	81	62
CEDAR SPRINGS	425	194	261	303	329	294
CHEROKEE SPRGS	302	184	194	255	273	225
CHESNEE	261	167	153	237	228	223
CLIFTON	146	77	102	105	130	96
CONVERSE	222	117	143	176	214	133
COWPENS	405	281	256	373	379	324
CRESCENT	161	113	87	170	139	144
CROSS ANCHOR	68	64	47	69	73	60
CUHNINGHAM	286	139	196	201	233	212
DEYOUNG	126	84	66	122	112	101
DRAYTON	127	60	71	97	104	79
DUNCAN	186	89	118	134	170	119
EAST GREER	61	28	54	22	46	47
ENOREE	157	100	94	140	155	108
FAIRFOREST	521	256	363	355	423	361
FAIRMONT	396	154	244	259	315	231
GLENDALE	203	114	132	154	175	151
GRAMLING	206	106	110	171	194	121
HAYNE SHOP	148	98	123	138	160	144
HILL TOP	139	82	82	116	111	108
HOLLY SPRINGS	286	139	172	216	242	192
INMAN	478	253	314	351	414	334
JACKSON MILL	120	60	84	88	100	89
JOHNSON CITY	105	68	59	90	97	77
LANDRUM	452	275	358	360	405	391
LYMAN	482	230	341	303	387	343
MAYO	262	163	140	247	224	217
MOTLOW	98	92	59	120	92	102
MOORE-SWITZER	237	119	138	193	200	161
NEW PROSPECT	245	228	217	317	273	311
PACOLET	300	149	207	203	246	200
PACOLET MILLS	121	86	80	105	112	98
PAULINE-GLENN S	190	93	112	155	153	132
PELHAM	88	42	55	64	73	58
POPLAR SPRINGS	389	176	248	267	308	259
POWELL-SAXON	175	90	110	123	145	213
REIDVILLE	375	183	245	276	297	278
RDEBUCK	634	285	369	449	514	414
SPTB W1 B1	62	28	49	34	61	42
SPTB W1 B2	72	35	58	34	61	47
WARD 1 BOX 3	154	88	92	100	173	82
SPTB W1 B4	572	139	344	299	373	347
SPTB W1 B5	674	176	404	358	491	375
SPTB W2	176	50	134	69	151	84
SPTB W3 B1	1,355	398	865	719	1,034	750
SPTB W3 B2 ST A	466	140	291	247	347	267
SPTB W3 B2 ST B	189	63	122	101	160	98
SPTB W3 B3 ST A	180	112	126	137	81	137
SPTB W3 B3 ST B	218	112	152	151	154	134
SPTB W3 B4 ST A	625	217	395	393	475	379
SPTB W3 B4 ST B	616	197	399	350	456	368
SPTB W4 B2	117	43	78	63	92	60
SPTB W4 B3	82	39	51	60	80	51
SPTB W5	156	87	97	106	151	93
SPTB W6	67	30	46	41	62	40
STARTEX	125	45	76	77	100	75
UNA	38	29	15	38	34	33
VICTOR MILL	179	122	148	145	206	129
WALNUT GROVE	310	201	199	280	236	282
WELLFORD	192	112	128	129	165	140
WEST VIEW	1,065	420	692	685	853	638
CROFT	293	151	195	224	245	205
WHITNEY STA A 1	476	241	327	332	369	345
WHITNEY STA. B	144	106	92	137	132	139
WOODRUFF NO. 1	289	119	170	175	253	167
WOODRUFF NO. 3	104	74	69	90	96	84
WOODS CHAPEL	130	76	94	93	118	94
ZION HILL	1,044	329	638	589	765	625
ARKWRIGHT	192	107	115	154	151	150
BOBO	215	108	146	154	166	156
WHITE STONE	123	79	72	113	115	80
WHITNEY STA A 2	225	169	136	222	193	213
BARRIER FREE	0	0	0	0	0	0
ABSENTEE	1,431	554	887	769	1,019	986

COUNTY TOTALS . 28,162. 13,124. 17,902. 19,712. 22,923. 19,286.

SPARTANBURG COUNTY
VOTES CAST IN GENERAL ELECTION
HELD IN SOUTH CAROLINA NOVEMBER 08, 198

STATEWIDE AMENDMENTS

PRECINCTS	(F)	(O)	(F)	(O)	(F)	(O)
	* I N N O F 6 A V O R	N O O P P 6 O S E D	* I N N O F 7 A V O R	N O O P P 7 O S E D	* I N N O F 8 A V O R	N O O P P 8 O S E D
WOODRUFF NO. 2	147	114	121	135	145	119
ARCADIA	39	19	28	27	46	16
ARLINGTON	473	146	402	208	411	215
ARROWOOD	56	47	47	55	59	44
BALLENGER	250	130	169	204	226	162
BEN AVON	880	331	722	467	856	353
BOILING SPRINGS	1,134	797	840	1,066	1,093	878
BISHOP	322	183	269	233	322	187
BOWEN	284	179	228	242	293	188
BRKLYN CS FINGV	239	151	189	199	242	160
CAMPOBELLO	292	166	219	233	300	169
CAMPTON	1,155	612	896	960	1,129	675
CANAAN	165	127	114	181	154	151
CANNONS CAMPGRD	161	91	147	103	161	98
CAVINS-HOBBYSV	89	49	69	63	92	49
CEDAR SPRINGS	403	201	340	257	386	116
CHEROKEE SPRGS	287	185	138	234	285	198
CHESNEE	228	194	172	244	236	197
CLIFTON	142	75	121	91	129	87
CONVERSE	207	123	155	171	201	133
COWPENS	394	278	303	354	591	288
CRESCENT	157	114	131	137	151	127
CROSS ANCHOR	64	66	51	73	69	60
CUNNINGHAM	272	146	200	208	238	177
DEYOUNG	109	96	92	109	97	110
DRAYTON	110	71	82	89	109	70
DUNCAN	176	89	122	145	162	113
EAST GREER	66	17	57	24	58	33
ENOREE	161	88	124	123	158	97
FAIRFOREST	480	275	384	367	559	303
FAIRMONT	336	194	281	251	338	198
GLENDALE	195	118	151	150	191	125
GRAMLING	193	108	136	155	177	123
HAYNE SHOP	176	111	134	152	172	121
HILL TOP	124	85	81	119	115	95
HOLLY SPRINGS	244	171	173	223	249	171
INMAN	440	269	370	335	432	295
JACKSON MILL	122	58	85	92	111	70
JOHNSON CITY	101	67	72	88	92	76
LANDRUM	449	320	411	339	417	351
LYMAN	453	241	352	324	408	297
MAYO	247	167	164	237	252	175
MOTLOW	98	88	70	115	84	106
MOORE-SWITZER	209	138	182	164	198	152
NEW PROSPECT	310	241	219	335	297	270
PACOLET	283	161	231	201	271	172
PACOLET MILLS	115	85	91	105	118	86
PAULINE-GLENN S	175	97	124	145	182	95
PELHAM	76	46	64	58	71	52
POPLAR SPRINGS	359	188	281	258	364	189
POWELL-SAXON	165	93	123	136	163	98
REIDVILLE	336	207	265	273	328	235
ROEBUCK	572	303	440	422	546	342
SPTB W1 B1	66	30	52	30	70	28
SPTB W1 B2	63	39	65	34	74	33
WARD 1 BOX 3	149	75	119	96	146	94
SPTB W1 B4	501	174	440	236	480	204
SPTB W1 B5	555	214	514	281	580	250
SPTB W2	165	56	134	78	161	59
SPTB W3 B1	1,251	442	1,013	628	1,241	465
SPTB W3 B2 ST A	375	203	302	253	416	178
SPTB W3 B2 ST B	179	66	149	97	175	72
SPTB W3 B3 ST A	185	101	135	143	165	123
SPTB W3 B3 ST B	222	94	181	130	168	104
SPTB W3 B4 ST A	563	267	433	381	539	295
SPTB W3 B4 ST B	552	235	454	331	559	237
SPTB W4 B2	108	39	79	65	103	43
SPTB W4 B3	78	42	71	50	83	45
SPTB W5	137	85	103	108	132	103
SPTB W6	49	39	46	40	67	27
STARTEX	100	64	82	73	114	51
UNA	34	31	29	33	34	34
VICTOR MILL	191	134	172	144	195	133
WALNUT GROVE	282	211	224	264	274	221
WELLFORD	171	116	144	143	170	125
WEST VIEW	997	439	807	619	984	471
CROFT	276	159	206	225	266	165
WHITNEY STA A 1	443	238	359	315	448	238
WHITNEY STA. B	140	110	100	145	133	125
WOODRUFF NO. 1	273	131	215	163	245	159
WOODRUFF NO. 3	105	69	84	83	101	74
WOODS CHAPEL	125	78	86	114	127	81
ZION HILL	962	369	767	518	951	381
ARKWRIGHT	174	111	111	174	169	124
BOBO	199	111	160	143	203	109
WHITE STONE	114	73	102	85	100	89
WHITNEY STA A 2	213	177	150	222	220	177
BARRIER FREE	0	0	0	0	0	0
ABSENTEE	1,332	574	1,258	717	1,328	638
COUNTY TOTALS	26,050	14,114	20,780	18,841	25,757	15,223

SUMTER COUNTY
VOTES CAST IN GENERAL ELECTION
HELD IN SOUTH CAROLINA NOVEMBER 08, 198

STATEWIDE AMENDMENTS

PRECINCTS	(F)	(O)	(F)	(O)	(F)	(O)	(F)	(O)	(F)	(O)
	* I N N O F 1 A V O R	N O P P O P 1 A O S E D	* I N N O F 1 A V O R	N O P P O P 1 B O S E D	* I N N O F 2 A V O R	N O P P O P 2 A O S E D	* I N N O F 2 A V O R	N O P P O P 2 B O S E D	* I N N O F 2 C A V O R	N O P P O P 2 C O S E D
REMBERT	215	41	165	69	169	65	148	78	144	78
HORATIO	73	17	62	20	68	16	61	19	64	18
HILLCREST	326	78	274	101	253	141	227	157	233	150
OAKLAND PLANTAT	516	90	446	126	428	178	405	181	398	183
DALZELL-DUBOSE	553	140	451	181	470	211	433	222	433	208
HORSEPEN BRANCH	170	41	144	58	136	66	116	83	120	78
OSWEGO	262	41	212	62	210	81	199	80	187	84
MAYESVILLE	222	39	176	61	177	68	163	75	155	77
SALEM	66	12	52	14	56	15	50	15	51	15
TAYLORS	88	14	70	23	72	25	66	26	65	27
SHILOH	115	21	94	27	84	40	63	47	68	39
PLEASANT GROVE-	106	24	90	30	83	44	88	38	83	37
BROGDON	353	50	273	102	288	107	256	120	259	114
CONCORD	286	74	237	100	238	115	223	119	226	111
MULBERRY	297	90	258	94	247	134	226	118	227	114
SALTERSTOWN	273	59	218	97	210	116	200	114	210	103
FOLSOM PARK	320	73	264	99	236	141	229	138	228	128
GREEN SWAMP	845	135	794	149	738	223	716	231	722	222
PALMETTO PARK	396	83	337	109	307	159	298	150	293	151
BURNS-DOWNS	410	39	364	61	337	105	344	95	334	95
SECOND MILL	583	53	509	85	488	139	472	138	465	137
SWAN LAKE	523	67	447	106	466	120	449	125	447	120
MORRIS COLLEGE	286	68	237	94	221	123	215	110	215	107
HAMPTON PARK	399	57	341	89	327	127	332	117	326	121
CROSSWELL	476	101	408	141	391	182	366	186	369	180
LORING	371	70	308	98	298	123	272	124	276	118
LEMIRA	346	68	278	100	273	130	254	128	252	120
MAGNOLIA	77	22	66	26	68	30	65	28	64	26
STONE HILL	101	30	70	42	73	43	64	46	72	35
SOUTH RED BAY	199	65	165	73	166	98	142	88	148	84
WILDER	186	55	140	70	157	72	143	69	129	82
D POCALLA	114	22	88	34	77	54	80	42	79	41
WAGE-GLOVER	157	32	103	41	151	47	94	44	96	49
BATES	215	42	181	46	176	71	151	79	163	62
BIRNIE	240	46	180	74	189	86	169	81	172	78
SOUTH LIBERTY	202	32	155	56	157	82	141	71	149	65
MILLWOOD	852	115	751	188	696	272	674	269	673	269
CAUSEWAY BRANCH	368	57	309	100	281	130	275	132	267	137
MCCRAYS MILL NO	453	61	394	95	348	136	332	155	347	129
MCCRAYS MILL SO	601	112	525	166	467	234	465	224	455	224
SUNSET	334	66	289	92	279	114	257	123	265	108
DELAINE	414	95	326	133	344	144	311	148	309	141
CHERRYVALE	384	73	332	106	267	178	263	167	272	157
MANCHESTER FORE	225	52	188	68	181	91	179	88	169	91
PINEWOOD	220	47	164	67	169	71	155	71	155	69
POCOTALIGO	483	117	405	155	380	208	366	201	363	202
PRIVATEER	606	135	527	179	473	249	460	247	456	244
BARRIER FREE	0	0	0	0	0	0	0	0	0	0
ABSENTEE	934	232	888	265	578	558	551	568	553	545
COUNTY TOTALS	16,270.	3,161.	13,780.	4,383.	12,967.	5,982.	12,230.	5,989.	12,228.	5,788.

SUMTER COUNTY
VOTES CAST IN GENERAL ELECTION
HELD IN SOUTH CAROLINA NOVEMBER 08, 198

PRECINCTS	STATEWIDE AMENDMENTS					
	(F)	(O)	(F)	(O)	(F)	(O)
	* I N N O 3 F A V O R	N O P P 3 O S E E D	* I N N O 4 F A V O R	N O P P 4 O S E E D	* I N N O 5 F A V O R	N O P P 5 O S E E D
REMBERT	200	49	156	78	170	56
HORATIO	76	14	69	17	60	16
HILLCREST	314	84	252	131	259	131
OAKLAND PLANTAT	498	109	419	177	413	169
DALZELL-DUBOSE	541	155	450	219	474	180
HORSEPEN BRANCH	159	45	141	56	126	68
OSWEGO	259	50	205	75	210	70
MAYESVILLE	192	60	167	76	168	59
SALEM	59	10	47	12	51	8
TAYLORS	74	27	66	21	77	11
SHILOH	102	23	78	36	85	26
PLEASANT GROVE-	108	24	83	45	92	26
BROGDON	314	88	269	115	279	98
CONCORD	271	89	212	129	221	123
MULBERRY	312	74	258	112	238	100
SALTERSTOWN	266	66	207	108	230	79
FOLSOM PARK	316	74	252	103	261	89
GREEN SWAMP	842	128	710	236	704	262
PALMETTO PARK	378	100	343	113	308	145
BURNS-DOWNS	404	48	344	96	323	101
SECOND MILL	567	71	468	150	447	166
SWAN LAKE	510	81	443	127	430	132
MORRIS COLLEGE	284	71	231	99	216	104
HAMPTON PARK	384	74	306	133	322	114
CROSSWELL	494	95	406	157	381	163
LORING	350	74	289	115	299	98
LEMIRA	333	81	276	119	276	100
MAGNOLIA	80	21	72	24	78	16
STONE HILL	88	29	78	32	82	25
SOUTH RED BAY	211	58	177	69	173	58
WILDER	186	54	168	59	142	60
OLD POCALLA	106	36	84	45	88	29
SAVAGE-GLOVER	160	38	148	36	99	31
BATES	219	44	189	54	188	38
BIRNIE	233	36	179	80	174	61
SOUTH LIBERTY	201	40	171	59	158	59
MILLWOOD	814	162	664	282	686	260
CAUSEWAY BRANCH	352	81	278	131	281	130
MCCRAYS MILL NO	413	89	339	141	341	141
MCCRAYS MILL SO	571	138	468	217	504	184
SUNSET	339	57	270	106	284	97
DELAINE	391	114	332	147	337	124
CHERRYVALE	363	92	289	139	277	162
MANCHESTER FORE	217	61	167	95	192	70
PINEWOOD	188	58	166	72	168	65
POCOTALIGO	460	130	369	197	393	168
PRIVATEER	580	159	471	234	518	193
BARRIER FREE	0	0	0	0	0	0
ABSENTEE	829	294	562	377	622	529
COUNTY TOTALS	15,635.	3,666.	12,811.	5,463.	12,933.	5,205.

SUMTER COUNTY
VOTES CAST IN GENERAL ELECTION
HELD IN SOUTH CAROLINA NOVEMBER 08, 198

STATEWIDE AMENDMENTS

	(F)	(O)	(F)	(O)	(F)	(O)
	* I N N O	N O P P O	* I N N O	N O P P O	* I N N O	N O P P O
	6 A V V O R	6 O S S E E D D	7 A V V O R	7 O S S E E D D	8 A V V O R	8 O S S E E D D

PRECINCTS

REMBERT	186	53	153	68	180	60
HORATIO	69	15	63	13	71	17
HILLCREST	296	85	258	113	263	122
OAKLAND PLANTAT	460	135	404	166	434	170
DALZELL-DUBOSE	517	157	427	201	457	220
HORSEPEN BRANCH	143	56	122	64	136	62
OSWEGO	226	67	185	69	203	82
MAYESVILLE	189	57	152	69	174	70
SALEM	56	10	48	13	59	10
TAYLORS	71	17	75	13	73	16
SHILOH	83	37	80	30	94	27
PLEASANT GROVE-	103	26	84	33	86	43
BROGDON	297	104	266	107	288	119
CONCORD	261	90	215	118	242	110
MULBERRY	286	83	232	94	275	104
SALTERSTOWN	248	68	195	109	213	97
FOLSOM PARK	297	69	243	99	274	95
GREEN SWAMP	808	144	760	173	742	210
PALMETTO PARK	351	111	334	105	335	127
BURNS-DOWNS	375	68	328	83	361	84
SECOND MILL	540	86	481	107	490	125
SWAN LAKE	490	82	432	107	472	104
MORRIS COLLEGE	257	78	232	82	248	82
HAMPTON PARK	369	72	325	100	343	104
CROSSWELL	439	122	379	155	405	163
LORING	338	82	287	101	317	103
LEMIRA	295	100	256	109	298	100
MAGNOLIA	79	20	69	25	71	30
STONE HILL	85	26	63	42	85	28
SOUTH RED BAY	200	56	160	59	195	64
WILDER	168	64	148	52	175	58
OLD POCALLA	94	35	80	38	83	42
SAVAGE-GLOVER	153	31	94	40	152	42
BATES	190	59	169	50	199	58
BIRNIE	207	54	156	74	183	78
SOUTH LIBERTY	182	48	142	64	169	59
MILLWOOD	775	181	700	214	716	231
CAUSEWAY BRANCH	326	85	299	104	319	96
MCCRAYS MILL NO	396	85	344	121	364	118
MCCRAYS MILL SO	538	162	460	207	495	197
SUNSET	307	74	262	107	272	111
DELAINE	358	118	307	132	366	121
CHERRYVALE	339	100	292	132	308	130
MANCHESTER FORE	203	63	174	79	191	80
PINEWOOD	189	53	160	63	167	67
POCOTALIGO	428	155	361	187	403	177
PRIVATEER	550	174	445	242	471	250
BARRIER FREE	0	0	0	0	0	0
ABSENTEE	829	377	795	431	778	341

COUNTY TOTALS	14,671.	4,105.	12,717.	4,975.	13,724.	5,012.
---------------	---------	--------	---------	--------	---------	--------

UNION COUNTY
VOTES CAST IN GENERAL ELECTION
HELD IN SOUTH CAROLINA NOVEMBER 08, 198

STATEWIDE AMENDMENTS

	(F)	(O)	(F)	(O)	(F)	(O)	(F)	(O)	(F)	(O)
	* I N N O	N O P P O	* I N N O	N O P P O	* I N N O	N O P P O	* I N N O	N O P P O	* I N N O	N O P P O
	1 A V V O O R R	1 O S S E E D D	1 A V V O O R R	1 O S S E E D D	2 A V V O O R R	2 O A A S S E E D D	2 A V V O O R R	2 O B B S S E E D D	2 A V V O O R R	2 O C C S S E E D D

PRECINCTS

OTTARY	39	34	37	35	32	39	34	35	31	39
UNION WARD 1 BO	325	150	303	164	248	218	250	210	244	204
UNION WARD 1 BO	391	187	367	207	328	253	299	276	296	264
UNION WARD 2	457	202	418	229	374	273	350	283	349	285
UNION WARD 3	241	130	233	140	200	179	176	192	179	173
UNION WARD 4 BO	225	160	150	172	149	145	128	130	124	181
UNION WARD 4 BO	116	79	112	88	95	102	86	103	94	97
EXCELSIOR	435	279	422	288	326	391	304	377	298	378
BONHAM	192	141	184	147	173	157	150	172	168	156
MONARCH BOX 1	234	162	217	174	194	204	172	211	172	219
MONARCH BOX 2	62	61	55	66	53	70	52	66	53	61
BUFFALO BOX 1	272	190	261	188	234	231	218	228	221	225
EAST BUFFALO	43	24	44	26	34	32	31	29	31	33
PUTMAN	149	123	151	120	129	143	109	159	121	146
OAKLAND	62	31	57	35	41	50	41	51	40	48
WEST SPRINGS	66	57	63	62	52	73	52	72	49	74
CROSS KEYS	242	157	229	165	200	193	184	198	193	195
BLACK ROCK	105	54	102	63	80	81	78	78	74	81
CARLISLE	96	46	84	57	78	56	70	59	42	56
SANTUCK	197	118	170	107	165	153	154	163	167	141
MEADOWS	122	96	112	104	97	114	97	115	96	112
ADAMSBURG	170	106	158	116	151	122	135	133	135	133
KELTON	200	145	196	144	174	164	169	167	167	168
LOCKHART BOX 1	115	105	120	105	111	112	107	113	106	107
LOCKHART BOX 2	83	72	72	75	67	85	67	83	64	79
JONESVILLE BOX	201	137	197	133	174	161	160	174	164	160
JONESVILLE BOX	255	160	227	162	198	188	203	181	187	173
BARRIER FREE	0	0	0	91	0	0	0	0	0	0
ABSENTEE	197	92	198	0	148	141	138	144	133	143
COUNTY TOTALS	5,292.	3,298.	4,939.	3,463.	4,305.	4,130.	4,014.	4,202.	3,998.	4,131.

UNION COUNTY
VOTES CAST IN GENERAL ELECTION
HELD IN SOUTH CAROLINA NOVEMBER 08, 198

STATEWIDE AMENDMENTS

	(F)	(O)	(F)	(O)	(F)	(O)
	* I N N O	N O P P O	* I N N O	N O P P O	* I N N O	N O P P O
	3 A V V O O R R	3 O S S E E D D	4 A V V O O R R	4 O S S E E D D	5 A V V O O R R	5 O S S E E D D

PRECINCTS

OTTARY	42	31	27	18	41	29
UNION WARD 1 BO	317	144	181	136	304	165
UNION WARD 1 BO	377	195	238	147	358	227
UNION WARD 2	427	215	223	164	409	245
UNION WARD 3	218	150	131	100	213	151
UNION WARD 4 BO	135	136	100	89	140	142
UNION WARD 4 BO	115	81	40	47	132	69
EXCELSIOR	420	286	280	249	407	305
BONHAM	189	136	110	114	183	146
MONARCH BOX 1	209	188	143	148	233	160
MONARCH BOX 2	61	61	32	51	53	58
BUFFALO BOX 1	250	179	150	130	234	199
EAST BUFFALO	36	32	18	20	44	25
PUTMAN	155	112	113	99	167	110
OAKLAND	45	44	38	21	42	46
WEST SPRINGS	57	71	37	51	65	62
CROSS KEYS	229	163	124	120	219	173
BLACK ROCK	99	59	69	51	101	59
CARLISLE	89	37	46	34	88	40
SANTUCK	203	108	93	83	147	106
MEADOWS	114	98	67	58	115	102
ADAMSBURG	177	98	100	73	168	104
KELTON	198	140	112	125	198	140
LOCKHART BOX 1	114	103	72	67	129	91
LOCKHART BOX 2	70	79	44	54	68	80
JONESVILLE BOX	204	132	132	113	176	160
JONESVILLE BOX	238	155	121	117	239	154
BARRIER FREE	0	0	0	0	0	0
ABSENTEE	193	191	136	91	153	134
COUNTY TOTALS	4,981.	3,424.	2,997.	2,570.	4,826.	3,482.

UNION COUNTY
VOTES CAST IN GENERAL ELECTION
HELD IN SOUTH CAROLINA NOVEMBER 08, 198

PRECINCTS	STATEWIDE AMENDMENTS					
	(F)	(O)	(F)	(O)	(F)	(O)
	* I N N O F 6 A V O R	N O P P O 6 O S E D	* I N N O F 7 A V O R	N O P P O 7 O S E D	* I N N O F 8 A V O R	N O P P O 8 O S E D
OTTARY	44	24	42	28	38	31
UNION WARD 1 BO	314	149	311	149	305	152
UNION WARD 1 BO	390	189	349	227	361	213
UNION WARD 2	410	225	415	225	398	214
UNION WARD 3	213	145	212	146	215	138
UNION WARD 4 BO	141	144	144	140	144	132
UNION WARD 4 BO	131	66	110	84	109	85
EXCELSIOR	444	254	386	317	411	289
BONHAM	194	121	164	161	174	150
MONARCH BOX 1	253	141	221	171	228	162
MONARCH BOX 2	52	57	63	57	67	54
BUFFALO BOX 1	237	188	242	187	260	175
EAST BUFFALO	39	27	35	34	33	30
PUTMAN	162	111	151	123	151	123
OAKLAND	52	37	38	51	54	38
WEST SPRINGS	67	62	62	65	52	75
CROSS KEYS	220	158	212	170	215	162
BLACK ROCK	91	66	87	70	85	71
CARLTLE	87	40	77	53	82	46
SANTUCK	149	101	134	113	207	111
MEADOWS	118	90	102	119	107	100
ADAMSBURG	180	90	142	133	158	121
KELTON	204	137	200	137	181	158
LOCKHART BOX 1	130	90	117	100	122	97
LOCKHART BOX 2	78	69	82	70	71	77
JONESVILLE BOX	213	117	181	155	186	148
JONESVILLE BOX	240	142	204	175	232	145
BARRIER FREE	0	0	0	0	0	0
ABSENTEE	187	96	177	108	182	102
COUNTY TOTALS	5,040.	3,136.	4,660.	3,558.	4,828.	3,399.

WILLIAMSBURG COUNTY
VOTES CAST IN GENERAL ELECTION
HELD IN SOUTH CAROLINA NOVEMBER 08, 198

PRECINCTS	STATEWIDE AMENDMENTS									
	(F)	(O)	(F)	(O)	(F)	(O)	(F)	(O)	(F)	(O)
	* I N N O F 1 A V O R	N O P P O 1 O S E D	* I N N O F 1 A B V O R	N O P P O 1 O S E D	* I N N O F 2 A V O R	N O P P O 2 O S E D	* I N N O F 2 A B V O R	N O P P O 2 O S E D	* I N N O F 2 A C V O R	N O P P O 2 O S E D
BLACK RIVER	79	56	70	65	75	68	73	69	70	66
BLOOMINGVALE	187	45	163	57	134	73	122	74	117	71
CADES	153	64	129	87	114	96	97	113	97	101
CEDAR SWAMP	135	46	118	62	91	84	79	88	85	78
CENTRAL	105	35	88	43	67	73	52	77	62	71
EARLES	155	61	151	64	150	66	146	69	145	58
EBENEZER	235	46	226	63	201	87	187	87	190	86
GREELEYVILLE	509	115	423	177	368	238	351	237	374	202
HARMONY	109	25	94	30	73	54	68	56	69	49
HEBRON	197	61	191	70	130	126	117	144	121	130
HEMINGWAY	840	154	790	204	640	354	590	354	715	204
HENRY-POPLAR HL	163	51	110	48	87	83	77	78	75	77
INDIANTOWN	486	46	411	115	411	156	383	135	349	163
KINGSTREE NO. 1	1,281	261	1,192	316	975	562	919	552	920	524
KINGSTREE NO. 2	31	101	214	143	185	166	126	191	133	198
KINGSTREE NO. 3	567	220	274	121	473	359	234	151	226	146
LANE	323	67	287	90	344	96	272	98	273	101
LENUDS	23	6	18	10	18	11	18	10	15	14
MIDWAY	145	37	123	61	111	66	113	66	104	67
MILLWOOD	138	42	113	49	104	68	104	58	102	69
MORRISVILLE	18	4	0	2	18	9	0	1	1	0
MOUNT VERNON	98	54	93	59	77	75	70	78	77	75
NESMITH	179	49	115	80	135	132	132	128	142	113
OAK RIDGE	54	1	34	3	38	8	41	9	38	9
PERGAMOS	115	38	118	36	92	58	73	75	72	68
PINEY FOREST	84	19	83	19	64	33	68	30	64	29
SALTERS	244	62	209	85	186	105	167	111	182	96
SANDY BAY	81	74	91	57	106	49	103	41	97	43
SINGLETARY	84	20	67	25	60	34	56	34	53	37
SUTTONS	22	8	19	11	20	8	19	10	19	8
TRIO	257	102	239	126	243	120	226	126	226	126
WORKMAN	16	14	17	13	24	6	24	6	24	6
MUDDY CREEK	49	9	46	12	38	19	37	21	39	17
BARRIER FREE	0	0	0	0	0	0	0	0	0	0
ABSENTEE	213	69	216	80	154	122	148	125	152	121
COUNTY TOTALS	7,375.	2,062.	6,532.	2,483.	6,006.	3,664.	5,292.	3,502.	5,428.	3,223.

WILLIAMSBURG COUNTY
 VOTES CAST IN GENERAL ELECTION
 HELD IN SOUTH CAROLINA NOVEMBER 08, 198

STATEWIDE AMENDMENTS

(F)	(O)	(F)	(O)	(F)	(O)
* I N N O	N O O P P	* I N N O	N O O P P	* I N N O	N O O P P
3 A V O R	3 O S E D	4 A V O R	4 O S E D	5 A V O R	5 O S E D

PRECINCTS

BLACK RIVER	73	67	66	63	86	59
BLOOMINGVALE	138	96	117	51	150	49
CADES	140	69	74	56	128	79
CEDAR SWAMP	120	51	58	47	114	60
CENTRAL	84	51	43	44	73	52
EARLES	153	55	136	63	150	61
EBENEZER	233	49	107	94	197	79
GREELEYVILLE	367	258	201	191	359	229
HARMONY	98	28	66	36	83	49
HEBRON	209	52	114	98	127	133
HEMINGWAY	765	179	465	379	640	329
HENRY-POPLAR HL	129	30	54	59	114	46
INDIANTOWN	411	101	363	60	417	87
KINGSTREE NO. 1	1,225	301	623	365	1,105	410
KINGSTREE NO. 2	145	217	127	154	267	111
KINGSTREE NO. 3	468	216	264	188	466	203
LANE	298	70	200	47	289	67
LENUDS	23	5	20	4	23	6
MIDWAY	13	43	66	41	144	38
MILLWOOD	129	37	86	34	127	46
MORRISVILLE	6	2	4	0	6	2
MOUNT VERNON	112	46	61	40	103	51
NESMITH	194	63	95	45	200	60
OAK RIDGE	41	3	13	23	43	13
PERGAMOS	108	39	61	39	99	48
PINEY FOREST	78	17	41	22	73	23
SALTERS	219	64	106	50	205	77
SANDY BAY	115	31	41	64	106	46
SINGLETARY	68	39	39	29	79	22
SUTTONS	23	5	8	14	20	9
TRIO	240	166	205	106	238	118
WORKMAN	26	4	22	5	18	12
MUDDY CREEK	49	9	29	8	48	9
BARRIER FREE	0	0	0	0	0	0
ABSENTEE	228	51	137	106	162	134
COUNTY TOTALS	6,728.	2,514.	4,112.	2,627.	6,459.	2,817.

WILLIAMSBURG COUNTY
 VOTES CAST IN GENERAL ELECTION
 HELD IN SOUTH CAROLINA NOVEMBER 08, 198

STATEWIDE AMENDMENTS

(F)	(O)	(F)	(O)	(F)	(O)
* I N N O	N O O P P	* I N N O	N O O P P	* I N N O	N O O P P
6 A V O R	6 O S E D	7 A V O R	7 O S E D	8 A V O R	8 O S E D

PRECINCTS

BLACK RIVER	75	59	71	59	72	66
BLOOMINGVALE	142	54	138	59	208	102
CADES	127	79	125	88	113	91
CEDAR SWAMP	98	69	89	75	95	69
CENTRAL	87	42	72	54	60	62
EARLES	157	54	158	57	157	57
EBENEZER	215	58	190	85	179	94
GREELEYVILLE	339	234	447	150	324	251
HARMONY	98	26	81	45	79	47
HEBRON	177	81	125	131	138	117
HEMINGWAY	765	154	715	204	640	279
HENRY-POPLAR HL	120	34	94	56	81	74
INDIANTOWN	369	129	404	108	417	94
KINGSTREE NO. 1	1,139	375	1,091	422	1,046	418
KINGSTREE NO. 2	212	242	164	204	259	208
KINGSTREE NO. 3	442	212	435	219	417	218
LANE	285	74	284	81	278	53
LENUDS	27	2	24	5	25	4
MIDWAY	125	49	114	64	112	64
MILLWOOD	133	37	123	48	124	44
MORRISVILLE	6	1	4	3	3	6
MOUNT VERNON	102	46	99	53	96	59
NESMITH	143	98	191	89	198	58
OAK RIDGE	46	3	43	6	40	6
PERGAMOS	99	50	98	48	82	63
PINEY FOREST	70	26	65	31	59	37
SALTERS	214	72	207	71	215	62
SANDY BAY	113	34	99	46	72	73
SINGLETARY	67	24	54	41	60	34
SUTTONS	23	5	19	8	20	7
TRIO	231	120	230	123	220	128
WORKMAN	21	9	17	13	21	8
MUDDY CREEK	45	11	43	12	47	8
BARRIER FREE	0	0	0	0	0	0
ABSENTEE	194	106	195	85	186	96
COUNTY TOTALS	6,526.	2,669.	6,308.	2,843.	6,143.	3,057.

YORK COUNTY
VOTES CAST IN GENERAL ELECTION
HELD IN SOUTH CAROLINA NOVEMBER 08, 198

STATEWIDE AMENDMENTS

PRECINCTS	(F)	(O)	(F)	(O)	(F)	(O)	(F)	(O)	(F)	(O)
	* I N N O F 1 A V O R	N O P P O P O S E E D	* I N N O F 1 A V O R	N O P P O P O S E E D	* I N N O F 2 A V O R	N O P P O P O S E E D	* I N N O F 2 A V O R	N O P P O P O S E E D	* I N N O F 2 C A V O R	N O P P O P O S E E D
BETHANY	271	129	222	161	229	139	209	142	221	134
BETHEL # 1	697	211	623	270	570	247	534	267	551	253
BETHEL # 2	897	125	796	189	705	226	673	229	666	234
BLAIRSVILLE	104	60	94	62	78	66	78	56	83	58
BOWLING GREEN	232	79	206	94	184	101	168	106	163	108
BULLOCKS CREEK	56	31	45	39	42	31	39	29	43	33
CANNON MILL	462	189	417	218	367	214	338	226	355	222
CATAWBA	343	100	297	122	275	126	267	127	275	119
CLOVER NO. 1	587	181	528	219	454	230	419	239	423	231
CLOVER NO. 2	434	158	358	209	339	204	334	190	333	197
COTTON BELT	275	103	242	121	219	126	209	127	211	131
DELPHIA	170	82	153	94	148	90	131	94	134	93
EBENEZER	612	146	523	211	487	209	468	207	468	216
FILBERT	185	88	156	104	148	86	131	94	140	91
FORT MILL NO. 1	625	178	539	224	489	233	472	221	479	212
FORT MILL NO. 2	761	286	657	358	594	346	545	358	551	334
FORT MILL NO. 3	413	157	368	190	312	196	298	192	306	191
HICKORY GROVE	126	76	112	82	108	63	92	70	102	66
HIGHLAND PARK	267	66	222	104	187	106	174	107	176	107
HOPEWELL	36	9	23	20	18	23	19	19	18	22
LESLIE NO. 1	625	229	554	288	512	273	488	259	489	273
MCCONNELLS	258	104	223	121	223	100	204	104	204	103
MT. HOLLY	386	104	330	141	283	154	273	148	271	146
NEWPORT	790	177	709	233	638	276	595	282	614	282
MUSEUM	924	268	790	346	726	361	692	351	716	338
NORTHSIDE	131	44	111	56	85	69	78	71	80	61
OAK RIDGE	439	156	389	197	358	186	321	188	340	179
OGDEN	172	81	146	97	135	90	128	95	115	98
ROCK HILL NO. 1	160	66	137	73	125	75	116	77	116	71
ROCK HILL NO. 2	304	101	268	125	203	114	183	122	185	117
ROCK HILL NO. 3	379	100	326	144	242	138	238	133	248	122
ROCK HILL NO. 4	359	112	291	166	266	160	235	170	238	171
ROCK HILL NO. 5	616	121	537	157	509	153	490	158	485	156
ROCK HILL NO. 6	424	156	358	200	304	190	272	198	272	208
ROCK HILL NO. 7	539	161	487	190	417	203	391	197	401	198
SHARON	174	52	149	70	141	63	137	55	127	72
SMYRNA	108	52	96	62	73	73	74	73	77	67
TIRZAH	258	83	225	105	200	109	190	112	192	116
YORK NO. 1	290	127	230	164	205	149	179	152	206	140
YORK NO. 2	599	209	533	251	517	226	475	237	502	219
INDIA HOOK	221	39	203	61	162	81	163	77	158	79
EDGEWOOD	268	81	240	92	186	111	175	114	185	115
FEWELL PARK	466	92	427	120	372	134	352	124	371	117
FORT MILL NO. 4	565	139	486	188	416	202	403	197	396	202
LESLIE NO. 2	634	197	575	241	503	267	486	266	502	259
MT. GALLANT	974	279	847	376	731	425	678	434	695	435
NORTHWESTERN	295	75	250	105	216	111	220	102	220	98
TEGA CAY	839	210	719	285	653	302	605	320	618	314
EBINPORT	776	162	683	210	597	264	587	244	575	258
UNIVERSITY	519	162	470	190	410	199	378	202	381	213
BARRIER FREE	0	0	0	0	0	0	0	0	0	0
ABSENTEE	808	238	795	243	601	425	589	432	568	418
COUNTY TOTALS	21,862.	6,631.	19,171.	8,391.	16,966.	8,748.	15,999.	8,797.	16,250.	8,701.

YORK COUNTY
 VOTES CAST IN GENERAL ELECTION
 HELD IN SOUTH CAROLINA NOVEMBER 08, 198

STATEWIDE AMENDMENTS

(F)	(O)	(F)	(O)	(F)	(O)
* I N N O	N O O P P	* I N N O	N O O P P	* I N N O	N O O P P
3 F A V O R	3 O S E D	4 F A V O R	4 O S E D	5 F A V O R	5 O S E D

PRECINCTS

BETHANY	270	122	202	152	244	141
BETHEL # 1	676	205	498	312	567	305
BETHEL # 2	901	115	567	294	591	395
BLAIRSVILLE	95	58	67	69	93	53
BOWLING GREEN	224	83	164	113	192	106
BULLOCKS CREEK	56	32	40	44	40	43
CANNON MILL	447	189	299	280	385	236
CATAWBA	338	96	256	149	286	130
CLOVER NO. 1	577	178	426	253	466	234
CLOVER NO. 2	402	174	321	205	353	201
COTTON BELT	265	103	188	157	241	116
DELPHIA	175	74	123	110	158	90
EBENEZER	613	143	433	246	494	240
FILBERT	194	74	153	99	150	96
FORT MILL NO. 1	649	141	455	257	475	281
FORT MILL NO. 2	811	234	522	395	614	399
FORT MILL NO. 3	419	139	304	207	346	195
HICKORY GROVE	121	73	83	92	110	74
HIGHLAND PARK	252	75	174	121	207	108
HOPEWELL	28	18	15	29	27	16
LESSLIE NO. 1	616	244	439	348	539	295
MCCONNELLS	242	109	175	138	200	138
MT. HOLLY	366	114	258	180	297	159
NEWPORT	780	180	552	317	586	355
MUSEUM	911	277	650	417	768	384
NORTHSIDE	118	54	91	59	99	66
OAK RIDGE	408	179	283	273	384	194
OGDEN	176	75	118	103	158	78
ROCK HILL NO. 1	148	66	114	79	129	82
ROCK HILL NO. 2	309	78	218	121	261	85
ROCK HILL NO. 3	389	93	300	128	315	93
ROCK HILL NO. 4	335	121	248	160	279	159
ROCK HILL NO. 5	622	114	451	198	498	190
ROCK HILL NO. 6	396	164	317	194	364	172
ROCK HILL NO. 7	526	151	371	249	457	208
SHARON	169	54	119	94	150	56
SMYRNA	103	59	75	72	113	46
TIRZAH	237	98	178	132	201	121
YORK NO. 1	264	132	181	162	249	137
YORK NO. 2	608	190	425	281	535	230
INDIA HOOK	216	46	156	85	177	73
EDGEWOOD	261	64	195	105	231	79
FEWELL PARK	457	97	331	163	357	164
FORT MILL NO. 4	581	119	410	197	433	228
LESSLIE NO. 2	605	218	425	340	513	294
MT. GALLANT	958	281	665	463	758	453
NORTHWESTERN	273	89	185	135	253	112
TEGA CAY	831	210	568	340	611	419
EBINPORT	770	163	533	295	582	315
UNIVERSITY	512	157	371	257	419	230
BARRIER FREE	0	0	0	0	0	0
ABSENTEE	767	274	523	368	550	500
COUNTY TOTALS	21,473.	6,598.	15,220.	10,039.	17,508.	9,579.

YORK COUNTY
 VOTES CAST IN GENERAL ELECTION
 HELD IN SOUTH CAROLINA NOVEMBER 08, 198

STATEWIDE AMENDMENTS

PRECINCTS	(F)	(O)	(F)	(O)	(F)	(O)
	* I N N 0 0 6 A V O R	N O P P P 6 O S E D	* I N N 0 7 A V O R	N O P P P 7 O S E D	* I N N 0 8 A V O R	N O P P P 8 O S E D
BETHANY	263	105	217	165	209	170
BETHEL # 1	628	217	565	301	526	320
BETHEL # 2	797	139	732	215	710	215
BLAIRSVILLE	80	62	74	79	78	73
BOWLING GREEN	213	75	173	121	176	123
BULLOCKS CREEK	45	34	43	42	41	43
CANNON MILL	405	191	351	265	349	262
CATAWBA	313	91	286	140	274	143
CLOVER NO. 1	535	149	485	260	470	255
CLOVER NO. 2	412	142	341	221	353	207
COTTON BELT	254	98	211	152	209	150
DELPHIA	162	76	138	104	130	106
EBENEZER	552	146	513	201	452	254
FILBERT	173	74	157	110	148	112
FORT MILL NO. 1	554	164	526	232	476	264
FORT MILL NO. 2	697	263	630	370	561	423
FORT MILL NO. 3	388	142	343	212	328	212
HICKORY GROVE	118	66	109	78	92	90
HIGHLAND PARK	228	75	212	114	203	120
HOPEWELL	25	19	17	28	14	31
LESSLIE NO. 1	595	207	512	323	472	353
MCCONNELLS	241	93	195	144	179	154
MT. HOLLY	327	117	302	161	286	165
NEWPORT	717	187	663	264	612	307
MUSEUM	822	270	724	412	721	408
NORTHSIDE	95	62	99	69	104	64
OAK RIDGE	403	158	338	241	332	240
OGDEN	162	64	141	105	125	115
ROCK HILL NO. 1	140	61	140	85	130	89
ROCK HILL NO. 2	223	94	266	117	250	111
ROCK HILL NO. 3	306	98	327	135	316	144
ROCK HILL NO. 4	317	114	280	170	250	184
ROCK HILL NO. 5	569	102	572	135	505	188
ROCK HILL NO. 6	369	142	350	203	344	204
ROCK HILL NO. 7	478	168	471	196	428	218
SHARON	156	52	142	81	131	94
SMYRNA	100	51	86	69	83	73
TIRZAH	232	88	203	120	188	127
YORK NO. 1	233	123	224	169	221	164
YORK NO. 2	544	194	497	262	480	271
INDIA HOOK	195	56	184	68	178	72
EDGEWOOD	235	67	219	110	225	96
FEWELL PARK	408	93	422	115	390	139
FORT MILL NO. 4	512	127	485	183	443	212
LESSLIE NO. 2	585	199	512	301	458	338
MT. GALLANT	859	302	787	412	748	439
NORTHWESTERN	261	77	226	120	206	135
TEGA CAY	729	234	748	253	686	299
EBINPORT	697	170	659	237	603	273
UNIVERSITY	488	146	431	224	418	233
BARRIER FREE	0	0	0	0	0	0
ABSENTEE	728	273	718	310	687	330
COUNTY TOTALS	19,622.	6,519.	18,051.	9,207.	17,005.	9,813.

Voter Registration for South Carolina by County by Precinct

SOUTH CAROLINA ELECTION COMMISSION
 VOTER REGISTRATION BREAKDOWN BY RACE REPORT
 (RACE BREAKDOWN)

10/27/88
 ABBEVILLE

PRECINCT NAME	HISPANIC	INDIAN	ORIENTAL	BLACK	WHITE	OTHER	TOTAL
ABBEVILLE NO. 1			5	215	1,196		1,416
APPEVILLE NO. 2		3		882	467		1,352
APPEVILLE NO. 3				148	258		406
APPEVILLE NO. 4				287	504		791
ABBEVILLE MILL				21	248		269
ANTREVILLE			1	158	436		595
BROADMOUTH				6	105		111
CALHOUN FALLS 1				415	496	1	912
CALHOUN FALLS 2			1	53	362		416
CENTRAL		1		43	74		118
COLD SPRINGS			2	25	201		228
DONALDS				85	384		469
DUE WEST				297	539	1	837
HAMPTON					26		26
HILLVILLE				31	95		126
HALL'S STORE				100	420		520
KEOWEE				10	185		195
LEVEL LAND				64	92		156
LOWNESVILLE 1				8	119		127
LOWNESVILLE 2				3	74		77
LEBANON				52	334		386
MOUNTAIN VIEW				16	237		253
ROCK SPRINGS				13	126		139
WATTS				76	88		164
BARRIER FREE							
COUNTY TOTALS		4	9	3,008	7,066	2	10,089

SOUTH CAROLINA ELECTION COMMISSION
VOTER REGISTRATION BREAKDOWN BY RACE REPORT
(RACE BREAKDOWN)

AIKEN

PRECINCT NAME	HISPANIC	INDIAN	ORIENTAL	BLACK	WHITE	OTHER	TOTAL
AIKEN NO. 1		2	1	8	1,057		1,068
AIKEN NO. 2			1	904	199		1,104
AIKEN NO. 3	1			174	755		930
AIKEN NO. 4				1,021	115		1,136
AIKEN NO. 5	3	2	2	347	918		1,272
AIKEN NO. 6			1	16	1,374		1,391
BATH NO. 7		1		165	431		597
BEECH ISLAND 8			2	305	500		807
BELVEDERE NO. 9	3	1	1	83	834		922
CAROLINA HTS 10	2	1	3	333	396		735
CHINA SPRGS 11		2		432	367		801
CLEARWATER 12				186	484		670
COLLEGE ACPE 13	1		1	36	868		906
EUPEKA NO. 14				80	363		443
GLOVERVILLE 15				33	550		583
GRANITEVILLE 16				226	745		971
JACKSON NO. 17		2	1	169	1,113		1,285
LANGLEY NO. 18			1	101	741		843
LYNWOOD NO. 19				79	630		709
HILLBROCK NO 20		1	14	73	2,039		2,127
MONETTA NO. 21			2	170	368	1	541
MONTMORENCI 22	1		1	97	455		554
NEW ELLENTON 23		2		364	833		1,199
NEW HOLLAND 24				49	274		323
N AUGUSTA NO 25	1	1	2	108	614		726
N AUGUSTA NO 26	1	1		176	1,434		1,612
N AUGUSTA NO 27	2		3	7	1,194		1,206
N AUGUSTA NO 28		3	1	11	1,340		1,355
N AUGUSTA NO 29	2			102	511		615
OAK GROVE NO 30				18	194		212
PERRY NO. 31				152	316		468
SALLEY NO. 32				259	253		512
SHAW'S FORK 33				67	191		258
SPILOH NO. 34				84	543		627
SIX POINTS 35			3	22	915		940
TAPERNACLE 36				110	156		266
TALATHA NO. 37	2	1	2	569	941		1,515
VAUCLUSE NO. 38				39	243		282
WAGENER NO. 39				319	688		1,007
WARD NO. 40	1			188	334		523
WARRENVILLE 41				25	707		732
WHITE POND 42				161	190		351
WINDSOR NO. 43			1	118	417		536
BELVEDERE NO 44			4	71	910		985
BELVEDERE NO 45		2	3	429	1,493		1,927
SIX POINTS 46		2	2	400	621		1,025
AIKEN NO. 47		1	4	8	1,259		1,272
HAMMOND NO. 48			1	159	738		898
WILLOW SPRGS 49				118	1,368	1	1,487
BREEZY HILL 50		1		125	588		714
JORDANTOWN 51				53	435		488
LEVELS NO. 52	1	3	1	141	1,225		1,371
HOLLOW CREEK 53	2		4	58	2,277		2,341
N AUGUSTA NO 54	1		4	115	565		685
N AUGUSTA NO 55			1	13	818		832
COUCHTOWN NO. 56				185	492		677
REDD'S BENCH 57				14	478		492
FOX CREEK NO 58	1	1	1	17	1,071		1,091
TOWN CREEK 59				19	364		383
BARRIER FREE					3		3
COUNTY TOTALS	25	30	68	9,911	42,295	2	52,331

1/27/88

SOUTH CAROLINA ELECTION COMMISSION
VOTER REGISTRATION BREAKDOWN BY RACE REPORT
(RACE BREAKDOWN)

ALLENDALE

PRECINCT NAME	HISPANIC	INDIAN	ORIENTAL	BLACK	WHITE	OTHER	TOTAL
ALLENDALE NO. 1		1		374	654		1,029
ALLENDALE NO. 2				1,035	35		1,070
FAIRFAX NO. 1				155	195		350
FAIRFAX NO. 2				733	387		1,120
MARTIN				288	141		429
SYCAMORE				137	237		374
ULMER				81	128		209
WOODS				286	312		598
BARRIER FREE							
COUNTY TOTALS		1		3,089	2,089		5,179

10/27/98

ANDERSON

SOUTH CAROLINA ELECTION COMMISSION
VOTER REGISTRATION BREAKDOWN BY RACE REPORT
(RACE BREAKDOWN)

PRECINCT NAME	HISPANIC	INDIAN	ORIENTAL	BLACK	WHITE	OTHER	TOTAL
APPLETON-EQUINOX		1		27	524		552
RAPKER'S CREEK					129		129
BELTON		1		316	2,067	3	2,387
BROADVIEW			1	243	121		365
BISHOP'S BRANCH				109	432		541
BOWLING GREEN				12	179		191
BROADWAY				214	546		760
BRUSHY CREEK			1	43	1,381		1,425
CEDAR GROVE				43	432		475
CENTERVILLE		1	1	79	2,385		2,466
CHICOULA MILL				44	330		374
CONCRETE			1	57	1,671		1,729
CORNER				1	102		103
CRAYTONVILLE				4	395		399
DENVER-SANDY SPRINGS			1	30	857		888
EDGEWOOD		2	5	59	1,822		1,888
FIVE FORKS			1	59	562		622
FLAT ROCK		1		90	639		730
FORK NO. 1				26	255		281
FORK NO. 2			1	11	446		458
FRIENDSHIP				54	287		341
GLUCK MILL				1	157		158
GREEN POND		3	1	79	1,306		1,389
GROVE SCHOOL			1	11	145		157
MALL				128	426	1	555
HAMMOND SCHOOL			2	12	1,212		1,226
HIGH POINT				9	283		292
HOMELAND PARK	1		1	50	1,313		1,365
HONEA PATH				163	959		1,122
HOPEWELL		1		10	1,245		1,256
IVA				73	863		936
JACKSON MILL	1			50	484		535
LAFRANCE				29	176		205
MCADAMS					90		90
MELTON				62	136		198
MT. TAPSCOTT				118	540		658
MOUNTAIN CREEK				99	386		485
NEAL'S CREEK				460	794		1,254
ORR MILL				345	417		762
PELZER				1	390		391
PENDLETON	1	1		492	1,253		1,747
PIEDMONT					430		430
PIERCETOWN				20	291		311
ROCK MILL			1	57	898		956
ROCK SPRING			1	153	235		389
SHIRLEY'S STORE				53	303		356
SIMPSONVILLE				10	763		773
STARR				36	362		398
THREE & TWENTY		1	2	15	925		943
TONEY CREEK				11	143		154
TOWNVILLE				15	190		205
WALKER-HELVYCYL				3	268		271

0366

10/27/88

SOUTH CAROLINA ELECTION COMMISSION
VOTER REGISTRATION BREAKDOWN BY RACE REPORT
(RACE BREAKDOWN)

ANDERSON

PPECINCT NAME	HISPANIC	INDIAN	ORIENTAL	BLACK	WHITE	OTHER	TOTAL
WEST PELZER				10	795		805
WEST SAVANNAH				56	113		169
WHITE PLAINS				89	767		856
WILLIAMSTON				313	1,467		1,780
WILLIAMSTN MILL					506		506
WRIGHT'S SCHOOL				2	340		342
ANDERSON W1 P1				61	1,068		1,129
ANDERSON W1 P2				2	1,141		1,143
ANDERSON W2 P1				7	1,147		1,154
ANDERSON W2 P2			3	34	1,356		1,393
ANDERSON W3 P1		1		120	496		617
ANDERSON W3 P2		2		112	482		596
ANDERSON W4 P1				385	189		574
ANDERSON W4 P2	1			399	92		492
ANDERSON W5 P1				105	297		402
ANDERSON W5 P2				675	59	1	735
ANDERSON W6 P1	4	1	1	45	1,227		1,278
ANDERSON W6 P2				195	192		387
VARENNES				33	817		850
LAKESIDE				285	1,020		1,305
BARRIER FREE							
COUNTY TOTALS	8	16	25	7,014	46,516	5	53,584

10/27/88

SOUTH CAROLINA ELECTION COMMISSION
VOTER REGISTRATION BREAKDOWN BY RACE REPORT
(RACE BREAKDOWN)

BAMBERG

PPECINCT NAME	HISPANIC	INDIAN	ORIENTAL	BLACK	WHITE	OTHER	TOTAL
COLSTON				55	107		162
EDISTO				113	152		265
EMPHARDT				323	364		687
EAST DENMARK		2		922	560		1,484
GOVAN				95	45		140
HIGHTOWERS MILL				15	52		67
HUNTER'S CHAPEL				58	92		150
KEARSE				6	72		78
LITTLE SWAMP				14	109		123
OLAR				118	247		365
SOUTH BAMBERG		1		926	559		1,486
WEST DENMARK			2	820	335		1,157
NORTH BAMBERG		2		377	994		1,373
BARRIER FREE							
COUNTY TOTALS		5	2	3,842	3,688		7,537

0367

ECVRS548
10/27/88
BARNWELL

SOUTH CAROLINA ELECTION COMMISSION
VOTER REGISTRATION BREAKDOWN BY RACE REPORT
(RACE BREAKDOWN)

PPECINCT NAME	HISPANIC	INDIAN	ORIENTAL	BLACK	WHITE	OTHER	TOTAL
BARNWELL 1 A-C				224	739		963
BARNWELL 2 D-J		1		285	633		919
BARNWELL 3 K-R		1		297	637		935
BARNWELL 4 S-Z		1		227	579		807
BLACKVILLE A-J				531	337		868
BLACKVILLE K-Z				402	327		729
ELKO				161	205		366
FRIENDSHIP			1	10	318		329
KLINE				239	207		446
HEALING SPRINGS				178	137		315
HILDA				21	459		480
SNELLING			2	166	341		509
WILLISTON 1 A-F		1		328	443		772
WILLISTON 2 G-O			1	253	416		670
WILLISTON 3 P-Z				310	445		755
BARRIER FREE							
COUNTY TOTALS		4	4	3,632	6,223		9,863

10/27/98
BEAUFORT

SOUTH CAROLINA ELECTION COMMISSION
VOTER REGISTRATION BREAKDOWN BY RACE REPORT
(RACE BREAKDOWN)

PRECINCT NAME	HISPANIC	INDIAN	ORIENTAL	BLACK	WHITE	OTHER	TOTAL
BEAUFORT NO. 1-A		1		90	319		410
BEAUFORT NO. 1-B	2			483	242	1	728
BEAUFORT NO. 2	2	1		231	470	1	705
BEAUFORT NO. 3	1	1	1	121	684		808
BLUFFTON	1		1	245	1,389		1,636
BURTON NO. 1-A	3	2	4	192	462	2	665
BURTON NO. 1-B	2	1	1	690	334		1,028
BURTON NO. 2		1	6	76	630	2	715
BURTON NO. 3	1		2	90	345	2	440
CHECHESSEE				44	182		226
DALE LOBECC				458	143		601
DAUFUSKIE		1		30	28		59
HILTON HEAD 1		1		436	442	2	881
HILTON HEAD 2	2		1	265	317		585
HILTON HEAD 3		2	1	104	189		296
HILTON HEAD 4				3	1,248		1,251
HILTON HEAD 5			3	6	1,472	2	1,483
HILTON HEAD 6				7	446		453
HILTON HEAD 7	1		1	13	956		971
HILTON HEAD 8		1		1	1,002		1,004
HILTON HEAD 9	1		2	7	833		843
HILTON HEAD 10					125		125
HILTON HEAD 11			4	6	957	1	968
HILTON HEAD 12			1	8	805		814
HILTON HEAD 13				11	726		737
HILTON HEAD 14		1	1	1	901		904
HILTON HEAD 15				1	752	2	755
LADYS ISLAND 1-A		1	1	279	497	1	779
LADYS ISLAND 1-B	1		1	259	371		632
MOSSY OAKS NO. 1		1	1	45	702	2	751
MOSSY OAKS NO. 2		1		105	716		822
PORT ROYAL	3	1	1	214	526	3	748
SEABROOK	5		2	304	479	4	794
SHELDON	1			312	131	1	445
ST. HELENA 1-A	4			689	197	1	891
ST. HELENA 1-B			2	763	121		886
ST. HELENA NO. 2				360	133	3	496
BLUFFTON #2	1			256	569	1	827
BURTON #2B	3			112	270	1	386
BURTON #2C	1		5	62	565	3	636
HILTON HEAD #6B	1	1	2	21	894	1	920
HILTON HEAD #15B					377		377
LADY'S ISLAND #2A	1			35	481		517
LADY'S ISLAND #3A	1		1	97	760		859
MOSSY OAKS #1B			1	38	396	3	438
PORT ROYAL #2		1		168	252	1	422
ST. HELENA #2B				426	224	1	651
ST. HELENA #2C				2	609		611
SEABROOK #2				291	86		377
SEABROOK #3	1		1	340	197	1	540
SHELDON #2		1		436	43		480
BARRIER FREE							
COUNTY TOTALS	39	20	47	9,233	25,995	42	35,376

10/27/88
BERKELEY

SOUTH CAROLINA ELECTION COMMISSION
VOTER REGISTRATION BREAKDOWN BY RACE REPORT
(RACE BREAKDOWN)

PRECINCT NAME	HISPANIC	INDIAN	ORIENTAL	BLACK	WHITE	OTHER	TOTAL
ALVIN				430	132		562
BERKELEY				254	596		850
BETHERA					140		140
BONNEAU				366	872		1,238
CAINHOY				643	150		793
CARNES CROSS RD	2	1	9	46	1,378		1,436
CORNESVILLE	1			254	279		534
CROSS			1	991	430		1,422
HANAHAN	6	3	27	87	5,045		5,168
HILTON CROSS RD	2			476	281		759
HUGER				340	127		467
JAMESTOWN				209	150		359
LEBANON				62	233		295
MACEDONIA		1		44	861		906
MCBETH				245	352		597
MONCK'S CORNER	1	2	3	1,166	2,902	3	4,077
PINOPOLIS				104	914		1,018
RUSSELLVILLE				852	96		948
SHULERVILLE-PH				113	86		199
ST. STEPHEN		1		1,100	738		1,839
WASSAMASSAW				584	477		1,061
WIDE AWAKE	8	3	39	417	4,478	1	4,946
PIMLICO			1	138	463		602
GOOSE CREEK 1	10	6	26	338	2,144		2,524
GOOSE CREEK 2	14	2	192	643	3,597	3	4,451
GOOSE CREEK 3	3	1	29	80	2,239	1	2,353
EADYTOWN				356	104		460
BARRIER FREE							
COUNTY TOTALS	47	20	327	10,338	29,264	8	40,004

10/27/88

CALHOUN

SOUTH CAROLINA ELECTION COMMISSION
 VOTER REGISTRATION BREAKDOWN BY RACE REPORT
 (RACE BREAKDOWN)

PRECINCT NAME	HISPANIC	INDIAN	ORIENTAL	BLACK	WHITE	OTHER	TOTAL
BETHEL				120	368		488
CAMERDV				267	294		561
CENTER HILL				184	205		389
CRESTON				56	82		138
DIXIE				1,106	423		1,529
FALL BRANCH				39	180		219
FORT MOTTE				171	94		265
LONE STAR				276	262		538
MIDWAY				68	179		247
MURPH MILL				201	115		316
SANDY RUN				97	534		631
ST. MATTHEWS		1	1	352	815		1,169
BARRIER FREE							
COUNTY TOTALS		1	1	2,937	3,551		6,490

0371

10/27/88
 CHARLESTON

SOUTH CAROLINA ELECTION COMMISSION
 VOTER REGISTRATION BREAKDOWN BY RACE REPORT
 (RACE BREAKDOWN)

PRECINCT NAME	HISPANIC	INDIAN	ORIENTAL	BLACK	WHITE	OTHER	TOTAL
JAMES/SANTEE				238	43		281
MCCLELLANVILLE 1				71	261		332
MCCLELLANVILLE 2				639	47		686
AWENDAW				311	245		556
CHRIST CHURCH 1							
CHRIST CHURCH 2			1	788	145		934
CHRIST CHURCH 3				234	510		744
CHRIST CHURCH 4				214	106		320
CHRIST CHURCH 5		1		467	152		620
MT. PLEASANT 1	1	1	4	83	2,471		2,560
MT. PLEASANT 2			2	301	944		1,247
MT. PLEASANT 3			6	9	1,803		1,818
MT. PLEASANT 4		1	9	130	2,523		2,663
MT. PLEASANT 5			2	21	626		649
MT. PLEASANT 6	1		8	81	1,812		1,902
MT. PLEASANT 7		5	6	50	2,635		2,696
MT. PLEASANT 8	1		1	469	1,064		1,535
ISLE OF PALMS 1			1		1,390		1,391
ISLE OF PALMS 2				1	1,532		1,533
SULLIVAN'S ISLAND				11	1,331		1,342
CHARLESTON 1		1		3	1,307		1,311
CHARLESTON 2	1		7	71	1,282		1,361
CHARLESTON 3	1		4	760	824		1,589
CHARLESTON 4				1,487	102		1,589
CHARLESTON 5			4	20	365		389
CHARLESTON 6	3		1	958	11		973
CHARLESTON 7	3	2		1,311	152		1,468
CHARLESTON 8			1	1,047	28		1,076
CHARLESTON 9				220	5		225
CHARLESTON 10		2	1	1,448	321		1,772
CHARLESTON 11	1	1	3	1,188	372		1,565
CHARLESTON 12			1	692	6		699
CHARLESTON 13				943	6		949
CHARLESTON 14	1	3	3	865	157		1,029
CHARLESTON 15		1	2	314	531		848
CHARLESTON 16	1	1	4	38	1,144		1,188
CHARLESTON 17			1	270	836		1,107
CHARLESTON 18			2	19	1,170		1,191
CHARLESTON 19			2	19	1,009		1,030
CHARLESTON 20	1	1	2	122	1,380		1,506
CHARLESTON 21		2	8	211	1,569		1,790
CHARLESTON 22				217	1,316		1,533
CHARLESTON 23		1	1	1,044	449		1,495
CHARLESTON 24	2		3	687	1,178		1,870
CHARLESTON 25			3	8	1,111		1,122
CHARLESTON 26				4	1,138		1,142
CHARLESTON 27			2		885		887
CHARLESTON 28				873	88		961
CHARLESTON 29		2	1	15	534		552
CHARLESTON 30			5	32	524		561
CHARLESTON 31		1	5	168	1,000		1,174
CHARLESTON 32		1		5	264		270

10/27/98
 CHAPLESTON

SOUTH CAROLINA ELECTION COMMISSION
 VOTER REGISTRATION BREAKDOWN BY RACE REPORT
 (RACE BREAKDOWN)

PRECINCT NAME	HISPANIC	INDIAN	ORIENTAL	BLACK	WHITE	OTHER	TOTAL
CHARLESTON 33	1		1	767	991		1,760
CHARLESTON 34			3	49	840		892
CHARLESTON 35			3	36	658		697
DEER PARK 1			3	40	490		533
DEER PARK 2			3	20	473		496
MIDLAND PARK			6	275	712		993
GOODWIN 1	1		24	106	1,208		1,339
GOODWIN 2			12	106	421		539
WANDO-WAYLYN 1				22	95		117
WANDO-WAYLYN 2			1	480	639		1,120
WANDO-WAYLYN 3	1	1	8	237	1,051		1,298
ST. PETER				1,072	18		1,090
AZALEA 1				510	164		674
AZALEA 2			3	748	301		1,052
LADSON	1	5	2	187	691		886
N CHARLESTON 1	5	1	14	200	1,081		1,301
N CHARLESTON 2	2	1	8	57	435		503
N CHARLESTON 3	1	1		246	892		1,140
N CHARLESTON 4	1	1	2	28	1,575		1,607
N CHARLESTON 5		2	3	115	668		788
N CHARLESTON 6		3	1	138	521		663
N CHARLESTON 7		1	4	803	123		931
N CHARLESTON 8			14	334	1,163		1,511
N CHARLESTON 9	1	1		562	237		801
N CHARLESTON 10	3	1		595	76		675
N CHARLESTON 11	2		3	191	255		451
N CHARLESTON 12	3		2	780	295		1,080
N CHARLESTON 13	1	3	27	432	1,303	1	1,767
N CHARLESTON 14	1	1	9	376	602		989
N CHARLESTON 15	3	5	10	180	1,576		1,774
LINCOLNVILLE		1		194	92		287
FOLLY BEACH		1	1	3	1,416		1,421
JAMES ISLAND 1			2	345	343		690
JAMES ISLAND 2				620	92		712
JAMES ISLAND 3		1	2	72	1,068		1,143
JAMES ISLAND 4			3	26	1,405		1,434
JAMES ISLAND 5			6	6	1,039		1,051
JAMES ISLAND 6	1	1	1	306	1,201		1,510
JAMES ISLAND 7	3		5	110	1,694		1,812
JAMES ISLAND 8		1	1	71	802		875
JAMES ISLAND 9		1	2	81	515		599
JAMES ISLAND 10	1		1	225	603		830
JAMES ISLAND 11			3	11	951		965
ST. ANDREWS 1		1	1	196	694		892
ST. ANDREWS 2				85	414		499
ST. ANDREWS 3			1	567	98		666
ST. ANDREWS 4			1	10	726		737
ST. ANDREWS 5		1	8	221	1,401		1,631
ST. ANDREWS 6			2	262	1,175		1,439
ST. ANDREWS 7			4	378	316		698
ST. ANDREWS 8			7	160	1,245		1,412
ST. ANDREWS 9			1	548	65		614

10/27/88
CHARLESTON

SOUTH CAROLINA ELECTION COMMISSION
VOTER REGISTRATION BREAKDOWN BY RACE REPORT
(RACE BREAKDOWN)

PRECINCT NAME	HISPANIC	INDIAN	ORIENTAL	BLACK	WHITE	OTHER	TOTAL
ST. ANDREWS 10			1	40	929		970
ST. ANDREWS 11			4	51	578		633
ST. ANDREWS 12				14	515		529
ST. ANDREWS 13			4	298	273		575
ST. ANDREWS 14			3	59	1,019		1,081
MEGGETT 1				22	261		283
MEGGETT 2				302	252		554
RAVENEL 1				284	409		693
RAVENEL 2		1		295	187		483
HOLLYWOOD		1	1	738	295		1,035
ADAMS RUN 1			1	675	188		864
ADAMS RUN 2				830	171		1,001
EDISTO ISLAND				619	157		776
WADMALAW ISLAND				981	406		1,387
JOHN'S ISLAND 1	1			555	822		1,378
JOHN'S ISLAND 2			2	241	381		624
JOHN'S ISLAND 3		1	1	642	678		1,322
JOHN'S ISLAND 4				366	248		614
CHRIST CHURCH 6				112	86		198
ST. ANDREWS 15		1	1	335	137		474
JOHN'S ISLAND 5			1	2	1,198		1,201
BARRIER FREE							
COUNTY TOTALS	50	66	343	40,827	86,803	1	128,090

10/27/88

SOUTH CAROLINA ELECTION COMMISSION
VOTER REGISTRATION BREAKDOWN BY RACE REPORT
(RACE BREAKDOWN)

CHEROKEE

PRECINCT NAME	HISPANIC	INDIAN	ORIENTAL	BLACK	WHITE	OTHER	TOTAL
ALLENS				13	766		779
ALMA MILLS			1	181	765		947
ANTIOCH				6	314		320
ASHWORTH			1	18	369		388
BROWN'S MILL				22	95		117
BUFFALO				28	280		308
BUTLER				1	137		138
CHEROKEE FALLS					302		302
DRAYTONVILLE				115	830		945
EZELL'S				21	334		355
GAFFNEY RD. 1			1	76	623		700
GAFFNEY RD. 2		1	1	505	597		1,104
GAFFNEY RD. 3				484	397		881
GAFFNEY RD. 4		3	2	219	805		1,029
GAFFNEY RD. 5				23	444		467
GAFFNEY RD. 6		1	2	151	1,127		1,281
GOUCHER				19	267		286
GRASSY POND			1	49	717		767
HOLLY GROVE 6					236		236
KING'S CREEK				15	145		160
LIMESTONE MILL				131	629		760
MACEDONIA			1	75	440		516
METCALF				1	176		177
MORGAN				4	393		397
MUSGROVE				139	647		786
NINETY NINE				11	159		170
PLEASANT GROVE				214	300		514
RAVENNA				19	126		145
SARRATT'S				5	88		93
THICKETY				5	195		200
TIMBER RIDGE				21	345		366
WHITE PLAINS				10	234		244
WILKINSVILLE				7	153		160
WOOD'S				1	147		148
LITTLEJOHN'S				9	118		127
CENTRAL				48	480		528
PLEASANT MEADOW			2	342	237		581
BLACKSBURG RD 1			1	133	354		488
BLACKSBURG RD 2				104	164		268
BLACKSBURG RD 3		1		33	208		242
BLACKSBURG RD 4			1	35	438		474
BARRIER FREE							
COUNTY TOTALS	1	6	13	3,293	15,581		18,894

0375

10/27/88
CPSTEP

SOUTH CAROLINA ELECTION COMMISSION
VOTER REGISTRATION BREAKDOWN BY RACE REPORT
(RACE BREAKDOWN)

PRECINCT NAME	HISPANIC	INDIAN	ORIENTAL	BLACK	WHITE	OTHER	TOTAL
BALDWIN MILL			1	197	514		712
BATON ROUGE				79	332		411
RECKHAMVILLE				223	462		685
BLACKSTOCK				58	320		378
EDGEMOOR				66	354		420
EUREKA MILL				306	571		877
FORT LAWN				167	392		559
HAZELVILLE				88	46		134
HAZELWOOD				77	235		312
LANDO				16	145		161
LANSFORD				121	180		301
LOWRYS				73	328		401
RICHBURG				235	331		566
RODMAN				118	366		484
ROSSVILLE				17	143		160
WILKSPURE				280	146		426
GR FALLS 1 & 2		1		5	324		330
GR FALLS 3				165	412		577
CHESTER WARD 1		1	1	502	539		1,043
CHESTER WARD 2				403	342		745
CHESTER WARD 3				524	1,419		1,943
CHESTER WARD 4		1		512	427		940
BARRIER FREE							
COUNTY TOTALS		3	2	4,232	8,328		12,565

10/27/88
CHESTERFIELD

SOUTH CAROLINA ELECTION COMMISSION
VOTER REGISTRATION BREAKDOWN BY RACE REPORT
(RACE BREAKDOWN)

PRECINCT NAME	HISPANIC	INDIAN	ORIENTAL	BLACK	WHITE	OTHER	TOTAL
ANGELUS-CATAFRH				69	150		219
BAY SPRINGS					123		123
BLACK CREEK				18	37		55
BRACKS MILL				265	250		515
CASH				266	220		486
CAT POND					97		97
CENTER FDOVE				7	98		105
CENTER POINT				2	43		45
CHERAW NO. 1		1		278	1,113		1,392
CHERAW NO. 2		3	2	702	1,140		1,847
CHERAW NO. 3				387	387		774
COURT HOUSE				366	1,109		1,475
CROSS ROADS				3	94		97
DUDLEY				11	175	1	187
GRANTS MILL				167	387		554
JEFFERSON				225	581		806
MANGUM					83		83
MIDDENDORFF				23	320		343
MT. CROCHAM				33	197		230
OUSLEYDALE				15	283		298
PAGELAND				557	1,337	1	1,895
PATRICK				141	349		490
PEE DEE				10	135		145
RUBY			1	56	295		352
SHILOH		1		71	195		267
SNOW HILL				8	93		101
VAUGHN				1	64		65
WEXFORD				16	118		134
WHITE JAK				5	90		95
WINZO				156	106		262
MCBEE				246	638		884
BARRIER FREE COUNTY TOTALS		5	3	4,104	10,307	2	14,421

IC/27/PE
CLARENDON

SOUTH CAROLINA ELECTION COMMISSION
VOTER REGISTRATION BREAKDOWN BY RACE REPORT
(RACE BREAKDOWN)

PRECINCT NAME	HISPANIC	INDIAN	ORIENTAL	BLACK	WHITE	OTHER	TOTAL
ALCOLU				357	298		655
BARRINEAU				41	311	1	353
BARROWS MILL				31	71		102
BLOOMVILLE				165	140	1	306
CALVARY			1	268	69		338
DAVIS STATION			1	479	291		771
HARMONY				273	193		466
HICKS				27	263		290
HOME BRANCH				34	202		236
JORDAN				314	452		766
MANNING NO. 1				360	244		604
MANNING NO. 2			2	290	322		614
MANNING NO. 3	1			152	625		778
MANNING NO. 4		1		893	344	1	1,239
MANNING NO. 5				187	462		649
NEW ZION				198	224		422
PAXVILLE		1		380	207	1	589
PANOLA				272	44		316
SARDINIA-GAPLE				196	98		294
SUMMERTON NO. 1				480	593		1,073
SUMMERTON NO. 2			1	428	103		532
SUMMERTON NO. 3				718	178		896
TURBEVILLE	1	2		215	650	2	870
WILSON-FCRESTON				503	213		716
OAKDALE				59	105		164
BARRIER FREE							
COUNTY TOTALS	2	4	5	7,320	6,702	6	14,039

10/27/39
COLLETON

SOUTH CAROLINA ELECTION COMMISSION
VOTER REGISTRATION BREAKDOWN BY RACE REPORT
(RACE BREAKDOWN)

PPECINCT NAME	HISPANIC	INDIAN	ORIENTAL	BLACK	WHITE	OTHER	TOTAL
ASHTON				31	40		71
BELLS				66	77		143
BEREA				6	56		62
CANADY'S				127	140		267
COTTAGEVILLE				454	569		1,023
EDISTO				156	69		225
GREEN POND				522	146		668
HENDERSONVILLE				697	231	1	929
HORSE PEN				35	201		236
HUNSON'S MILL				47	186		233
JACKSONPOD				212	108		320
LOOGE				92	215		307
MABLE CANE		27		63	124		214
MASHAVILLE				323	154		477
PEGPLES				18	183		201
PETTIS				21	45		66
PENIEL				35	174		209
RITTER				343	85	1	429
ROUND D				118	121	1	240
RICE PATCH				213	275		488
RUFFIN				164	121		285
SIDNEY'S		6		59	123		188
SMOAKS				450	240		690
STOKES			1	35	302		338
SNIDERS				87	209		296
WALTERPOD NO 1				383	705	1	1,089
WALTERBORD NO 2	1			748	720		1,469
WALTERPOD NO 3			1	639	568		1,208
WALTERPOD NO 4		4	1	111	2,133		2,249
WILLIAMS				84	105		189
WOLFE CREEK				6	184		190
EDISTO BEACH		1		2	378		381
BARRIER FREE							
COUNTY TOTALS	1	38	3	6,347	8,987	4	15,380

10/27/88
DARLINGTON

SOUTH CAROLINA ELECTION COMMISSION
VOTER REGISTRATION BREAKDOWN BY RACE REPORT
(RACE BREAKDOWN)

PRECINCT NAME	HISPANIC	INDIAN	ORIENTAL	BLACK	WHITE	OTHER	TOTAL
ANTICCH		1		416	941		1,358
AUBURN				274	110		384
BETHEL				75	195		270
BLACK CREEK				24	383		407
BURNT BRANCH				36	201		237
CLYDE				30	198		228
DARLINGTON NO 1				61	310		371
DARLINGTON NO 2				499	608		1,107
DARLINGTON NO 4				919	130		1,049
DARLINGTON NO 5				1,056	12		1,068
DOVESVILLE				363	210		573
HARTSVILLE NO 1		1		6	837		844
HARTSVILLE 2F3		1		21	513		535
HARTSVILLE NO 4		1		112	480		593
HARTSVILLE NO 5			1	184	1,628		1,813
HARTSVILLE NO 6				1,926	11	1	1,938
HARTSVILLE NO 7				21	420		441
HARTSVILLE NO 8				236	1,328		1,564
HIGH HILL				328	324		652
INDIAN BRANCH				71	252		323
KELLEYTOWN				32	1,025		1,057
LAKE SWAMP				232	275		507
LAMAR NO. 1				478	428		906
LAMAR NO. 2		2		281	312		595
LYDIA				227	194		421
MECHANICSVILLE		1		197	311		509
MONT CLAPE				250	107		357
NEWMAN SWAMP				26	116		142
NEW MARKET		1		23	331		355
OATES				158	258		416
PALMETTO			1	153	814		968
PHILADELPHIA				39	124		163
POAC PELLOW				2	110		112
SOCIETY HILL				440	338		778
SWIFT CREEK				36	246		282
DARLINGTON NO 3	1	1		272	1,779		2,053
DARLINGTON NO 6			2	168	910		1,080
BARRIER FREE COUNTY TOTALS	1	9	4	9,672	16,769	1	26,456

10/27/88
DILLON

SOUTH CAROLINA ELECTION COMMISSION
VOTER REGISTRATION BREAKDOWN BY RACE REPORT
(RACE BREAKDOWN)

PRECINCT NAME	HISPANIC	INDIAN	ORIENTAL	BLACK	WHITE	OTHER	TOTAL
EAST DILLON		6	11	56	1,606		1,679
WEST DILLON		5	2	801	696		1,504
SOUTH DILLON		11		1,111	560	1	1,683
LATTA		2		862	936		1,800
NEW HOLLY				123	101		224
LAKE VIEN		1		400	714		1,115
KEMPER		1		63	143		207
GADDY'S MILL				83	114	1	198
MT. CALVERY		5	1	426	402		834
BERMUDA				81	137		218
PLEASANT HILL		1		86	116		203
HAMER		2		293	363		658
OAKLAND		11		92	146		249
CAROLINA		15		51	62		128
LITTLE ROCK		5		246	182		433
MINTURN				117	66		183
OAK GROVE				15	364		379
MANKING				63	191		254
FLOYDALE		1		88	331		420
FOLK				116	231		347
BARRIER FREE							
COUNTY TOTALS		66	14	5,173	7,461	2	12,716

SOUTH CAROLINA ELECTION COMMISSION
 VOTER REGISTRATION BREAKDOWN BY RACE REPORT
 (RACE BREAKDOWN)

10/27/88
 DORCHESTER

PRECINCT NAME	HISPANIC	INDIAN	ORIENTAL	BLACK	WHITE	OTHER	TOTAL
ROBINVILLE		1		535	472	3	1,011
ST. GEORGE NO 2			1	35	444	1	481
ST. GEORGE NO 1		4		720	652	3	1,379
GROVER NO 1				178	241		419
REEVESVILLE		1		363	424		788
HARLEYVILLE				153	379		532
FOUR HOLE				346	312	3	661
GROVER NO 3				54	67		121
ROSSES		2		217	273	1	493
RIDGEVILLE		37	1	576	513		1,127
GIVHANS	1	10		442	383		836
DELEMARS		1		294	6		301
SAUL DAM				35	108		143
COASTAL	3	1	12	174	1,626	6	1,822
TROLLEY	1		9	120	1,356	8	1,494
TRANQUIL	1		7	41	853	2	904
BEECH HILL				41	361		402
FLOWERTOWN		4	1	163	573	2	743
KNIGHTSVILLE		5	1	297	1,378	2	1,683
CLEMSON				227	749	3	979
GERMAN TOWN			1	148	511		660
GREENWAVE		4	3	161	797	3	968
NEWINGTON			2	28	1,420	3	1,453
CAROLINA		1	1	815	280	4	1,101
DORCHESTER		3	4	136	1,329		1,472
GREGG	3	7	27	229	2,463	3	2,732
ASHBOROUGH	1	7	11	58	1,709	7	1,793
STALLSVILLE			5	24	918	1	948
INDIAN FIELD				642	370		1,012
SPAWN				77	722	1	800
NORTH SUMMERVILLE		2	4	160	962		1,128
TUPPERWAY			7	101	1,398	1	1,507
IRONGATE		2	6	58	1,494		1,560
BARRIER FREE							
COUNTY TOTALS	10	92	103	7,648	25,543	57	33,453

10/27/88
EDGEFIELD

SOUTH CAROLINA ELECTION COMMISSION
VOTER REGISTRATION BREAKDOWN BY RACE REPORT
(RACE BREAKDOWN)

PRECINCT NAME	HISPANIC	INDIAN	ORIENTAL	BLACK	WHITE	OTHER	TOTAL
EDGEFIELD NO. 1				289	588		877
EDGEFIELD NO. 2			1	567	495		1,063
KENDALL				142	255		397
JOHNSTON NO. 1				872	409		1,281
JOHNSTON NO. 2				361	690		1,051
TRENTON			2	1,104	513		1,616
MERRIWETHER			4	196	1,580	1	1,781
WEST SIDE				11	417		428
HARMONY				77	241		318
NORTH SIDE				278	154		432
ROBINSON				370	139		509
BARRIER FREE							
COUNTY TOTALS			7	4,267	5,478	1	9,753

10/27/88
FAIRFIELD

SOUTH CAROLINA ELECTION COMMISSION
VOTER REGISTRATION BREAKDOWN BY RACE REPORT
(RACE BREAKDOWN)

PRECINCT NAME	HISPANIC	INDIAN	ORIENTAL	BLACK	WHITE	OTHER	TOTAL
BLACKSTOCK				63	14		77
BLAIRS		1		313	78		392
CENTERVILLE				9	129		138
FEASTERVILLE				178	53		231
GREENBRIER				557	376	1	934
GLADEN GROVE				4	30		34
JENKINSVILLE				392	59		451
HOPE-LENN				221	13		234
HICKORY RIDGE				342	275		617
LEBANON				209	266		475
MITFORD				225	300		525
MONTICELLO		1		238	63	1	303
NEW HOPE				14	35		49
RIDGEWAY				823	384		1,207
SIMPSON				209	126		335
SOUTH WINNSBORO				206	248		454
WINNSBORO HILLS		1		10	734		745
WINNSBORO NO. 1				785	639	1	1,425
WINNSBORO NO. 2				311	776		1,087
WHITE OAK				87	56		143
WOODWARD				57	14		71
DUTCHMAN'S CREEK				61	227		288
BARRIER FREE							
COUNTY TOTALS		3		5,314	4,895	3	10,215

SOUTH CAROLINA ELECTION COMMISSION
VOTER REGISTRATION BREAKDOWN BY RACE REPORT
(RACE BREAKDOWN)

FLORENCE

PRECINCT NAME	HISPANIC	INDIAN	ORIENTAL	BLACK	WHITE	OTHER	TOTAL
BACK SNAPP				22	280		302
BRGOKGREEN			1	183	348	1	533
CARTERSVILLE				161	181		342
CLAUSSEN				240	227		467
COLES CR ROADS			1	65	1,249		1,315
VOX				85	222		307
COWARDS NO. 1				149	428		577
COWARDS NO. 2				77	362	1	440
EPENEZEF	1	1	10	84	2,441	1	2,538
EFFINGHAM				105	383	1	489
ELIM				80	211		291
EVERGREEN			1	198	476		675
FLORENCE WARD 1				1,124	13	1	1,138
FLORENCE WARD 2		2	4	991	210		1,207
FLORENCE WARD 3		1		1,357	34		1,392
FLORENCE WARD 4			1	61	567		629
FLORENCE WARD 5	1		1	120	822		944
FLORENCE WARD 6			1	10	677		688
FLORENCE WARD 7			1	11	1,206		1,218
FLORENCE WARD 8			3	2	1,398	2	1,405
FRIENDFIELD				43	159		202
GLENWOOD				96	264		360
GREENWOOD			1	213	1,491		1,705
HANNAH				23	392		415
HIGHHILL				33	217		250
SARDIS				42	172	1	215
JOHNSONVILLE			1	287	1,052		1,340
KINGSBUFF				168	102		270
LAKE CITY NO. 1				591	618	1	1,210
LAKE CITY NO. 2			1	203	732		936
LAKE CITY NO. 3		1		280	641	1	923
LAKE CITY NO. 4				1,555	76		1,631
LEO				95	113		208
MARS BLUFF 1		1		228	901	2	1,132
MCALLISTER HILL				45	289		334
DAK GROVE				33	289		322
DLANTA				242	608		850
PAMPLICO NO. 1				228	548		776
PROSPECT				1	210		211
QUINRY			2	167	554		723
SALEM				4	202		206
SCRANTON		1		202	620		823
STONE				184	207		391
TANS PAV				173	616	1	790
TIMMONSVILLE		1		1,121	967		2,089
PAMPLICO NO. 2			1	352	219		572
FLORENCE WARD 9			1	1,535	6		1,542
FLORENCE WARD 10				800	3		803
FLORENCE WARD 11			4	101	748		853
FLORENCE WARD 12	1			30	1,224	1	1,256
FLORENCE WARD 14		1	1	16	1,708		1,726
DELMAR		3	7	59	1,981	1	2,051
SPALDING			1	645	104		750
GILBERT				451	236	1	688
FLORENCE WARD 15			2	180	420		602
MARS BLUFF 2			1	296	651	1	949
MILL BRANCH				274	102		376
SAVANNAH GROVE			3	503	480	2	988
WEST FLORENCE			2	128	1,671		1,801
BARRIER FREE							
COUNTY TOTALS	3	12	52	16,752	33,323	19	50,166

10/27/88

GEORGETOWN

SOUTH CAROLINA ELECTION COMMISSION
 VOTER REGISTRATION BREAKDOWN BY RACE REPORT
 (RACE BREAKDOWN)

PRECINCT NAME	HISPANIC	INDIAN	ORIENTAL	BLACK	WHITE	OTHER	TOTAL
ANDREWS		2	1	657	656		1,316
ANDREWS OUTSIDE		1		223	268		492
RETMEL		1		21	407		429
BLACK RIVER			1	29	565		595
BROWN'S FERRY				811	140	2	953
CHOPPE				379	109		488
CARVER'S BAY				64	187		251
FOLLY GROVE				97	303		400
GEORGETOWN NO 1			1	365	605		971
GEORGETOWN NO 2				430	3		433
GEORGETOWN NO 3				853	314		1,167
GEORGETOWN NO 4			3	60	468		531
GEORGETOWN NO 6				177	33		210
GEORGETOWN NO 7				327	2		329
GRIER'S				250	4		254
KENSINGTON			1	2	895		898
GEORGETOWN NO 5				77	1,124		1,201
MURRELL'S INLET			3	204	1,458	2	1,667
MYERSVILLE				198	4		202
PANLEY'S ISLAND			3	511	2,389	4	2,907
PENNYROYAL				65	172		237
PLANTERSVILLE				381	51		432
PLEASANT HILL				324	415		739
POTATO RED FERR				70	117		187
SAMPIT				539	136		675
SANTEE				545	45		590
CEDAR CREEK				25	202		227
SPRING GULLEY		1	1	338	601		941
WINYAH BAY	1			90	506		597
BARRIER FREE							
COUNTY TOTALS	1	5	14	8,112	12,179	8	20,319

0385

10/27/88
GREENVILLE

SOUTH CAROLINA ELECTION COMMISSION
VOTER REGISTRATION BREAKDOWN BY RACE REPORT
(RACE BREAKDOWN)

PRECINCT NAME	HISPANIC	INDIAN	ORIENTAL	BLACK	WHITE	OTHER	TOTAL
GREENVILLE 1				18	647	1	666
GREENVILLE 2				62	498	3	563
GREENVILLE 3	4	1		11	951	4	971
GREENVILLE 4			1	333	630	3	967
GREENVILLE 5			1	117	687	5	810
GREENVILLE 6				371	149	3	523
GREENVILLE 7				374	70	4	448
GREENVILLE 8				820	65	2	887
GREENVILLE 9		1		621	201	16	839
GREENVILLE 10				48	238		286
GREENVILLE 11				114	565	3	682
GREENVILLE 12		1		456	354	5	816
GREENVILLE 13	1	1		444	314	3	763
GREENVILLE 14	1			1,731	28	8	1,768
GREENVILLE 15				17	995	2	1,014
GREENVILLE 16				9	1,194	1	1,204
GREENVILLE 17				19	1,091	2	1,112
GREENVILLE 18			2	1	977		980
GREENVILLE 19				681	356	4	1,041
GREENVILLE 20				23	562	1	586
GREENVILLE 21				63	1,274	6	1,343
GREENVILLE 22	1	1	2	6	1,229	1	1,240
GREENVILLE 23		2	3	79	1,531	4	1,619
GREENVILLE 24	1		3	28	497		529
GREENVILLE 25	1	2	2	116	1,440	1	1,562
GREENVILLE 26		1	5	242	854	6	1,108
GREENVILLE 27		1		9	1,171	1	1,182
GREENVILLE 28			2	3	1,188	1	1,194
JENNINGS MILL		1			298		299
MARTELL				141	616	5	762
TIGERVILLE				10	569	1	580
HOWESVILLE					564	1	565
SKYLAND				3	869		872
ONEAL		1	1	18	968	1	989
SANDY FLAT				68	974	6	1,048
MOUNTAIN VIEW				27	707	1	735
SLATER MARIETTA	1		1	95	1,433	2	1,532
EPENEZER				35	663	1	699
TURBS MOUNTAIN		1	4	51	1,107	4	1,167
TRAVELERS REST	1		1	91	959	1	1,053
PARIS MOUNTAIN		1		2	583	2	588
PERBLE CREEK	2			24	1,773	3	1,802
FAIRVIEW	2	1	2	344	1,166	8	1,523
FOOCHAWK	1	1		26	1,310	2	1,340
ARMSTRONG	1			7	621	2	631
FURMAN			2	45	1,428	3	1,478
LEAHOOD			1	73	1,297	4	1,375
PIEDMONT PARK		1		49	1,516	3	1,569
EDWARDS FOREST		3	1	41	1,312	5	1,362
GREER 1			1	71	351		423
GREER 2				5	408	2	415
GREER 3				52	540	2	594

10/27/89
GREENVILLE

SOUTH CAROLINA ELECTION COMMISSION
VOTER REGISTRATION BREAKDOWN BY RACE REPORT
(RACE BREAKDOWN)

PRECINCT NAME	HISPANIC	INDIAN	ORIENTAL	BLACK	WHITE	OTHER	TOTAL
GREER 4				148	741		889
TAYLORS			5	280	959	3	1,247
PLEASANT GROVE			8	17	1,869	4	1,898
BROCKGLENN		2	5	31	1,804	6	1,848
WADE HAMPTON	3			49	630		682
WOODLAWN			1	18	1,315	1	1,335
WASHINGTON HCTS				559	248	4	811
POINSETT		5	1	24	1,117	2	1,149
SULPHUR SPRINGS				41	1,041	1	1,083
SALUDA	2	2		39	803		846
BEPEA	2			36	896	8	942
UNION BLFACHERY			2	3	367	2	374
PARK PLACE				37	930	7	974
MCNAVIEP		2	1	93	1,105		1,201
WESTSIDE	2	1	3	91	1,201	3	1,301
MCNAGHAN				53	180		233
ALEXANDER		1		50	747	3	801
CITY VIEW		1		53	347	2	403
WESTCLIFFE				47	1,032	4	1,083
TANGLEWOOD		1		266	1,214	4	1,485
WELCOME				149	1,235	10	1,394
BRANDON				174	516	5	695
DUNEAN				151	836	2	989
CHESTNUT HILLS				67	633	1	701
CAROLINA		1	1	417	254	3	676
SCOUTSIDE		1		553	968	4	1,526
PARAMOUNT				709	60	4	773
BOBANY WOODS				5	1,158	1	1,164
CYPEROKEE	2			44	1,035	1	1,082
AVON				11	1,226	4	1,241
DEL NORTE		8	4	111	1,929	10	2,062
NORTHWOOD	2	1		29	1,412	1	1,445
WELLINGTON			1	6	1,011	1	1,019
LAKE FOREST			3	3	1,173	5	1,184
TIMBERLAKE	1			18	1,219	3	1,241
ROCK HILL	1	2	1	85	1,789	5	1,883
DEVENGER	2	6	10	51	1,914	5	1,988
BATESVILLE		3	15	30	2,565	5	2,618
MEADOWOOD		1		5	880	2	888
MERRIFIELD		2	1	15	976	2	996
MISSION			5	52	935	2	994
DOVE TREE		2	4	63	1,356	1	1,426
ROCKY CREEK	1	2	1	86	1,871	5	1,966
PLJNEY		2	2	78	969	2	1,053
GILDER CREEK	1	4	3	53	2,506	14	2,581
GREENBRIAR			2	32	662	1	697
CONESTEE			1	170	853	5	1,029
MAULDIN 1		1	1	39	743	2	786
MAULDIN 2		1		83	1,221	3	1,308
MAULDIN 3	1	2		265	799	4	1,071
MAULDIN 4		1	4	190	1,734	7	1,936
DONALDSON				73	204	1	278

10/27/98
GREENVILLE

SOUTH CAROLINA ELECTION COMMISSION
VOTER REGISTRATION BREAKDOWN BY RACE REPORT
(RACE BREAKDOWN)

PRECINCT NAME	HISPANIC	INDIAN	ORIENTAL	BLACK	WHITE	OTHER	TOTAL
BELLE MEADE				778	368	5	1,151
GANTT			1	663	512	4	1,180
GROVE		1		310	766	3	1,080
REEDY CREEK			1	606	841	6	1,454
STANDING SPRINGS		1	1	60	1,123	3	1,188
SIMPSONVILLE 1				171	1,036	5	1,212
SIMPSONVILLE 2	2	6	5	112	1,549	2	1,676
SIMPSONVILLE 3				51	1,455	7	1,513
HILLCREST	1			93	836	5	935
BRYSON			1	162	553		716
PIEDMONT				64	879	2	945
WARE PLACE		1		160	865	5	1,031
FORK SHOALS				166	388		554
HOPEWELL	2			31	951	5	989
DUNKLIN				63	694		757
FOUNTAIN INN	1		1	231	976	4	1,213
ROYAL OAKS	1		2	399	409	4	815
LAUREL CREEK			1	295	80	6	382
BARRIER FREE							
COUNTY TOTALS	44	82	136	18,261	111,257	390	130,170

10/27/88
GREENWOOD

SOUTH CAROLINA ELECTION COMMISSION
VOTER REGISTRATION BREAKDOWN BY RACE REPORT
(RACE BREAKDOWN)

PRECINCT NAME	HISPANIC	INDIAN	ORIENTAL	BLACK	WHITE	OTHER	TOTAL
GREENWOOD NO. 1	1		2	797	750		1,550
GREENWOOD NO. 2			2	1,173	276		1,451
GREENWOOD NO. 3		1	4	104	1,080	1	1,190
GREENWOOD NO. 4			3	365	1,471		1,839
GREENWOOD NO. 5				358	322		680
GREENWOOD NO. 6				143	892		1,035
GLENDALE			1	71	1,845		1,917
HAPRIS		1		76	1,100		1,177
LACO			1	152	733		886
NINETY-SIX			1	360	1,037		1,398
NINETY-SIX MILL				94	554		648
WARE SHOALS				185	879	1	1,065
HODGES				147	499	1	647
COCKESBURY				323	215		538
COPCOACA				24	455	2	481
STONE POINT				11	173		184
CAMBRIDGE				16	99		115
OAK GROVE				3	69		72
CALLISON				20	121		141
KIRKSEY'S				54	103		157
TROY				30	66		96
SPADLEY				95	57		152
PHOENIX				29	160		189
EFWORTH				36	128		164
VEPDERY				386	74		460
GREENWOOD MILL				23	506		529
NEW MARKET			1	148	399		548
EMERALD	1		3	312	684	1	1,001
BLAKEDALE			4	33	1,602		1,639
FAIRGROUND		1	4	321	1,577	1	1,904
RILEY				61	90		151
SHOALS JUNCTION				27	108		135
BARRIER FREE							
COUNTY TOTALS	2	3	26	5,977	18,124	7	24,139

10/27/88

HAMPTON

SOUTH CAROLINA ELECTION COMMISSION
 VOTER REGISTRATION BREAKDOWN BY RACE REPORT
 (RACE BREAKDOWN)

PRECINCT NAME	HISPANIC	INDIAN	ORIENTAL	BLACK	WHITE	OTHER	TOTAL
BRUNSON				230	276		506
HAMPTON CTSE 1				438	471		909
HAMPTON CTSE 2			1	241	1,016		1,258
VARNVILLE		1		648	761		1,410
EARLY BRANCH			1	227	120		348
GARNETT				137	27		164
ESTILL		1		1,426	669		2,096
BONNETT				119	262		381
FURMAN				187	115		302
SCOTIA				187	59		246
YEMASSEE	1			507	254		762
HORSE BALL					53		53
RIVERS HILL				24	24		48
HOPEWELL				5	104		109
POCKET-MILEY				130	170		300
CUMMINGS	1			366	243		610
BLACK CREEK				22	96		118
GIFFORD				230	17		247
BARRIER FREE							
COUNTY TOTALS	2	2	2	5,124	4,737		9,867

10/27/88
HOFRY

SOUTH CAROLINA ELECTION COMMISSION
VOTER REGISTRATION BREAKDOWN BY RACE REPORT
(RACE BREAKDOWN)

PRECINCT NAME	HISPANIC	INDIAN	ORIENTAL	BLACK	WHITE	OTHER	TOTAL
ADRIAN	1			22	378		401
ALLSBROOK				13	274		287
ATLANTIC BEACH				191	6		197
AYNCR				143	688		831
BAYBORD				191	330		521
BROOKSVILLE				195	90		285
BROWWAY				8	312		320
CEDAR GROVE				14	320		334
CHERRY GROVE				59	1,018		1,077
COASTAL LANE 1			1	614	254		869
COASTAL LANE 2				242	269		511
COOL SPRINGS				43	178		221
CRESCENT BEACH				5	995		1,000
DAISY				16	327		343
DOG PLUFF				6	281		287
DOGWOOD				13	115		128
DUNES 1		1		1	1,054		1,056
DUNES 2		2			586		588
DUNES 3				1	860		861
EAST CONWAY			1	75	751		827
EAST LORIS				257	936		1,193
EPENEZER				38	152		190
FLOYDS		1		79	304		384
FOUR MILE				12	429		441
GALIVANTS FERRY				15	124		139
GARDEN CITY 1				1	888		889
GARDEN CITY 2			1	1	641		643
GARDEN CITY 3		2		5	942		949
GREEN SEA		2		182	407		591
GURLEY				35	86		121
HICKORY GROVE				44	475		519
HICKORY HILL				15	90		105
HOMWOOD				181	280		461
HORRY		1		21	358		380
INLAND				31	100		131
JAMESTOWN				183	1,019		1,202
JERNIGANS CROSS ROADS				20	211		231
JET PORT			2	31	567		600
JORDANVILLE				3	195		198
JOCYNE SWAMP				21	168		189
JUNIPER PAY				21	406		427
LFON				235	121		356
LITTLE RIVER			2	107	1,065		1,174
LIVE OAK				24	135		159
MAPLE				63	337		400
MARLOWE				230	748		978
METHODIST REHOBETH					241		241
MILL SWAMP				4	133		137
MT. OLIVE				97	179		276
MT. VERNON					198		198
MYRTLEWOOD 1			1	5	932		938
MYRTLEWOOD 2				2	1,241		1,243

10/27/98

Horry

SOUTH CAROLINA ELECTION COMMISSION
VOTER REGISTRATION BREAKDOWN BY RACE REPORT
(RACE BREAKDOWN)

PRECINCT NAME	HISPANIC	INDIAN	ORIENTAL	BLACK	WHITE	OTHER	TOTAL
MYRTLEWOOD 3					620		620
NIXONS CROSS ROADS		1		266	432		699
NORTH CONWAY 1			1	94	382		477
NORTH CONWAY 2			1	6	896		903
NORTON				1	84		85
OCEAN DRIVE 1				3	800		803
OCEAN DRIVE 2					1,073		1,073
OCEAN FOREST 1					1,006		1,006
OCEAN FOREST 2				2	886		888
OCEAN FOREST 3			1	7	786		794
PAWLEYS SWAMP				1	165		166
PLEASANT VIEW				37	170		207
POPLAR HILL				28	250		278
PORT HARPELSON				531	27		558
RACEPATH 1				659	134		793
RACEPATH 2	1		1	898	80		980
RED PLUFF				126	136		262
RED HILL 1			1	30	1,486		1,517
RED HILL 2				17	720		737
SALEM				16	374		390
SEA OATS 1			2	19	1,735		1,756
SEA OATS 2			3	109	489		601
SPELL					312		312
SOCASTEE 1			8	70	1,903		1,981
SOCASTEE 2				7	795		802
SOCASTEE 3			2	32	1,262		1,296
SPRING BRANCH				42	147		189
SURFSIDE 1			1	1	1,124		1,126
SURFSIDE 2		1		2	764		767
SURFSIDE 3				2	1,024		1,026
SURFSIDE 4			3	11	1,137		1,151
SWEET HOME				130	165		295
TAYLORSVILLE				2	160		162
TILLY SWAMP				19	207		226
TODDVILLE				74	282		356
WAMPEE				695	172		867
WEST CONWAY	1		1	45	610		657
WEST LOUIS			2	472	312		786
WHITE OAK				3	172		175
WINDY HILL			2	2	740		744
GARDEN CITY 4				2	1,052		1,054
BARRIER FREE							
COUNTY TOTALS	3	13	35	8,276	48,265		56,592

10/27/88

JASPER

SOUTH CAROLINA ELECTION COMMISSION
VOTER REGISTRATION BREAKDOWN BY RACE REPORT
(RACE BREAKDOWN)

PPECINCT NAME	HISPANIC	INDIAN	ORIENTAL	BLACK	WHITE	OTHER	TOTAL
COOSAWHATCHIE				350	125		475
GILLISONVILLE				265	153		418
GRAHAMVILLE 1				195	309		504
GRAHAMVILLE 2				722	157		879
GRAYS				101	334		435
HARDEEVILLE 1		2	1	338	795		1,136
HARDEEVILLE 2				393	166		559
LEVY		2	2	530	280		814
OKATIE				179	47		226
PINELAND				622	20		642
RIDGELAND 1	1		1	208	953		1,163
RIDGELAND 2		1		276	478		755
TILLMAN				425	165		590
BARRIER FREE							
COUNTY TOTALS	1	5	4	4,604	3,982		8,596

10/27/88

SOUTH CAROLINA ELECTION COMMISSION

VOTER REGISTRATION BREAKDOWN BY RACE REPORT
(RACE BREAKDOWN)

KERSHAW

PRECINCT NAME	HISPANIC	INDIAN	ORIENTAL	BLACK	WHITE	OTHER	TOTAL
AIRPORT				57	774	1	832
ANTIOCH				73	261		334
BETHUNE				257	666		923
BUFFALO				45	395	1	441
CAMDEN NO. 1			1	654	69	3	727
CAMDEN NO. 2	2		1	94	280		377
CAMDEN NO. 3				122	539	1	662
CAMDEN NO. 4				210	816		1,026
CAMDEN NO. 6				16	292		308
CASSATT				113	385		498
CHARLOTTE THOMP				402	498		900
DORRY'S MILL	1	1	1	55	278		336
EAST CAMDEN				1	200		201
ELGIN	4	4	3	253	1,628	3	1,895
GATES FORD				3	133		136
HEPMITAGE					120		120
LIBERTY HILL				109	100		209
LUGOFF NO. 1	1			49	611		661
LUGOFF NO. 2	1	1		216	1,382	1	1,601
MALVERN HILL		1		162	628		791
BARON'S Y ROADS			1	214	615		830
SALT POND			1	93	284		378
SHAYLOR'S HILL				228	211	1	440
SPRINGDALE			2	278	1,063		1,343
WESTVILLE				159	537		696
WHITES GARDENS		2	3	166	615	2	788
RIVERDALE		1		364	212		577
CAMDEN NO. 5	1			38	410		449
CAMDEN NO. 5-A				269	276	2	547
BARRIER FREE							
COUNTY TOTALS	10	10	13	4,700	14,278	15	19,026

0394

10/27/88
LANCASTER

SOUTH CAROLINA ELECTION COMMISSION
VOTER REGISTRATION BREAKDOWN BY RACE REPORT
(RACE BREAKDOWN)

PRECINCT NAME	HISPANIC	INDIAN	ORIENTAL	BLACK	WHITE	OTHER	TOTAL
RIVERSIDE			2	164	804		970
PRIMUS				18	129		147
OAK RIDGE		1		62	122		185
ELGIN				118	857	1	976
DIXIE				8	202		210
DOUGLAS				128	653		781
FOPK HILL				6	172		178
ERWIN FARM				33	644		677
RICH HILL				21	198		219
UNITY		1		30	288		319
SPRINGS MILL 2				30	188		218
LYNWOOD DRIVE				89	671		760
WELSH'S				1	136		137
TABERNACLE				19	173		192
UNION				27	142		169
SPRINGS MILL 1				42	109		151
WYLIE PARK			3	66	2,001		2,070
BELAIRE		1		73	508		582
VAN WYCK				92	244		336
FLAT CREEK				4	113		117
PLEASANT VALLEY			1	8	985		994
JACKSONHAM			1	95	367		463
FLINT RIDGE				1	87		88
HYDE PARK				47	290		337
MIDWAY				6	273		279
TRADESVILLE	1	1		20	184		206
PLEASANT HILL				92	228		320
E. LANCASTER		1		672	118		791
ANTIOCH				73	584		657
KERSHAW HLT CTR			1	94	388		483
DWIGHT				35	414		449
CHARLESECRD				13	96		109
KERSHAW MILL				168	530		698
W. LANCASTER		1		99	539		639
CARMEL			1	136	386		523
CAMP CREEK				60	493		553
HEATH SPRINGS				266	395		661
GOGGINS X ROADS				100	787		887
CHESTERFIELD AVE			1	492	632		1,125
KERSHAW NO. 1				53	433		486
KERSHAW NO. 2				56	280		336
THREE C'S				24	241		265
BARRIER FREE							
COUNTY TOTALS	1	6	10	3,641	17,084	1	20,743

0395

10/27/88
LAURENS

SOUTH CAROLINA ELECTION COMMISSION
VOTER REGISTRATION BREAKDOWN BY RACE REPORT
(RACE BREAKDOWN)

PRECINCT NAME	HISPANIC	INDIAN	ORIENTAL	BLACK	WHITE	OTHER	TOTAL
WARD NO. 1				138	77		215
WARD NO. 2		1		229	175		405
WARD NO. 3				40	373		413
WARD NO. 4				775	285		1,060
WARD NO. 5				79	1,305		1,384
WARD NO. 6	1		2	246	1,017	2	1,268
BAILEY				207	326	1	534
TRINITY RIDGE				166	477		643
WATTSVILLE				31	885		916
BARNSDALE-WAFNI				32	287	1	320
MADDENS				182	481		663
CLINTON NO. 1				203	991	1	1,195
CLINTON NO. 2	1	2	2	464	1,898	4	2,371
JOANNA				80	680	2	762
LYDIS MILL			3	176	437		616
MOUNTVILLE				66	244		310
HOPEWELL				11	142		153
JONES STORE				121	323	4	448
OVINGS				29	220		249
GRAY COURT				298	371	1	670
WOODVILLE				29	394		423
SHILOH				6	149		155
DIALS				10	89		99
COOKS STORE			1	20	248		269
YOUNGS				13	198		211
LANFORD				77	142		219
GRAYS				3	120		123
PLEASANT MOUND				16	82		98
STEWART'S STORE				8	70		78
ORA				101	143		244
LONG BRANCH				62	538		600
CROSS HILL		1		257	398	1	657
RENNO				59	69		128
SHADY GROVE				6	108	1	115
WATERLOO				266	386		652
TIP TOP					274	1	275
MARTIN'S STORE				2	170		172
EKOM				3	118		121
MT. OLIVE				1	118		119
MT. PLEASANT				1	138		139
HICKORY TAVERN				33	580		613
POPLAR SPRINGS				10	170	1	181
PRINCETON				16	106		122
BREWERTON				7	273		280
CLINTON MILL		1		487	514	1	1,003
BARRIER FREE							
COUNTY TOTALS	2	5	8	5,066	16,589	21	21,691

10/27/82

LEE

SOUTH CAROLINA ELECTION COMMISSION
 VOTER REGISTRATION BREAKDOWN BY RACE REPORT
 (RACE BREAKDOWN)

PRECINCT NAME	HISPANIC	INDIAN	ORIENTAL	BLACK	WHITE	OTHER	TOTAL
ASHWOOD				96	433		529
ASHLAND				74	93		167
BISHOPVILLE 1				386	269		655
BISHOPVILLE 2				342	273		615
BISHOPVILLE 3				343	476		819
BISHOPVILLE 4				623	338		961
CEDAR CREEK			1	63	219		283
CYPRESS				223	210		433
ELLIOT				376	69		445
HICKORY HILL				41	146		187
IONIA				232	250		482
LUCKNOW				120	181	1	302
LYNCHBURG				666	157		823
MANVILLE				185	153		338
MT. CLID				272	62		334
MATTLESNAKE SPR				80	211		291
SCHROCKS MILL				16	38		54
SOUTH LYNCHBURG				154	58		212
SPRING HILL				288	94	1	383
ST. CHARLES				458	165		623
ST. MATTHEWS				30	124		154
STOKES BRIDGE			1	123	290		414
TURKEY CREEK				44	114		158
WOODROW				184	34		218
BARRIER FREE							
COUNTY TOTALS			2	5,419	4,457	2	9,880

0397

10/27/77
LEXINGTON

SOUTH CAROLINA ELECTION COMMISSION
VOTER REGISTRATION BREAKDOWN BY RACE REPORT
(RACE BREAKDOWN)

PRECINCT NAME	HISPANIC	INDIAN	ORIENTAL	BLACK	WHITE	OTHER	TOTAL
RATESBURG		1		404	944		1,349
HIMS				23	332		355
LAKE MUPPAY				22	1,112		1,134
MOUNT HOOPER	1	1	4	10	1,476		1,492
OLD BARNKELL RD			2	10	1,100		1,112
CFAPP'S STORE				5	239		244
GILBERT				20	576		596
POND BRANCH	1		1	39	625		666
SEVEN OAKS				45	981	1	1,027
RIDGE ROAD		2		38	800		840
SUMMIT				14	361		375
LEESVILLE				279	984		1,263
RED BANK SOUTH				11	828		839
EMMANUEL CHURCH		1	2	54	1,472		1,529
HOLLOW CREEK			1	40	1,038		1,079
BOILING SPRINGS				6	858		864
EDHARD				54	998		1,052
RFD BANK		1		132	1,725		1,858
ROUND HILL				3	522		525
FAIRVIEW				1	248		249
QUAIL HOLLOW	1	1	6	15	1,102		1,125
PELTON		2		104	887		993
HACK-EDISTO				31	148		179
SWANSEA				551	932		1,483
SANDY RUN				76	246		322
GASTON			1	23	1,102		1,126
SHARPE'S HILL				4	329		333
CHAPIN	1	1	1	95	2,997		3,095
LEAPHART ROAD	1	3	1	42	887		934
WESTOVER	1	1	2	1	1,297		1,302
EDENWOOD			5	72	1,091		1,168
CPGHER			4	53	2,563		2,620
LEXINGTON NO. 1		1		168	2,085		2,254
LEXINGTON NO. 2	1	1	1	323	1,466		1,792
CAYCE WARD NO. 1				32	816		848
CAYCE WARD NO. 2		4	3	303	1,126		1,436
CAYCE WARD NO. 3			1	60	658		719
CHALK HILL		2	3	370	1,569		1,944
CONCREE	1	1		43	1,365		1,410
HOGK'S STORE	1		1	119	1,432		1,553
SALUDA RIVER		1	3	79	1,225		1,308
SPRINGDALE			1	8	1,488		1,497
TN OF PINERIDGE		1		50	760		811
W COLUMBIA NO 1				34	564		598
W COLUMBIA NO 2			1	222	239		462
W COLUMBIA NO 3		1		1	521		523
W COLUMBIA NO 4		2	1	29	1,218		1,250
IFRD		3	2	99	1,482		1,586
CHALLENGER			1	62	1,295	1	1,359
WHITEHALL		2	7	54	2,188		2,251
GARDENDALE			3	21	660		684
WOODLAND HILLS		4	5	99	1,272		1,380
PIREVIEW		1	1	77	1,607		1,686
QUAIL VALLEY		1	3	15	1,084		1,103
CAYCE WARD 2-A			1	138	1,069		1,208
LAKESIDE			2	30	937		969
COLDSTREAM			9	64	1,838		1,911
JAMIL ROAD		2	6	77	1,944		2,029
ST. MICHAEL			2	29	1,308		1,339
HURRAYWOOD		5	5	14	1,524		1,548
BARRIER FREE							
COUNTY TOTALS	9	46	92	4,897	65,540	2	70,586

10/27/88
MCCORMICK

SOUTH CAROLINA ELECTION COMMISSION
VOTER REGISTRATION BREAKDOWN BY RACE REPORT
(RACE BREAKDOWN)

PRECINCT NAME	HISPANIC	INDIAN	ORIENTAL	BLACK	WHITE	OTHER	TOTAL
MT. CARMEL				196	25	2	223
SAVANNAH				19	102		121
WILLINGTON				150	54		204
MCCORMICK NO. 1		1		537	464		1,002
BETHANY				142	55		197
MCCORMICK NO. 2		1		386	505		892
PLUM BRANCH				424	259	2	685
PARKSVILLE				57	137		194
MODOC					136		136
CLARK'S HILL				225	66		291
BARRIER FREE							
COUNTY TOTALS		2		2,136	1,803	4	3,945

10/27/88
MARION

SOUTH CAROLINA ELECTION COMMISSION
VOTER REGISTRATION BREAKDOWN BY RACE REPORT
(RACE BREAKDOWN)

PAGE 65

PRECINCT NAME	HISPANIC	INDIAN	ORIENTAL	BLACK	WHITE	OTHER	TOTAL
BRITTON'S NECK				633	386		1,019
FRIENDSHIP				154	51		205
CENTENARY			1	531	251		783
RAINS				262	196	1	459
MARION NO. 1				557	648		1,205
MARION NO. 2			5	87	1,252	1	1,345
MARION NORTH	1			118	331	1	451
MARION SOUTH		2		1,505	504	2	2,013
MARION WEST				322	429	2	753
SELLERS			1	252	28		281
TEMPEPANCE		6		313	194		513
ZION		5		205	120		330
N WEST MULLINS		3		789	610		1,402
S WEST MULLINS		2	1	526	401	1	931
N EAST MULLINS		2	1	698	813		1,514
S EAST MULLINS		5	2	127	807	1	942
NICHOLS		1		255	313		569
BARRIER FREE							
COUNTY TOTALS	1	26	11	7,334	7,334	9	14,715

0399

11/27/88
MARLBORO

SOUTH CAROLINA ELECTION COMMISSION
VOTER REGISTRATION BREAKDOWN BY RACE REPORT
(RACE BREAKDOWN)

PRECINCT NAME	HISPANIC	INDIAN	ORIENTAL	BLACK	WHITE	OTHER	TOTAL
ADAMSVILLE		2		47	102		151
PLENHEIM				198	230		428
BRIGHTSVILLE				129	253		382
BROOKSVILLE				64	217		281
RED HILL		2		277	565		844
TATUM		5	1	69	158		233
WALLACE		5		416	695	1	1,117
QUICKS X ROADS		3		180	282		465
CLIO		26		585	508	1	1,120
MCCOLL		67	1	293	955		1,316
EAST MCCOLL		28		38	437		503
E BENNETTSVILLE		19	2	1,355	2,285		3,661
W BENNETTSVILLE	1	6	1	1,450	802		2,260
S BENNETTSVILLE		6		194	421		621
BARRIER FREE							
COUNTY TOTALS	1	169	5	5,295	7,910	2	13,382

11/27/88
NEWBERRY

SOUTH CAROLINA ELECTION COMMISSION
VOTER REGISTRATION BREAKDOWN BY RACE REPORT
(RACE BREAKDOWN)

PRECINCT NAME	HISPANIC	INDIAN	ORIENTAL	BLACK	WHITE	OTHER	TOTAL
NEWBERRY WD 1			1	43	435		479
NEWBERRY WD 2			2	33	868		903
NEWBERRY WD 3-1				28	237		265
NEWBERRY WD 3-2	1			141	486		628
NEWBERRY WD 4				434	128		562
NEWBERRY WD 5				189	328		517
NEWBERRY WD 6		1	1	125	659		786
RFTV-EDEN				37	360		397
BUSH RIVER				33	162		195
CHAPPELLS				94	134		228
FAIRVIEW O'NEAL	1			84	836		921
HARTFORD				43	292		335
HELENA				304	142		446
KINARDS JALAPA				44	273		317
JOHNSTONE				33	370		403
INACTIVE PREC. 21							
LITTLE MOUNTAIN				120	509		629
INACTIVE PREC. 24							
MAYRINTON				96	5		101
MIDWAY				14	143		157
MT. RETHEL GARMANY		1		129	424		554
MT. PLEASANT				130	392		522
OAKLAND	1	1		107	392		501
PEAK				10	99		109
POMARIA				77	389		466
PROSPERITY				365	590		955
SILVERSTREET				127	408		535
STONEY HILL				27	341		368
INACTIVE PREC. 41							
ST PHILLIPS JOLLY ST.				119	456		575
WHEELAND				9	142		151
WHITIRE CITY				134	1,003	4	1,141
WHITIRE OUTSIDE				129	420		549
BARRIER FREE							
COUNTY TOTALS	3	3	4	3,258	11,423	4	14,695

SOUTH CAROLINA ELECTION COMMISSION

VOTER REGISTRATION BREAKDOWN BY RACE REPORT
(RACE BREAKDOWN)

10/27/88

OCCONEE

PRECINCT NAME	HISPANIC	INDIAN	ORIENTAL	BLACK	WHITE	OTHER	TOTAL
NEWRY CORNITH					257		257
EARLES COVE				2	227		229
RAVENEL	1		5	20	1,246	1	1,273
FAIR PLAY					282		282
FRIENDSHIP	1			60	569		630
HOLLY SPRINGS					149		149
KEOWEE		1	2	1	2,004		2,008
LONG CREEK			1	1	169		171
MT. REST		2	1		565		568
MADISON				8	234		242
OAKWAY				15	422		437
PROVIDENCE				5	200		205
RETURN	1			4	232		237
RICHLAND			1	4	236		241
SALEM		1			890		891
SHILOH			1	62	428		491
SOUTH UNION	2	1		7	327		337
TAMASSEE					418		418
TOKEENA				3	316		319
UTICA			1	16	458		475
WALHALLA NO. 1	1	1	1	50	1,516		1,569
WALHALLA NO. 2	2	1	1	85	1,644		1,733
WESTMINSTER 1	1	2	1	125	1,085		1,214
WESTMINSTER 2				64	1,245		1,309
WEST UNION				28	703		731
SENECA NO. 1	1		2	190	1,236		1,429
SENECA NO. 2				320	1,144		1,464
SENECA NO. 3	1			176	1,109		1,286
SENECA NO. 4	1			260	1,155		1,416
BARRIER FREE COUNTY TOTALS	12	9	17	1,506	20,466	1	22,011

0401

10/27/88
ORANGEBURG

SOUTH CAROLINA ELECTION COMMISSION
VOTER REGISTRATION BREAKDOWN BY RACE REPORT
(RACE BREAKDOWN)

PRECINCT NAME	HISPANIC	INDIAN	ORIENTAL	BLACK	WHITE	OTHER	TOTAL
ORANGEBURG WD 1		6		231	559		796
ORANGEBURG WD 2			1	704	70		775
ORANGEBURG WD 3			1	391	159		551
ORANGEBURG WD 4		1		594	69		664
ORANGEBURG WD 5	1	4	1	397	271		674
ORANGEBURG WD 6			2	297	563		862
ORANGEBURG WD 7			2	21	795		818
ORANGEBURG WD 8				44	562		606
ORANGEBURG WD 9		1	4	35	525		565
ORANGEBURG WD 10		2	2	53	717		774
SUBURBAN 1		1	3	1,091	6		1,101
SUBURBAN 2				945	36		981
SUBURBAN 3	1	4		684	368		1,057
SUBURBAN 4		1	1	32	452		486
SUBURBAN 5			1	418	440		859
SUBURBAN 6		1		436	362		799
SUBURBAN 7		7	6	49	1,099		1,161
SUBURBAN 8		2	2	37	579		620
SUBURBAN 9		1		639	618		1,258
BETHEL			3	216	153		372
NORTH BOWMAN			1	916	324		1,241
SOUTH BOWMAN				473	251		724
N BRANCHVILLE				379	465		844
S BRANCHVILLE				183	261		444
BROOKDALE		1		1,206	63		1,270
COPE				190	225		415
CORDOVA		4	1	598	1,077		1,680
EDISTO				170	419		589
ELLOREE			1	709	659		1,369
N EUTANVILLE		1		379	561		941
S EUTANVILLE				954	125		1,079
FOUR HOLES				100	364		464
EAST HOLLY HILL		2		1,003	191		1,196
WEST HOLLY HILL		5		476	657		1,138
JAMISON			1	621	388		1,010
LIMESTONE		1		450	730		1,181
NEESES-LIVINGSTON				197	564		761
NIX			2	1,446	11		1,459
EAST NORTH				406	571		977
WEST NORTH				629	399		1,028
NORWAY			1	666	453		1,120
PINEHILL-BOLEN	1	1	1	310	716		1,029
PROVIDENCE				573	257		830
ROWESVILLE				193	152		345
SANTEE			2	909	640		1,551
EAST SPRINGFIELD		1		274	316		591
WEST SPRINGFIELD				329	205		534
VANCE				688	199		887
WHITTAKER				870	135		1,005
BARRIER FREE							
COUNTY TOTALS	3	47	39	23,611	19,781		43,481

10/27/88

SOUTH CAROLINA ELECTION COMMISSION
VOTER REGISTRATION BREAKDOWN BY RACE REPORT
(RACE BREAKDOWN)

PICKENS

PRECINCT NAME	HISPANIC	INDIAN	ORIENTAL	BLACK	WHITE	OTHER	TOTAL
STONE CHURCH		2	2	120	1,394		1,518
UNIVERSITY		1	5	51	1,281		1,338
CALHOUN	1	2		185	1,098	1	1,287
CLEMSON		3	11	80	1,379		1,473
PIKE		1	1	14	317		333
CENTRAL I			1	93	1,051		1,145
CENTRAL II				37	549		586
NORRIS				36	540		576
LAWRENCE CHAPEL				1	245		246
SIX MILE		1		1	1,350		1,352
PFATERS CREEK				2	419		421
MOUNTAIN VIEW					372		372
ALBERT R LEWIS				2	688		690
HOLLY SPRINGS					519		519
PUMPKINTOWN			1	4	551		556
AMBLER				8	352		360
PICKENS I				2	1,408		1,410
PICKENS II				175	843		1,018
PICKENS III				47	1,143		1,190
CEDAR ROCK			2	2	326		330
RICES CREEK				1	387		388
LIBERTY I	1			15	1,163		1,179
LIBERTY II				96	438		534
FLAT ROCK					526		526
ZION		1	2	39	1,138		1,180
SMITH GROVE				15	659		674
ARIAL MILL				8	1,025		1,033
PARK STREET		1	1	412	1,164	1	1,579
BRUSHY CREEK				20	689		709
FOREST ACRES			1	26	1,756		1,783
EASLEY				97	1,567		1,664
MCKISSICK		1		134	801		936
DACUSVILLE				14	1,251		1,265
CROSSWELL				17	826		843
GEORGES CREEK				6	438		444
POWDERSVILLE	1		1	41	902		945
BARRIER FREE							
COUNTY TOTALS	3	13	28	1,801	30,555	2	32,402

0403

10/27/88
 RICHLAND

SOUTH CAROLINA ELECTION COMMISSION
 VOTER REGISTRATION BREAKDOWN BY RACE REPORT
 (RACE BREAKDOWN)

PRECINCT NAME	HISPANIC	INDIAN	ORIENTAL	BLACK	WHITE	OTHER	TOTAL
WARD 1	2	4	3	82	1,455	9	1,555
WARD 2	1			242	190	1	434
WARD 3	1	1		371	523	2	898
WARD 4	1		1	359	677	3	1,041
WARD 5	1		1	60	405	11	478
WARD 6	1	2	1	64	1,249	4	1,321
WARD 7	1			1,199	6	2	1,208
WARD 8		1		1,163		3	1,167
WARD 9				1,278	42	1	1,321
WARD 10			2	46	1,380	2	1,430
WARD 11	4	1	4	562	667	5	1,243
WARD 12	1	1		18	1,427	2	1,449
WARD 13			2	36	1,594	8	1,640
WARD 14				60	1,428	1	1,489
WARD 15	1		1	73	771		846
WARD 16				1	1,194		1,195
WARD 17		1		16	1,407	3	1,427
WARD 18		1	1	560	491	1	1,054
WARD 19	1	1		1,268	58	2	1,330
WARD 20		1	1	440	678	1	1,121
WARD 21			1	1,529	234	7	1,771
WARD 22		2		667	229		898
WARD 23		1		181	654	2	838
WARD 24			1	2	890	2	895
WARD 25			3	36	1,470		1,509
WARD 26	6		11	141	894	5	1,057
WARD 27	2	1	2	81	1,602	6	1,694
WARD 29		3		534	385	2	924
WARD 30				173	22	2	197
WARD 31		1		371	178	1	551
WARD 32				1,087	8	2	1,097
WARD 33			5	776	276	5	1,062
WARD 34				121	837	1	959
APCADIA	3	1	10	97	1,994	7	2,112
ARDINCAPLE				415	28		443
BALLENTINE		2		111	1,695	5	1,813
BLUFF	1			1,695	94	1	1,791
BLYTHEWOOD		3	1	459	1,717	7	2,187
BRANDON	2	1	4	113	1,358	11	1,489
BRIARWOOD	2	1	10	153	1,310	6	1,482
COLLEGE PLACE				1,299	325	6	1,630
COOPER		1	8	156	1,825	5	1,995
DENNYSDALE				222	462	4	688
DEATSVILLE	1	2	1	1,235	620	9	1,868
EASTOVER				1,474	430	1	1,905
EDGEWOOD	1	1	2	1,068	304	5	1,381
ESTATES	1	1	4	117	1,005	1	1,129
FAIRLAWN		1	1	696	397	2	1,097
FAIRWOLD		1		1,025	8		1,034
E FOREST ACRES				18	1,484	3	1,505
N FOREST ACRES			9	111	1,327	2	1,449
S FOREST ACRES			5	27	1,415		1,447

10/27/88
RICHLAND

SOUTH CAROLINA ELECTION COMMISSION
VOTER REGISTRATION BREAKDOWN BY RACE REPORT
(RACE BREAKDOWN)

PRECINCT NAME	HISPANIC	INDIAN	ORIENTAL	BLACK	WHITE	OTHER	TOTAL
NEW FRIARSGATE	1	6	6	158	2,151	10	2,332
OLD FRIARSGATE	1	1		142	980	5	1,129
GAOSDEN				1,129	70	2	1,201
GARNERS				323	175	1	499
GREENVIEW		1	1	1,848	1	1	1,852
HAMPTON	2		2	154	1,258	3	1,419
HARBISON		2	1	459	1,832	8	2,302
HOPKINS			1	1,327	230	3	1,561
HORRELL HILL		1	1	335	1,179	8	1,524
HUNTING CREEK				16	267		283
KEELS	1	3	4	611	1,134	7	1,760
KEENAN		1	2	603	577	3	1,186
KILLIAN		2	2	257	365	1	627
KINGSWOOD	1	6	6	369	1,270	10	1,662
LINCOLNSHIRE				1,607	86	2	1,695
LYKESLAND		4	12	228	2,070	7	2,321
MEADOWLAKE				1,838	31		1,869
MIDWAY	3		10	329	1,474	12	1,828
MILL CREEK	3		9	199	916	3	1,130
MONTICELLO	5		1	477	710	2	1,195
NORTH SPRINGS	4	2	21	196	2,019	9	2,251
OAKWOOD			1	149	1,134	4	1,288
OLYMPIA		2		660	397	3	1,062
PENNINGTON				36	1,098	4	1,138
PINE LAKES	4	3	7	574	661	7	1,256
PINEWOOD	1	1		123	553	1	679
PCNTIAC	2	3	6	166	1,510	10	1,697
RIDGEWOOD				939	45	1	985
RIVERSIDE	1	1	4	224	2,431	12	2,673
ST ANDREWS			6	158	1,053	5	1,222
SATCHELFORD				5	767	1	773
SPRING VALLEY	2	5	32	747	2,926	18	3,730
SPRINGVILLE				28	1,372	4	1,404
WALDEN	1		7	593	940	5	1,546
WHITWELL	5	1	2	758	1,956	11	2,733
WILDEWOOD	3	3	11	113	1,452	15	1,597
WOODFIELD	7	3	22	434	1,536	18	2,020
WOODLANDS			2	114	905	2	1,023
BARRIER FREE							
COUNTY TOTALS	81	88	274	42,514	80,650	389	123,996

10/2/88
SALUDA

SOUTH CAROLINA ELECTION COMMISSION
VOTER REGISTRATION BREAKDOWN BY RACE REPORT
(RACE BREAKDOWN)

PRECINCT NAME	HISPANIC	INDIAN	ORIENTAL	BLACK	WHITE	OTHER	TOTAL
CENTENYIAL				31	234		265
CLYDE				11	194		205
DELMAR				1	213		214
DENNY				18	126		144
FRUIT HILL				307	189		496
HIGGINS				14	102		116
HOLLY				4	330		334
HOLLYWOOD				29	407		436
HOLSTONS		1		79	317		397
MAYSON				53	179		232
MONETTA				29	106		135
MT. WILLING				47	98		145
PLEASANT CROSS				121	81		202
PLEASANT GROVE				12	283		295
RICHLAND				20	214		234
RIDGE SPRING				317	278		595
SALUDA RD. 1				685	439		1,124
SALUDA RD. 2				154	762	1	917
SARDIS				14	295		309
WARD				106	172		278
ZDAR				40	95		135
BARRIER FREE							
COUNTY TOTALS		1		2,092	5,114	1	7,208

10/27/88
SPARTANBURG

SOUTH CAROLINA ELECTION COMMISSION
VOTER REGISTRATION BREAKDOWN BY RACE REPORT
(RACE BREAKDOWN)

PPECINCT NAME	HISPANIC	INDIAN	ORIENTAL	BLACK	WHITE	OTHER	TOTAL
WOODRUFF NC. 2				65	724		789
AFCADIA				3	136		139
APLINGTON		1	2	13	1,028		1,044
ARROWOOD				42	216		258
BALLENGER				46	672		718
BEN AVON			1	10	2,099		2,110
BOILING SPRINGS			1	77	3,597	1	3,676
BISHOP			1	199	827		1,027
BOWEN				31	761	1	793
BPKLYN CS FINGV				149	846		995
CAMPBELLO				78	932		1,010
CAMPTON		3	6	405	3,223	1	3,638
CANAAN		1		12	572		585
CANNONS CAMFERD				23	468		491
CAVINS-HOBBSV				24	298		322
CEDAR SPRINGS				134	954		1,088
CHEROKEE SPRES			1	165	945		1,111
CHESNEE				219	1,045	2	1,266
CLIFTON				31	442		473
CONVERSE				50	671		721
COWPENS		1		266	1,448		1,715
CRESCENT			1	77	415		493
CROSS ANCHOP				93	216		309
CUNNINGHAM				27	750		777
DEYOUNG				17	369		386
DRAYTON			1	23	428		452
DUNCAN			1	322	1,535	2	1,860
EAST GREER				486	125		611
EMOREE				86	530		616
FAIRFOREST			2	176	1,371		1,549
FAIRMONT				247	855		1,102
GLENDALE				31	624		655
GRAMLING				15	595		610
HAYNE SHOP				70	664		734
HILL TOP				14	425		439
HOLLY SPRINGS		1		21	778		800
INMAN				423	1,524		1,947
JACKSON MILL				6	326		332
JOHNSON CITY		2	1	14	433		450
LANDPUM			2	163	1,582		1,747
LYMAN	1			113	1,364		1,478
MAYO		1	1	19	847		868
MOTLOW				9	335		344
MCGRE-SWITZER			1	46	585		632
NEW PROSPECT			1	94	941		1,036
PACCLET				328	747		1,075
PACCLET MILLS				114	493		607
PAULINE-ELENN S				41	462		503
PELHAM					210		210
POPLAR SPRINGS		1	2	21	933		957
POWELL-SAXON			2	298	606		906
REIDVILLE			3	121	914		1,038

10/27/98
SPARTANBURG

SOUTH CAROLINA ELECTION COMMISSION
VOTER REGISTRATION BREAKDOWN BY RACE REPORT
(RACE BREAKDOWN)

PPECINCT NAME	HISPANIC	INDIAN	ORIENTAL	BLACK	WHITE	OTHER	TOTAL
RDEBUCK	2	3		633	1,445		2,083
SPTB W1 31				616	195		811
SPTB W1 32				348	129		477
WARD 1 PCX 3		1		1,470	36		1,507
SPTB W1 34			2	16	1,220		1,238
SPTB W1 P5		1	1	2	1,528		1,532
SPTB W2		1		690	278	1	970
SPTB W3 P1	2		13	252	3,049	1	3,317
SPTB W3 P2 ST A		1		420	903		1,324
SPTB W3 P2 ST B			2	19	396		417
SPTB W3 P3 ST A		2	1	679	384		1,066
SPTB W3 P3 ST B				50	621		671
SPTB W3 P4 ST A			2	91	1,353		1,446
SPTB W3 P4 ST B	3	3	4	216	1,312		1,538
SPTB W4 P2			1	18	372		391
SPTB W4 P3	1		1	391	179		572
SPTB W5	1	2		692	547		1,242
SPTB W6		1		703	69		773
STARTEX				64	361		425
UNA				198	189		387
VICTOR MILL				283	732		1,015
WALNUT GROVE				28	847		875
WELLFORD				532	513		1,045
WEST VIEW			3	91	2,415	1	2,510
CROFT			4	94	728		826
WHITNEY STA A 1		1		167	1,353		1,521
WHITNEY STA. B				113	483		596
WOODRUFF NO. 1		1	1	438	935		1,375
WOODRUFF NO. 3				86	430		516
WOODS CHAPEL				50	318		368
ZION HILL		3		116	2,162		2,281
ARKWRIGHT		1		72	499		572
BOBO	1		1	70	526		598
WHITE STONE				169	289		458
WHITNEY STA A 2				26	878		904
BARRIER FREE							
COUNTY TOTALS	11	32	66	15,460	71,560	10	87,139

10/27/98

SOUTH CAROLINA ELECTION COMMISSION
VOTER REGISTRATION BREAKDOWN BY RACE REPORT
(RACE BREAKDOWN)

SUMTER

PRECINCT NAME	HISPANIC	INDIAN	ORIENTAL	BLACK	WHITE	OTHER	TOTAL
REMPERT				738	171		909
MORATTI			1	234	78		313
HILLCREST	3	2	4	312	458		779
OAKLAND PLANTATION	3	1	2	245	777		1,028
DALZELL-TUBOSE		1	1	612	774		1,388
HORSEPEN BRANCH	1	1	1	212	253		468
OSWEGO				194	331		525
MAYESVILLE		1		501	112		614
SALEM				180	44		224
TAYLORS				147	101		248
SPILON				373	65		438
PLEASANT GROVE-TRINITY				114	141		255
BROGDON				392	352		744
CONCORD				262	400		662
MULBERRY	1	1		451	312		765
SALTERSTOWN				203	430		633
FOLSOM PARK			1	584	430		1,015
GREEN SWAMP	1	3	4	42	1,454	1	1,505
PALMETTO PARK	3	1	1	343	616		964
BURNS-DOWNS			2	5	716		723
SECOND MILL			1	9	904		914
SWAN LAKE				98	836		934
MORRIS COLLEGE				533	346		879
HAMPTON PARK	2		1	31	698		732
CROSSWELL				432	772		1,204
LORING	1			239	627		867
LEMIRA			2	300	541		843
MAGNOLIA				266	106		372
STONE HILL				501	2		503
SOUTH RED BAY				715	83		798
WILDER				638	22		660
OLD POCALLA				188	101		289
SAVAGE-GLOVER	1			674	4		679
BATES				771	8		779
RIPNIE				891	51		942
SOUTH LIBERTY		1		526	185		712
MILLWOOD	1	5	2	92	1,418		1,518
CAUSEWAY BRANCH	2		1	136	505		644
MCCRAYS MILL NORTH				82	720		802
MCCRAYS MILL SOUTH		1	2	150	948		1,101
SUNSET	2		1	278	455		736
DELAINE	1		3	690	323		1,017
CHERRYVALE	11	3	12	252	702	1	981
MANCHESTER FOREST			1	200	298		499
PIKEWOOD		1		506	329		836
POCOTALIE	1			245	853		1,099
PRIVATEEF	1	2	1	165	1,107		1,276
BARRIER FREE							
COUNTY TOTALS	35	24	44	15,752	20,959	2	36,816

0409

10/27/88

SOUTH CAROLINA ELECTION COMMISSION
 VOTER REGISTRATION BREAKDOWN BY RACE REPORT
 (RACE BREAKDOWN)

UNION

PPECINCT NAME	HISPANIC	INDIAN	ORIENTAL	BLACK	WHITE	OTHER	TOTAL
OTTARY					139		139
UNION WARD 1 BOX 1				85	633		718
UNION WARD 1 BOX 2				314	651		965
UNION WARD 2			1	517	611		1,129
UNION WARD 3			2	152	549		703
UNION WARD 4 BOX 1				39	723		762
UNION WARD 4 BOX 2				118	314		432
EXCELSIOR			1	203	878		1,082
BONHAM			1	72	423		496
MONARCH POX 1		1		36	812		849
MONARCH POX 2				20	198		218
BUFFALO POX 1		1		16	665		682
EAST BUFFALO				101	114		215
PUTMAN				10	362		372
OAKLAND				3	113		116
WEST SPINGS				34	159		193
CROSS KEYS				148	486		634
BLACK ROCK				155	144		299
CARLISLE				291	97		388
SANTUCK				234	244		478
MEADOWS				26	314		340
DAMSBURE				43	356		399
KELTON				117	408		525
LOCKHART BOX 1			1	7	382		390
LOCKHART BOX 2				19	246		265
JONESVILLE POX 1				117	480		597
JONESVILLE POX 2				222	514		736
BARRIER FREE							
COUNTY TOTALS		2	6	3,099	11,015		14,122

0410

10/27/88
WILLIAMSBURG

SOUTH CAROLINA ELECTION COMMISSION
VOTER REGISTRATION BREAKDOWN BY RACE REPORT
(RACE BREAKDOWN)

PRECINCT NAME	HISPANIC	INDIAN	ORIENTAL	BLACK	WHITE	OTHER	TOTAL
BLACK RIVER				162	94		256
BLOOMINGVALE				415	151		566
CADES				294	203		497
CEDAR SWAMP				177	175		352
CENTRAL				205	97		302
EARLES				64	347		411
EBENEZER				188	347		535
GREELEYVILLE				992	303		1,295
HARMONY				43	178		221
HEPRON		1		74	356		431
HEMINGWAY		2		703	1,069		1,774
HENRY-POPLAR HL				128	246		374
INDIANTOWN				740	265		1,005
KINGSTREE NO. 1			1	580	2,038		2,619
KINGSTREE NO. 2				783	54		837
KINGSTREE NO. 3			1	1,975	466		2,442
LAKE				628	136		764
LENUDS				2	34		36
MIDWAY				229	89		318
MILLWOOD				195	119		314
MORRISVILLE				205	4		209
MOUNT VERNON				145	125		270
NESMITH				524	80		604
OAK RIDGE				5	63		68
PERGAMDS				93	157		250
PINEY FOREST				6	351		357
SALTERS				813	138		951
SANDY BAY				90	189		279
SINGLETARY				140	47		187
SUTTONS				68	61		129
TRIO				656	86		742
WORKMAN				10	33		43
MUDDY CREEK				28	65		93
BARRIER FREE							
COUNTY TOTALS		3	2	11,360	8,166		19,531

0411

10/27/88

SOUTH CAROLINA ELECTION COMMISSION
VOTER REGISTRATION BREAKDOWN BY RACE REPORT
(RACE BREAKDOWN)

YORK

PRECINCT NAME	HISPANIC	INDIAN	ORIENTAL	BLACK	WHITE	OTHER	TOTAL
BETHANY				17	537		604
BETHEL # 1		1		70	1,359		1,430
BETHEL # 2			4		1,604		1,608
BLAIRSVILLE				170	150		320
BOWLING GREEN				58	541		599
BULLOCKS CREEK				14	117		131
CANNON MILL				135	967		1,102
CATANBA			1	104	605		710
CLOVER NO. 1				273	1,037	1	1,311
CLOVER NO. 2				34	961		995
COTTON BELT		1		22	536		559
DELPHIA				19	391		410
EBENEZER			1	36	1,108		1,145
FILPEPT			1	36	395		432
FORT MILL NO. 1		1	1	49	1,196		1,247
FORT MILL NO. 2		1	3	22	2,017		2,043
FORT MILL NO. 3			1	17	924		942
HICKORY CREEK				75	295		370
HIGHLAND PARK		2	1	52	562	1	618
HOPEWELL				4	73		77
LESLIE NO. 1		3		13	1,239		1,255
MCCONNELLS				144	404		548
MT. HOLLY		3		61	668		732
NEWPORT		2		54	1,356		1,412
MUSEUM		1	2	40	1,646		1,689
NORTHSIDE				13	366		379
DAK RIDGE	1			81	753		835
ODDEN				101	289	1	391
ROCK HILL NO. 1				13	397		410
ROCK HILL NO. 2				1,018	105	2	1,125
ROCK HILL NO. 3		1		994	71	1	1,067
ROCK HILL NO. 4				486	569		1,055
ROCK HILL NO. 5		1		23	1,106	1	1,131
ROCK HILL NO. 6		4	2	361	886		1,253
ROCK HILL NO. 7		4	1	82	1,030		1,117
SHARON				35	303		338
SMYRNA				1	247		248
TIRZAH				30	493		523
YORK NO. 1		1		669	458		1,128
YORK NO. 2			1	324	1,188		1,513
INDIA HOOK			2	10	331		343
EDGEWOOD				820	122		942
FEWELL PARK				8	838		846
FORT MILL NO. 4				219	988		1,207
LESLIE NO. 2		27		39	1,101		1,167
MT. GALLANT		5	4	82	1,768		1,859
NORTHWESTERN			1	41	491		533
TEGA CAY	1	1	2	25	1,751		1,780
ERINPORT		1	3	12	1,252	2	1,270
UNIVERSITY				13	944		957
BARRIER FREE							
COUNTY TOTALS	2	60	31	7,019	38,585	9	45,706

0412

10/27/88

SOUTH CAROLINA ELECTION COMMISSION
VOTER REGISTRATION BREAKDOWN BY RACE REPORT
(RACE BREAKDOWN)

COUNTY NAME	HISPANIC	INDIAN	ORIENTAL	BLACK	WHITE	OTHER	TOTAL
ARBEVILLE		4	9	3,008	7,066	2	10,089
AIKEN	25	30	68	9,911	42,295	2	52,331
ALLENDALE		1		3,089	2,089		5,179
ANDERSON	8	16	25	7,014	46,516	5	53,584
BAMBERG		5	2	3,842	3,688		7,537
BARNWELL		4	4	3,632	6,223		9,863
BEAUFORT	39	20	47	9,233	25,995	42	35,376
BERKELEY	47	20	327	10,338	29,264	8	40,004
CALHOUN		1	1	2,937	3,551		6,490
CHARLESTON	50	66	343	40,827	86,803	1	128,090
CHEROKEE	1	6	13	3,293	15,581		18,894
CHESTER		3	2	4,232	8,328		12,565
CHESTERFIELD		5	3	4,104	10,307	2	14,421
CLARENDON	2	4	5	7,320	6,702	6	14,039
COLLETON	1	38	3	6,347	8,987	4	15,380
DARLINGTON	1	9	4	9,672	16,769	1	26,456
DILLON		66	14	5,173	7,461	2	12,716
DORCHESTER	10	92	103	7,648	25,543	57	33,453
EDGEFIELD			7	4,267	5,478	1	9,753
FAIRFIELD		3		5,314	4,895	3	10,215
FLORENCE	3	12	52	16,752	33,328	19	50,166
GEORGETOWN	1	5	14	8,112	12,179	8	20,319
GREENVILLE	44	82	136	18,261	111,257	390	130,170
GREENWOOD	2	3	26	5,977	18,124	7	24,139
HAMPTON	2	2	2	5,124	4,737		9,867
HORRY	3	13	35	8,276	48,265		56,592
JASPER	1	5	4	4,604	3,982		8,596
KERSHAW	10	10	13	4,700	14,278	15	19,026
LANCASTER	1	6	10	3,641	17,084	1	20,743
LAURENS	2	5	8	5,066	16,589	21	21,691
LEE			2	5,419	4,457	2	9,880
LEXINGTON	9	46	92	4,897	65,540	2	70,586
MCCORMICK		2		2,136	1,803	4	3,945
MARION	1	26	11	7,334	7,334	9	14,715
MARLBORO	1	169	5	5,295	7,910	2	13,382
NEWBERRY	3	3	4	3,258	11,423	4	14,695
OCONEE	12	9	17	1,506	20,466	1	22,011
ORANGERUFF	3	47	39	23,611	19,781		43,481
PICKENS	3	13	28	1,801	30,555	2	32,402
RICHLAND	81	88	274	42,514	80,650	389	123,996
SALUDA		1		2,092	5,114	1	7,208
SPARTANBURG	11	32	66	15,460	71,560	10	87,139
SUMTER	35	24	44	15,752	20,959	2	36,816
UNION		2	6	3,099	11,015		14,122
WILLIAMSBURG		3	2	11,360	8,166		19,531
YORK	2	60	31	7,019	38,585	9	45,706
STATE TOTALS	414	1,061	1,901	384,267	1,048,682	1,034	1,437,359

0413

REGISTRATION OF VOTERS IN SOUTH CAROLINA

	1956	1958	1960	1962	1964	1966
Abbeville	9,101	5,547	6,323	6,513	7,184	7,437
Aiken	28,188	20,142	24,360	29,061	36,266	43,880
Allendale	3,504	2,561	2,650	2,980	3,257	4,308
Anderson	36,607	23,278	27,411	30,270	35,226	35,877
Bamberg	5,571	3,660	4,169	4,253	5,404	6,022
Barnwell	9,628	5,317	6,270	6,974	8,008	9,200
Beaufort	8,035	4,141	5,875	9,450	8,165	10,902
Berkeley	10,191	7,073	8,650	8,387	13,065	14,498
Calhoun	3,300	1,780	2,171	2,177	2,946	4,478
Charleston	54,136	40,136	43,419	48,787	63,474	63,143
Cherokee	15,715	11,245	11,782	14,440	15,260	15,948
Chester	11,551	9,145	10,599	10,125	12,217	12,103
Chesterfield	17,046	9,602	10,144	10,813	11,704	14,016
Clarendon	6,392	3,780	4,151	4,736	4,519	10,762
Colleton	9,691	6,437	7,129	7,332	9,387	10,975
Darlington	22,666	12,614	13,497	14,417	15,881	17,832
Dillon	9,308	5,745	6,348	7,527	8,909	9,769
Dorchester	8,239	5,785	7,446	7,595	9,056	12,198
Edgefield	6,264	3,540	3,855	4,030	4,623	5,094
Fairfield	6,376	4,966	5,153	5,322	6,275	7,274
Florence	23,647	17,797	19,469	23,332	25,590	30,662
Georgetown	9,062	5,608	7,422	10,366	10,973	11,763
Greenville	55,933	51,159	54,084	60,000	67,035	75,038
Greenwood	17,058	11,654	17,539	13,867	16,264	18,928
Hampton	6,037	3,462	3,810	4,773	5,612	6,443
Horry	24,503	15,122	17,616	17,017	22,001	24,546
Jasper	3,235	2,461	2,358	3,077	3,780	4,580
Kershaw	10,444	9,813	10,179	11,074	11,381	13,703
Lancaster	14,252	12,977	14,034	17,485	18,065	20,305
Laurens	19,259	11,033	11,033	11,721	13,543	16,771
Lee	4,470	4,908	5,076	5,328	5,521	7,111
Lexington	17,515	14,333	17,000	18,724	23,071	26,945
McCormick	2,423	1,401	1,787	1,965	2,210	3,476
Marion	10,403	6,279	6,894	7,716	7,351	10,444
Marlboro	11,497	7,503	8,142	8,616	8,352	9,635
Newberry	13,687	8,482	9,435	10,095	11,471	13,356
Oconee	12,777	8,294	10,639	11,345	13,596	13,980
Orangeburg	16,095	12,394	14,617	15,730	20,098	23,540
Pickens	15,019	10,749	11,106	15,087	16,851	16,759
Richland	47,574	38,775	43,802	50,734	60,940	69,766
Saluda	6,982	4,335	4,662	5,406	5,950	6,442
Spartanburg	63,965	44,407	47,519	52,057	58,945	64,005
Sumter	12,790	9,754	10,476	11,463	14,017	21,430
Union	16,933	11,663	11,433	13,008	14,510	14,151
Williamsburg	10,097	6,407	6,942	7,827	9,836	15,030
York	28,471	18,941	21,013	22,691	24,368	27,615
TOTAL	762,162	536,205	595,989	666,694	772,572	888,090

SOUTH CAROLINA STATE ELECTION COMMISSION
NUMBER OF REGISTERED VOTERS
BREAKDOWN BY RACE
October 5, 1968

County	Indian	Oriental	Black	White	Total
Abbeville		2	1,229	5,998	7,229
Aiken			5,129	26,769	3,898
Allendale			1,909	2,222	4,131
Anderson	1		2,996	26,189	29,186
Bamberg			2,246	3,698	5,944
Barnwell			2,224	5,542	7,776
Beaufort		5	4,359	5,850	10,214
Berkeley	1	4	6,096	11,451	17,552
Calhoun			1,451	2,166	3,617
Charleston	1	12	18,560	51,748	70,321
Cherokee	2	1	1,317	12,037	13,857
Chester			3,052	8,068	11,120
Chesterfield ...			3,445	10,944	14,389
Clarendon			4,677	5,316	9,993
Colleton	2		3,550	7,220	10,772
Darlington			5,103	13,167	18,270
Dillon	19	1	2,695	6,773	9,488
Dorchester	1		4,557	9,019	13,577
Edgefield			1,207	3,538	4,745
Fairfield			3,627	4,163	7,790
Florence	1		9,549	22,910	32,460
Georgetown ...			4,594	7,743	12,337
Greenville	2	2	8,884	64,793	73,681
Greenwood		1	2,942	14,648	17,591
Hampton		1	2,391	4,223	6,615
Horry	1		3,822	18,369	22,692
Jasper			1,610	2,131	3,741
Kershaw	1		2,629	10,070	12,700
Lancaster			2,669	14,097	16,766
Laurens			2,971	12,569	15,540
Lee	1		2,778	4,045	6,824
Lexington	1		3,142	26,481	29,624
McCormick		1	1,136	1,748	2,885
Marion	6		3,659	5,868	9,533
Marlboro	1		3,105	7,146	10,252
Newberry	1		2,226	10,030	12,257
Oconee		2	1,119	12,430	13,551
Orangeburg	3	1	12,212	15,121	27,337
Pickens		2	1,116	15,716	16,834
Richland	4	20	19,823	52,137	71,984
Saluda			1,379	4,790	6,169
Spartanburg ...	3	3	7,277	52,374	59,657
Sumter	3	3	7,663	12,523	20,192
Union			2,070	10,958	13,023
Williamsburg ..			6,475	6,771	13,246
York	23	1	3,598	20,027	23,649
State Totals ...	78	62	200,773	652,096	853,014

SOUTH CAROLINA STATE ELECTION COMMISSION
NUMBER OF REGISTERED VOTERS
BREAKDOWN BY RACE
NOVEMBER 3, 1969

County	Indian	Oriental	Black	White	Total
Abbeville		2	1,235	5,952	7,189
Aiken			5,116	26,565	31,681
Allendale			1,977	2,207	4,184
Anderson	1		3,006	25,874	28,881
Bamberg			2,219	3,619	5,838
Barnwell			2,237	5,511	7,748
Beaufort		5	4,330	5,641	9,976
Berkeley	1	5	6,068	11,094	17,168
Calhoun			1,527	2,141	3,668
Charleston	1	12	18,989	50,664	69,666
Cherokee	2	1	1,837	12,004	13,844
Chester			3,029	7,920	10,949
Chesterfield ...			3,436	10,786	14,222
Clarendon			4,626	5,211	9,837
Colleton	3		3,545	7,046	10,594
Darlington			5,039	12,982	18,021
Dillon	18	1	2,676	6,650	9,345
Dorchester	1		4,528	8,932	13,461
Edgefield			1,229	3,503	4,732
Fairfield			3,603	4,058	7,661
Florence	1		9,493	22,500	31,994
Georgetown ...			4,623	7,536	12,159
Greenville	2	2	8,857	63,852	72,713
Greenwood'		1	2,929	14,349	17,279
Hampton		1	2,392	4,168	6,561
Horry	1		3,854	18,699	22,554
Jasper			1,924	2,120	4,044
Kershaw	1		2,617	9,922	12,540
Lancaster			2,642	13,904	16,546
Laurens			3,340	12,362	15,702
Lee	1		2,746	3,972	6,719
Lexington	1		3,098	26,257	29,356
McCormick		1	1,119	1,701	2,821
Marion	6		3,733	5,714	9,453
Marlboro	1		3,070	7,168	10,239
Newberry	1		2,280	9,802	12,083
Oconee		2	1,108	12,162	13,272
Orangeburg	3	1	12,450	14,897	27,351
Pickens		2	1,125	15,424	16,551
Richland	5	20	19,449	49,680	69,154
Saluda			1,375	4,696	6,071
Spartanburg ...	3	3	7,891	51,661	59,558
Sumter	3	3	7,622	12,104	19,732
Union			2,053	10,759	12,812
Williamsburg ..			6,470	6,640	13,110
York	24	1	4,167	19,776	23,968
State Totals ...	80	63	202,679	640,185	843,007

SOUTH CAROLINA STATE ELECTION COMMISSION
NUMBER OF REGISTERED VOTERS
BREAKDOWN BY RACE
OCTOBER 15, 1970

County	Indian	Oriental	Black	White	Total
Abbeville		2	1,352	6,234	7,588
Aiken			5,624	27,903	33,527
Allendale			2,280	2,346	4,626
Anderson		1	3,189	27,056	30,246
Bamberg			2,635	3,654	6,289
Barnwell	2		2,340	5,646	7,988
Beaufort	1	6	4,558	6,316	10,881
Berkeley	1	10	6,143	11,681	17,835
Calhoun			1,703	2,177	3,880
Charleston	2	21	21,033	52,843	73,899
Cherokee	2	1	2,319	13,119	15,441
Chester			3,303	8,199	11,502
Chesterfield ...			3,514	11,058	14,572
Clarendon		1	4,644	5,230	9,875
Colleton	3		4,339	7,304	11,646
Darlington			5,174	13,351	18,525
Dillon	19	1	2,805	6,382	9,707
Dorchester	7		4,751	9,572	14,330
Edgefield			2,120	3,799	5,919
Fairfield			4,082	4,205	8,287
Florence	1		10,284	23,511	33,796
Georgetown ...			5,082	7,684	12,766
Greenville	2	5	9,366	68,347	77,720
Greenwood		1	3,152	14,330	17,983
Hampton		1	2,489	4,251	6,741
Horry	1		3,966	19,266	23,233
Jasper			2,168	2,233	4,451
Kershaw	4		2,820	10,617	13,441
Lancaster			2,690	14,209	16,899
Laurens			3,750	12,351	16,601
Lee	1		2,850	4,066	6,917
Lexington	1		3,412	28,498	31,911
McCormick		1	1,228	1,766	2,995
Marion	6		4,212	5,956	10,174
Marlboro	1		3,302	7,293	10,596
Newberry	1		2,379	10,057	12,437
Oconee		2	1,115	12,509	13,626
Orangeburg	3	1	13,480	15,387	28,871
Pickens		4	1,193	16,765	17,962
Richland	5	32	21,654	50,696	72,387
Saluda			1,444	4,813	6,257
Spartanburg ...	3	4	8,673	52,984	61,564
Sumter	3	3	7,338	12,323	20,167
Union			2,181	10,883	13,064
Williamsburg ..			6,845	6,819	13,664
York	27	1	4,822	21,258	26,108
State Totals ...	96	98	220,303	668,397	888,894

SOUTH CAROLINA STATE ELECTION COMMISSION
NUMBER OF REGISTERED VOTERS
BREAKDOWN BY RACE
OCTOBER 15, 1971

County	Indian	Oriental	Black	White	Total
Abbeville		2	1,257	5,829	7,088
Aiken			5,394	26,332	31,726
Allendale			2,236	2,267	4,553
Anderson		1	2,866	25,237	28,104
Bamberg			2,431	3,420	5,851
Barnwell	2		2,180	5,317	7,499
Beaufort	1	6	4,154	6,145	10,306
Berkeley	1	8	5,849	10,973	16,831
Calhoun			1,576	2,050	3,626
Charleston	5	21	22,956	51,559	74,541
Cherokee	2	1	1,944	11,654	13,601
Chester			2,602	7,323	9,925
Chesterfield ...			2,793	9,427	12,220
Clarendon			4,263	4,759	9,022
Colleton	3		4,041	6,863	10,907
Darlington			4,557	12,218	16,775
Dillon	10		2,413	6,011	8,434
Dorchester	6		4,610	9,091	13,707
Edgefield			2,198	3,534	5,782
Fairfield			3,511	3,657	7,168
Florence	1		8,704	21,306	30,011
Georgetown ...			4,885	6,885	11,770
Greenville	2	5	8,010	61,362	69,379
Greenwood			3,008	13,770	16,778
Hampton		1	2,473	3,802	6,276
Horry	1		3,572	17,234	20,807
Jasper	1		2,341	2,204	4,546
Kershaw	4		2,562	9,983	12,549
Lancaster			2,147	12,409	14,556
Laurens			3,092	10,938	14,030
Lee	1		2,632	3,801	6,434
Lexington	1		2,894	26,174	29,069
McCormick		1	1,150	1,596	2,747
Marion	3		4,129	5,170	9,302
Marlboro			2,558	6,146	8,704
Newberry	1		2,081	9,495	11,577
Oconee		1	830	9,788	10,619
Orangeburg	3		10,494	13,792	24,289
Pickens		3	898	14,937	15,838
Richland	5	30	20,970	45,501	66,506
Saluda			1,169	4,377	5,546
Spartanburg ...	3	4	7,829	45,773	53,609
Sumter	3	3	6,851	11,599	18,456
Union			1,723	9,327	11,050
Williamsburg ..			6,049	6,327	12,376
York	31	2	5,387	20,382	25,802
State Totals ...	90	89	202,319	607,794	810,292

SOUTH CAROLINA STATE ELECTION COMMISSION
NUMBER OF REGISTERED VOTERS
BREAKDOWN BY RACE
OCTOBER 23, 1972

County	Indian	Oriental	Black	White	Total
Abbeville		3	1,787	6,771	8,561
Aiken	1	1	6,798	32,448	39,248
Allendale			2,823	2,521	5,344
Anderson		3	4,067	32,043	36,113
Bamberg	1		3,039	3,866	6,906
Barnwell	3		3,032	6,476	9,511
Beaufort	1	6	4,928	8,455	13,390
Berkeley	1	16	6,627	14,300	20,944
Calhoun			2,278	2,429	4,707
Charleston	9	53	27,623	64,057	91,742
Cherokee	2		2,708	14,986	17,696
Chester			3,387	8,408	11,795
Chesterfield ...	2		3,803	11,485	15,290
Clarendon			5,241	5,668	10,909
Colleton	3		4,804	8,200	13,007
Darlington		2	7,333	16,767	24,102
Dillon	14		2,891	7,115	10,020
Dorchester	11		5,519	12,356	17,886
Edgefield			2,452	4,135	6,587
Fairfield		1	4,517	4,304	8,822
Florence	4	3	11,021	26,469	37,497
Georgetown ...		1	6,168	8,928	15,097
Greenville	3	7	10,467	77,214	87,691
Greenwood		1	3,875	16,272	20,148
Hampton			3,373	4,293	7,666
Horry	3	1	5,112	23,761	28,877
Jasper	1		2,595	2,663	5,259
Kershaw	4	1	3,249	12,148	15,402
Lancaster		2	2,763	15,405	18,170
Laurens			3,718	12,980	16,698
Lee	1		3,290	4,336	7,627
Lexington	3	5	3,751	37,918	41,677
McCormick		1	1,552	1,956	3,509
Marion	3		5,038	6,789	11,830
Marlboro	5		3,346	7,296	10,647
Newberry	1		2,347	11,202	13,550
Oconee		2	1,006	13,046	14,054
Orangeburg	4	1	15,224	17,416	32,645
Pickens		4	1,155	20,150	21,309
Richland	16	48	26,916	61,225	88,205
Saluda			1,519	4,978	6,497
Spartanburg ...	3	4	9,806	57,156	66,969
Sumter	4	6	8,946	15,433	24,389
Union			3,263	12,137	15,400
Williamsburg ..			7,941	7,338	15,279
York	58	3	7,651	27,304	35,016
State Totals ...	161	175	260,749	772,603	1,033,688

SOUTH CAROLINA STATE ELECTION COMMISSION
NUMBER OF REGISTERED VOTERS
BREAKDOWN BY RACE
OCTOBER 10, 1973

County	Indian	Oriental	Black	White	Total
Abbeville		3	1,561	5,898	7,462
Aiken	1	1	5,922	28,656	34,580
Allendale			2,488	2,132	4,620
Anderson		3	3,606	28,107	31,716
Bamberg	1		2,535	3,567	6,103
Barnwell	1		2,711	5,693	8,405
Beaufort		3	4,235	7,336	11,574
Berkeley		17	5,791	12,571	18,379
Calhoun			1,988	2,209	4,197
Charleston	9	50	26,233	56,662	82,954
Cherokee	2	1	2,215	12,456	14,674
Chester			2,763	7,046	9,814
Chesterfield ...	2		3,280	9,348	12,630
Clarendon			4,774	5,020	9,794
Colleton	2		4,081	7,406	11,489
Darlington		2	6,620	15,231	21,903
Dillon	9	1	2,491	6,153	8,654
Dorchester	10		5,095	11,238	16,343
Edgefield		2	2,020	3,630	5,652
Fairfield		1	3,687	3,612	7,300
Florence	4	3	9,631	23,387	33,025
Georgetown ...		1	6,018	7,929	13,948
Greenville	3	7	8,896	66,361	75,267
Greenwood		1	3,396	13,770	17,167
Hampton			3,156	3,732	6,888
Horry	3	3	4,795	21,080	25,881
Jasper	1		2,122	2,275	4,398
Kershaw	4	1	2,919	10,743	13,667
Lancaster		2	2,152	13,335	15,489
Laurens			2,644	11,163	13,807
Lee			2,955	3,914	6,869
Lexington	4	5	3,024	34,057	37,090
McCormick		1	1,380	1,723	3,109
Marion	2		4,645	5,945	10,592
Marlboro	6		2,851	6,335	9,192
Newberry	1		1,927	10,046	11,974
Oconee		2	821	11,044	11,867
Orangeburg	3	1	12,407	15,219	27,630
Pickens		5	944	17,949	18,898
Richland	17	45	24,252	53,978	78,292
Saluda			1,322	4,366	5,688
Spartanburg ...	3	4	7,684	47,791	55,482
Sumter	4	5	7,833	13,290	21,132
Union			2,327	10,271	13,098
Williamsburg ..			7,164	6,501	13,665
York	50	2	6,360	23,417	29,829
State Totals ...	142	172	228,226	673,547	902,187

SOUTH CAROLINA STATE ELECTION COMMISSION
NUMBER OF REGISTERED VOTERS
BREAKDOWN BY RACE
OCTOBER 25, 1974

County	Indian	Oriental	Black	White	Total
Abbeville		3	1,826	6,474	8,303
Aiken	1	1	6,487	30,449	36,938
Allendale			3,087	2,371	5,458
Anderson		3	4,100	30,805	34,908
Bamberg	1		2,971	3,329	6,301
Barnwell	3		3,357	6,203	9,563
Beaufort		3	4,680	9,221	13,904
Berkeley		17	6,547	14,173	20,737
Calhoun			2,081	2,313	4,394
Charleston	13	62	29,975	62,890	92,940
Cherokee	2	1	2,548	14,139	16,690
Chester			3,130	7,797	10,927
Chesterfield ...	4	1	4,192	11,272	15,469
Clarendon			5,197	5,400	10,597
Colleton	2		4,587	7,648	12,237
Darlington		2	7,163	16,204	23,369
Dillon	9	1	2,969	6,426	9,405
Dorchester	30	1	5,610	12,641	18,282
Edgefield		2	2,539	3,773	6,314
Fairfield		1	4,162	3,882	8,045
Florence	3	3	10,819	25,292	36,117
Georgetown ...		1	6,717	8,455	15,173
Greenville	6	9	10,819	72,773	83,607
Greenwood		1	3,621	14,943	18,565
Hampton			3,572	4,138	7,710
Horry	3	4	5,733	23,048	28,788
Jasper	1		2,684	2,548	5,233
Kershaw	4	2	3,251	11,855	15,112
Lancaster		2	2,336	14,091	16,429
Laurens			3,054	11,590	14,644
Lee			4,262	4,369	8,631
Lexington	7	8	3,458	40,251	43,724
McCormick		1	1,492	1,846	3,339
Marion	2		4,856	6,156	11,014
Marlboro	6		2,990	6,473	9,469
Newberry	1		2,007	10,383	12,391
Oconee		2	949	12,335	13,286
Orangeburg	4	3	15,190	16,035	31,232
Pickens		7	997	19,290	20,294
Richland	19	62	28,555	59,614	88,250
Saluda			1,454	4,575	6,029
Spartanburg ...	3	5	8,417	51,303	59,728
Sumter	5	5	8,772	14,263	23,045
Union		1	3,136	11,285	14,422
Williamsburg ..			8,202	7,083	15,285
York	51	2	6,559	24,398	31,010
State Totals	180	216	261,110	736,302	997,808

SOUTH CAROLINA STATE ELECTION COMMISSION
NUMBER OF REGISTERED VOTERS
BREAKDOWN BY RACE
NOVEMBER 12, 1975

County	Indian	Oriental	Black	White	Total
Abbeville		3	1,508	5,938	7,449
Aiken		1	5,341	28,162	34,004
Allendale			2,770	2,180	4,950
Anderson		3	3,403	27,707	31,113
Bamberg	1		2,658	3,566	6,225
Barnwell			3,026	5,392	8,418
Beaufort		3	4,080	8,558	12,641
Berkeley		17	5,872	13,126	19,015
Calhoun			1,682	2,145	3,827
Charleston	12	59	27,903	58,783	86,757
Cherokee	1	1	1,877	11,662	13,541
Chester			2,619	7,101	9,720
Chesterfield ...	2	2	3,550	9,962	13,516
Clarendon			4,538	4,820	9,408
Colleton	1		3,984	6,708	10,693
Darlington		1	5,640	14,154	19,795
Dillon	5	2	2,597	5,583	8,187
Dorchester	26	1	5,225	12,033	17,285
Edgefield		2	2,288	3,472	5,762
Fairfield			3,480	3,490	6,970
Florence	3	3	9,765	22,961	32,732
Georgetown ...		1	6,228	7,589	13,828
Greenville	6	10	9,230	68,480	77,726
Greenwood		1	3,139	13,643	16,783
Hampton			3,193	3,760	6,953
Horry	1	5	5,093	21,110	26,209
Jasper			2,250	2,306	4,556
Kershaw	1	2	2,838	10,651	13,492
Lancaster		2	1,950	12,622	14,574
Laurens			2,654	10,434	13,088
Lee			4,041	3,998	8,039
Lexington	7	12	2,394	37,383	40,296
McCormick		1	1,224	1,642	2,867
Marion	1		4,133	5,465	9,599
Marlboro	4		2,619	5,802	8,425
Newberry	1		1,788	9,531	11,320
Oconee		2	856	11,252	12,110
Orangeburg	4	2	12,420	14,198	26,624
Pickens		4	861	17,598	18,465
Richland	21	58	26,907	55,607	82,593
Saluda			1,272	4,286	5,558
Spartanburg ...	2	5	7,474	46,912	54,393
Sumter	4	6	8,038	13,292	21,340
Union		1	2,628	10,457	13,086
Williamsburg ...			7,597	6,579	14,176
York	32	4	4,745	21,455	26,236
State Totals ...	135	214	230,438	673,555	904,344

SOUTH CAROLINA STATE ELECTION COMMISSION
NUMBER OF REGISTERED VOTERS
BREAKDOWN BY RACE
NOVEMBER 2, 1976

County	Indian	Oriental	Black	White	Total
Abbeville	1	3	2,006	6,952	8,962
Aiken	9	11	7,017	34,269	41,306
Allendale	1		3,081	2,411	5,493
Anderson	3	6	4,651	35,354	40,014
Bamberg	1		3,245	4,114	7,360
Barnwell	1	2	3,661	6,469	10,133
Beaufort		10	5,662	11,641	17,313
Berkeley	1	30	6,972	16,163	23,166
Calhoun			2,225	2,489	4,714
Charleston	13	91	32,343	70,855	103,302
Cherokee	1	1	2,263	13,873	16,138
Chester			3,066	8,040	11,106
Chesterfield ...	2	2	4,473	11,640	16,117
Clarendon			5,893	5,873	11,766
Colleton	5		4,569	7,573	12,147
Darlington	1	1	8,003	17,689	25,694
Dillon	9	2	3,395	7,044	10,450
Dorchester	23	2	5,980	15,326	21,336
Edgefield		2	2,751	4,187	6,940
Fairfield			4,312	4,199	8,511
Florence	5	4	12,436	27,791	40,286
Georgetown ...		1	7,115	9,126	16,242
Greenville	12	37	11,751	86,717	98,517
Greenwood		5	4,006	16,424	20,435
Hampton			3,825	4,214	8,039
Horry	3	10	6,971	27,969	34,953
Jasper	1		3,131	2,955	6,087
Kershaw	3	5	3,568	12,799	16,375
Lancaster		2	2,569	15,245	17,816
Laurens		1	3,545	12,998	16,544
Lee			4,633	4,521	9,154
Lexington	12	21	3,454	46,978	50,465
McCormick		1	1,562	1,862	3,425
Marion	2		5,694	6,702	12,398
Marlboro	11	1	3,654	7,351	11,017
Newberry	1		2,359	10,852	13,212
Oconee		3	1,302	15,332	16,637
Orangeburg	7	4	15,627	16,402	32,040
Pickens	1	11	1,119	22,152	23,283
Richland	30	105	31,612	66,484	98,231
Saluda			1,489	5,005	6,494
Spartanburg ...	6	15	9,901	58,949	68,871
Sumter	10	10	10,216	16,841	27,077
Union	1	1	2,967	11,563	14,532
Williamsburg ..			9,539	8,660	18,199
York	38	6	5,263	25,757	31,064
State Totals ...	219	406	284,926	827,810	1,113,261

SOUTH CAROLINA STATE ELECTION COMMISSION
NUMBER OF REGISTERED VOTERS
BREAKDOWN BY RACE
DECEMBER 1, 1977

County	Indian	Oriental	Black	White	Total
Abbeville	1	3	1,739	6,373	8,116
Aiken	9	11	6,275	30,345	36,640
Allendale	1		2,737	2,150	4,888
Anderson	3	6	4,214	32,256	36,479
Bamberg	1		2,952	3,754	6,707
Barnwell	1	1	3,381	5,891	9,274
Beaufort		11	5,174	10,181	15,366
Berkeley		16	6,077	11,065	17,158
Calhoun			2,173	2,282	4,455
Charleston	9	87	28,747	62,639	91,482
Cherokee	1	1	1,996	12,187	14,185
Chester			2,757	7,226	9,983
Chesterfield ...		2	3,627	9,980	13,609
Clarendon	1		5,453	5,347	10,801
Colleton	4		4,160	6,668	10,832
Darlington	1		7,157	14,493	21,651
Dillon	9	2	3,221	6,584	9,816
Dorchester	20	1	5,391	13,703	19,115
Edgefield		2	2,522	3,895	6,419
Fairfield			3,738	3,736	7,474
Florence	3	4	11,500	24,755	36,262
Georgetown ...			6,748	8,290	15,038
Greenville	9	38	10,265	78,178	88,490
Greenwood		5	3,639	15,027	18,671
Hampton			3,572	3,803	7,375
Horry	4	9	6,990	27,004	34,007
Jasper	1		2,866	2,712	5,579
Kershaw	3	4	3,190	11,636	14,833
Lancaster		1	2,359	13,869	16,229
Laurens		1	3,057	11,829	14,887
Lee			4,107	4,126	8,233
Lexington	14	19	3,160	41,777	44,970
McCormick		1	1,412	1,689	3,102
Marion	1		5,200	6,089	11,290
Marlboro	13	1	3,257	6,604	9,875
Newberry	1		2,205	9,893	12,099
Oconee		2	1,139	13,851	14,992
Orangeburg	8	3	13,633	14,587	28,231
Pickens	1	11	1,082	20,112	21,206
Richland	28	101	29,360	59,640	89,129
Saluda			1,323	4,666	5,989
Spartanburg ...	6	15	9,053	53,246	62,320
Sumter	9	9	9,364	14,840	24,222
Union	1	1	2,153	9,765	11,920
Williamsburg ..			8,827	8,128	16,955
York	30	6	4,454	23,256	27,746
State Totals ...	193	374	257,406	740,127	998,100

**SOUTH CAROLINA STATE ELECTION COMMISSION
NUMBER OF REGISTERED VOTERS
BREAKDOWN BY RACE
NOVEMBER 7, 1978**

County	Indian	Oriental	Black	White	Total
Abbeville	1	3	1,872	6,661	8,537
Aiken	12	12	7,342	32,988	40,354
Allendale	1		3,016	2,281	5,298
Anderson	3	11	4,704	34,669	39,387
Bamberg	1	1	3,198	3,985	7,185
Barnwell	1	1	3,677	6,134	9,813
Beaufort	4	13	6,541	12,679	19,237
Berkeley	2	46	7,450	16,731	24,229
Calhoun			2,408	2,410	4,818
Charleston	10	98	32,732	67,276	100,116
Cherokee	2	1	2,443	13,607	16,053
Chester			3,039	7,714	10,753
Chesterfield ...	1	3	4,310	11,232	15,546
Clarendon	1		5,999	5,680	11,680
Colleton	23	1	4,669	7,179	11,872
Darlington	1		8,883	16,613	25,497
Dillon	12	4	3,775	7,002	10,793
Dorchester	27	8	6,096	15,756	21,887
Edgefield		2	2,838	4,141	6,981
Fairfield			4,064	3,991	8,055
Florence	5	8	13,241	27,267	40,521
Georgetown ...		1	7,288	9,148	16,437
Greenville	14	50	11,515	84,773	96,352
Greenwood		10	4,063	16,065	20,138
Hampton		1	3,806	3,976	7,783
Horry	5	10	7,588	29,068	36,671
Jasper	1		3,318	2,894	6,213
Kershaw	3	3	3,649	11,456	15,113
Lancaster		1	2,832	15,783	18,616
Laurens		1	3,507	12,813	16,321
Lee			4,852	4,543	9,395
Lexington	14	24	3,532	45,399	48,969
McCormick		1	1,552	1,769	3,322
Marion	5	1	5,590	6,359	11,955
Marlboro	14	1	4,148	7,147	11,310
Newberry	1	1	2,311	10,260	12,573
Oconee	1	3	1,232	15,029	16,265
Orangeburg	36	7	16,133	15,970	32,146
Pickens	2	14	1,168	21,686	22,870
Richland	33	107	31,950	63,227	95,317
Saluda			1,394	4,795	6,189
Spartanburg ...	7	19	10,025	57,501	67,552
Sumter	10	11	10,830	15,707	26,558
Union	1	1	2,599	10,649	13,250
Williamsburg ..	2		9,568	8,342	17,912
York	30	6	4,739	24,387	29,162
State Totals ...	286	487	291,486	804,742	1,097,001

**SOUTH CAROLINA STATE ELECTION COMMISSION
NUMBER OF REGISTERED VOTERS
BREAKDOWN BY RACE
MAY 9, 1979**

County	Indian	Oriental	Black	White	Total
Abbeville		3	1,542	6,018	7,563
Aiken	8	10	6,818	30,889	37,725
Allendale			2,622	2,102	4,724
Anderson	3	11	4,241	32,278	36,533
Bamberg		1	2,785	3,633	6,419
Barnwell	1	1	3,050	5,296	8,348
Beaufort	4	10	5,887	11,746	17,647
Berkeley	2	45	7,098	15,993	23,138
Calhoun			2,152	2,324	4,476
Charleston	8	91	28,865	60,450	89,414
Cherokee	2	1	2,242	12,827	15,072
Chester			2,726	7,197	9,923
Chesterfield ...	1	2	3,628	10,097	13,728
Clarendon			5,512	5,321	10,833
Colleton	21	1	4,370	6,695	11,087
Darlington			7,407	14,496	21,903
Dillon	12	4	3,621	6,533	10,170
Dorchester	24	8	5,439	13,901	19,372
Edgefield		2	2,527	3,755	6,284
Fairfield			3,618	3,683	7,301
Florence	6	8	12,124	25,272	37,410
Georgetown ...		1	6,802	8,641	15,444
Greenville	14	48	10,749	79,777	90,588
Greenwood		10	3,789	14,812	18,611
Hampton		1	3,476	3,713	7,190
Horry	5	10	6,734	26,855	33,604
Jasper	1		2,867	2,591	5,459
Kershaw	3	5	3,433	10,752	14,193
Lancaster		1	2,520	14,538	17,059
Laurens		1	3,081	12,089	15,171
Lee			4,320	4,236	8,556
Lexington	12	22	3,165	41,854	45,053
McCormick		1	1,405	1,593	2,999
Marion	5	1	4,843	5,736	10,585
Marlboro	14		3,536	6,446	9,996
Newberry	1	1	2,038	9,545	11,585
Oconee	1	3	966	13,529	14,499
Orangeburg	37	7	14,437	14,881	29,362
Pickens	2	13	1,135	20,210	21,360
Richland	29	100	28,794	59,019	87,942
Saiuda			1,230	4,399	5,629
Spartanburg ...	7	19	9,067	53,606	62,699
Sumter	10	10	9,906	14,643	24,569
Union	1	1	2,334	9,809	12,145
Williamsburg ...	2		8,673	7,635	16,310
York	30	5	4,227	22,924	27,186
State Totals ...	266	458	261,801	744,339	1,006,864

**SOUTH CAROLINA STATE ELECTION COMMISSION
NUMBER OF REGISTERED VOTERS
BREAKDOWN BY RACE
NOVEMBER 4, 1980**

County	Indian	Oriental	Black	White	Total
Abbeville	1	3	1,754	6,801	8,559
Aiken	10	21	8,335	37,703	46,069
Allendale		1	2,994	2,324	5,319
Anderson	7	16	5,285	41,073	46,381
Bamberg		1	3,413	3,995	7,409
Barnwell	1	5	3,362	6,107	9,475
Beaufort	7	14	7,517	16,466	24,004
Berkeley	3	119	8,263	21,635	30,020
Calhoun		1	2,377	2,702	5,080
Charleston	22	161	34,727	76,521	111,431
Cherokee	2	3	2,694	14,656	17,355
Chester	2	2	3,324	8,178	11,506
Chesterfield ...	1	3	4,227	11,547	15,778
Clarendon	2	1	6,908	6,634	13,545
Colleton	31	1	5,662	8,023	13,717
Darlington	2	2	9,023	17,466	26,498
Dillon	33	4	4,688	7,980	12,705
Dorchester	53	27	6,629	19,802	26,511
Edgefield	1	3	3,507	4,500	8,011
Fairfield			4,214	4,230	8,444
Florence	10	16	14,224	30,772	45,032
Georgetown ...		3	7,533	10,818	18,354
Greenville	28	71	12,791	94,250	107,140
Greenwood	1	12	4,471	17,562	22,046
Hampton		1	4,349	4,254	8,604
Horry	10	23	7,982	33,364	41,379
Jasper	2	3	3,719	3,431	7,155
Kershaw	3	6	4,063	12,504	16,576
Lancaster		3	3,072	16,725	19,800
Laurens	1	3	4,121	14,292	18,417
Lee			5,566	4,773	10,339
Lexington	21	46	4,088	53,764	57,919
McCormick		2	1,702	1,787	3,491
Marion	8	2	5,786	6,883	12,679
Marlboro	28		4,365	7,956	12,349
Newberry	1	3	2,372	10,659	13,035
Oconee	2	4	1,206	16,800	18,012
Orangeburg	41	17	18,214	18,167	36,439
Pickens	3	16	1,355	25,477	26,851
Richland	47	178	35,654	72,255	108,134
Saluda			1,592	5,068	6,660
Spartanburg ...	13	35	11,714	66,671	78,433
Sumter	13	25	12,815	19,099	31,952
Union	3	1	2,824	10,844	13,672
Williamsburg ..	4		10,226	8,244	18,474
York	50	7	5,104	29,601	34,762
State Totals ...	467	865	319,326	914,363	1,235,521

**SOUTH CAROLINA STATE ELECTION COMMISSION
NUMBER OF REGISTERED VOTERS
BREAKDOWN BY RACE
MARCH 12, 1981**

County	Indian	Oriental	Black	White	Total
Abbeville	1	3	1,790	6,778	8,572
Aiken	11	21	8,436	37,426	45,894
Allendale			3,052	2,324	5,376
Anderson	7	16	5,341	40,909	46,273
Bamberg	2	1	3,491	3,977	7,471
Barnwell	1	5	3,390	6,062	9,458
Beaufort	7	14	7,546	16,327	23,894
Berkeley	3	120	8,404	21,410	29,937
Calhoun		1	2,420	2,700	5,121
Charleston	22	159	35,050	75,457	110,688
Cherokee	2	3	2,721	14,689	17,415
Chester	2	2	3,376	8,108	11,488
Chesterfield ...	1	3	4,282	11,506	15,792
Clarendon	2	1	7,084	6,607	13,694
Colleton	31	1	5,764	7,974	13,770
Darlington	2	2	9,091	17,386	26,481
Dillon	33	4	4,746	7,958	12,741
Dorchester	52	27	6,680	19,838	26,597
Edgefield	1	3	3,537	4,460	8,001
Fairfield			4,238	4,184	8,472
Florence	10	17	14,433	30,593	45,053
Georgetown ...		3	7,609	10,696	18,308
Greenville	27	70	12,953	93,356	106,406
Greenwood	2	12	4,503	17,450	21,967
Hampton		1	4,417	4,230	8,648
Horry	12	22	8,056	33,344	41,434
Jasper	2	3	3,749	3,394	7,148
Kershaw	3	6	4,080	12,430	16,519
Lancaster	1	3	3,112	16,683	19,799
Laurens	1	3	4,156	14,227	18,387
Lee			5,644	4,765	10,409
Lexington	21	46	4,112	53,237	57,416
McCormick		2	1,707	1,777	3,486
Marion	8	2	5,890	6,909	12,809
Marlboro	29		4,448	7,998	12,475
Newberry	1	3	2,371	10,547	12,922
Oconee	2	4	1,215	16,808	18,029
Orangeburg	41	15	18,453	17,974	36,483
Pickens	3	16	1,365	25,346	26,730
Richland	46	177	35,867	70,793	106,883
Saluda			1,617	5,033	6,650
Spartanburg ...	13	35	11,866	66,323	78,242
Sumter	13	25	13,021	18,848	31,907
Union	3	1	2,822	10,777	13,603
Williamsburg ...	4		10,342	8,197	18,543
York	48	7	5,156	29,487	34,698
State Totals ...	470	859	323,453	907,307	1,232,089

**SOUTH CAROLINA STATE ELECTION COMMISSION
NUMBER OF REGISTERED VOTERS
BREAKDOWN BY RACE
OCTOBER 18, 1982**

County	Indian	Oriental	Black	White	Total
Abbeville	2		1,898	6,542	8,442
Aiken	14	4	8,752	35,627	44,397
Allendale	1		3,018	2,229	5,248
Anderson	8	2	5,725	40,263	45,998
Bamberg	2		3,567	3,793	7,362
Barnwell	2		3,420	5,760	9,182
Beaufort	12	5	8,720	17,838	26,575
Berkeley	4	18	9,391	22,020	31,433
Calhoun			2,822	2,903	5,725
Charleston	31	11	36,777	72,996	109,815
Cherokee	4	1	2,874	14,928	17,807
Chester	4		3,371	7,720	11,095
Chesterfield ...	1	1	4,246	11,152	15,400
Clarendon	2		7,320	6,585	13,907
Colleton	29		5,996	7,828	13,853
Darlington	4		9,047	16,156	25,207
Dillon	46	2	4,964	8,026	13,038
Dorchester	49	3	6,894	19,626	26,572
Edgefield	1		3,582	4,324	7,907
Fairfield			4,425	4,070	8,495
Florence	13	2	14,968	29,927	44,910
Georgetown ...			7,910	10,590	18,500
Greenville	40	15	14,794	90,924	105,773
Greenwood	3	6	5,230	17,200	22,439
Hampton	1		4,763	4,669	9,433
Horry	10		8,259	33,309	41,578
Jasper	1	1	4,094	3,657	7,753
Kershaw	3	3	4,200	11,967	16,173
Lancaster	1		3,042	15,823	18,866
Laurens	1	1	4,349	14,007	18,358
Lee		1	5,701	4,715	10,417
Lexington	24	5	4,108	51,011	55,148
McCormick			1,764	1,727	3,491
Marion	8		6,100	6,522	12,630
Mariboro	33		5,244	8,087	13,364
Newberry	1		2,374	9,808	12,183
Oconee	4	3	1,273	16,343	17,623
Orangeburg	39	5	20,562	17,954	38,560
Pickens	3	2	1,414	24,876	26,295
Richland	51	26	37,875	70,075	108,027
Saluda			1,697	4,855	6,552
Spartanburg ...	15	1	12,779	63,126	75,921
Sumter	13	3	13,602	18,332	31,950
Union	3	1	2,969	10,558	13,531
Williamsburg ..	3		10,719	7,792	18,514
York	39		5,110	28,723	33,872
State Totals ...	525	122	341,709	886,963	1,229,319

**SOUTH CAROLINA STATE ELECTION COMMISSION
NUMBER OF REGISTERED VOTERS
BREAKDOWN BY RACE
NOVEMBER 28, 1983**

County	Indian	Oriental	Black	White	Total
Abbeville	2		1,939	6,361	8,302
Aiken	13	5	9,474	35,113	44,605
Allendale	1		2,932	2,094	5,027
Anderson	3	3	5,847	39,454	45,312
Bamberg	3		3,644	3,637	7,284
Barnwell	2	1	3,640	5,663	9,306
Beaufort	9	5	8,859	17,936	26,809
Berkeley	6	160	8,863	20,553	29,587
Calhoun			2,652	2,781	5,433
Charleston	29	18	34,026	67,845	101,918
Cherokee	4	2	2,588	13,693	16,287
Chester	5		3,485	7,176	10,666
Chesterfield ...		1	3,511	9,809	13,321
Clarendon	2	1	6,708	6,121	12,832
Colleton	18		5,470	7,290	12,778
Darlington	3		7,937	14,481	22,421
Dillon	49	2	4,112	6,856	11,019
Dorchester	27	7	6,225	17,769	24,028
Edgefield	1		3,424	3,920	7,345
Fairfield			4,399	3,921	8,320
Florence	12	5	14,635	27,900	42,602
Georgetown ...			7,293	9,784	17,077
Greenville	44	20	14,586	87,295	101,945
Greenwood	3	6	4,979	15,386	20,874
Hampton			4,671	4,462	9,133
Horry	6	1	7,262	31,921	39,190
Jasper	2	1	3,790	3,311	7,104
Kershaw	1	3	3,853	11,007	14,869
Lancaster	1	1	2,753	14,633	17,388
Laurens	1	1	4,035	13,039	17,076
Lee		1	5,100	4,176	9,277
Lexington	18	9	3,831	48,007	51,865
McCormick			1,592	1,611	3,203
Marion	8		5,573	5,915	11,496
Marlboro	29		4,773	7,028	11,830
Newberry		1	2,315	9,309	11,625
Oconee	3	5	1,231	15,511	16,750
Orangeburg	18	7	19,146	17,259	36,430
Pickens	3	2	1,333	23,265	24,603
Richland	44	44	36,706	65,475	102,269
Saluda			1,676	4,513	6,189
Spartanburg ...	16	6	12,846	58,123	70,991
Sumter	12	6	12,254	16,636	28,908
Union	3	1	2,623	9,794	12,421
Williamsburg ..	3		10,068	7,406	17,477
York	38		5,211	27,831	33,080
State Totals ...	447	325	323,925	833,575	1,158,272

**SOUTH CAROLINA STATE ELECTION COMMISSION
NUMBER OF REGISTERED VOTERS
BREAKDOWN BY RACE
OCTOBER 29, 1984**

County	Indian	Oriental	Black	White	Total
Abbeville	4	3	3,064	7,341	10,412
Aiken	18	12	10,973	41,677	52,680
Allendale			3,226	2,212	5,448
Anderson	9	12	6,921	45,673	52,615
Bamberg	6	1	4,245	4,114	8,366
Barnwell	3	1	3,979	6,432	10,415
Beaufort	10	12	10,201	23,096	33,319
Berkeley	8	238	10,379	26,294	36,919
Calhoun		1	3,142	3,502	6,645
Charleston	45	126	42,168	86,804	129,143
Cherokee	9	7	3,466	15,511	18,993
Chester	5		4,124	8,053	12,182
Chesterfield ...	2	3	4,653	11,000	15,658
Clarendon	2	3	7,636	7,279	14,920
Colleton	24	1	6,623	8,579	15,232
Darlington	4	3	9,736	17,326	27,069
Dillon	74	2	4,975	7,860	12,911
Dorchester	43	22	7,545	23,337	30,947
Edgefield	1	3	4,080	4,568	8,652
Fairfield			5,399	4,639	10,038
Florence	14	17	17,625	34,065	51,721
Georgetown ...		4	8,827	11,743	20,574
Greenville	72	57	17,198	104,223	121,550
Greenwood	3	15	5,912	18,440	24,370
Hampton		2	5,177	4,942	10,121
Horry	10	12	8,607	41,208	49,837
Jasper	4	2	4,603	4,194	8,803
Kershaw	5	9	4,617	13,237	17,868
Lancaster	1	4	3,434	17,275	20,714
Laurens	2	8	5,046	15,765	20,821
Lee		1	5,787	4,700	10,488
Lexington	32	33	4,707	58,332	63,604
McCormick	1		1,927	1,840	3,768
Marion	9	2	6,849	6,999	13,859
Marlboro	86	5	5,970	8,317	14,378
Newberry	1	2	3,131	10,664	13,798
Oconee	3	5	1,542	18,757	20,307
Orangeburg	26	19	22,623	20,025	42,693
Pickens	5	6	1,618	27,749	29,378
Richland	79	160	44,058	79,059	123,356
Saluda			1,967	5,238	7,205
Spartanburg ...	24	26	15,486	68,969	84,505
Sumter	20	22	14,944	20,898	35,884
Union	4	1	3,285	11,301	14,591
Williamsburg ..	2		11,377	8,210	19,589
York	45	3	6,081	33,239	39,368
State Totals ...	715	865	388,948	1,005,186	1,395,714

**SOUTH CAROLINA STATE ELECTION COMMISSION
NUMBER OF REGISTERED VOTERS
BREAKDOWN BY RACE
JULY 15, 1985**

County	Indian	Oriental	Black	White	Total
Abbeville	4	4	3,060	7,329	10,397
Aiken	17	10	11,011	41,210	52,248
Allendale			3,238	2,145	5,383
Anderson	9	9	6,890	45,218	52,126
Bamberg	5	1	4,325	4,172	8,503
Barnwell	3	1	4,041	6,357	10,402
Beaufort	10	13	10,222	22,837	33,082
Berkeley	8	238	10,395	25,978	36,619
Calhoun		1	3,170	3,496	6,667
Charleston	45	118	42,506	85,191	127,860
Cherokee	9	5	3,486	15,435	18,935
Chester	5		4,131	7,991	12,127
Chesterfield ...	2	2	4,659	10,962	15,625
Clarendon	2	3	7,776	7,193	14,974
Colleton	22	1	6,697	8,524	15,244
Darlington	4	3	9,874	17,308	27,189
Dillon	78	2	5,083	7,863	13,026
Dorchester	43	22	7,555	23,108	30,728
Edgefield	1	3	4,170	4,620	8,794
Fairfield			5,454	4,602	10,056
Florence	13	20	17,905	33,825	51,763
Georgetown ...		7	8,846	11,775	20,628
Greenville	75	65	17,482	103,362	121,484
Greenwood	3	15	6,050	18,363	24,431
Hampton		2	5,213	4,918	10,133
Horry	9	12	8,614	41,519	50,154
Jasper	4	2	4,705	4,198	8,909
Kershaw	5	8	4,661	13,171	17,845
Lancaster	1	3	3,506	17,342	20,852
Laurens	2	4	5,229	15,912	21,147
Lee		1	5,833	4,653	10,487
Lexington	30	33	4,733	58,517	63,313
McCormick	2		1,930	1,793	3,725
Marion	10	2	7,196	7,135	14,343
Marlboro	119	5	6,100	8,326	14,550
Newberry	1	2	3,123	10,589	13,715
Oconee	2	5	1,525	18,614	20,146
Orangeburg	30	21	22,903	19,914	42,868
Pickens	5	7	1,635	27,870	29,517
Richland	80	160	44,266	77,738	122,244
Saluda			1,987	5,225	7,217
Spartanburg ...	23	26	15,740	68,536	84,325
Sumter	22	24	15,242	20,517	35,805
Union	4	1	3,048	10,733	13,786
Williamsburg ..	2		11,599	8,188	19,789
York	46	8	6,434	34,366	41,354
State Totals ...	755	869	393,248	999,638	1,394,510

SOUTH CAROLINA STATE ELECTION COMMISSION
NUMBER OF REGISTERED VOTERS
BREAKDOWN BY RACE
OCTOBER 17, 1985

County	Indian	Oriental	Black	White	Total
Abbeville	4	4	2,739	6,245	8,992
Aiken	12	10	9,052	35,410	44,484
Allendale			2,684	1,952	4,636
Anderson	7	9	5,748	37,615	43,379
Bamberg	5	1	3,623	3,745	7,374
Barnwell	3	1	3,253	5,485	8,742
Beaufort	5	14	8,097	20,235	28,351
Berkeley	7	205	9,234	23,198	32,644
Calhoun		1	2,857	3,392	6,250
Charleston....	33	118	36,696	74,769	111,616
Cherokee	8	6	3,063	13,425	16,502
Chester	4		3,749	7,054	10,807
Chesterfield..	2	2	3,815	9,089	12,908
Clarendon.....	2	3	6,713	6,447	13,165
Colleton	21	1	5,978	7,881	13,881
Darlington ...	4	3	8,470	15,264	23,741
Dillon	59	2	4,300	6,905	11,266
Dorchester ...	39	21	6,809	20,220	27,089
Edgefield		3	3,623	4,066	7,692
Fairfield			4,890	4,250	9,140
Florence	8	19	15,563	30,199	45,789
Georgetown ...		8	7,759	10,327	18,094
Greenville ...	65	66	15,425	92,410	107,966
Greenwood	1	11	5,094	15,674	20,780
Hampton		2	4,642	4,574	9,218
Horry	6	12	7,342	37,193	44,553
Jasper	4	2	4,351	3,963	8,320
Kershaw	5	8	4,127	11,895	16,035
Lancaster		3	3,118	15,869	18,990
Laurens	1	4	4,405	14,252	18,662
Lee		1	5,094	4,247	9,352
Lexington	25	32	4,132	52,386	56,575
McCormick	2		1,637	1,566	3,205
Marion	9	2	6,268	6,305	12,584
Marlboro	129	5	4,996	7,234	12,364
Newberry	1	2	2,866	9,717	12,586
Oconee	1	4	1,261	15,959	17,225
Orangeburg ...	29	20	19,999	18,333	38,381
Pickens	4	7	1,392	23,585	24,988
Richland	67	156	39,139	69,025	108,387
Saluda			1,639	4,695	6,334
Spartanburg ..	22	26	13,776	59,974	73,798
Sumter	21	23	12,665	17,929	30,638
Union	2	1	2,828	10,188	13,019
Williamsburg .	2		10,122	7,432	17,556
York.....	42	11	5,627	31,204	36,884
STATE TOTALS	661	829	340,660	882,792	1,224,942

SOUTH CAROLINA STATE ELECTION COMMISSION
NUMBER OF REGISTERED VOTERS
BREAKDOWN BY RACE
OCTOBER 19, 1986

County	Indian	Oriental	Black	White	Total
Abbeville ..	4	5	2,866	6,583	9,458
Aiken	17	27	9,466	36,488	45,998
Allendale ..			2,993	2,112	5,105
Anderson ...	12	18	6,328	40,774	47,132
Bamberg	5	2	3,657	3,669	7,333
Barnwell ...	3	6	3,591	5,746	9,346
Beaufort ...	9	27	8,955	20,701	29,692
Berkeley ...	7	237	9,722	24,383	34,329
Calhoun		2	2,945	3,469	6,416
Charleston .	35	240	39,580	77,796	117,651
Cherokee ...	9	13	3,296	14,729	18,047
Chester	4	2	3,893	7,364	11,263
Chesterfield.	2	2	4,140	9,580	13,724
Clarendon ...	2	4	7,293	6,571	13,870
Colleton	23	1	6,163	8,042	14,229
Darlington ..	6	3	9,226	15,940	25,175
Dillon	71	5	5,011	7,462	12,549
Dorchester ..	85	31	7,256	21,624	28,996
Edgefield ...		5	3,982	4,377	8,364
Fairfield ...	2		5,384	4,583	9,969
Florence	10	35	16,559	31,342	47,946
Georgetown ..		10	8,232	10,866	19,108
Greenville ..	74	79	16,682	98,718	115,553
Greenwood ...	3	23	5,538	16,273	21,837
Hampton		2	5,119	4,782	9,903
Horry	11	16	8,187	42,017	50,231
Jasper	4	4	4,658	4,177	8,843
Kershaw.....	8	9	4,385	12,587	16,989
Lancaster....	2	5	3,282	16,217	19,506
Laurens	2	11	4,833	15,110	19,956
Lee		1	5,319	4,338	9,658
Lexington ...	25	42	4,212	53,646	57,926
McCormick ...	2		1,685	1,609	3,296
Marion	14	2	6,833	6,525	13,374
Marlboro	147	4	5,718	8,037	13,906
Newberry	1	4	2,998	9,958	12,961
Oconee	2	7	1,341	17,044	18,394
Orangeburg ..	32	29	22,050	19,008	41,119
Pickens	4	17	1,506	24,749	26,276
Richland	74	186	41,506	72,067	114,833
Saluda	1		1,989	4,803	6,793
Spartanburg .	31	53	15,027	63,410	78,521
Sumter	21	34	13,463	17,965	31,483
Union	2	3	3,047	10,557	13,609
Williamsburg.	3	1	10,894	7,665	18,563
York	47	13	6,132	33,435	39,627
STATE TOTALS	816	1,220	366,942	929,879	1,298,857

SOUTH CAROLINA STATE ELECTION COMMISSION
NUMBER OF REGISTERED VOTERS
BREAKDOWN BY RACE
JULY 8, 1989

County	Hispanic	Indian	Oriental	Black	White	Other	Total
Abbeville		4	9	2,638	6,593		9,244
Aiken	26	24	62	8,360	38,040		46,512
Allendale		1		2,579	1,869		4,449
Anderson	7	16	20	5,808	42,063		47,914
Bamberg		5	1	3,500	3,480		6,986
Barnwell		4	4	3,099	5,864		8,971
Beaufort	39	22	45	7,882	24,766	2	32,756
Berkeley	40	20	269	8,865	25,314		34,508
Calhoun		1	1	2,459	3,243		5,704
Charleston	47	51	267	33,101	72,930		106,396
Cherokee	1	6	10	2,895	14,245		17,157
Chester		5	1	3,703	7,468		11,177
Chesterfield		5	1	3,292	8,999		12,297
Clarendon	3	5	4	6,082	5,850		11,944
Colleton	1	31	3	5,574	8,144		13,753
Darlington	1	8	3	7,854	14,502		22,368
Dillon		56	14	4,221	6,395	1	10,687
Dorchester	12	75	104	6,543	21,766	1	28,501
Edgefield			6	3,796	5,119		8,921
Fairfield		3		4,438	4,314		8,755
Florence	3	10	45	13,894	28,709		42,661
Georgetown	1	4	7	6,904	10,910	4	17,830
Greenville	44	67	128	15,355	99,159		114,753
Greenwood	2	3	19	4,981	15,841	1	20,847
Hampton	2	2	2	4,316	4,191		8,513
Horry	5	8	31	7,039	42,588		49,671
Jasper	1	3	3	3,770	3,378		7,155
Kershaw	11	8	12	4,087	12,957	1	17,076
Lancaster	1	5	7	3,353	15,464		18,830
Laurens	1	5	8	4,055	14,678		18,747
Lee			3	4,777	4,062	2	8,844
Lexington	9	40	82	4,271	60,309		64,711
McCormick		2		2,077	1,743		3,822
Marion	1	21	11	6,167	6,650		12,850
Marlboro		132	4	4,126	6,711		10,973
Newberry	6	2	4	2,775	10,506		13,293
Oconee	12	10	15	1,211	17,759		19,007
Orangeburg	4	39	35	20,349	18,286		38,713
Pickens	3	12	27	1,560	27,487	1	29,090
Richland	79	71	205	35,646	70,417	356	106,774
Saluda		1	1	1,839	4,858		6,699
Spartanburg	12	31	50	12,743	63,536		76,372
Sumter	31	20	40	13,335	18,585		32,011
Union		2	3	2,538	9,984		12,527
Williamsburg		3	2	9,797	7,355		17,157
York	2	53	23	6,090	34,736		40,904
STATE TOTALS	407	896	1,591	323,744	931,823	369	1,258,830

SOUTH CAROLINA STATE ELECTION COMMISSION
NUMBER OF REGISTERED VOTERS
BREAKDOWN BY RACE
OCTOBER 25, 1988

County	Hispanic	Indian	Oriental	Black	White	Other	Total
Abbeville		4	9	3,008	7,066	2	10,089
Aiken	25	30	68	9,911	42,296	2	52,332
Allendale		1		3,089	2,089		5,179
Anderson	8	16	25	7,015	46,523	5	53,592
Bamberg		5	2	3,843	3,690		7,540
Barnwell		4	4	3,632	6,223		9,863
Beaufort	40	20	47	9,230	25,996	42	35,375
Berkeley	47	20	327	10,335	29,266	8	40,003
Calhoun		1	1	2,937	3,551		6,490
Charleston	50	65	343	40,828	86,808	1	128,095
Cherokee	1	6	13	3,293	15,581		18,894
Chester		3	2	4,232	8,329		12,566
Chesterfield		5	3	4,104	10,307	2	14,421
Clarendon	2	4	5	7,320	6,703	6	14,040
Colleton	1	38	3	6,347	8,987	4	15,380
Darlington	1	9	4	9,672	16,769	1	26,456
Dillon		66	14	5,173	7,461	2	12,716
Dorchester	10	92	103	7,648	25,548	57	33,458
Edgefield			7	4,267	5,478	1	9,753
Fairfield		3		5,314	4,896	3	10,216
Florence	3	12	52	16,754	33,331	19	50,171
Georgetown	1	5	14	8,113	12,179	8	20,320
Greenville	44	82	136	18,261	111,257	390	130,170
Greenwood	2	3	26	5,988	18,135	9	24,163
Hampton	2	2	2	5,124	4,737		9,867
Horry	3	13	35	8,277	48,276		56,604
Jasper	1	5	4	4,604	3,982		8,596
Kershaw	10	10	13	4,700	14,278	19	19,026
Lancaster	1	6	10	3,641	17,085	1	20,744
Laurens	2	5	8	5,066	16,590	21	21,692
Lee			2	5,419	4,457	2	9,880
Lexington	9	46	92	4,900	65,552	2	70,601
McCormick		2		2,137	1,804	4	3,947
Marion	1	26	11	7,334	7,338	9	14,719
Marlboro	1	169	5	5,295	7,910	2	13,382
Newberry	3	3	4	3,259	11,426	4	14,699
Oconee	12	9	17	1,507	20,475	1	22,021
Orangeburg	3	47	39	23,615	19,782		43,486
Pickens	3	13	28	1,800	30,567	2	32,413
Richland	82	88	274	42,559	80,697	390	124,090
Saluda		1		2,092	5,115	1	7,209
Spartanburg	11	33	66	15,462	71,565	10	87,147
Sumter	35	24	44	15,752	20,959	2	36,816
Union		2	6	3,099	11,015		14,122
Williamsburg		3	2	11,360	8,166		19,531
York	2	60	31	7,046	38,707	9	45,855
STATE TOTALS	416	1,061	1,901	384,362	1,048,952	1,037	1,437,729

SOUTH CAROLINA STATE ELECTION COMMISSION
NUMBER OF REGISTERED VOTERS
BREAKDOWN BY RACE
OCTOBER 8, 1987

County	Hispanic	Indian	Oriental	Black	White	Other	Total
Abbeville		3	6	2,294	6,103	1	8,407
Aiken	5	16	28	8,568	34,938	2	43,557
Allendale				2,735	2,030		4,765
Anderson	1	12	17	5,774	38,658		44,467
Bamberg		5	2	3,383	3,490		6,880
Barnwell		3	5	3,287	5,355		8,650
Beaufort	7	13	29	7,824	20,524	3	28,400
Berkeley	5	7	227	9,018	23,109		32,366
Calhoun			1	2,564	3,217		5,782
Charleston	17	33	222	34,931	71,915		107,118
Cherokee		7	13	2,783	13,725		16,528
Chester		1	2	3,622	6,798		10,423
Chesterfield		1	1	3,475	8,734	1	12,212
Clarendon	1	4	4	6,743	6,103		12,855
Colleton		23	2	5,402	7,741		13,168
Darlington	1	5	1	8,145	14,444		22,596
Dillon		53	6	4,577	6,851		11,487
Dorchester		72	31	6,501	19,562	54	26,220
Edgefield			4	3,913	4,822	1	8,740
Fairfield		2		4,730	4,333		9,065
Florence	1	10	33	14,526	28,737		43,309
Georgetown		1	11	7,131	10,131	3	17,277
Greenville	6	68	78	14,784	92,882	17	107,835
Greenwood		5	20	4,966	15,168		20,159
Hampton		2	2	4,855	4,475		9,337
Horry	1	10	13	6,990	39,828		46,842
Jasper		4	4	4,324	3,808		8,140
Kershaw	1	8	8	4,038	11,970		16,025
Lancaster		4	5	3,031	15,368		18,408
Laurens		2	8	4,180	14,284		18,474
Lee			1	4,845	4,174		9,020
Lexington	5	27	57	3,945	53,086	1	57,121
McCormick		1		1,625	1,578	3	3,207
Marion	1	16	2	6,098	6,095	8	12,220
Marlboro	1	134	3	4,566	7,088		11,792
Newberry	1	1	3	2,724	9,473		12,202
Oconee		3	7	1,176	15,857	1	17,044
Orangeburg		31	30	20,135	18,253	1	38,450
Pickens		6	16	1,423	23,669	1	25,115
Richland	17	70	178	36,936	67,743	125	105,069
Saluda		1		1,845	4,620		6,466
Spartanburg	1	29	50	13,361	60,255	2	73,698
Sumter	2	19	31	12,272	16,645	2	28,971
Union		2	3	2,639	9,827		12,471
Williamsburg		3		10,033	7,268		17,304
York		43	20	5,433	30,668		36,164
STATE TOTALS	74	760	1,184	328,153	875,402	228	1,205,001

STATE COMMISSION PUBLICATIONS AND TRAINING AIDS

1. Registration and Election Laws of South Carolina.
2. Booklet entitled "Poll Manager's Handbook for Conduct of General Elections" (published each even-numbered election year in September or October).
3. Annual Report.
4. Periodic brochures, pamphlets and statistical data for the public on voter registration and election procedures and the number of registered voters in the State.
5. Statistical data on voter turnout for every election held in South Carolina is available for public inspection at the office of the State Election Commission. This data includes the number of registered voters and the number who actually voted broken down by race and sex.
6. "Selected Legal Opinions and Correspondence" was prepared to be used by the County Board of Voter Registration. The booklet outlines certain procedures to be followed by the Boards when certain problem situations arise in registration. It will be updated periodically.
7. "Manual of Instruction for Voter Registration" was prepared for all members of the County Boards of Voter Registration. It outlines all clerical procedures to be followed for voter registration. This booklet will be updated periodically.
8. Training films, video and audio productions used to instruct election officials and provide information to the public concerning voter registration and election procedures.
9. Pamphlet entitled "Are You Eligible To Vote?" prepared for distribution to the general public. Contains useful information about registration and voting procedures in South Carolina.
10. Booklet entitled "What To Do If . . ." prepared to be used by poll workers and other election officials in helping to answer common election day problems.

State of South Carolina



Election Commission

2221 DEVINE STREET
POST OFFICE BOX 5987
COLUMBIA, S.C. 29250

COMMISSIONERS

DR. NEAL D. THIGPEN
Chairman

MARGARET S. TOWNSEND
Vice-Chairman

C.D. SEXTON

WILLIAM B. DEPASS, JR.

ROGER LEAKS, JR.

JAMES B. ELLISOR
EXECUTIVE DIRECTOR

JAMES F. HENDRIX
DEPUTY EXECUTIVE DIRECTOR
DIRECTOR OF ELECTIONS

ANN C. WOLFE
DEPUTY DIRECTOR, BUDGET &
FINANCE

MARCIA B. ANDINO
ASSISTANT DIRECTOR, CENTRAL
VOTER REGISTRATION SYSTEM
AND COMPUTER SERVICES

DONNA C. ROYSON
ASSISTANT DIRECTOR, ELECTRONIC
VOTING SYSTEM

PHONE: 734-9060
FAX: 734-9366

LETTER OF TRANSMITTAL

Columbia, South Carolina
For Period Ending June 30, 1990

To His Excellency, Carroll A. Campbell, Jr., Governor, and the
General Assembly of the State of South Carolina:

In accordance with law, we are privileged to submit to you
the Seventeenth Annual Report of the South Carolina State
Election Commission. This report contains data and statistics
from special elections and other information as required.

Respectfully submitted,

Dr. Neal Thigpen, Chairman
William B. DePass, Jr.
Roger Leaks, Jr.
C.D. Sexton
Margaret S. Townsend

TABLE OF CONTENTS

Letter of Transmittal..... 1

South Carolina Election Commission..... 3

Staff of State Election Commission..... 3

History of the Agency..... 4
 Statutory Authority of the Agency..... 4

Organization of the Agency..... 4
 Organizational Chart..... 7

Summary of Fiscal Year Expenditures..... 7

Minutes of Meetings of State Board of Canvassers
 Tuesday, October 17, 1989..... 8
 Tuesday, November 28, 1989..... 9

Returns of Special Elections
 S.C. House District 55 held on October 10,
 1989 in Dillon County..... 10

 S.C. House District 123 held on October 10,
 1989 in Beaufort County..... 11

 S.C. House District 76 held on November 21,
 1989 in Richland County..... 12

Voter Registration Breakdown By Race..... 13

Purge of Registered Voters For Non-Voting..... 14

Voter Registration By Mail..... 15

Publications and Training Aids of the State
 Election Commission..... 16

Efficiency and Effectiveness Factors..... 17

SOUTH CAROLINA ELECTION COMMISSION MEMBERS
Appointed by the Governor

DR. NEAL D. THIGPEN, Chairman (1990)
Florence, South Carolina

WILLIAM B. DEPASS, JR. (1992)
Columbia, South Carolina

ROGER LEAKS, JR. (1992)
Columbia, South Carolina

C.D. SEXTON (1990)
Columbia, South Carolina

MARGARET S. TOWNSEND (1990)
Charleston, South Carolina

STAFF

JAMES B. ELLISOR
Executive Director

James F. Hendrix
Deputy Executive Director
Director of Elections

Ann C. Wolfe
Deputy Director
Budget and Finance

Marcia Andino
Assistant Director, Central
Voter Registration System
and Computer Services

Donna Royson
Assistant Director
Electronic Voting System

Garry Baum
Public Information Officer

Sheack Abraham
Administrative Specialist B

Richard C. Behlmer
Postal Clerk

Joyce D. Benjamin
Data Entry Operator II

Wanda Quarles Berry
Administrative Assistant
Electronic Voting System

Faye Carter
Administrative Assistant II

Nancy S. Foster
Administrative Assistant I

Susan G. Funderburk
Data Entry Operator II

C. Stanley Harris
Postal Center Supervisor

Blondell M. Montague
Data Coordinator II

Barbara Pagoota
Administrative Specialist A

Faye Parks
Accounting Technician II

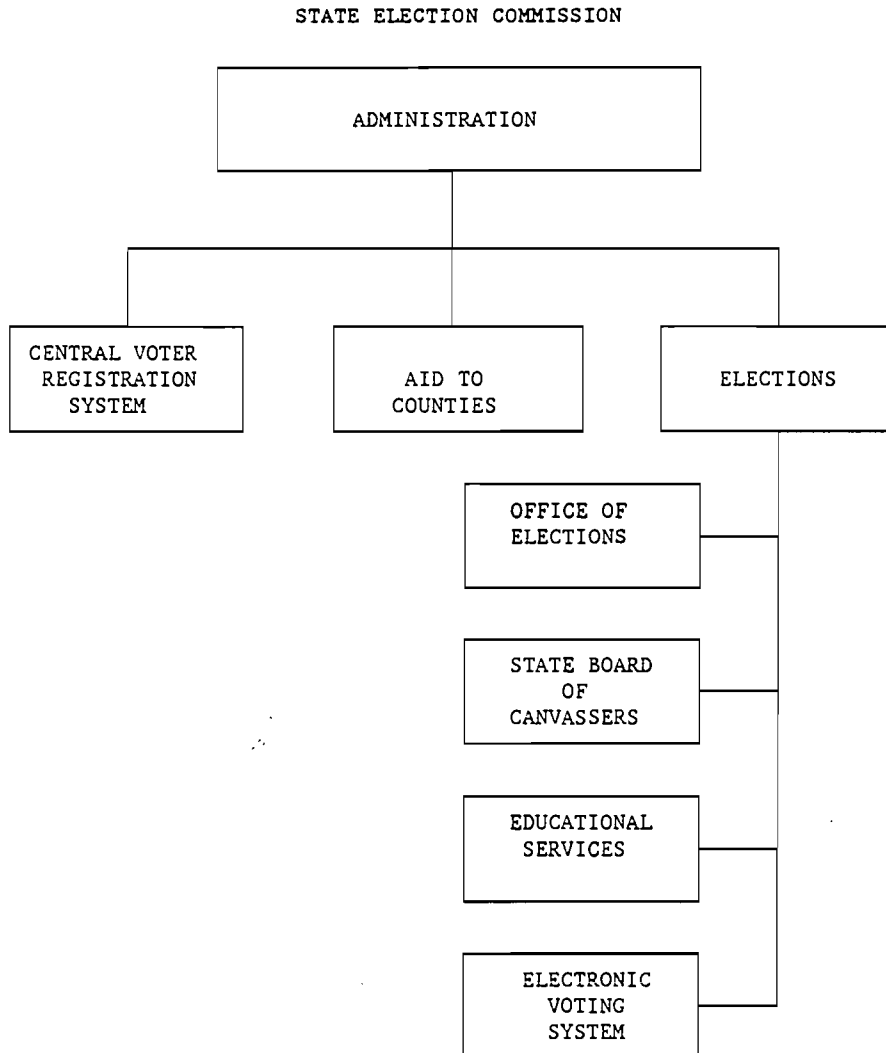
Janet D. Reynolds
Executive Support Specialist

Elizabeth I. Simmons
Accounting Technician II

SUMMARY OF EXPENDITURES

1989 - 1990

I.	Administration	\$	311,481
II.	Central Voting Registration System		1,009,538
III.	Elections		269,636
IV.	Employee Benefits		94,809
V.	Non-Recurring Appropriations:		
	Permanent Improvements.....		88,999
			<hr/>
	TOTAL STATE ELECTION COMMISSION.....	\$	1,774,463



SPECIAL ELECTION
HOUSE OF REPRESENTATIVES, DISTRICT 55
OCTOBER 10, 1989
DILLON COUNTY

PRECINCT	Marion H. Son Kinon (D)	Edith Daniel (R)
East Dillon.....	341	282
West Dillon.....	248	61
South Dillon.....	240	70
Latta.....	---	---
New Holly.....	5	6
Lake View.....	200	61
Kemper.....	39	22
Gaddy's Mill.....	22	14
Mt. Calvary.....	116	45
Bermuda.....	79	15
Pleasant Hill.....	57	17
Hamer.....	114	42
Oakland.....	39	18
Carolina.....	21	19
Little Rock.....	104	52
Minturn.....	36	18
Oak Grove.....	---	---
Manning.....	38	19
Floydale.....	77	19
Fork.....	85	20
Absentee.....	13	13
Challenges.....	0	0
COUNTY TOTALS.....	1,874	813

SPECIAL ELECTION
HOUSE OF REPRESENTATIVES, DISTRICT 123
OCTOBER 10, 1989
BEAUFORT COUNTY

PRECINCT	Holly Cork (R)	David Ames Write-in	Robert Graves Write-in	Misc. Write-in	Forest Baughman Write-in
Bluffton	75	4	9	0	11
Burton 1A	1	0	11	1	0
Burton 1B	4	0	0	0	0
Burton 2	10	0	12	0	0
Chechessee	16	0	0	0	0
Daufuskie	21	0	0	0	0
Hilton Head 1	48	1	29	1	0
Hilton Head 2	30	0	12	0	0
Hilton Head 3	25	0	5	0	0
Hilton Head 4	263	6	66	0	0
Hilton Head 5	247	1	50	0	0
Hilton Head 6	85	0	16	0	0
Hilton Head 7	164	5	34	0	0
Hilton Head 8	144	1	37	0	0
Hilton Head 9	89	3	21	0	0
Hilton Head 10	45	0	7	0	1
Hilton Head 11	189	1	36	0	0
Hilton Head 12	217	4	23	1	0
Hilton Head 13	66	2	18	0	0
Hilton Head 14	255	2	28	0	0
Hilton Head 15	201	8	19	2	0
Bluffton 2	55	0	12	0	0
Burton 2B	5	0	9	2	0
Burton 2C	2	0	13	0	0
Hilton Head 6B	124	0	33	0	0
Hilton Head 15B	79	2	8	0	0
Bulffton 3	121	1	8	0	0
Hilton Head 5B	104	4	31	0	0
Absentee	5	0	0	0	0
Challenges	0	0	0	0	0
COUNTY TOTALS	2690	45	547	7	12

SPECIAL ELECTION
HOUSE OF REPRESENTATIVES, DISTRICT 76
NOVEMBER 21, 1989
RICHLAND COUNTY

PRECINCT	Lyles Glenn (D)	James H. Harrison (R)
Ward 15.....	156	157
Ward 16.....	310	266
Ward 17.....	250	323
Ward 23.....	66	73
Ward 24.....	187	249
Ward 25.....	187	263
Ward 26.....	103	101
Ward 27.....	161	418
Ward 34.....	94	149
S.F.A.....	207	326
Pennington.....	113	259
Woodlands.....	94	123
Absentee.....	53	41
Challenges.....	3	0
COUNTY TOTALS	1984	2748

SOUTH CAROLINA ELECTION COMMISSION
VOTER REGISTRATION BREAKDOWN BY RACE REPORT
(RACE BREAKDOWN)

COUNTY NAME	HISPANIC	INDIAN	ORIENTAL	BLACK	WHITE	OTHER	TOTAL
ADBEVILLE		4	9	2,727	6,849		9,589
AIKEN	28	24	67	8,679	38,965		47,763
ALLENDALE				2,831	1,930		4,761
ANDERSON	7	18	23	5,935	43,080		49,063
BAMBERG		4	1	3,667	3,529		7,201
BARNWELL		3	4	3,293	5,936		9,236
BEAUFORT	46	26	51	8,242	26,097	2	34,464
BERKELEY	41	22	302	9,484	27,000		36,849
CALHOUN		1	1	2,670	3,377	1	6,050
CHARLESTON	65	61	288	35,242	75,332		110,988
CHEROKEE	2	6	11	3,185	15,182		18,386
CHESTER		5	2	4,009	7,881		11,897
CHESTERFIELD		5	3	3,565	9,410		12,983
CLARENDON	4	5	4	6,399	6,131		12,543
CULLETON	1	31	3	5,742	8,319		14,096
DARLINGTON	1	18	3	8,107	14,743		22,864
DILLON	1	67	14	4,469	6,737	1	11,289
DORCHESTER	16	92	112	6,961	22,838	2	30,021
EDGEFIELD			6	3,895	5,265		9,166
FAIRFIELD	1	3	2	4,667	4,467		9,140
FLORENCE	5	13	45	14,641	29,301		44,005
GEORGETOWN	1	4	7	7,125	11,259	4	18,400
GREENVILLE	56	73	133	16,066	102,317		118,645
GREENWOOD	2	4	19	5,171	16,072	1	21,269
HAMPTON	2	2	2	4,611	4,389		9,006
HORRY	11	13	45	7,994	44,971		53,034
JASPER	3	3	3	3,898	3,406		7,313
KERSHAW	13	11	12	4,355	13,505	1	17,897
LANCASTER	2	6	7	3,454	15,708		19,177
LAURENS	1	5	9	4,314	15,193		19,522
LEE		1	3	5,135	4,174	1	9,314
LEXINGTON	13	42	86	4,458	61,904		66,503
MCCORMICK		5		2,257	1,945		4,207
MARION	4	21	12	6,626	6,838		13,501
MARLBORO		139	4	4,512	6,924		11,579
HEWBERRY	6	2	4	2,895	10,763		13,670
OCONEE	15	10	16	1,415	19,088		20,544
ORANGEBURG	4	41	37	21,735	18,930		40,747
PICKENS	5	13	29	1,636	28,514	1	30,198
RICHLAND	92	70	221	36,952	71,966	355	109,656
SALUDA		1	1	1,946	4,960		6,908
SPARTANBURG	17	31	56	13,215	64,935		78,254
SUMTER	35	22	42	13,828	18,934		32,861
UNION		2	3	2,723	10,300		13,028
WILLIAMSBURG		3	2	10,367	7,401		17,773
YORK	3	53	25	6,288	35,211		41,580
STATE TOTALS	503	977	1,729	341,386	961,976	369	1,306,940

Purge of Registered Voters for Non-Voting 11/4/86 - 7/31/89

-----COUNTY NAME-----	HISPANIC	INDIAN	ORIENTAL	BLACK	WHITE	OTHER	TOTAL
ABBEVILLE				411	622		1,033
AIKEN		5	7	1,681	4,394		6,087
ALLENDALE				586	214		800
ANDERSON		1	2	1,204	4,791		5,998
BAMBERG			1	536	336		873
BARNWELL			1	561	410		972
BEAUFORT	1		4	1,515	2,398		3,918
BERKELEY	1		47	1,500	3,609		5,157
CALHOUN				503	319		822
CHARLESTON	2	9	59	8,114	11,590		19,774
CHEFCEE			3	417	1,376		1,796
CHESTER			1	571	849		1,421
CHESTERFIELD			1	771	1,357		2,129
CLARENDON	1		1	1,325	888		2,215
COLLETON		8		981	894		1,883
DARLINGTON		1		1,889	2,304		4,194
DILLON		12		1,013	1,086		2,111
DORCHESTER		26	19	1,216	3,724		4,985
EDGEFIELD			1	516	364		881
FAIRFIELD				698	485		1,383
FLORENCE		2	7	3,017	4,425		7,451
GEORGETOWN			7	1,527	1,633		3,167
GREENVILLE		15	16	2,955	11,175		14,161
GREENWOOD			5	1,060	2,193		3,258
HAMPTON			1	925	581		1,507
HORRY		4	5	1,378	6,069		7,456
JASPER		2	1	810	554		1,367
KERSHAW		2	1	643	1,271		1,917
LANCASTER	1	1	3	456	1,792		2,253
LAWRENCE				1,047	1,832		2,879
LEE				717	383		1,100
LEXINGTON	1	7	13	673	4,988		5,682
MCCORMICK				138	77		215
MARION		6	1	1,339	740		2,086
MARLBORO	1	43	2	1,352	1,250		2,648
NEWBERRY		1		503	785		1,289
OCDNEE				293	2,511		2,804
ORANBURG		9	6	3,719	1,737		5,471
FICKENS		1	2	258	3,002		3,263
RICHLAND	3	18	61	7,009	8,573	17	15,681
SALUDA				458	363		821
SPARTANBURG		2	16	2,783	7,624		10,425
SUMTER		5	7	2,253	2,269		4,634
UNION			1	589	1,015		1,605
WILLIAMSBURG				1,907	855		2,762
YORK		7	7	948	3,592		4,554
STATE TOTALS	11	187	309	65,065	113,299	17	178,888

SOUTH CAROLINA ELECTION COMMISSION
REGISTRATION BY MAIL TALLY

DATE 05/27/90

COUNTY	TOTAL TOTAL	FEMALE					MALE				
		TOTAL	18-21	22-34	35-64	65-UP	TOTAL	18-21	22-34	35-64	65-UP
01 ABBEVILLE	612	310	61	137	81	31	302	53	150	85	14
02 AIKEN	6,689	3,443	489	1,529	1,234	191	3,246	437	1,396	1,298	115
03 ALLENDALE	163	86	13	36	27	10	77	11	32	28	6
04 ANDERSON	4,582	2,480	382	965	960	173	2,102	308	806	872	116
05 BAMBERG	228	116	32	43	36	5	112	30	54	26	2
06 BARNWELL	346	168	42	80	39	7	178	57	61	53	7
07 BEAUFORT	3,281	1,787	165	758	733	131	1,494	98	546	700	150
08 BERKELEY	5,170	2,869	559	1,134	1,056	120	2,301	497	834	911	59
09 CALHOUN	344	172	22	73	67	10	172	27	68	74	3
10 CHARLESTON	17,274	9,405	1,893	3,968	2,928	616	7,869	1,369	3,362	2,747	391
11 CHEROKEE	1,222	657	272	198	163	24	565	224	173	145	23
12 CHESTER	1,427	753	146	320	258	29	674	121	279	248	26
13 CHESTERFIELD	1,086	634	98	266	212	58	452	68	188	166	30
14 CLARENDON	144	73	20	29	19	5	71	13	25	25	8
15 COLLETON	1,287	626	361	128	113	24	661	365	136	145	15
16 DARIINGTON	1,998	1,028	211	429	316	72	970	205	415	306	44
17 DILLON	411	208	45	106	46	11	203	49	94	54	6
18 DORCHESTER	5,767	3,186	356	1,380	1,314	136	2,581	291	1,001	1,176	113
19 EDGEFIELD	790	438	73	203	125	37	352	46	167	120	19
20 FAIRFIELD	862	470	222	139	97	12	392	150	133	100	9
21 FLORENCE	2,992	1,669	331	681	549	108	1,323	226	506	527	64
22 GEORGETOWN	980	542	135	184	188	35	438	76	156	171	35
23 GREENVILLE	14,172	7,726	1,414	2,940	2,704	668	6,446	1,164	2,387	2,547	348
24 GREENWOOD	1,478	783	114	283	298	88	695	77	305	277	36
25 HAMPTON	358	184	81	63	31	9	174	79	53	37	5
26 HORRY	4,880	2,666	346	1,043	1,077	200	2,214	257	793	953	211
27 JASPER	302	144	48	45	38	13	158	45	53	54	6
28 KERSHAW	1,315	691	146	251	271	23	624	101	233	273	17
29 LANCASTER	1,048	603	236	179	158	30	445	171	140	124	10
30 LAURENS	1,881	1,054	221	356	388	89	827	179	262	343	43
31 LEE	22	11	4	2	4	1	11	2	6	3	
32 LEXINGTON	10,744	5,909	850	2,559	2,174	326	4,835	687	1,952	2,026	170
33 MCCORMICK	3	1		1			2	1		1	
34 MARION	1,782	980	250	346	314	70	802	208	247	291	56
35 MARLBORO	1,044	579	171	249	126	33	465	138	190	122	15
36 HEWBERRY	286	178	18	57	71	32	108	10	42	44	12
37 OCOHEE	787	436	52	150	190	44	351	24	111	178	38
38 ORANGEBURG	4,455	2,376	362	1,033	749	232	2,079	317	846	755	161
39 PICKENS	2,981	1,461	233	578	575	75	1,520	289	620	558	53
40 RICHLAND	15,639	8,742	1,569	3,999	2,768	406	6,897	1,069	3,135	2,476	217
41 SALUDA	373	184	73	64	41	6	189	78	52	49	10
42 SPARTANBURG	7,305	3,947	478	1,549	1,527	393	3,358	325	1,376	1,433	224
43 SUMNER	2,413	1,316	279	536	366	135	1,097	213	428	389	67
44 UNION	648	335	97	124	93	21	313	99	120	86	8
45 WILLIAMSBURG	1,358	683	266	242	145	30	675	288	251	120	16
46 YORK	6,876	3,748	571	1,309	1,566	302	3,128	456	962	1,516	194
STATEWIDE	139,805	75,857	13,807	30,744	26,235	5,071	63,948	10,998	25,146	24,632	3,172

**STATE ELECTION COMMISSION
EFFICIENCY AND EFFECTIVENESS FACTORS
JULY 1989 - JUNE 1990**

Central Voter Registration System
New registered voters 55,250
Changes 220,251
Counties on line 23
Aid to counties...
 52 trips to 21 counties
 dealing with 7 other counties
 for on-line hook-up

Administrative
Number of lists sold 1,800
Income from sale \$114,000.

Office of Elections
Number of elections held 254
 July-December, 1989 107
 January-June, 1990 147

Educational Services
Monthly phone calls 350
Monthly mailings 180
Aid to counties...
Number of workers trained 1400

Electronic Voting System
No. of databases/elections 145
No. of ballots printed 5,600
Monthly phone calls 300
Aid to counties...
Trips for training 30