



HAL
open science

Reconstructing the geocentric system of Proto Oceanic

Alexandre François

► **To cite this version:**

Alexandre François. Reconstructing the geocentric system of Proto Oceanic. *Oceanic Linguistics*, 2004, 43 (1), pp.1-32. halshs-00526846

HAL Id: halshs-00526846

<https://shs.hal.science/halshs-00526846v1>

Submitted on 16 Oct 2010

HAL is a multi-disciplinary open access archive for the deposit and dissemination of scientific research documents, whether they are published or not. The documents may come from teaching and research institutions in France or abroad, or from public or private research centers.

L'archive ouverte pluridisciplinaire **HAL**, est destinée au dépôt et à la diffusion de documents scientifiques de niveau recherche, publiés ou non, émanant des établissements d'enseignement et de recherche français ou étrangers, des laboratoires publics ou privés.

This document is the preprint version of:

François, Alexandre. 2004. Reconstructing the geocentric system of Proto Oceanic. *Oceanic Linguistics* 43-1, juin 2004. University of Hawai'i Press. Pp.1-32.

**RECONSTRUCTING THE GEOCENTRIC
SYSTEM OF PROTO OCEANIC**

Alexandre FRANÇOIS
LACITO-CNRS

Summary

The comparison of sixteen Austronesian languages, regarding the absolute coordinates they use in space reference, makes it possible to propose a historical hypothesis regarding the geocentric system of Proto Oceanic: on land, one up-down axis defined by the declivity of the ground; at sea, a second up-down axis motivated by the prevailing trade winds. After reconstructing the system of POC, we model the principal paths of evolution which historically derived from it and led to the diverse systems attested in modern Oceanic languages.

RECONSTRUCTING THE GEOCENTRIC SYSTEM OF PROTO OCEANIC

1. *Introduction*

In the last decade, several theoretical and typological studies have improved our understanding of how languages encode space reference. In particular, the research conducted by the Cognitive Anthropology Research Group at Nijmegen's Max Planck Institute of Psycholinguistics (Brown and Levinson 1992, 1993; Levinson 1992, 1996 *a-b-c*; Haviland 1993) has attracted the attention of linguists to the diversity of space-encoding strategies attested among the languages of the world, specifically in language families which until then had been hardly explored—e.g. Mayan and Aboriginal languages. In parallel with these typological studies, an increasing number of Oceanic and Austronesian languages have been investigated with regard to these space issues: see Bowden (1992), Senft ed. (1997; f/c), Bennardo ed. (2002).

These explorations of Oceanic space systems have essentially been conducted in a synchronic perspective, often with the aim to describe the internal consistency of one particular language at a time; incidentally, this was precisely our own motivation when we first undertook the description of space directionals in Mwothlap, a language of northern Vanuatu (François 2003). Today, even if the majority of Oceanic languages remain unexplored on these matters, the quantity and quality of existing information already seem sufficient to formulate synchronic generalizations across Oceanic languages—as a follow-up to Senft (1997) or Palmer (2002*a*)—but also suggest historical hypotheses about the space reference system of their common ancestor. It is therefore the aim of this paper to reconstruct the geocentric system of Proto Oceanic.¹

After outlining briefly the general properties of a geocentric system [§2], we shall begin our investigation with a synchronic comparison of geocentric systems, in a sample of sixteen modern Austronesian—mainly Oceanic—languages [§3]. The following sections will be dedicated to a tentative reconstruction of the system at POC-level [§4], as well as to the historical scenarios that most probably led from POC to the present [§5].

2. *General properties of Oceanic geocentric systems*

2.1. A typological look at space reference systems

Referring linguistically to space essentially consists in using words to help the addressee mentally construct a vector. This vector may be of two kinds. In some cases, it stands for the itinerary actually followed by a theme in motion, like in *They were climbing UP the tree*; *Your dog's FOLLOWING my car*; *She'll COME tonight*. In other cases, the vector represents a mental path, usually the one that links the speaker to a theme, regardless of whether the latter is in motion or not: *They were singing UP in the tree*; *Your dog's BEHIND my car*; *She'll be sitting right HERE*.

In either case, whether the reference is dynamic or static, the principles are basically the same: the speech context must display certain bearings, easily identifiable for both the speaker and the addressee, accessible to their senses or memory, to form the geometrical basis for the construction of the vector. These bearings may be of any kind: the closest hill, a moving dog, a motionless sofa; most of them will be unique to a specific context, and thus expressed by proper place names, or by lexical material (like Eng. *beach*). But some landmarks are so frequent in speech that they eventually grammaticalize: a typical example is when the location of the speaker becomes morphologized into deictic markers, e.g. demonstratives (*this*), adverbs (*here*), directionals (*hither*), or even verbs (*come*). Other examples are possible and indeed widespread, such as when the difference in vertical height is the source for such common morphemes as *up* and *down*; or when certain body parts (e.g. the face, the backside, the right and left hands...) end up morphologized into spatial markers, through processes of metaphor or metonymy (Svorou 1994).

It would certainly form the basis for rich cross-linguistic research to study which landmarks are most often grammaticalized among human languages: some could probably claim the status of typological universals, like the reference to the speech coordinates (deixis), or the use of the vertical axis, as we have just suggested. On the contrary, certain types of strategy, which were once taken for granted as being universal, have recently been found to be absent from certain language families: to take a crucial example, the use of the right/left contrast for space-referring purposes appears to be unknown in Tenejapa (Brown and Levinson 1992), in Guugu-Yimithirr (Haviland 1993), as well as—closer to us—in most Oceanic languages (Senft ed. 1997).

Likewise, many languages, including those of Europe, are used to encoding certain horizontal vectors by resorting to an implicit projection of the human body onto certain objects, whether these anthropomorphical coordinates are centered in the object itself—e.g. *the ball is TO THE LEFT of the car*, where the car is intrinsically oriented—or emanate from an observer's viewpoint—e.g. *the ball is TO THE LEFT of the post*, where the post is only oriented relatively to a facing observer. But however widespread they are, these two encoding strategies—named respectively "intrinsic" and "relative" frames of reference by Levinson (1996 a)—appear to be hardly used in several language families, including the

major part of Oceania (Senft 1997, Palmer 2002a). Instead, these languages make systematic use of a different linguistic device: an "absolute" frame of reference, based on geocentric coordinates.

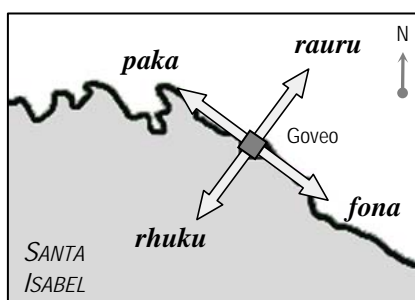
2.2. Oceanic geocentric systems

Indeed, among the diverse types of landmarks that are known to grammaticalize across languages, one deserves special attention in the framework of this paper. Many space-referring systems are built upon certain outstanding natural and geographical spots, like the sea, a mountain, a river, the sun, the wind, and so on. In some cases, the relationship to a specific landscape's topography is still precise and obvious, as in contrasts such as *upriver–downriver*; but many languages have also developed more abstract systems of reference, whose physical motivation has been blurred through time—as is the case with our cardinal points North-East-South-West, which were historically based on the rising and setting of the sun (Palmer 2002a:116, after Buck 1949). Whatever the case, these geographically-based strategies will be here designated by the technical term "geocentric". Such a system can be found in Guugu-Yimithirr (Haviland 1993), in Tzeltal (Levinson and Brown 1993) and Tzotzil (de León 1994).

As far as modern Oceanic languages are concerned, the most common situation is a morphological set of verbs or directional particles that define four orthogonal directions, hence dividing the horizontal plane into four quadrants. In a way, these four-term sets are similar to the four cardinal points we know in Europe and elsewhere, yet two important differences must be underlined. First, in European languages, the geocentric system is mainly restricted to long-distance vectors (e.g. *the southern sea*, but ?*the southern chair*), whereas Oceanic languages commonly resort to geocentric reference for all degrees of distance, from the largest to the smallest: virtually, this is how they encode any horizontal vector. Second, the four-term systems used in Oceania seldom match exactly the four cardinal directions of our European compass North-East-South-West (Codrington 1885:165), and sometimes appear to be drastically pivoted from these. In the latter case, it will be a matter of debate whether their historical motivation is also the path of the sun, or another parameter [see §3.3.3].

Other differences will appear soon, but these two already suffice to give a first approximation of how Oceanic geocentric systems work. A typical example of such a system is provided in *Figure 1*. It represents the four directions used for spatial reference in Kokota, a language spoken on Santa Isabel in the Solomon Is.; more precisely, it illustrates how the system works in the northern-coast village of Goveo (Palmer 2002a:137).

Figure 1 – The four directions of the northern Kokota system



The case of Kokota illustrates the typical situation we have described for Oceanic languages: a set of four directionals defines four absolute directions, thus dividing the horizontal plane into four quadrants. The latter commonly serve to locate people or things in space, whether they are static or dynamic, and whatever the scale: e.g. ‘we’re going in the *fona*-direction to her village’, or ‘my cookhouse is on the *rauru*-side of your house’ (Palmer 2002a:154), and so on.

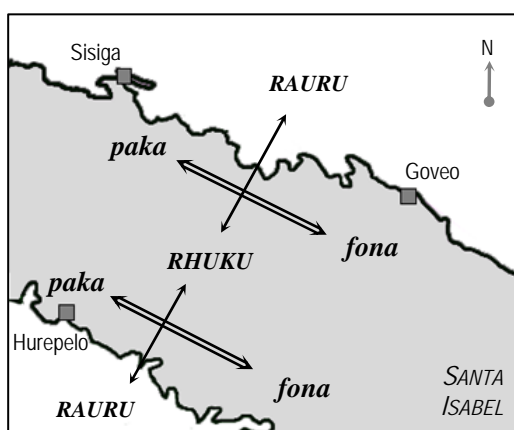
Compared with our cardinal compass points, the whole structure is rotated by several degrees. To be precise, it is impossible to say in which direction this rotation takes place: this could only make sense if we knew which of the four directions is supposed to match, say, our ‘North’. The comparison between Oceanic geocentric systems and European compass points must be made with precaution.

2.3. Land/sea axis vs. cardinal axis

Now, what seems to be a straightforward situation appears to become more and more complex as one changes the scale of observation from one village to a whole island, from one island to a group of islands, and from one language to another.

At first sight, the two orthogonal axes of *Figure 1* resemble each other in form and in function. Yet, if compared with a standard European-like cardinal system, a paradox appears as one moves to another village speaking the same language. If we cross the island of Santa Isabel and go from Goveo on the northern coast, to Hurepelo on the southern coast, we realize the *rauru*–*rhuku* axis has been reversed in cardinal terms, while the *paka*–*fona* remains identical (Palmer 2002a: 137). This situation is illustrated in *Figure 2*.

Figure 2 – The two axes of Kokota: one fixed, one variable



The language of Mwothlap shows exactly the same configuration (François 2003): one direction (*hay*, cf. K. *rhuku*) points towards the watershed of the territory, while its opposite (*yow*, cf. K. *rauru*) designates either side of the island; conversely, a second pair of directionals (*hag*–*hōw*) appears to be insensitive to the topography of the island, with *hag* roughly pointing ENE, and *hōw* WSW. Structurally speaking, the geocentric systems of these two languages are perfectly identical; the only difference is that the one used on the island of Mwothlap appears

to be pivoted by about 50° anticlockwise when compared with Kokota (but see §3.4.1). Certain non-Oceanic languages, like Balinese, show a similar system (Adelaar 1997:57).

The situation in Kokota and Mwotlap will help us set forth the basic principles of our cross-Oceanic study. If we take, say, the system of *Figure 1*, the two geocentric axes can be said to form a balanced system, at least when considered within a particular setting; yet *Figure 2* shows these two axes to be established along totally different principles. One pair of directionals contrasts ‘inland’ (K. *rhuku*, M. *hay*) with ‘seawards’ (K. *rauru*, M. *yow*), and is thus tightly bound to the perceptible declivity of the landscape; its orientation, in cardinal terms, necessarily varies according to which side of the island one is in, and to the general orientation of the shoreline. On the contrary, the second pair of directionals appears to be essentially fixed in compass terms—at least within one language community—and does not depend on any feature of the local topography: for example in Kokota, *fona* will always indicate the southeastern quadrant, and *paka* the northwestern. To be precise, only the latter pair of directionals can be said to define a “cardinal axis” in the strict sense of the word—since the land-sea contrast cannot be assigned any regular direction in compass terms. From now on, any pair of directionals sharing the properties of *paka-fona* in Kokota (i.e. relative fixedness in compass terms) will be designated as “the cardinal axis” of the system.

The situation we have just described for Kokota and Mwotlap is encountered in most modern Oceanic languages: on the one hand, a *land-sea axis* whose cardinal position varies according to the orientation of the shore; on the other hand, a *cardinal axis* which is essentially fixed in compass terms. It is the purpose of this paper to discuss the precise nature and motivation of these two axes in Oceania, and to propose hypotheses regarding their historical development.

3. *An overview of modern Oceanic systems*

3.1. **Our language sample**

In order to conduct our cross-linguistic comparison, we have selected a sample of sixteen Austronesian languages. Obviously, the first requirement in establishing this sample was that a reliable description for each language's space reference system—albeit brief—should be available. A second principle, in order to get a representative picture of the Oceanic family, has been to select languages as diverse as possible, both on geographic and on genetic grounds, so that all important groups and subgroups of Oceanic are represented. Also, two non-Oceanic languages have been added to the list, for the sake of external comparison: Balinese, which is quite remote from Oceanic in the Austronesian family tree; and Taba, a language which is conversely very close, and should help assess the degree of innovation—or lack thereof—of Proto Oceanic on the issue of geocentric reference.

We list here these sixteen languages in geographical order, roughly from West to East, with the indication of their country of location, followed by a tag for their

genetic subgrouping:²

- *non-Oceanic*: Balinese (Indonesia, WMP); Taba (Indonesia, SHWNG);
- *Oceanic*: Saliba (Papua New Guinea, PT); Yabêm (PNG, NNG); Kokota (Solomon Is., MM); Kwaio and Longgu (Solomon Is., SES); Mwotlap and North-East Ambae (Vanuatu, NCV); Anejomꞌ (Vanuatu, SV); Nemi, Xârâcùù and Iaii (New Caledonia, NC); Ponapean (Micronesia, MIC); Samoan and Marquesan (Polynesia, CP).

Figure 3 presents a genetic tree of the Oceanic family, locating each language of the sample in its own subgroup (after Ross, Pawley and Osmond 1998); it does not detail the stages above Oceanic, nor those below Central Pacific.

Figure 3 – The languages in our sample, organized genetically

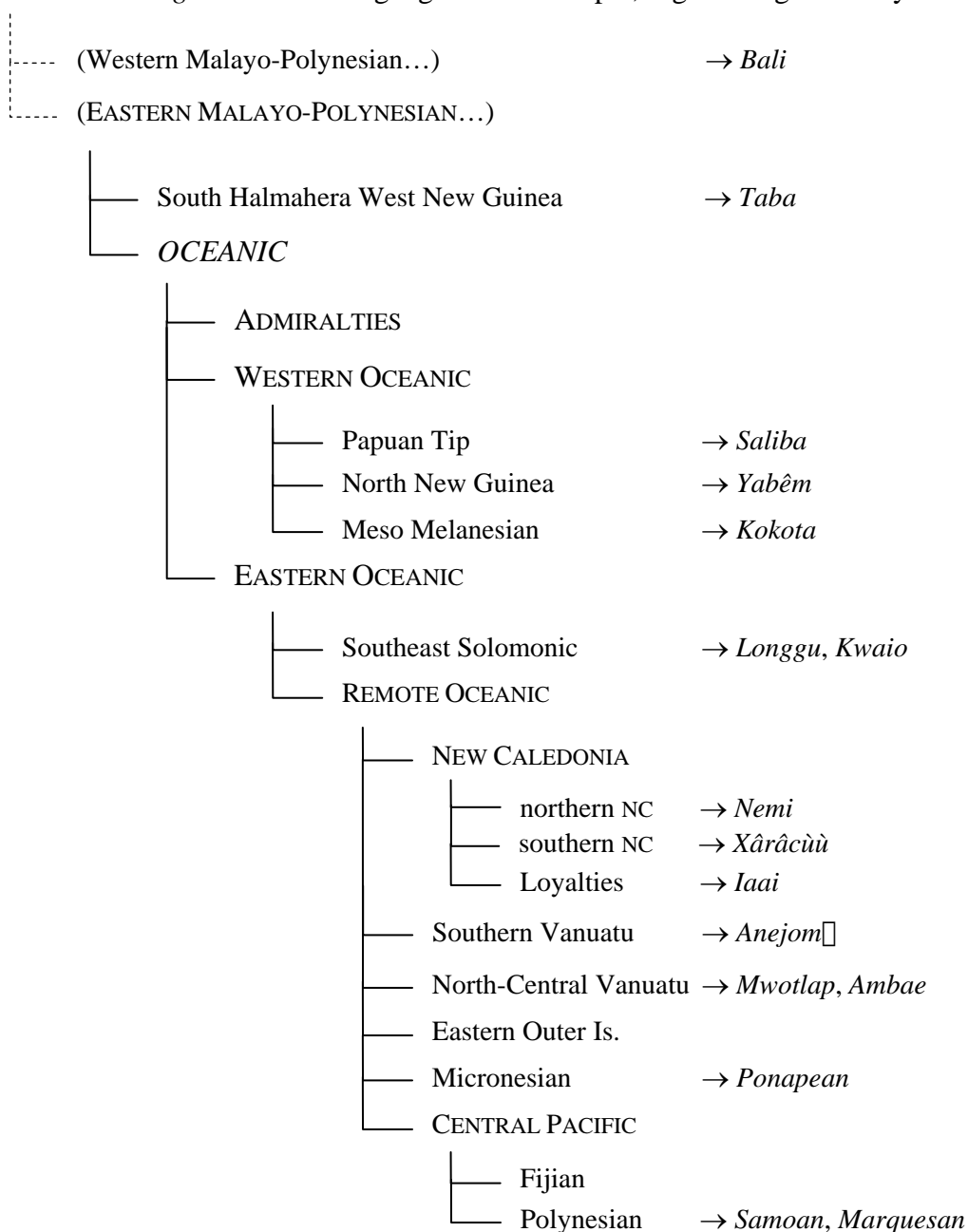


Table 1 – The geocentric directional system in sixteen Austronesian languages:
land/sea axis, cardinal axis, traverse axis

		LAND-SEA AXIS	etymology	CARDINAL AXIS	etymology	orientation	motivation	CALS*	UTLS**
Balinese	WMP	<i>-aja ~ -lod</i>	land ~ sea	<i>-auh ~ -a¹in</i>	(?) ~ wind	→ east	monsoon	+	–
Taba	SHWNG	<i>le ~ la</i>	land ~ sea	<i>ya ~ po</i>	up ~ down	→ south [-east]	?	–	<i>no</i>
Saliba	PT	<i>sae ~ dobi</i>	up ~ down	<i>sae ~ dobi</i>	up ~ down	→ east	<i>sun</i> [?]	–	<i>lao</i>
Yabêm	NNG	<i>-sô ~ -sa</i>	in ~ out	<i>-pi ~ -sêp</i>	up ~ down	→ west	[* <i>sun</i>]	+	–
Kokota	MM	<i>rhuku ~ rauru</i>	(?) ~ (?)	<i>fona ~ paka</i>	(?) ~ (?)	→ [south-] east	<i>sun</i> [?]	+	–
Longgu	SES	<i>longa ~ asi</i>	[bush] ~ sea	<i>ala'a ~ toli</i>	[up ~ down]	→ [south-] east	<i>sun</i> [?]	+	–
Kwaio	SES	<i>fataia ~ asi</i>	bush ~ sea	<i>'ala'a ~ 'aisifo</i>	up ~ down	→ southeast	?	+	?
Mwotlap	NCV	<i>hay ~ yow</i>	in ~ out	<i>hag ~ hôw</i>	up ~ down	→ southeast	wind	+	–
Ambae	NCV	<i>hage ~ hivo</i>	up ~ down	<i>hage ~ hivo</i>	up ~ down	→ southeast	wind	–	<i>vano</i>
Anejom̃	SV	<i>-pahai ~ -p̃ok</i>	(?) ~ (?)	<i>-jai ~ -se(h)</i>	up ~ down	→ southeast	?	+	–
Xârâcùù	NC	<i>axwè ~ anä</i>	up ~ down	<i>axwè ~ anä</i>	up ~ down	→ southeast	wind	–	<i>akwèè</i>
Nemi	NC	<i>-da ~ -dic</i>	up ~ down	<i>-da ~ -dic</i>	up ~ down	→ southeast	wind	–	<i>-en</i>
Iaai	Loy	<i>-iö ~ -ü</i>	[up ~ down]	<i>-iö ~ -ü</i>	[up ~ down]	→ east	<i>sun</i> [?]	–	<i>-lee</i>
Ponapean	Mic	<i>-long ~ -ei</i>	bush ~ sea	<i>-dak ~ -di</i>	up ~ down	→ (windward)	wind	?	?
Samoaan	Pn	<i>i uta ~ i tai</i>	bush ~ sea	<i>i sasa'e ~ i sisifo</i>	up ~ down	→ east	?	?	?
Marquesan	Pn	<i>'i uta ~ 'i tai</i>	bush ~ sea	<i>'i 'uka ~ 'i 'a'o</i>	up ~ down	→ east	wind	–	<i>'i kô</i>

*C.A.L.S. = Cardinal Axis used on Local Scale.

**U.T.L.S. = Undifferentiated Traverse axis used on Local (and navigational?) Scale.

Throughout this cross-linguistic presentation, we'll be examining data that are detailed in our bibliographical references; our sources are listed in the Appendix. We have compiled the main information in a comparative chart [*Table 1*], to which we will regularly refer in the following pages (Square brackets correspond to our personal comments or additions, as compared with the corresponding bibliographical reference). Sections 3.2 to 3.4 comment on the data and on the varied issues presented in this *Table 1*.

3.2. The land/sea axis

As one could expect, the sixteen languages of the sample show both similarities and differences. First and foremost, it is important to note that all of them possess some kind of absolute reference system to which they ordinarily resort for the encoding of horizontal vectors. This geocentric system always combines with at least one pair of directionals for the vertical axis (*up-down*).

One important characteristic shared by all the languages of the sample—and probably by all Oceanic languages—is that one axis of the system is defined by a contrast between *inland* and *seaward*. This land/sea axis is orthogonal to the shoreline, and thus essentially varies with the orientation of the latter, as was illustrated in *Figure 2*. The reason for privileging the shoreline as a central landmark is easily accounted for by the ecological context in which Oceanic populations live: most of them dwell in coastal villages on scattered smallish islands, and literally live off the sea. Incidentally, this spectacular deterministic correlation between cultural ecology and language structures is in itself worthy of acknowledgment (Senft ed. 1997, Bennardo ed. 2002).

However, languages differ as to how this land/sea axis is lexified [see *Table 1*]:

- Kokota and Anejom[] use terms whose etymology is not given in the data, or which seem to have no meaning in the language other than this directional reference;
- locative phrases, often originating in noun phrases such as (*to*) *bush* ~ *land* vs. (*to*) *sea*, are apparently used in Balinese, Taba, Kwaio, Longgu, Ponapean, Samoan and Marquesan;
- *up* vs. *down* are used in Saliba, Ambae, Xârâcùù, Nemi and Iaai;
- *in* vs. *out* are used in Yabêm and Mwotlap, and outside our sample, in Mangap-Mbula (Bugenhagen 1995:378).

The reason for the last two cases is easy to understand. In languages like Saliba, the movement of going towards the shore/sea is essentially perceived as a downward motion (which it obviously is, even if the slope is sometimes very gentle). In languages like Mwotlap, the same movement is perceived as an outward motion, as if the island were perceived as a containing figure, the outside of which would be the surrounding sea (François 2003).

In Longgu, the *seaward* direction is reportedly bounded by the shore (Palmer 2002a: 123, after Hill 1997: 116). But in other languages such as Mwotlap, this directional can extend far out to sea and point to the deep ocean; symmetrically, the *inland* direction commonly designates the island for somebody who is at sea. Therefore, in New Caledonian languages (Ozanne-Rivierre 1997), it is common

for people at sea to say ‘Let's paddle *up* (towards the shore)’ or ‘Let's paddle *down* (further towards the deep sea)’, even if, of course, no vertical motion is involved.

3.3. The cardinal axis

In all Oceanic languages, the above mentioned land/sea axis is crossed by a second axis that is orthogonal to it, and hence necessarily parallel to the shoreline; the nature of this cross axis is diverse, and will be examined in §3.4. But before this, let us provisionally change the scale of observation, and switch from the narrow context of a village/a valley/a small island—that is, the "local scale"—to the context of seafaring and inter-island distances—what can be called the "navigational scale" (Palmer 2002a:131).

Even when they seem to follow an isolated way of life that is apparently confined to a village or a small area, Oceanic populations always preserve some sort of trade and cultural relations with each other, both from one valley to another across large islands (e.g. New Caledonia's mainland), and from one island to another across the Pacific ocean. Referring to space in this broader context cannot be done along the same principles as in the local scale—if only because the land/sea axis becomes irrelevant whenever a ship at sea temporarily loses sight of any land.

As far as this navigational scale is concerned, Oceanic systems turn out to be remarkably consistent. They all make use of a single unbounded axis, relatively fixed in cardinal terms, which we call "the cardinal axis". As it consists of one pair of directionals X–Y, the axis used on the navigational scale essentially amounts to dividing the world not into four quarters, but into two halves: starting from any point in space, the cardinal axis will make it possible to define one side as the ‘X side’, the other side as the ‘Y side’.

This cardinal axis X–Y, which is found throughout Oceania in various forms, raises three questions. First, are Oceanic languages also consistent in the way the axis is being lexified? Second, can we define its orientation in cardinal terms? Thirdly, what is the historical motivation of this axis?

3.3.1. *How is the cardinal axis lexified?*

If we bring together the information that is scattered among the different language descriptions, we discover a spectacular case of convergence: every language in Oceania makes use of a cardinal axis in the navigational scale, and this axis is everywhere encoded by a pair of vertical directionals meaning *up* and *down*. In our sample, this is true of virtually all languages: Taba, Saliba, Yabêm, Longgu, Kwaio, Mwotlap, Ambae, Anejom[], Xârâcùù, Nemi, Iai, Ponapean, Samoan, Marquesan. The relevant forms are listed in the third column of *Table 1*. Incidentally, this use of *up–down* for this cardinal axis causes homophony with the land–sea subsystem [§3.2] in several languages (Saliba, Ambae, Xârâcùù, Nemi, Iai).

To be true, there are a few reasons which may have obscured this remarkable cross-Oceanic consistency. Firstly, the modern forms for *up–down* are not cognate throughout the family, as several languages have gone through processes of

lexical innovation; yet, for most of them, any change in the vertical directionals has been transferred to the cardinal axis, so that the perfect match between both dimensions is preserved language-internally. Secondly, for certain languages, only the pair of forms X–Y is being cited in our sources, with no clear mention of their homophony with the vertical directionals; this can happen either because the description is not detailed enough, or because local evolutions have eventually obscured the etymology of these words—in the latter case, the vertical and the cardinal axis will have lexically diverged through time. But even when this happens, it is sometimes possible to trace back the original meaning of X–Y as being *up–down*: for instance, our discussion in the Appendix will suggest that this was indeed the case for the two forms of Iaaï *iö–ü*, although their vertical meaning has now been taken over by other morphemes; see also the discussion on Longgu *ala‘a–toli*. Only two cases remain to be clarified: first, our documentation says nothing about the etymology of the Kokota terms *paka–fona* [Figure 1], although we suspect them to be connected respectively with ‘down’ and ‘up’; the other case is external to Oceanic, and concerns Balinese: the form *-a¹in* is cognate with the root for ‘wind’, not ‘up’. But this does not affect the general observation that all known Oceanic languages make use, on the navigational scale, of a cardinal axis coded *up–down*.

In certain languages (e.g. Ambae, Saliba, Iaaï), this single cardinal axis is also reported to be orthogonally crossed by a traverse axis, the two sides of which are not differentiated. This traverse, which can be glossed *across*, serves to encode those directions that are neither clearly *up* nor *down* in the cardinal system (see Figure 4). Other languages lack this cross axis on the navigational scale (e.g. Mwotlap, Nemi); on the issue of traverse axes, see §3.4.2.

3.3.2. *How is the cardinal axis oriented?*

Also remarkable is how consistently this *up–down* axis is oriented throughout Oceania. Roughly speaking, *up* almost systematically points southeast, while its counterpart *down* designates the northwestern half of space.

This NW/SE orientation is explicitly established in the description of Kwaïo, Mwotlap,³ Ambae, Anejom[], Xârâcùù, Nemi. In several cases, although the empirical data—often supported by geographical maps—do show this NW/SE orientation, the describer still chooses to gloss the axis with the terms ‘east’–‘west’. Such a translation seems to be adopted essentially for the sake of reading convenience, and also because a comparison is often implicitly presupposed with European-like systems, in which the sun plays the major part [see §3.3.3]. This distortion of the empirical facts, which can eventually mislead the analysis, is sometimes obvious in the way the data are presented, like in the case of Kokota (Palmer 2002a:153):

"*Paka* = west (i.e. towards sunset), *fona* = east (i.e. towards sunrise). The east–west axis runs northwest–southeast somewhat less than 45° off cardinal east–west."

In this case, the 45° rotation of the so-called ‘east’–‘west’ axis is assigned to the physical orientation of the shoreline of Santa Isabel, which indeed happens to be oriented NW/SE. However, in the present stage of our investigation, as we do not wish to take any interpretation for granted, we prefer to stick to the observable

data, and gloss these two directionals respectively *paka* ‘northwest’ and *fona* ‘southeast’ [see *Figure 2*]. Incidentally, this is also what the same author chooses to do elsewhere (Palmer 2002*b*: 517).

A similar discussion is required for Longgu, where the gloss ‘east’–‘west’ apparently stands for what is in fact southeast/northwest [see Appendix]; and the map provided for Taba's navigational scale (Bowden 1997:264) also suggests the same SE/NW orientation, even if it is not explicitly described this way. Otherwise, certain systems do appear to be oriented more clearly eastwards: this is the case for Balinese, Saliba, Iaii, Samoan and Marquesan. The data for Ponapean give no other orientation for *-dak* (‘up’) than ‘windward’, and we are not sure to what cardinal direction this should correspond. Finally, the strangest exception is the case of Yabêm, which apparently uses ‘up’ (*-pi*) to code for due west. For all these specific discussions, see our Appendix.

To sum up, our Oceanic sample shows eight cardinal axes to be oriented due southeast, four to be eastwards, one westwards; the southeastern pattern is clearly predominant. The orientation of each cardinal axis (taking the *up*-term as the reference) appears in the fifth column of *Table 1*.

3.3.3. *Historical motivation for the cardinal axis*

The question of what motivates this up–down axis is a controversial matter. The descriptions of Saliba, Kokota, Longgu, Iaii, propose to draw a relation with the path of the sun. Indeed, the words (*go*) *up* and (*go*) *down* are regularly used in sentences having the sun as their subject, and meaning respectively [sun]rise and [sun]set; it sounds logical to infer from this an equation *up* = East and *down* = West (Osmond 2000:22)—see the etymology of Latin *oriens* < *oriri* ‘rise’ and *occidens* < *occidere* ‘fall down’. Furthermore, this path-of-the-sun hypothesis is sometimes proposed by the informants themselves (Hill 1997:106).

Despite its intuitive appeal, we are not totally convinced by this interpretation; we have already discussed it in detail in François (2003), and will just summarize our argument here. For a language to use the same term for ‘go up’ and ‘[sun]rise’ is no surprise, and would be expected. But what does seem hard to understand, is how a language could possibly say *I am going up(wards)* when what is meant would be ‘I am going towards the place where the sun regularly goes up’; the semantic likeliness of such a shortcut would be questionable, as going eastwards wouldn't really give anybody the feeling of ascending. Another argument against the sun hypothesis is the diversity of the actual directions that are attested for this up–down axis, both across languages [see §3.3.2] and within a single language (François 2003 for Mwotlap): how could the sunrise possibly provide the motivation for a cardinal axis which is most often oriented due southeast, sometimes due south, sometimes southwest or even due west?

An alternate hypothesis would propose to see a link between the up–down axis and the path of the prevailing winds. Indeed, in the southern hemisphere where most Oceanic languages are spoken, the trade winds generally blow from southeast towards the equator, most of the year. The knowledge and mastery of these meteorological phenomena notoriously played a crucial role in the history of the Austronesian sailors who peopled the Pacific Ocean (Lewis 1972, Irwin 1992,

Osmond 2000). For such a salient feature of the environment to have become systematized in their navigational system is not that surprising—even if, once again, the interplay between historical culture and linguistic structures indeed deserves admiration.

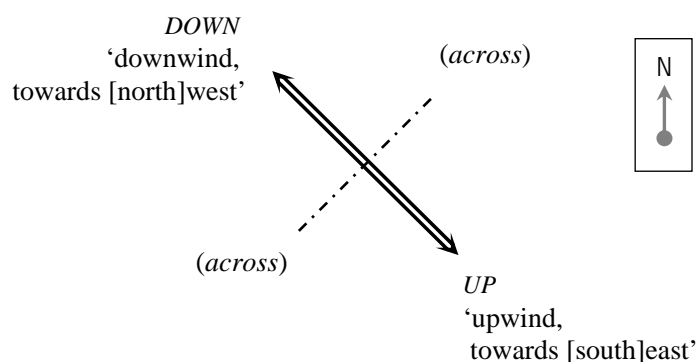
Following this hypothesis, the vertical direction (*go*) *up* in Oceanic languages would receive a secondary meaning ‘against the wind’, while its counterpart (*go*) *down* would be used to mean ‘following the wind’. This makes sense if one considers that a ship sailing into the wind may give its crew the feeling of walking ‘up’ a steep slope, whereas a ship that is being pushed astern somehow makes people feel they’re sliding ‘down’ a slope (Françoise Ozanne-Rivierre, pers. com.). Incidentally, English makes the same metaphor when it contrasts *upwind* with *downwind*; this alone should confirm the semantic likeliness of our interpretation.

The trade-wind hypothesis has been proposed by several scholars to account for the up–down axis in several Oceanic languages, e.g. Lavondès (1983) for Marquesan; Ozanne-Rivierre (1997:85, 1999:86) for several languages of Polynesia and of New Caledonia;⁴ Hyslop (2001:216) for North-East Ambae; François (2003) for Mwotlap. In fact, the importance of the winds for navigational and space-referring purposes is acknowledged even by those authors who otherwise resort to the sun when accounting for the up–down axis (Ross 1995; Osmond 2000). We will come back to this issue in our section about Proto Oceanic [§4.2].

3.3.4. Summary

To recapitulate this section, we have shown that Oceanic languages typically encode long-distance relations—either across a large island, or across the sea—by resorting to a single cardinal axis; it is always lexified *up–down*, with the direction *up* pointing generally east or southeast. The geographical orientation of this axis (NW→SE), as well as the use of a vertical metaphor, is probably best accounted for if the trade winds are seen as the source of this cardinal axis: hence, the most accurate gloss for *up* vs. *down* here is ‘upwind’ vs. ‘downwind’. Finally, some languages add to this cardinal axis an undifferentiated traverse glossed *across*. *Figure 4* illustrates the navigational-scale system characteristic of modern Oceanic languages.

Figure 4 – A typical navigational-scale system in Oceania: one cardinal axis coded *up–down* and oriented [south]east



3.4. An axis parallel to the shoreline?

So far, we have been able to observe remarkable consistency between the geocentric systems of modern Oceanic languages, in two respects: first, they all employ a land/sea axis on the "local scale"; second, they all employ a wind-based cardinal axis on the "navigational scale". Obviously, these two spectacular cases of convergence will be of great help in our attempt to reconstruct the system of Proto Oceanic [§4].

If we now come back to the "local scale", we can observe a third similarity between all languages: that is, the existence of a secondary axis orthogonal to the land/sea axis on land. Its function is to help construct those space vectors that belong neither to the *seaward*, nor to the *inland* quadrant; and because this cross axis is perpendicular to the land/sea axis (which itself is orthogonal to the coast), it necessarily runs parallel to the shoreline.

Now, the languages of our sample appear less unanimous if we pay attention to the detail of that secondary axis on land. Basically, all languages fall into one of two utterly different systems: either the axis parallel to the shore coincides with the cardinal axis; or it is an undifferentiated traverse.

3.4.1. *The cardinal axis on land*

On the face of it, the first configuration is not difficult to present, since it simply consists in combining the two axes we have just examined. On the local scale, the land/sea axis [§3.2] is crossed by an *up-down* cardinal axis [§3.3], which is the same as the one which is employed on the navigational scale.

An illustration of such a system was already presented in §2.3: in Kokota, the cardinal axis running from NW (*paka*) to SE (*fona*) is ordinarily used as much on land as at sea, and combines with the land/sea axis (*rhuku-rauru*) so as to form a balanced, four-quadrant system of absolute reference (*Figure 2*). In our sample, the other languages which exemplify this pattern are Balinese, Yabêm, Longgu, Kwaio, Mwotlap, and Anejom; they are indicated by a '+' sign in the penultimate column of *Table 1*, under the mention C.A.L.S. (*Cardinal Axis can be used on Local Scale*).

Despite its relative simplicity, this type of geocentric system raises a real problem, which the reader will probably have thought of already. How can we possibly claim that one and the same axis is both "parallel to the shore" and is a "cardinal axis", which normally means fixed in space? The case of Kokota (*Figure 2*) is somewhat an ideal case, as the shoreline is oriented NW–SE on both sides of Santa Isabel, hence matching exactly the (probable) orientation of the cardinal axis used at sea.⁵ But what happens if the shoreline is oriented in a direction which is different from the language's cardinal axis?

This type of conflict situation is probably better exemplified by the case of Mwotlap (François 2003), because the island of Mwotlap—also known as Motalava—is geographically oriented WSW–ENE. In order to find out the proper orientation of the cardinal axis in this language, one needs first to ignore the context of any specific landscape, and observe how the language behaves on the navigational scale, as this is the only instance where no shoreline imposes its own

orientation; it then becomes clear that the prototypical value of *hag* ‘up’ in Mwotlap is due southeast—which (on that scale) implies the whole southeastern half of space. But as one narrows down the observation to the “local scale” of Mwotlap island, one realizes that the very same *up* direction is not pointing southeast any more, but east-north-east. The cardinal axis has thus been rotated up to 80° anticlockwise from its prototypical value, so as to follow closely the direction of the principal shoreline. However remote it is from due southeast, the ENE direction nonetheless still belongs geometrically to the southeastern hemisphere, which is enough to encode it as ‘up’.

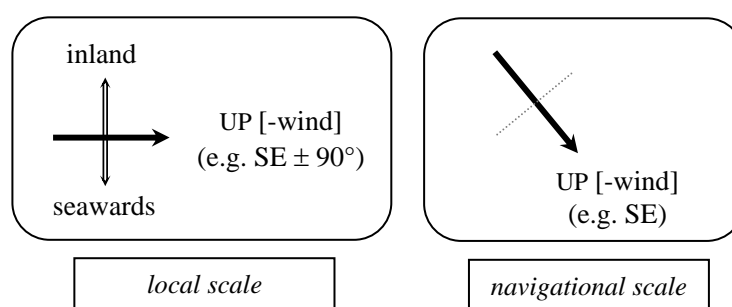
In summary, whenever the cardinal axis must be used on land, it has to undergo an adaptive process so as to become parallel to the shoreline; yet its orientation on land cannot be pivoted more than 90° from its navigational value, so as to preserve the consistency of the overall system. At least, this is how Mwotlap—and probably other similar Oceanic systems—could solve the paradox we were mentioning above, that of an axis being both “fixed in space” (within 90° on each side!) and bound to the shore’s orientation.

To summarize, the languages which employ the cardinal axis on land make it necessary to distinguish between two scales:

- on the NAVIGATIONAL scale, the cardinal axis is the only one relevant—except for a neutral traverse which is sometimes derived from it (*Figure 4*). Being free from any other constraint, this axis directly points towards the system’s cardinal *up* (i.e. *upwind*), dividing space into two halves;
- on the LOCAL scale, the same cardinal axis combines with the land/sea axis, so as to divide space into four balanced quadrants. Although this cardinal axis on land continues to roughly designate the same region as it does at sea, it is subject to a rotation within 90° in order to meet the main orientation of the shoreline.

The resulting twofold system is represented in *Figure 5*. Initials SE represent Southeast; the *down* direction is not mentioned, as it is simply symmetrical to *up*.

Figure 5 – Some modern systems use the cardinal axis both on navigational and on local scales



3.4.2. *The undifferentiated traverse axis*

Despite being well attested, the system illustrated in *Figure 5* is not the only one in Oceania; all the remaining languages in our sample belong to a second type, structurally very different. Although these languages do possess a full *up–down* cardinal axis just like others, they restrict its use to the navigational scale, i.e. across valleys or across the sea. As far as the local scale is concerned, e.g. within

a village or a valley, this cardinal axis is irrelevant; instead, what crosses orthogonally the land/sea axis is a "traverse axis" that runs parallel to the shore. And contrary to the cardinal axis, this traverse does not distinguish between its two sides, hence its name of *undifferentiated* (or *unoriented*) traverse axis.

If we take the example of Marquesan, we thus observe a land/sea axis which explicitly makes the difference between *'i tai* 'to the sea' and *'i uta* 'to the bush'; and a secondary traverse characterized by a single directional *'i kô* on each side. The latter form is sometimes glossed 'across', and must be understood 'on a direction parallel to the shore'. Structurally speaking, this form is ambiguous, as it does not distinguish between the two sides of the shore; in a way, it can be said to simply obey a negative definition, i.e. 'neither seawards nor landwards'.

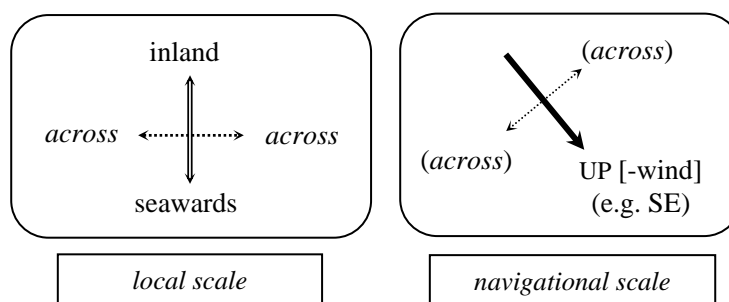
Evidently, this type of traverse is exclusively defined by its relation to the axis to which it is orthogonal (in this case, the land/sea axis); geometrically speaking, the former is therefore necessarily derived from the latter (Palmer 2002a:130). A corollary of this point is that traverse axes have no reality of their own outside the local-scale system, and therefore they do not require the same adaptive type of mechanism as we saw in the case of the cardinal axis [§3.4.1].

This system is attested throughout our sample: in Taba, Saliba, Ambae, Xârâcùù, Nemi, Iai, Marquesan—see also Mosel (1982) for Tolai (New Britain), and Palmer (2002a:132) for a general presentation of traverse axes.⁶ In *Table 1*, these languages are indicated negatively in the penultimate column, since they do not make use of the cardinal axis on land (C.A.L.S.)—and positively in the last one (U.T.L.S. 'Undifferentiated Traverse used on Local scale'). In this case, the form of the directional is given.

When a language possesses the same sort of undifferentiated traverse on its navigational scale (see §3.3.1), it lexifies it the same way as on the local scale—e.g. *lao* in Saliba, *vano* in Ambae, *-lee* in Iai. In Marquesan, although the directional *'i kô* is restricted to the local scale, the verb *taha* 'walk, pass by' can be used on any of the two scales: besides designating a direction parallel to the shore on the local scale, it also regularly points to the North-South axis, i.e. directions which are neither eastward (*hiti* 'go up') nor westward (*heke* 'go down').

Figure 6 illustrates the systems characterized by an undifferentiated traverse axis on land. The distinction between the two scales appears to be here even more necessary than in *Figure 5* above.

Figure 6 – Some modern systems use an undifferentiated axis on the local (and sometimes the navigational) scale



3.4.3. *A note on circular systems*

To be precise, a third configuration is also attested, but has only been described, to our knowledge, for three Austronesian languages: Manam (Lichtenberk 1983: 572), Boumaa Fijian (Dixon 1988:88) and the "intermediate-scale orientation" of Makian Taba (Bowden 1997:262). These systems possess a differentiated axis X-Y, but instead of designating a portion of space which would be fixed in compass terms—as is the case for cardinal axes—each form encodes a direction parallel to the coast around a small island, either clockwise or anticlockwise. The three languages cited lexify these 'circular directionals' using terms borrowed from the vertical axis, but they are not consistent with each other: Manam *raŋe* and Boumaa *ca'e* conflate 'up' and 'clockwise', whereas the Taba root *ya* covers both 'up' and 'anti-clockwise'.

This contradiction between languages, as well as the paucity of attested cases, makes it probable that these three circular systems have arisen separately, possibly after the *up-down* cardinal axis on one side of an island was eventually extrapolated to its other side. Despite the intrinsic interest of these clockwise systems for typological research (Palmer 2002a:138), it is not likely that they reflect the characteristics of their common ancestor, being instead the result of parallel—and partly diverging—innovations. This is why they were not included in *Table 1*, and are only mentioned here for the sake of comprehensiveness.

3.5. Conclusion

Based on the linguistic information listed in *Table 1*, the last section has presented the two principal types of geocentric system that are attested among modern Oceanic languages; they are illustrated by *Figure 5* and *Figure 6*. Their main difference lies in the nature of the axis which is used on the local scale, orthogonally to the land/sea axis and hence parallel to the shoreline. In addition to this central parameter, other characteristics were seen to differ from language to language, such as: the way the land/sea contrast is being lexified; the existence of a traverse axis on the navigational scale; the precise orientation of the cardinal axis in compass terms.

But if we set aside these small differences, what dominates the whole picture is probably the profound homogeneity of all Oceanic languages on the topic of geocentric space reference. This relative unity is a strong encouragement towards reconstructing the system of the common ancestor of this family.

4. *The geocentric system of Proto Oceanic*

We will try here to formulate a unified historical hypothesis about the organization of absolute space reference in Proto Oceanic. Obviously, some features were inherited from even earlier stages (see Blust 1997 for PMP, and the data from Balinese and Taba in *Table 1*); but we will leave this question aside, and concentrate on the stage of POC. Also, we shall not be concerned with the reconstruction of new lexical forms, but rather with the mechanics of a system; as

far as the lexical and syntactic reconstructions are concerned, we will generally refer to Ross (1995; f/c), and other references therein.

4.1. Proto Oceanic on land

A first reasonable hypothesis is to attribute to POC the features which are common to all Oceanic languages, according to our sample. One can therefore take it for granted that Proto Oceanic made an extensive use of absolute spatial reference in order to code horizontal relations.

If POC speakers were talking on dry land, or with reference to a specific island, they employed an axis perpendicular to the coast, running from the watershed, or (what was conventionally considered as) the middle of the island, down towards the shore, and probably even towards the deep ocean. Concerning the question of how this axis was lexified [§3.2], the observation of the modern data shows two patterns to be widespread across the family: one resorts to vertical *up* vs. *down*, the other uses forms which were originally nouns or locative nouns, such as ‘bush’ or ‘sea’. In actual fact, it is not indispensable to choose between these two hypotheses for POC, as they are compatible with each other. The land/sea axis was most probably referred to using the two verbs for vertical axis: **sake* ‘go upward’ and **sipo* ‘go downward’; and these verbs would be often reinforced by prepositional phrases like **sake i qutan* ‘go up to the bush’ and **sipo i laur* ‘go down to the shore’ or **sipo i tasik* ‘go down to the sea’ (Ross f/c). It is probable, though still unsure, that the two verbs could also be employed by people on a boat, with reference to a nearby shore, with the meanings **sake* ‘sail/paddle towards the island’ and **sipo* ‘sail/paddle away from the island, towards the deep sea’.

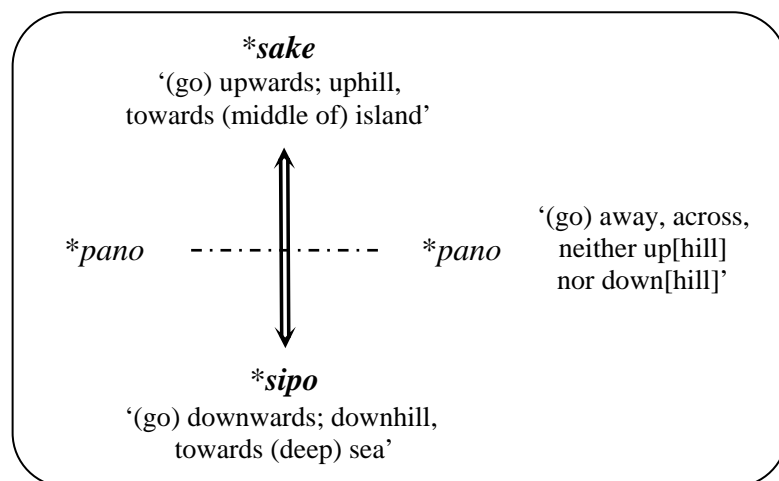
Getting back on land, the land/sea axis we have just defined was obviously crossed by an orthogonal axis, parallel to the shore; the question arises whether the latter was an “undifferentiated traverse”, or was oriented on each side. This is not an easy question in terms of the comparative method, as both schemes are well represented in all subgroups of the family. All things considered, several arguments tend towards the first possibility, i.e. that POC made use of an undifferentiated traverse on the local scale. Indeed, in modern languages, every time the axis parallel to the shore is oriented, it coincides with the cardinal axis used on the navigational scale. In other words, the system with only two axes (land/sea + cardinal: see *Figure 5*) always results from the simplification of a more complex system based on three axes (land/sea + traverse + cardinal: see *Figure 6*), once the local traverse has been lost [§5.4]. Furthermore, the traverse axes attested throughout the different subgroups of Oceanic often share the same etymological meaning, that of a neutral verb of movement ‘go [neither up nor down]’: Saliba *lao*, Ambae *vano*, Nemi *-en*... Two of these forms, *vano* and probably *-en* (< Nemi *hen* ‘go’), come from POC **pano*, which is precisely reconstructed by Ross (f/c) as the third term in a triplet **sake – *sipo – *pano*:

"It seems that **pano* [‘go away (from speaker), depart’] was also used as a geographic direction verb meaning ‘move in a transverse direction, move across the valley’. In this sense it contrasted with ‘go up, go inland’ and ‘go down, go seawards’. The two different uses of **pano* are reconstructable for POC."

(Ross f/c)

Although other candidates are also conceivable (e.g. POC **lako* ‘go’ > Saliba *lao*), we shall follow Ross, and consider the most probable reconstruction for the traverse axis to be **pano*. The system we propose for POC local-scale reference is represented in *Figure 7*.

Figure 7 – The local-scale system of Proto Oceanic:
a single land/sea axis, combined with a neutral traverse



As far as local-scale reference is concerned, POC thus behaved exactly like modern Saliba, Ambae, Nemi, Xârâcùù and Marquesan. In other words, these languages can be said to be conservative in this domain, whereas other languages have gone through later innovations [see §5].

4.2. Proto Oceanic at sea

At sea, when no island was visible or relevant, the speakers of POC could obviously not use the land/sea axis, let alone the traverse axis derived from it. In order to locate themselves in space, they could only refer to natural phenomena. Now, except for Drehu—and possibly Iaaï—which seem to have innovated a sun-based axis (Ozanne-Rivierre 1997:90), we are not aware of any Oceanic language in which the rising and setting of the sun is demonstrably the source of the geocentric system of reference. The fact that the cardinal axis of certain languages happens to point towards cardinal east does not necessarily imply that it is ultimately motivated by the sun (Palmer 2002a:117); it can perfectly well be a coincidence due, for example, to the physical orientation of a shoreline.

The languages we have examined overwhelmingly suggest the existence of only one cardinal axis in POC, motivated by the direction of the prevailing winds. Just like most modern Oceanic languages, their common ancestor Proto Oceanic was spoken in the southern hemisphere, probably in the Bismarck archipelago (Ross 1995; Ross, Pawley and Osmond 1998); in this region too, the prevailing trade winds blow from southeast, and unless further technical investigation contradicts this hypothesis, we will take it that the compass orientation of the cardinal axis was essentially from northwest to southeast. Furthermore, it is not difficult to infer from §3.3 that this axis was lexified as ‘up’–‘down’ in POC, using the same lexemes as for the land/sea axis: **sake* ‘in the southeast direction’, **sipo* ‘in the

northwest direction'. As we saw earlier, the resort to the vertical axis reflects the same metaphor as English *upwind* vs. *downwind*.

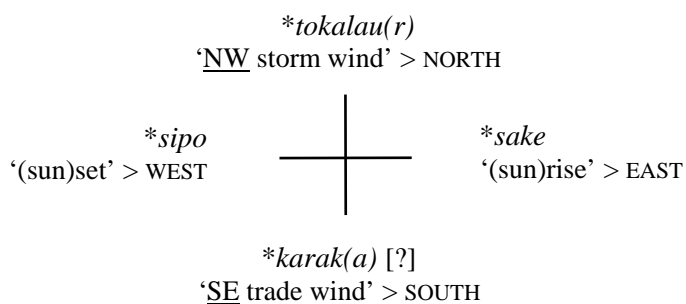
In an article entitled "Proto Oceanic terms for meteorological phenomena", Malcolm Ross (1995) reviews in detail the mechanisms of winds in the Pacific, and their linguistic counterpart. The PMP terms **timuR* 'east/south-east monsoon' and **habaRat* 'west/north-west monsoon', which were used to form the cardinal axis in PMP (Blust 1997; Adelaar 1997), had changed their meaning in POC: no direction was entailed any more in POC **timu(R)* 'wind bringing light rain'; and **apaRat* 'wet season when northwesterlies blow and sea is rough' has ended up designating a season rather than a wind. As for the winds themselves, Ross (1995:282) reconstructs the following terms for POC: **tokalau(r)* 'northwest storm wind (?)'; **karak(a)* '(strong?) southeast trade'; **m[u,i]ri* ~ **marau* 'south-east trade wind'; **aqura* 'wind, particularly southeast trade'.

Later, Ross (1995:285-286) has this to say about winds and cardinal directions:

"Modern uses of wind terms suggest strongly that they also served as directional terms in POC. Modern usage and modern reflexes also indicate that each term referred to a rough quadrant rather than a point. [T]raditional cardinal directions are likely to be somewhat variable. The term for 'southeast trade wind' applied to approximately the southern quadrant, the term for 'northwest storm wind' to the northern. What of the eastern and western quadrants? These seem to have been described in POC (and in many non-Oceanic Austronesian languages) as 'the place of the sun's rising' and 'the place of the sun's setting'. As a result, reflexes of POC **sake* 'rise' and **sipo* 'set' often occur as a part of terms for east and west (...). It is not clear whether **sake* and **sipo* alone meant 'east' and 'west' in POC."

In other words, Ross suggests a system like the one in *Figure 8* (we use points for the sake of simplicity, but the author mentions "rough quadrants").

Figure 8 – The cardinal system of POC according to Ross (1995)



Ross's proposal must be acknowledged as being the first consistent hypothesis regarding the cardinal system of Proto Oceanic. In doing so, the author himself is aware that the analogy across language families must be handled carefully, and that POC probably had its own peculiarities: for example, he notes that each POC directional "referred to a rough quadrant rather than a point", as opposed to the western compass. Nonetheless, the pattern he proposes still betrays some degree of analogy with the absolute systems widespread in Europe and in Asia: firstly, because it possesses four balanced terms; secondly, because it is partly based on

the path of the sun. This implicit analogy probably explains why Ross feels it necessary to rotate the terms for ‘northwest’ and ‘southeast’ so as to form a north–south axis.

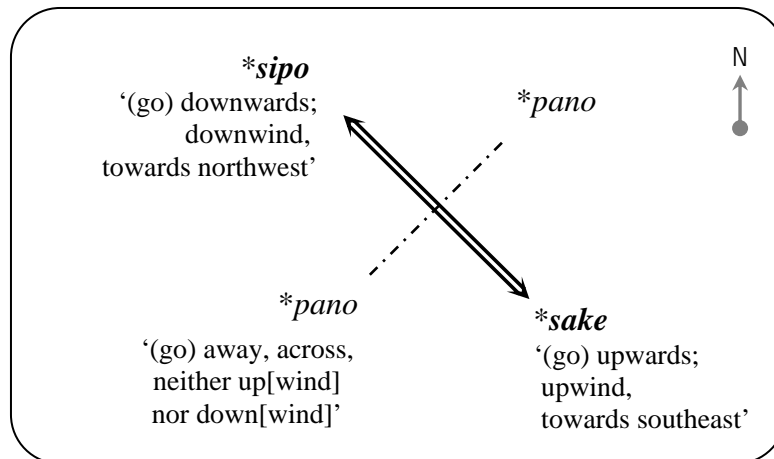
The hypothesis we would like to set forth here is somewhat more extreme in suggesting drastic differences between Proto Oceanic and other language families. If we follow the reasoning begun in §3, it is probable that the cardinal system of POC consisted of only one axis running from northwest to southeast, and lexified respectively as **sipo* ‘down’ vs. **sake* ‘up’. This axis was motivated by the prevailing winds, which blow from northwest and—especially—from southeast. In other terms, far from being orthogonal to the wind-based axis as in *Figure 8*, the *up–down* pair of directionals precisely coincided with it. Incidentally, this situation is preserved in Mwothlap, where *Togle* < **tokalau(r)* designates the northwest wind, while *hôw* < **sipo* refers to the corresponding northwest direction. Both terms can be combined together, proving they have the same cardinal reference:

- (1) *Ne-le*¼ *ni-tiglô* *me* *HÔW* *lo-TOGLE*.
 ART-wind AOR-appear hither down LOC-northwesterly
 ‘The wind started to blow from down there, from Northwest.’

As far as the navigational scale is concerned, Proto Oceanic thus essentially divided space in two halves, rather than in four quadrants. The system we reconstruct is illustrated in *Figure 9*, which can be compared with *Figure 4*.

A final point of debate would be whether Proto Oceanic possessed a traverse axis on the navigational scale. As we have seen, certain modern languages have one, others don't (see §3.3.1). Our idea is the following: if it is true that the cardinal axis was lexified the same way as the local scale (**sake–*sipo*), then this exact parallelism would have made it natural for speakers to also make use of a cross-axis in their navigational subsystem whenever they would need it, in order to designate those directions which were ‘neither upwind nor downwind’. In that case, the relevant directional verb would have been the same as on the local scale (§3.4.2), **pano*.

Figure 9 – The navigational-scale system of Proto Oceanic: a single (NW-SE) cardinal axis, and perhaps a traverse



5. *A functionally-based hypothesis for later innovations*

The geocentric system we have reconstructed for Proto Oceanic consists of two separate contexts. Both of them employ the three directionals defined on the vertical axis (**sake* ‘up’, **sipo* ‘down’, **pano* ‘across; neither up nor down’), but redefine them so as to encode vectors on the horizontal plane:

- in the "local context" of a village, a valley, or a small island, the vertical axis is mapped onto the topography: **sake* ‘uphill, inland’; **sipo* ‘downhill, seawards’; **pano* ‘across, parallel to the shore’ [Figure 7]
- in the context of seafaring, or inter-island communication, the vertical axis coincides with the direction of the main winds: **sake* ‘upwind, southeast’; **sipo* ‘downwind, northwest’; **pano* ‘across, either northeast or southwest’ [Figure 9].

5.1. When the scales interfere with each other

Obviously, in the POC system as we reconstruct it, the same radicals represented different directions, which sometimes happened to be identical (e.g. when the hinterland was located southeast: **sake*), but could perfectly clash with each other (e.g. when going seawards **sipo* was going southeast **sake*). This situation is not unknown in some modern languages, which have retained the system of Proto Oceanic. See what Anna Margetts says about Saliba:

"The coordinates of the two scales can overlap to any degree and assign the directional terms to the same as well as to different or even opposite directions, depending on the orientation of the shore line. This is to say that there is no necessary or even typical alignment between hill-wards and East, and between seawards and West. This can lead to confusion and sometimes require negotiating on which scale a term is used." (Margetts 1999: 123)

In theory, the two sub-systems of orientation are used in distinct contexts, and there should be no confusion between directions on the two scales. However, it is not difficult to imagine ambiguous situations, where both the navigational and the land system would become equally relevant. The sub-systems could mainly interfere in two ways:

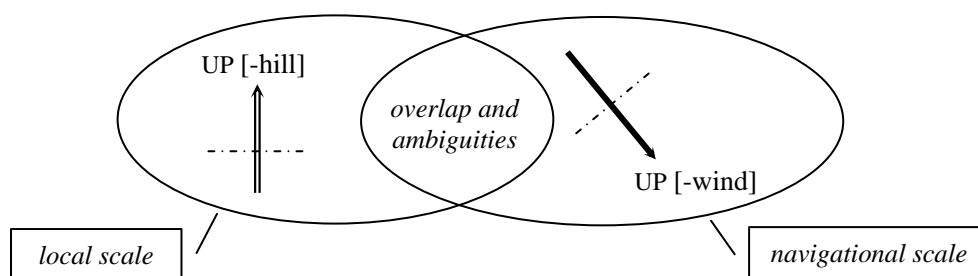
- 1) *the land coordinates become salient while at sea:*
Whenever a ship would come closer to a specific island, the speakers tended to resort not only to the navigational system, but also to the land/sea axis, as if they were already thinking in the context of land.
- 2) *the sea coordinates become salient while on land:*
Whenever the speakers on land would mention locations on other islands, or remote places within their own (large?) island, they tended to resort not only to the local-scale system, but also to the navigational one, as if they were thinking in the context of seafaring.

Despite their difference, these two pragmatic situations had the same effect upon space reference: the overlapping of the local-scale and the navigational-scale sub-systems, in a way which regularly "require[d] negotiating on which scale a term [was] used" (Margetts). For example, suppose speakers A and B are paddling

towards an island: if A employs the directional term **sake* (e.g. ‘You should paddle a bit more upwards’), it will be ambiguous whether the system of reference is the navigational scale—hence **sake* ‘Paddle a bit more upwind, towards southeast’—or the land/sea axis—hence **sake* ‘Paddle a bit more uphill, closer to the shore’. If B doesn't get the point, A will have to disambiguate his sentence, by adding more information (e.g. deictic: ‘upwards this way’; or lexical: ‘upwards towards land’; and so on). If such interfering contexts are frequent in daily life, the ambiguity of directional terms may bring about unsuccessful or laborious speech interactions, which is always a strong pressure towards language change.

Of course, speakers can manage to "get by" in the same way across generations, as is precisely witnessed in modern Saliba. If they did, they preserved the original version of the Proto Oceanic geocentric system—that is, two distinct sub-systems, with a gray zone at their intersection [Figure 10].

Figure 10 – Stage I of Oceanic evolution (Proto Oceanic):
two overlapping scales, each having one *up-down* axis + a traverse



Although this system can perfectly be perpetuated across centuries, several of its features still may cause ambiguity and indecision. First, in the gray zone between scales, the relationship between both axes is unsteady. Second, the two axes are lexified in the same way, which results in a disturbing homophony. Third, the traverse axis on both scales has the disadvantage of being undifferentiated on its sides, and this again typically brings about situations of misunderstanding.

All these functional shortcomings began to be progressively compensated by innovating strategies across the daughter languages of Proto Oceanic, whether in earlier or later stages in the family's history. The remainder of this paper consists in reconstructing the principal steps of this evolution, following their most probable chronology. In doing so, we will make sure that the geocentric system reconstructed at each stage is still witnessed in one modern language at least, and also that it constitutes a plausible historical answer to the functional constraints that weigh on this type of space reference.

5.2. The emergence of a hybrid sub-system

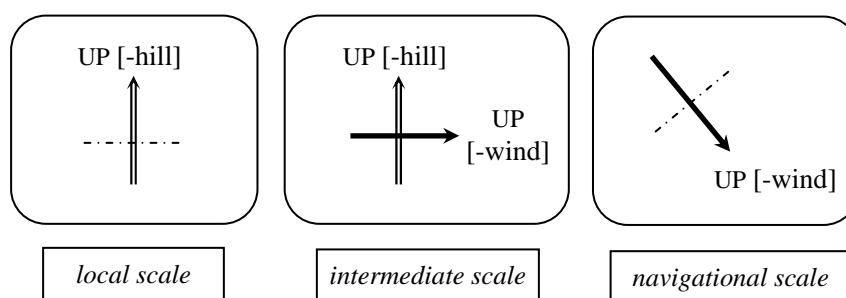
A first step in the alteration of the directional system was probably the emergence of an intermediate scale, resulting from the hybridization of the local and the navigational scales.

Certain modern languages—e.g. North-East Ambae—are very close to the

system of "stage I" above, except for one property: although their local- and navigational-scale subsystems are identical to *Figure 10*, they regularly allow the two *up-down* axes (land/sea axis + wind-based cardinal axis) to be employed simultaneously on land. This new combination takes place precisely in the contexts where the "stage I" system was irresolute, in that 'gray zone' between land and sea. This new sub-system, which can be called *intermediate scale*, corresponds to those situations where the places referred to are still located on land—hence the use of the land/sea axis—but are so remote that the local scale must give way to a novel sub-system, which borrows the cardinal axis from the navigational scale.

Therefore, the first important innovation which has to be reconstructed for Oceanic languages is the creation of an intermediate scale, employing simultaneously the two *up-down* axes on dry land (Ozanne-Rivierre 1997:88). This scale typically corresponds to coastal contexts, while the 'local scale' is associated with inland areas, and the 'navigational scale' with deep sea. This "stage II" is represented in *Figure 11*.

Figure 11 – Stage II of Oceanic evolution:
emergence of an intermediate scale combining two *up-down* axes



Of course, this hybrid sub-system did not eliminate the ambiguities we mentioned earlier, as it still made use of two *up-down* axes. But in comparison with the somewhat wavering system of stage I, the creation of an intermediate scale had the positive effect of stabilizing the relationship between the two *up-down* axes: by defining a balanced set of four equal quadrants, this new system probably helped improve the pragmatic and cognitive tasks of information processing in the relevant contexts.

This combination of the land/sea and the cardinal axes presents a corollary, that remarkably distinguishes "stage II" from "stage I". Because the two axes could only constitute a consistent system if they crossed each other at right angles, the cardinal axis often had to be pivoted in order to follow closely the shape of the coast. This is why the direction coded *up(-wind)* in the intermediate scale sometimes turns out to be quite different from the one at sea, as we saw in §3.4.1.

Finally, it is possible that the development of "stage II" was favored by certain geographic situations, such as a long, outspread island characterized by a high number of small communities. For example, it is the system still attested in most modern languages of the New Caledonian Mainland—Xârâcùù (Moyse-Faurie 1995), Cèmuhî (Rivierre 1980:123; Ozanne-Rivierre 1997:87), Nemi (Ozanne-

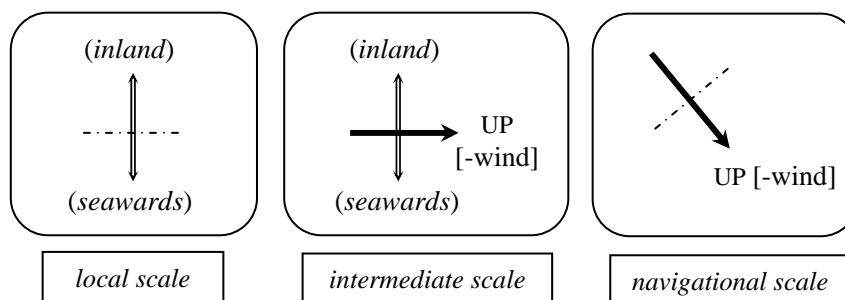
Rivierre 1999), Nyelâyu (Ozanne-Rivierre 1998), Nêlêmwa (Bril, forthcoming)—probably because the speakers there are constantly referring not only to their own village or valley (*local scale*), but also to the neighboring communities scattered along the coast of the same island (*intermediate scale*). Further research is needed to determine what precise conditions could—and historically did—motivate this sort of innovation; if some determinism can be hypothesized, then this could provide the historical linguist with an important clue, say, in order to locate the homeland of proto-languages.

5.3. Relexification of the land/sea axis

Despite its advantages, this first innovation did not solve the problem of the homophony between directionals [§5.1]. The next stage in the evolution of geocentric reference precisely consisted in the lexical differentiation between the two axes of the intermediate scale.

Now, if we refer back to *Table 1*, we observe that the axis which has always been preserved as *up-down* is the cardinal axis; when a relexification has occurred, it always concerns the land/sea axis. It seems possible to propose a hypothesis to account for this strong tendency. In a system of stage II, two speakers would "negotiate" the meaning of a word like *up* by providing more lexical or grammatical information: *up there ~ up towards the shore ~ up towards the hill...* It was easy to increase the precision of a sentence when the *up-down* axis corresponded to the land/sea axis, because this context is associated with several elements which are cognitively salient and highly lexicalized, like the shore, the bush, the island, the mountain, the sea, and so on; consequently, there were plenty of alternative ways to lexify this land/sea axis, as is witnessed by modern languages. On the contrary, users of a stage-II language would certainly have been embarrassed if they were to find another expression for the cardinal axis: the prevailing winds, although being certainly the source of the POC system, are cognitively not as salient as a visible island can be; and it is not even sure that all speakers were equally able to motivate this *up-down* axis in relation with the winds: nowadays too, informants can explain the land/sea axis much more easily than the cardinal axis. This is probably why the axis which always preserved the terms *up-down* is paradoxically the one in which this vertical metaphor is less obvious, i.e. the cardinal one.

Figure 12 – Stage III of Oceanic evolution:
relexification of the land/sea axis



A good example of such a system is found in Makian Taba. Bowden (1997) is

indeed one of the only authors who explicitly distinguishes not two, but three scales for the observation of geocentric space reference: "small-scale orientation" on one end, "worldwide orientation" on the other end, and "intermediate-scale orientation" in-between; according to us, these three sub-systems are well illustrated by *Figure 12*. Yet to be precise, two remarks must be made concerning this language. Firstly, the *up-down* axis used on the island of Makian has now lost its connection with the cardinal axis used at sea, as it has become a circular system, with *up* (originally 'upwind') eventually changing into 'anti-clockwise' [see §3.4.3]. Secondly, Taba cannot be said to have historically evolved from POc, since of course it is not an Oceanic language [see *Figure 3*]; but it remains possible to suggest that the common ancestor of POc and of SHWNG (i.e. Eastern Malayo-Polynesian) possessed a "stage I" type of system which POc retained for some time, whereas Taba progressively evolved towards "stage III"—arguably via stage II—to say nothing of later innovations such as the circular axis. In other words, even if Taba cannot be listed among the descendants of POc, it does provide a good illustration of the kind of innovations that are logically possible after stages I and II, and which have evidently occurred elsewhere in the Pacific. Such issues remain open to discussion and further investigation.

As far as Oceanic languages are concerned, "stage III" is still represented by certain Polynesian languages such as modern Marquesan. And even if this is not made clear in *Table 1*, Iaaï also seems to be concerned by this evolution. Indeed, although this language still marginally employs the *up-down* contrast for both axes [see Appendix], it has been increasingly dedicating specific words to the land/sea axis, namely *hoot* 'on dry land' vs. *hnyi-köiö* 'at sea' (Ozanne-Rivierre 1997:90; f/c): according to our interpretation, Iaaï is thus presently in the process of shifting from "stage II" to "stage III".

Generally speaking, the lexical implementation of the land/sea axis is diverse among Oceanic languages: some employ former locative nouns (e.g. *bush* vs. *sea*), others resort to an *in* vs. *out* contrast, and so on [§3.2]. This tends to strongly confirm that stage III corresponds to later and/or parallel innovations across the Pacific.

5.4. The hybrid sub-system generalized on land

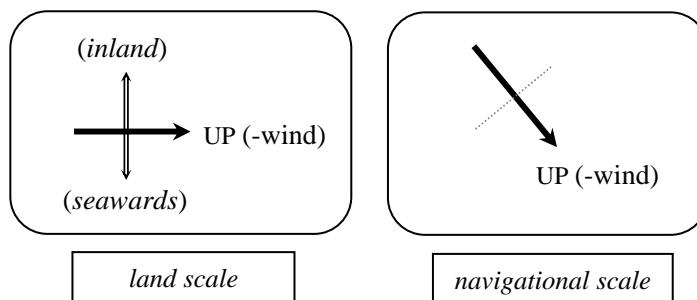
The next step in the evolution of geocentric reference was demonstrably the disappearance of the traverse axis on the local scale, and its replacement by the cardinal axis everywhere on land.

In a stage-III type of system, the inhabitants of an island refer to directions parallel to the shore by employing two distinct devices: on the one hand, they use an undifferentiated traverse as long as they remain in their familiar village or area ("local scale"); but on the other hand, they are accustomed to locating neighboring spots along the same coast, by means of a cardinal axis oriented *up-down* ("intermediate scale"). By allowing more precision, the latter increases the probability for successful speech acts. It is therefore not difficult to imagine how strongly Oceanic languages have tended to generalize the two-axis sub-system of stage III ("intermediate scale") on all areas where it was possible.

Our evidence shows that many languages have gone through this process of merging the local with the intermediate scale, thus defining a single sub-system on land (we can now speak of a "land scale"). In doing so, they in fact did no more than extrapolate the cardinal axis—already used for remote reference on land—to their very close setting, including for short distances of yards or inches. This innovation had the direct consequence of rendering the traverse axis redundant and useless. Indeed, in all languages corresponding to stage IV, the term for ‘across, neither inland nor seawards’ was completely swept out of the system used on land.⁷ This spectacular phenomenon is obvious from the flush-right columns of *Table 1*: whenever the cardinal axis is allowed on the local scale, the undifferentiated traverse is absent from the language [see §3.4]. Moreover, and somewhat paradoxically, this sudden disappearance of the traverse axis on land was often followed by its fading at sea.

Figure 13 represents this new stage of Oceanic evolution.

Figure 13 – Stage IV of Oceanic evolution:
merger of local and intermediate scales into a single land scale



In our Oceanic corpus, the geocentric system of stage IV is witnessed by Yabêm, Kokota, Longgu, Kwaio, Mwotlap and Anejom̄: these are exactly the languages we had listed in §3.4.1. Such a coincidence must not be taken for granted, as it provides one important piece of information: as far as we know, no Oceanic language is attested in which the local scale would be a combination of two *up-down* axes. In other terms, whenever the land/sea axis is lexified *up-down*, it combines with a traverse; whenever the cardinal axis is compatible with the local scale, it combines with a land/sea axis which is not lexified *up-down*. According to us, this sort of unpredictable correlation can only be formulated in terms of relative chronology of innovations: in this case, the relexification of the land/sea axis (stage II → stage III) must historically have occurred prior to the merger of local and intermediate scales (stage III → stage IV). This type of empirical evidence tends to confirm the chronological scenario we reconstruct for the Oceanic family.

5.5. Synthesis: innovating space reference

Of course, further innovations have been attested locally: Manam and Boumaa Fijian have developed a circular system [§3.4.3]; Drehu has created a second cardinal axis (Ozanne-Rivierre 1997:90); Tokelauan has adapted the land/sea axis to the unusual shape of atolls (Palmer 2002a:140); and so on. However, we shall end here our historical reconstructions, as they already make it possible to account

for the essential part of geocentric systems attested throughout Oceania.

We have thus tentatively reconstructed four distinct stages in the evolution of the geocentric system of Proto Oceanic; they are summarized in *Table 2*. It is assumed that POC itself corresponded to stage I, while all other stages should correspond to later innovations of Oceanic languages. For each stage, the right column of *Table 2* cites at least one modern language as a contemporary witness.

Table 2 – The four diachronic stages of geocentric reference in Oceanic

	<i>local scale</i> (valley, village)	<i>intermediate scale</i> (land-sea interface)	<i>navigational scale</i> (sea + inter-island)	<i>modern witnesses</i>
stage I	UP[hill] + traverse	(<i>unsystematic</i>)	UP[wind] (+ traverse)	Saliba
stage II	UP[hill] + traverse	UP[hill] + UP[wind]	UP[wind] (+ traverse)	Ambae
stage III	<i>inland</i> + traverse	<i>inland</i> + UP[wind]	UP[wind] (+ traverse)	Marquesan
stage IV	<i>inland</i> + UP[wind]		UP[wind] (+ traverse)	Longgu

Simple though it may be, this table covers most of the diversity attested throughout Oceania. For example, despite being impressive at first sight, the differences between the modern systems of Saliba and Longgu are easily understood when one realizes that Saliba has preserved the "stage I" system of POC, whereas Longgu has apparently innovated as far as "stage IV".

Ideally, the set of innovations defined here could also be used as a diagnosis for subgrouping within the Oceanic family, in a way very similar to phonetic innovations. For example, if all languages in a given subgroup belong to stage III or IV, it is likely that their proto-language belonged itself to stage III, and so on. Needless to say, such fine-grained historical hypotheses would need infinitely more data in each subgroup than is currently available. Also, it may be necessary to underline the fact that, much more than phonological innovations, a linguistic change on such a topic as geocentric space reference is typically the sort of innovation which may be induced by situations of cultural contact and areal convergence rather than strict genetic inheritance. Prudence would therefore certainly be required when manipulating these reconstructions for subgrouping purposes.

6. Conclusion

The reconstruction we have proposed is still tentative, and has no other aim than to foster discussion. On the basis of the empirical observation available to us, we have hypothesized a plausible geocentric system for Proto Oceanic, as well as a probable chronological scenario for its evolution across its daughter languages.

Being empirical, our hypotheses still have to be challenged and amended by further research. So far, only a small number of modern Oceanic languages have benefited from a detailed description of their geocentric system, and it is to be expected that the future empirical observations will reserve some surprises. New data can help improve either our reconstruction of the very POC system, or at least

our claims about its later developments: for example, suppose a language is found in which the smaller scale combines two *up-down* axes, then the relative chronology between stages II, III and IV will have to be amended [see §5.4]. Conversely, if the remaining languages of Oceania confirm our first impressions, then it is hoped that some historical reconstruction may be achieved, similar to the one we have been suggesting in this paper.

Appendix

This appendix aims at discussing briefly the geocentric directional systems of those modern Austronesian languages which we included in our comparative sample [§3]—at least when our own interpretation differs from our bibliographical source.

When they are not indicated in the text, our references are: Adelaar (1997) for Balinese; Bowden (1997) for Taba; Margetts (1999:123) for Saliba; Streicher (1982) for Yabêm; Palmer (2002 *a/b*) for Kokota; Hill (1997) for Longgu; François (2003) for Mwotlap; Hyslop (2001) for North-East Ambae; Lynch (2000) for Anejom[]; Ozanne-Rivierre (1997; 1999) for Nemi; Ozanne-Rivierre (1997; *f/c*) for Iaai; Moyse-Faurie (1995), Moyse-Faurie and Néchéro-Jorédié (1986) for Xârâcùù; Rehg (1981:288) for Ponapean; Churchward (1951: 58), Mosel and Hovdhaugen (1992: 95) for Samoan; Lavondès (1983) for Marquesan.

- *Taba*

Bowden (1997) makes a distinction between three scales of reference. In *Table 1*, we only consider his "small-scale orientation" (a land/sea axis + a traverse) and his "worldwide orientation" (a cardinal axis). We do not include the "intermediate-scale orientation" of Makian Taba—a circular system—because it probably results from a local innovation: see the discussions in §3.4.3 and §5.3.

- *Yabêm*

Although Yabêm is classic in using a cardinal axis lexified *up-down*, it is more remarkable in orienting it in the opposite direction when compared to other Oceanic languages: *up* apparently points west instead of expected (south-) east. A first explanation would tentatively suggest that the strongest winds in this area (southeastern tip of the Huon peninsula) are not the southeast trade winds, but the northwest monsoons (see Ross 1995:269). Alternatively, it may be necessary to take into account the very shape of the Huon peninsula: indeed, to follow the shore "upwards" from Yabêm to Lae indeed means to go west (Streicher 1982); but this portion of land is just a short break along a coastline whose main orientation is southeast (from Madang to Yabêm, from Lae to Morobe). More needs to be known about space reference in this area. But whatever the answer to these questions, this "*up* = west" axis in Yabêm is strong evidence against the path-of-the-sun hypothesis: winds can be found to change directions much more easily than the sun.

- *Longgu*

Hill (1997) glosses the pair of directionals *ala'a-toli* as 'east'–'west', which is consistent with the interpretation she proposes in connection with the sun. However, her maps show an axis running from southeast to northwest—and even south to north in some places. As for the etymology we propose for *ala'a-toli* as 'up'–'down', it is supported by neighboring Kwaio '*a-la'a* 'up, upwards; south-east' and '*ai-sifo* ~ '*ai-tori* 'down, downwards; north-west', from *tori* 'fall' (Keesing 1997:135). This is why we would tentatively question the path-of-the-sun hypothesis [§3.3.3], even when it is proposed by native speakers: there is every likelihood that the *up-down* system of Longgu is similar to other Oceanic languages.

- *Kokota*

The reasoning for Kokota is detailed in §3.3.2.

- *Iaai*

To be precise, modern Iaai uses two forms for the vertical axis (*dhöö* ‘up, above’ / *jii* ‘down, below’), which are distinct from the directionals involved in geocentric reference. In order to account for the polysemy of *iö* (‘inland, on high ground; east; up’) and of *ü* (‘towards the sea; west; down’), Ozanne-Rivierre (f/c) tentatively resorts to the particular topography of the island of Uvea, which “slopes from east to west”: according to her, the term ‘east’ would have extended its meaning to ‘inland’, and then to ‘up’. But, one could object, the same polysemies are attested in other languages (e.g. Nemi, Ambae), although their landscapes are not geographically oriented like Uvea. We would propose another interpretation. The original pair of morphemes for the vertical axis was *iö* ‘up’ – *ü* ‘down’, which inherited the polysemy of ‘up’ and ‘down’ in POC [see §4]. More recently, Iaai began to develop the use of two morphemes *dhöö–jii* (perhaps two adverbs ‘above’–‘below’?) to code for the strictly vertical meanings ‘up’–‘down’, thus competing with the old forms *iö–ü*; the latter, however, have survived in non-vertical usages of the ‘up’–‘down’ contrast (land/sea axis; cardinal axis), and the competition is still going on today.

As far as the motivation of the cardinal axis is concerned (wind vs. sun), Ozanne-Rivierre (f/c) claims that *iö* and *ü* refer to a sun-based east–west axis, by citing texts where *iö* ‘east’ is associated with the sun’s rising, and *ü* ‘west’ with its setting. However, even if the system has been recently reinterpreted with reference to the sun, it remains possible that these two directions originated in a distinct landmark (e.g. a wind), in a way which happened to coincide with an east–west axis (Palmer 2002a:117). And in fact, the colexification of ‘east’–‘west’ with ‘up’–‘down’ suggests that Iaai ultimately behaves just like other languages conservative of the POC system, and that the wind hypothesis may be the right one [§3.3.3].

- *Ponapean*

Rehg (1981: 288) cites two forms *-di* ‘downward; leeward’ and *-da(k)* ‘upward; windward’, putting them in contrast with a land/sea axis. However, we have no indication on the absolute orientation these two directionals may have.

References

- Adelaar, Sander. 1997. An exploration of directional systems in west Indonesia and Madagascar. In *Referring to space. Studies in Austronesian and Papuan languages*, ed. by Gunter Senft, 53-81. Oxford Studies in Anthropological Linguistics. Oxford: Oxford University Press.
- Bennardo, Giovanni (ed.). 2002. *Representing space in Oceania: Culture in language and mind*. Pacific Linguistics, 523. Canberra: Australian National University.
- Blust, Robert. 1997. Semantic change and the conceptualization of spatial relationships in Austronesian languages. In *Referring to space. Studies in Austronesian and Papuan languages*, ed. by Gunter Senft, 39-51. Oxford Studies in Anthropological Linguistics. Oxford: Oxford University Press.
- Bowden, John. 1992. *Behind the preposition: Grammaticalisation of locatives in Oceanic languages*. Pacific Linguistics, B-107. Canberra: Australian National University.

- . 1997. The meaning of directionals in Taba. In *Referring to space. Studies in Austronesian and Papuan languages*, ed. by Gunter Senft, 251-268. Oxford Studies in Anthropological Linguistics. Oxford: Oxford University Press.
- Bril Isabelle. forthcoming. Deixis in Nêlêmwa. In *Deixis and demonstratives in Oceanic Languages*, ed. by Gunter Senft. Pacific Linguistics. Canberra: Australian National University.
- Brown, Penelope and Levinson, Stephen. 1992. 'Left' and 'right' in Tenejapa: investigating a linguistic and conceptual gap. *Zeitschrift für Phonetik, Sprachwissenschaft und Kommunikationsforschung* 45, 590-611.
- . 1993. 'Uphill' and 'downhill' in Tzeltal. *Journal of Linguistic Anthropology* 3, 46-74.
- Buck, Carl D. 1949. *A Dictionary of Selected Synonyms in the Principal Indo-European Languages*. Chicago: University of Chicago Press.
- Bugenhagen, Robert. 1995. *A grammar of Mangap-Mbula: An Austronesian language of Papua New Guinea*. Pacific Linguistics, C-101. Canberra: Australian National University.
- Churchward, Spencer. 1951 [2nd ed.]. *Samoan grammar*. Melbourne: Spectator Publishing.
- Codrington Reverend. 1885. *The Melanesian languages*. Oxford: Clarendon Press.
- Dixon, Robert M.W. 1988. *A Grammar of Boumaa Fijian*. Chicago: University of Chicago Press.
- François, Alexandre. 2003. Of men, hills and winds: Space directionals in Mwotlap. *Oceanic Linguistics* 42 (2). University of Hawai'i Press, 407-437.
- Haviland, John. 1993. Anchoring, iconicity and orientation in Guugu Yimithirr pointing gestures. *Journal of Linguistic Anthropology* 3 (1), 3-45.
- Hill, Deborah. 1997. Finding your way in Longgu: Geographical reference in a Solomon Islands language. In *Referring to space. Studies in Austronesian and Papuan languages*, ed. by Gunter Senft, 101-126. Oxford Studies in Anthropological Linguistics. Oxford: Oxford University Press.
- Hyslop, Catriona. 2001. *The Lolovoli dialect of the North-East Ambae language, Vanuatu*. Pacific Linguistics, 515. Canberra: Australian National University.
- . 2002. Hiding behind trees on Ambae: Spatial reference in an Oceanic language of Vanuatu. In *Representing space in Oceania: Culture in language and mind*, ed. by Giovanni Bennardo, 47-76. Pacific Linguistics, 523. Canberra: Australian National University.
- Irwin, Geoffrey. 1992. *The prehistoric exploration and colonisation of the Pacific*. Cambridge: Cambridge University Press.
- Keesing, Roger. 1997. Constructing space in Kwaio (Solomon Islands). In *Referring to space. Studies in Austronesian and Papuan languages*, ed. by Gunter Senft, 127-141. Oxford Studies in Anthropological Linguistics. Oxford: Oxford University Press.
- Lavondès, Henri. 1983. Le vocabulaire marquisien de l'orientation dans l'espace. *L'Ethnographie* 79 (1): 35-42.
- de León, Lourdes. 1994. Explorations in the acquisition of geocentric location by Tzotzil children. *Linguistics* 32, 857-884.
- Levinson, Stephen. 1992. *Language and cognition: the cognitive consequences of spatial description in Guugu Yimithirr*. Working paper no. 13: Cognitive Anthropology Research Group, Max Planck Institute for Psycholinguistics.
- . 1996 a. Frames of reference and Molyneux's question: Crosslinguistic evidence. In *Language and space*, ed. by Paul Bloom, Mary Peterson, Lynn Nadel and Merrill Garrett, 109-170. Cambridge, MA: The MIT Press.

- . 1996 *b*. Language and space. *Annual Review of Anthropology*, 25: 353-382.
- . 1996 *c*. *The body in space: Cultural differences in the use of body-schema for spatial thinking and gesture*. Working paper n.39. Max-Planck Institute for Psycholinguistics, Nijmegen.
- and Brown, Penelope. 1993. 'Uphill' and 'downhill' in Tzeltal. *Journal of Linguistic Anthropology* 3, 46-74.
- Lewis, David. 1972. *We, the navigators*. Honolulu: University of Hawai'i Press.
- Lichtenberk, Frantisek. 1983. *A grammar of Manam*. Oceanic Linguistics Special Publications, 18. Honolulu: University of Hawaii Press.
- Lynch, John. 2000. *A grammar of Anejom̃*. Pacific Linguistics, 507. Canberra: Australian National University.
- Margetts, Anna. 1999. *Valence and Transitivity in Saliba*. MPI Series in Psycholinguistics. Max-Planck Institut.
- Mosel, Ulrike. 1982. Local deixis in Tolai. In J. Weissenborn and W. Klein (eds), *Here and there. Cross-linguistic studies on deixis and demonstration*, ed. by Jürgen Weissenborn and Wolfgang Klein, 111-132. Pragmatics and Beyond. Amsterdam: John Benjamins.
- and Hovdhaugen, Even. 1992. *Samoan Reference Grammar*. Oslo: Scandinavian University Press.
- Moyse-Faurie, Claire. 1983. *Le drehu, langue de Lifou (îles Loyauté)*, vol.3. Langues et cultures du Pacifique. Paris: Société d'Etudes Linguistiques et Anthropologiques de France.
- . 1995. *Le xârâcùù: Langue de Thio-Canala (Nouvelle-Calédonie)*. Langues et cultures du Pacifique, 10. Paris: Peeters.
- and Néchéro-Jorédié, Marie-Adèle. 1986. *Dictionnaire Xârâcùù-Français (Nouvelle-Calédonie)*. Nouméa: Edipop.
- Osmond, Meredith. 2000. Star, wind and wave: searching for early Oceanic navigation terms. In *SICOL: Proceedings of the Second International Conference on Oceanic Linguistics, vol.2: Historical and descriptive studies*, ed. by Bill Palmer and Paul Geraghty, 3-35. Pacific Linguistics. Canberra: Australian National University.
- Ozanne-Rivierre, Françoise. 1984. *Dictionnaire Iaai-Français (Ouvéa, Nouvelle-Calédonie)*. Langues et cultures du Pacifique, 6. Paris: Société d'Etudes Linguistiques et Anthropologiques de France.
- . 1997. Spatial reference in New Caledonian languages. In *Referring to space. Studies in Austronesian and Papuan languages*, ed. by Gunter Senft, 84-100. Oxford Studies in Anthropological Linguistics. Oxford: Oxford University Press.
- . 1998. *Le nyelâyu de Balade (Nouvelle-Calédonie)*. Langues et cultures du Pacifique, 12. Paris: Peeters.
- . 1999. Spatial orientation in some Austronesian languages. In *Language diversity and cognitive representations*, ed. by Catherine Fuchs and Stéphane Robert, 73-84. Amsterdam-Philadelphia: John Benjamins.
- . forthcoming. Spatial deixis in Iaai (Loyalty Islands). In *Deixis and demonstratives in Oceanic Languages*, ed. by Gunter Senft. Pacific Linguistics. Canberra: Australian National University.
- Palmer, Bill. 2002 *a*. Absolute spatial reference and the grammaticalisation of perceptually salient phenomena. In *Representing space in Oceania: Culture in language and mind*, ed. by Giovanni Bennardo, 107-157. Pacific Linguistics, 523. Canberra: Australian National University.

- . 2002 *b*. Kokota. In *The Oceanic languages*, ed. by John Lynch, Malcolm Ross and Terry Crowley, 498-524. London: Curzon Press.
- Rehg, Kenneth. 1981. *Ponapean Reference Grammar*. Honolulu: University of Hawai'i Press.
- Rivierre Jean-Claude. 1980. *La langue de Touho. Phonologie et grammaire du cèmuhi (Nouvelle-Calédonie)*. LACITO-documents. Paris: SELAF.
- Ross, Malcolm. 1995. Proto-Oceanic terms for meteorological phenomena. *Oceanic Linguistics*, 34 (2): 261-304. Honolulu: University of Hawai'i Press.
- . forthcoming. The grammaticisation of directional verbs in Oceanic languages. In *Complex predicates in Oceanic languages: Studies in the dynamics of binding and boundness*, ed. by Isabelle Bril and Françoise Ozanne-Rivierre. Empirical Approaches to Language Typology. Berlin: Mouton de Gruyter.
- Ross, Malcolm; Pawley, Andrew and Osmond, Meredith (eds) 1998. *The lexicon of Proto-Oceanic: Material culture*. Pacific Linguistics, C-152. Canberra: Australian National University.
- Senft, Gunter. 1997. Introduction. In *Referring to space. Studies in Austronesian and Papuan languages*, ed. by Gunter Senft, 1-38. Oxford Studies in Anthropological Linguistics. Oxford: Oxford University Press.
- (ed.). 1997. *Referring to space. Studies in Austronesian and Papuan languages*. Oxford Studies in Anthropological Linguistics. Oxford: Oxford University Press.
- (ed.). forthcoming. *Deixis and demonstratives in Oceanic Languages*. Pacific Linguistics. Canberra: Australian National University.
- Streicher, J. F. 1982. *Jabêm-English dictionary*. Pacific Linguistics, C-68. Canberra: Australian National University.
- Svorou, Soteria. 1994. *The Grammar of Space*. Typological Studies in Language. Amsterdam: Benjamins.
- Wilkins, David and Hill, Deborah. 1995. When go means come. *Cognitive Linguistics* 6, 209-259.

Notes

- ¹ As we were writing a case study of space directionals in Mwotlap (François 2003), the attempt to compare Mwotlap with other Oceanic languages eventually led us to devote a full article to this matter. I am grateful to Françoise Ozanne-Rivierre, Malcolm Ross, Byron Bender and two anonymous readers, for commenting on earlier drafts of this paper.
- ² Our abbreviations for language subgroups follow the usages on this matter: WMP (Western Malayo-Polynesian), SHWNG (South Halmahera North New-Guinea), PT (Papuan Tip), NNG (North-New Guinea), MM (Meso-Melanesian), SES (South-East Solomonian), NCV (North-Central Vanuatu), SV (South Vanuatu), Loy (Loyalty Is.); NC (New Caledonian), Mic (Micronesian), Pn (Central Pacific: Polynesian).
- ³ That Mwotlap's cardinal axis is oriented southeast seems in contradiction with what we said in §2.3, when we briefly compared it with Kokota. This paradox, which is due to the difference between scales, will be explained in §3.4.1 (see also François 2003).
- ⁴ Drehu makes use of two cardinal axes: it seems to have innovated a cardinal axis based on the sun, in combination with the first wind-based axis (Moyse-Faurie 1983:79; Ozanne-Rivierre 1997:92).
- ⁵ Strangely, this convergence between a language's cardinal axis (due to the path of the trade winds blowing NW–SE) and the predominant orientation of its island (due to geological activity) is frequent throughout island Melanesia. This coincidence concerns the islands of Bougainville, Choiseul, Santa Isabel, Guadalcanal, Malaita, San Cristobal (Solomon Is.), Espiritu Santo, Maewo, Pentecost, Malekula (Vanuatu), as well as New Caledonia's Mainland, and so on. Such landscape configurations may make it less likely for the fieldworker to observe the kind of adaptive processes we were confronted with in the case of Mwotlap.
- ⁶ A linguistic survey we conducted in the Banks group (northern Vanuatu) in 2003 has shown us that the four languages of Vanua-Lava possess the same system as Mwotlap, whereas the five languages of Gaua, together with Mwerlap and Mota, follow the 'traverse-axis' system (François, pers. data).
- ⁷ In the case of Mwotlap, the directional *van* (< **pano*) has survived, but has changed its meaning into that of a personal directional 'towards a specific participant [excluding speaker]' (François 2003). It has more or less replaced the former directional **atu*, which is still attested in the neighboring languages of Vanua-Lava and Gaua.