












Ir. D.F. Woudagemaal (Wouda pumping station)

in Lemmer Legend

-  A: State Monument
-  B: World Heritage property
-  C: Buffer zone of the World Heritage property
-  building or construction
-  cadastral border
-  road
-  water course
-  enclosure, barrier
-  slope or embankment
-  coordinate grid Rijksdriehoekstelsel (Netherlands National System)
-  coordinate grid WGS 84 UTM Zone 31N

Scale 1:2000



Production: RCE, e-KS/BB
12-01-2010

Cadastral and topographical background:
© Topografische Dienst Kadaster
Apeldoorn, The Netherlands 2009

