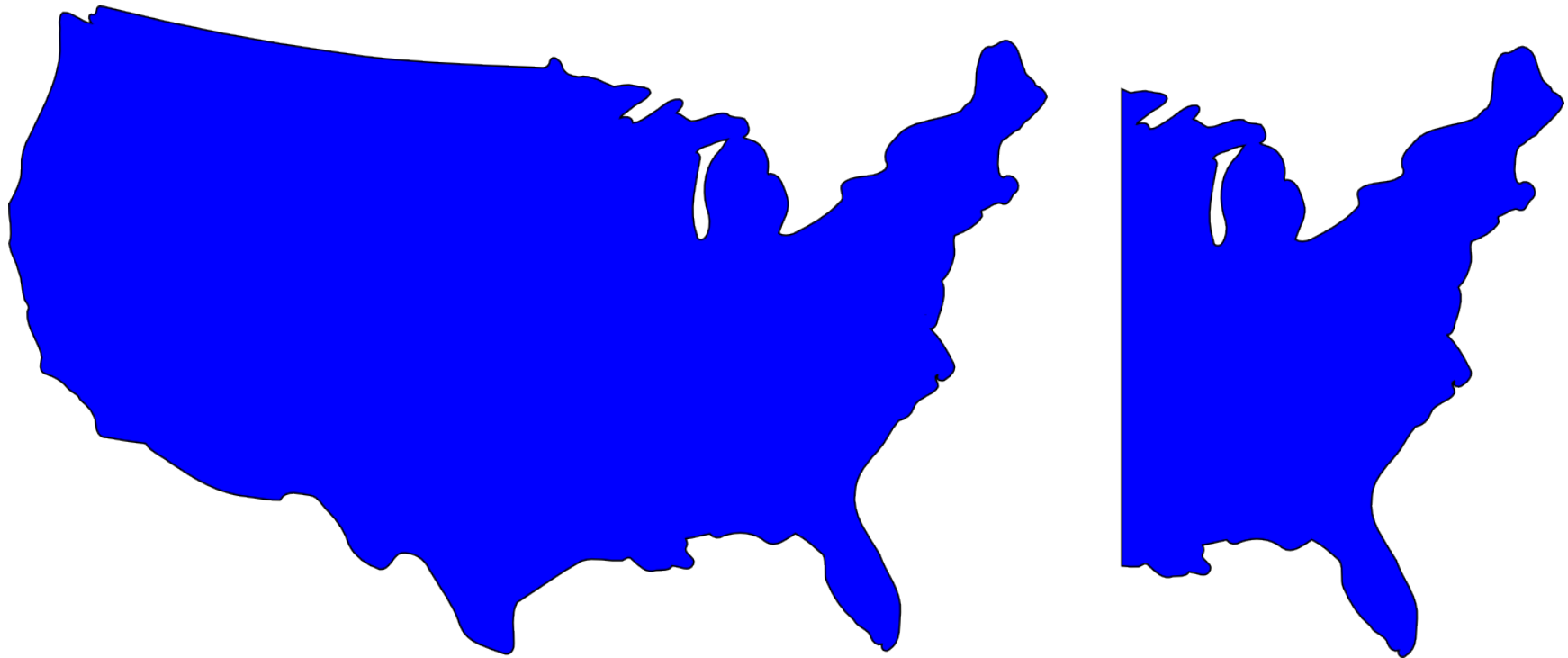




**Wikipedia was read by more than
395,000,000 people last month.**



More people than live in the United States.



WIKIPEDIA
The Free Encyclopedia

- Main page
- Contents
- Featured content
- Current events
- Random article
- Donate to Wikipedia

- Interaction
- Help
- About Wikipedia
- Community portal

Article Discussion

Read Edit View history

Editing The Cambridge School of Weston

From Wikipedia, the free encyclopedia

B *I* [Advanced](#) [Special characters](#) [Help](#)

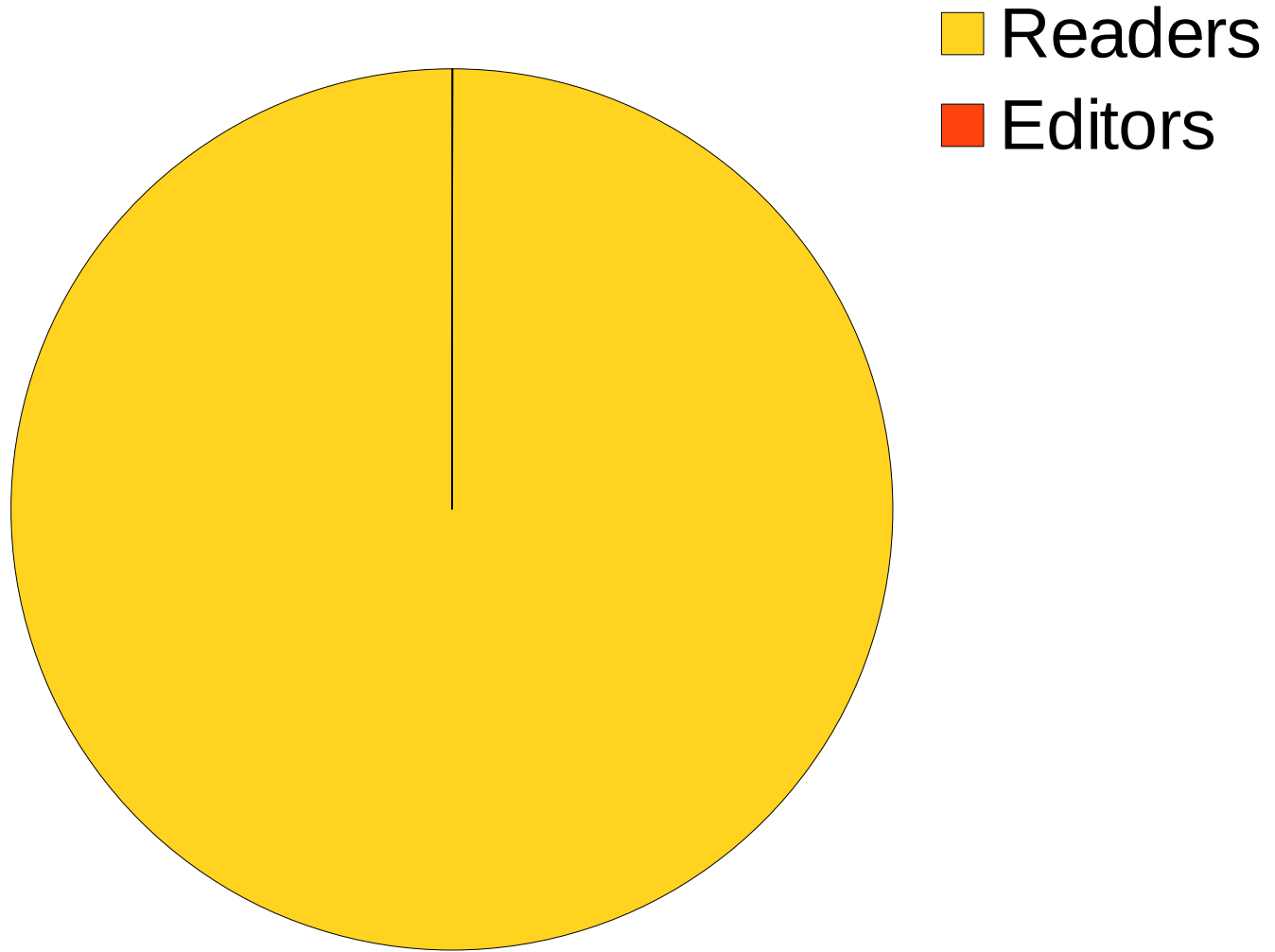
'''The Cambridge School of Weston''' is a private, [\[\[coeducation\]\]](#)al [\[\[high school\]\]](#) in [\[\[Weston, Massachusetts|Weston\]\]](#), [\[\[Massachusetts\]\]](#). The school's motto is "[Truthe and Gentil Deedes](#)" (from [\[\[Chaucer\]\]](#)'s "[Truthe and Gentil Dedes](#)".) Its mascot is the [\[\[Griffin|Gryphon\]\]](#). Currently the school has approximately 300 students, 25% of whom are boarding. The Head of School is Jane [Moulding](#).

== History ==

The school was founded in 1886 as The Cambridge School for Girls in at 20 Mason Street in [\[\[Cambridge, Massachusetts|Cambridge\]\]](#), Massachusetts by Arthur and Stella [Gilman](#), who had previously helped found [\[\[Radcliffe College\]\]](#), as a preparatory school for Radcliffe. In 1918 The Cambridge School for Girls



Benjamin Mako Hill :: Wikipedia :: CSW




But only 2 out of every 1,000 people who read Wikipedia also contributes!



**Taking
Photographs**



**Writing
Articles**



"WikiGnome"



**Making
Illustrations**



WIKIPEDIA
The Free Encyclopedia

- [Main page](#)
- [Contents](#)
- [Featured content](#)
- [Current events](#)
- [Random article](#)
- [Donate to Wikipedia](#)

- Interaction
 - [Help](#)
 - [About Wikipedia](#)
 - [Community portal](#)
 - [Recent changes](#)
 - [Contact Wikipedia](#)

- Toolbox
 - [What links here](#)
 - [Related changes](#)
 - [Upload file](#)
 - [Special pages](#)
 - [Permanent link](#)
 - [Cite this page](#)

Article [Discussion](#)

Read [Edit](#) [View history](#)

Search

 [Log in / create account](#)

Weston, Massachusetts

From Wikipedia, the free encyclopedia

Coordinates:  42°22′00″N 71°18′13″W

Weston is a suburb of Boston located in [Middlesex County, Massachusetts, United States](#) in the Boston metro area. The estimated population, according to 2007 [U.S. Census Bureau](#) estimates, is 11,698.

Weston is the wealthiest suburb in the [Boston](#) area and has the highest per capita income in Massachusetts.^[1] Weston is among the 100 most affluent towns with 1,000 or more households in the United States.^[2] Weston also has the number one public school system in Massachusetts, according to Boston Magazine (2009)^[3]. It has the lowest crime rate among Metro-west Boston suburbs. It was a [dry town](#) from 1838 until 2008^[4] The Town of Weston is an attractive suburban town on the perimeter of metropolitan Boston. Incorporated in 1713, the town is located on a rugged upland plateau.^[5] The public education services of the town are well regarded, especially Weston High School; in 2007 it was ranked 60th best public high school in the nation by U.S. News & World Report, earning a Gold Medal.[1]

Contents [\[hide\]](#)

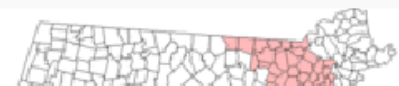
- [History](#)
- [Geography](#)
- [Demographics](#)
- [Politics](#)
- [Education](#)

Weston, Massachusetts

— [Town](#) —



Town Hall across the Town Common





WIKIPEDIA
The Free Encyclopedia

- Main page
- Contents
- Featured content
- Current events
- Random article
- Donate to Wikipedia

- Interaction
 - Help
 - About Wikipedia
 - Community portal
 - Recent changes
 - Contact Wikipedia

- Toolbox
 - What links here
 - Related changes
 - Upload file
 - Special pages
 - Permanent link
 - Cite this page

Log in / create account

Article [Discussion](#)

[Read](#) [Edit](#) [View history](#)

Search

Weston, Massachusetts

From Wikipedia, the free encyclopedia

Coordinates: 42°22′00″N 71°18′13″W

Weston is a suburb of Boston located in [Middlesex County, Massachusetts, United States](#) in the Boston metro area. The estimated population, according to 2007 [U.S. Census Bureau](#) estimates, is 11,698.

Weston is the wealthiest suburb in the [Boston](#) area and has the highest per capita income in Massachusetts.^[1] Weston is among the 100 most affluent towns with 1,000 or more households in the United States.^[2] Weston also has the number one public school system in Massachusetts, according to Boston Magazine (2009)^[3]. It has the lowest crime rate among Metro-west Boston suburbs. It was a [dry town](#) from 1838 until 2008^[4] The Town of Weston is an attractive suburban town on the perimeter of metropolitan Boston. Incorporated in 1713, the town is located on a rugged upland plateau.^[5] The public education services of the town are well regarded, especially Weston High School; in 2007 it was ranked 60th best public high school in the nation by U.S. News & World Report, earning a Gold Medal.[1]

Contents [\[hide\]](#)

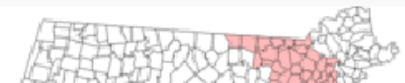
- [History](#)
- [Geography](#)
- [Demographics](#)
- [Politics](#)
- [Education](#)

Weston, Massachusetts

— Town —



Town Hall across the Town Common



- [What links here](#)
- [Related changes](#)
- [Upload file](#)
- [Special pages](#)

|blank_info = 25-77255
|blank1_name = [[Geographic Names Information System|GNIS]] feature ID
|blank1_info = 0618245
|footnotes = http://weston.govoffice.com/index.asp?Type=B_BASIC&SEC={4B820259-C0BD-4FC8-A30A-16350219453E}

Weston is a suburb of Boston located in Middlesex County, Massachusetts|Middlesex County]],
[[Massachusetts]], [[United States|Boston metro area. The estimated population, according to 2007
[[U.S. Census Bureau]] estimates, is 18,000.

Weston is the wealthiest suburb in the [[Boston, Massachusetts|Boston]] area and has the highest per capita
income in Massachusetts.<ref>[[Massachusetts locations by per capita income]]</ref> Weston is among the 100
most affluent towns with 1,000 or more households in the United States.<ref>[[Highest income places in the
United States#100 highest-income places with at least 1.2C000 households|Highest income places in the United
States with at least 100 households]]</ref> Weston also has the number one public school system in
Massachusetts, according to Boston Magazine (2009)<ref>http://www.bostonmagazine.com/boston/public2009</ref>.
It has the lowest crime rate among Metro-west Boston suburbs. It was a [[dry town]] from 1838 until
2008<ref>http://www.boston.com/news/local/breaking_news/2008/09/popping_the_cor.html</ref> The Town of Weston
is an attractive suburban town on the perimeter of metropolitan Boston. Incorporated in 1713, the town is
located on a rugged upland plateau.<ref>http://weston.govoffice.com/index.asp?Type=B_BASIC&SEC={4B820259-
C0BD-4FC8-A30A-16350219453E}</ref>

The public education services of the town are well regarded, especially Weston High School: in 2007 it was
Content that violates any copyrights will be deleted. Encyclopedic content must be **verifiable**. You irrevocably agree to release your
contributions under the [CC-BY-SA 3.0](#) license and the [GFDL](#). You agree that a hyperlink or URL is sufficient attribution under the
Creative Commons license. See the [Terms of Use](#) for details.

[Edit summary](#) (Briefly describe the changes you have made)

fixed missing

Save page [Cancel](#) | [Editing help](#) (opens in new window)

If you do not want your writing to be edited, used, and redistributed at will, then do not submit it here. All text that you did not write yourself, except brief excerpts,



WIKIPEDIA
The Free Encyclopedia

- [Main page](#)
- [Contents](#)
- [Featured content](#)
- [Current events](#)
- [Random article](#)
- [Donate to Wikipedia](#)

- Interaction
 - [Help](#)
 - [About Wikipedia](#)
 - [Community portal](#)
 - [Recent changes](#)
 - [Contact Wikipedia](#)

- Toolbox
 - [What links here](#)
 - [Related changes](#)
 - [Upload file](#)
 - [Special pages](#)
 - [Permanent link](#)
 - [Cite this page](#)

[Log in](#) / [create account](#)

Article [Discussion](#)

Read [Edit](#) [View history](#)

Search

Weston, Massachusetts

From Wikipedia, the free encyclopedia

Coordinates:  42°22′00″N 71°18′13″W﻿ / ﻿42.36667°N 71.30361°W﻿ / 42.36667; -71.30361

Weston is a suburb of Boston located in [Middlesex County, Massachusetts, United States](#) in the Boston metro area. The estimated population, according to 2007 [U.S. Census Bureau](#) estimates, is 11,698.

Weston is the wealthiest suburb in the [Boston](#) area and has the highest per capita income in Massachusetts.^[1] Weston is among the 100 most affluent towns with 1,000 or more households in the United States.^[2] Weston also has the number one public school system in Massachusetts, according to Boston Magazine (2009)^[3]. It has the lowest crime rate among Metro-west Boston suburbs. It was a [dry town](#) from 1838 until 2008^[4] The Town of Weston is an attractive suburban town on the perimeter of metropolitan Boston. Incorporated in 1713, the town is located on a rugged upland plateau.^[5] The public education services of the town are well regarded, especially Weston High School; in 2007 it was ranked 60th best public high school in the nation by U.S. News & World Report, earning a Gold Medal.[1]

Contents [\[hide\]](#)

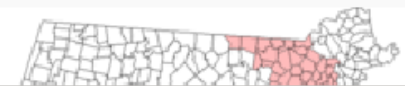
- [History](#)
- [Geography](#)
- [Demographics](#)
- [Politics](#)
- [Education](#)

Weston, Massachusetts

— Town —



Town Hall across the Town Common



Five Pillars of Wikipedia



**Wikipedia is an
online
encyclopedia.**



**Wikipedia is
free content.**



**Wikipedians are
respectful of
each other.**



**Wikipedia has a
neutral point of view.**



Ignore all rules.



**Imagine a world in
which every single
person on the
planet is given free
access to the sum
of all human
knowledge.**

Jimmy Wales



Learn More
<http://mako.cc/csw>

User:Benjamin_Mako_Hill