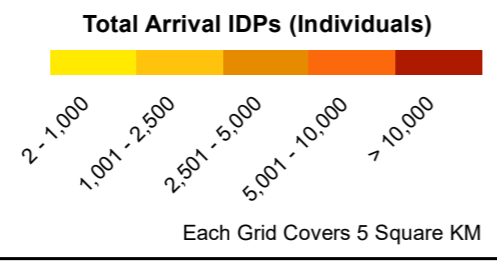




- Country
- Province
- Province of Interest
- District



DTM AFGHANISTAN

Baseline Mobility Assessment | District Level | Arrival IDPs | December 2021

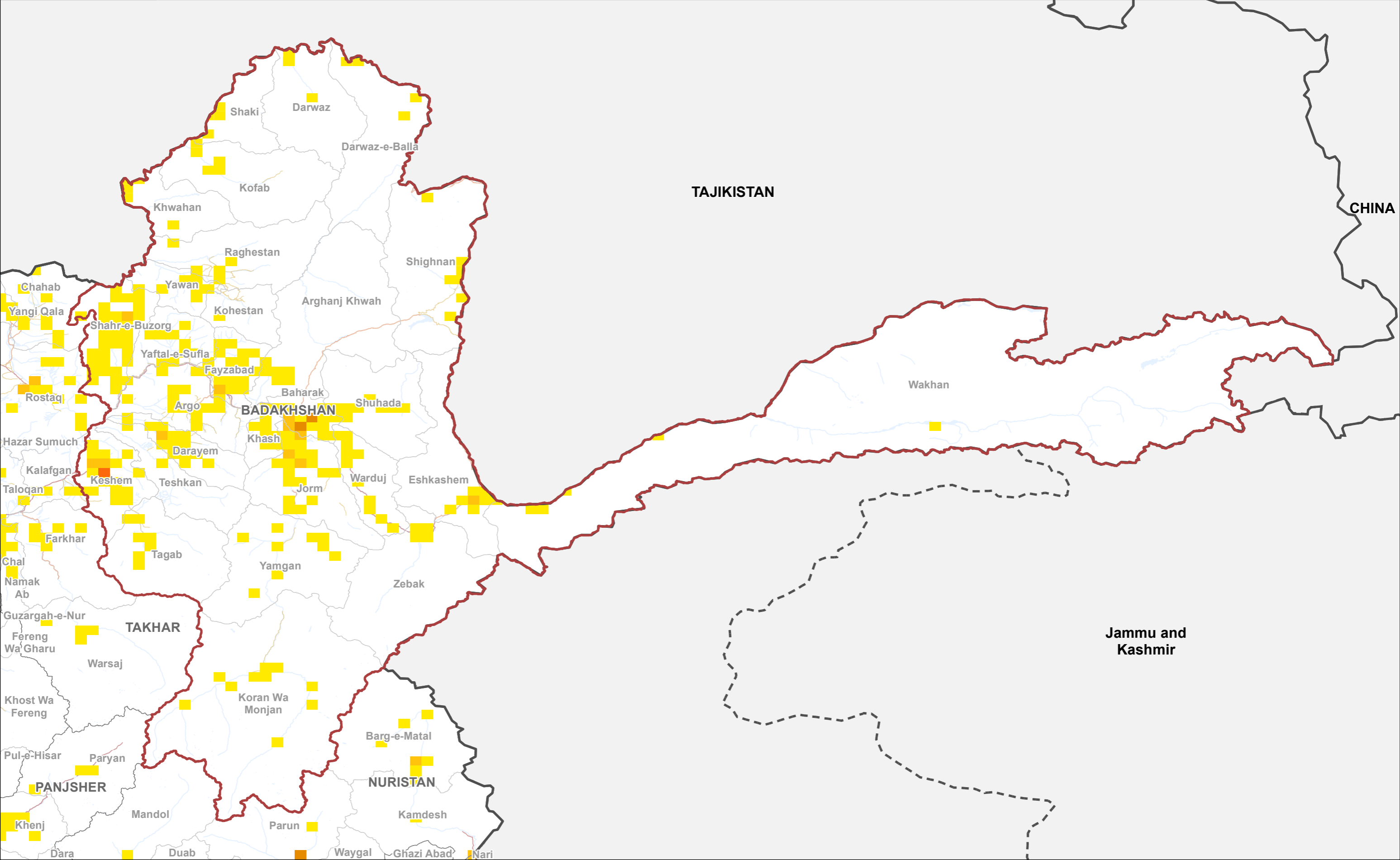
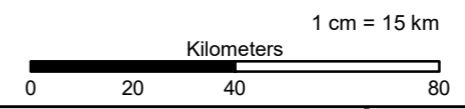
Province: **Badakhshan**



Co-funded by the European Union

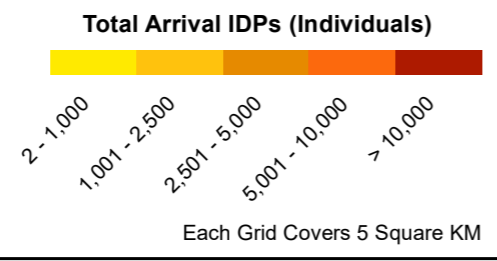


Data Source: IOM, AGCHO, AIMS, CSO, OSM Date map production : 27 March 2022
Disclaimer : This map is for illustration purposes only. Names & boundaries on this map do not imply official endorsement or acceptance by IOM. Dotted line represents approximately the Line of Control in Jammu & Kashmir agreed upon by India and Pakistan. The final status of Jammu & Kashmir has not yet been agreed upon by the parties.
www.displacement.iom.int/afghanistan | email: dtmafghanistan@iom.int





- Country
- Province
- Province of Interest
- District



DTM AFGHANISTAN

**Baseline Mobility Assessment | District Level |
Arrival IDPs | December 2021**

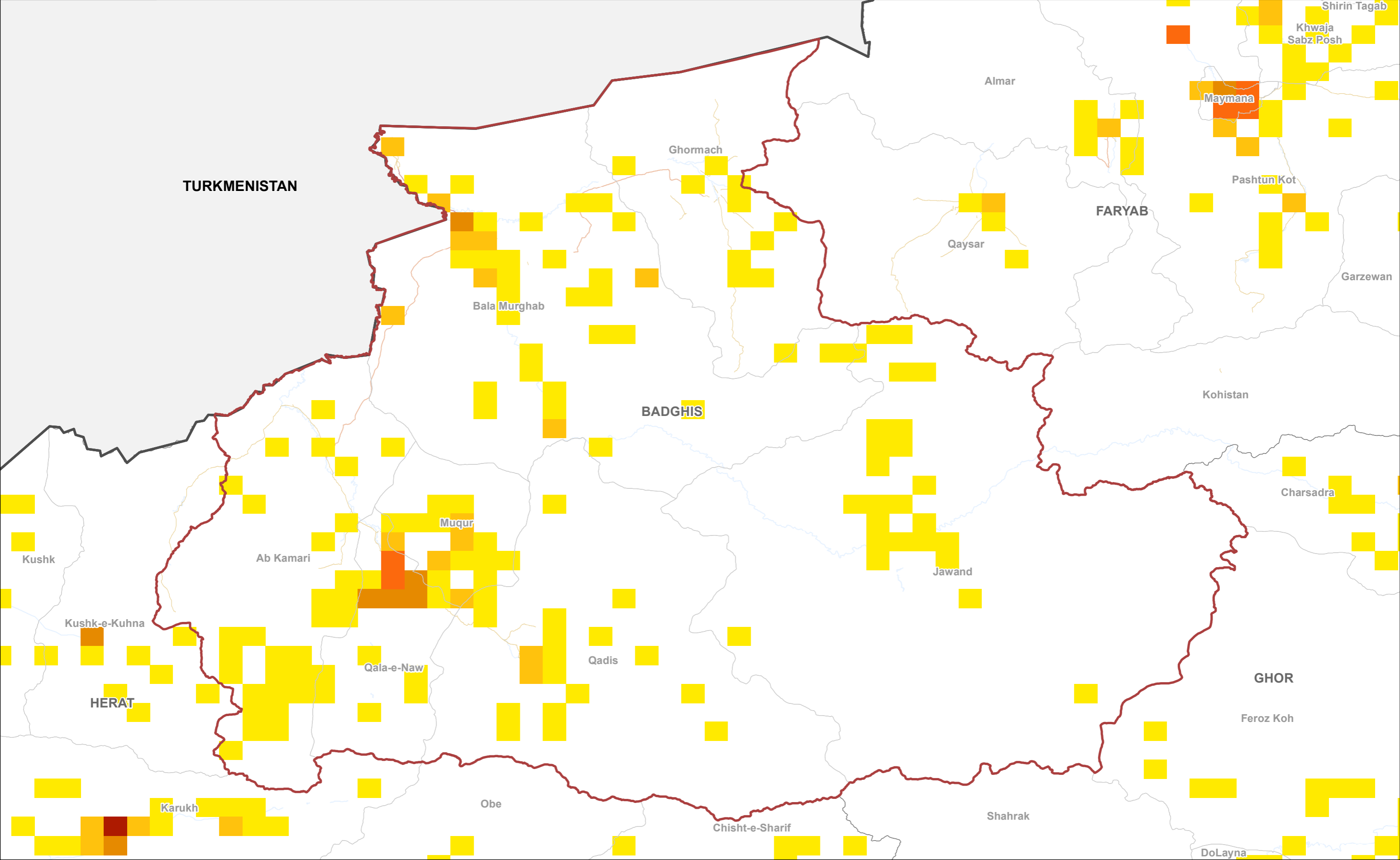
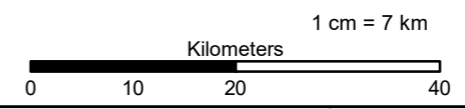
Province: Badghis

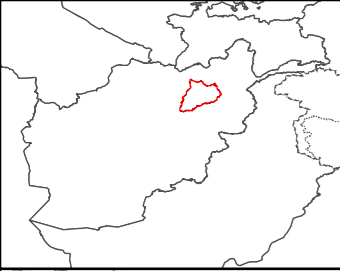






Co-funded by the
European Union

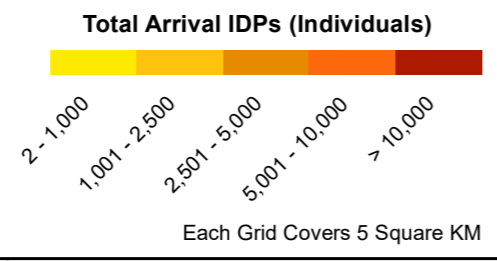


Data Source: IOM, AGCHO, AIMS, CSO, OSM Date map production : 27 March 2022
Disclaimer : This map is for illustration purposes only. Names & boundaries on this map do not imply official endorsement or acceptance by IOM. Dotted line represents approximately the Line of Control in Jammu & Kashmir agreed upon by India and Pakistan. The final status of Jammu & Kashmir has not yet been agreed upon by the parties.
www.displacement.iom.int/afghanistan | email: dtmafghanistan@iom.int





-  Country
-  Province
-  Province of Interest
-  District



DTM AFGHANISTAN

Baseline Mobility Assessment | District Level |
Arrival IDPs | December 2021

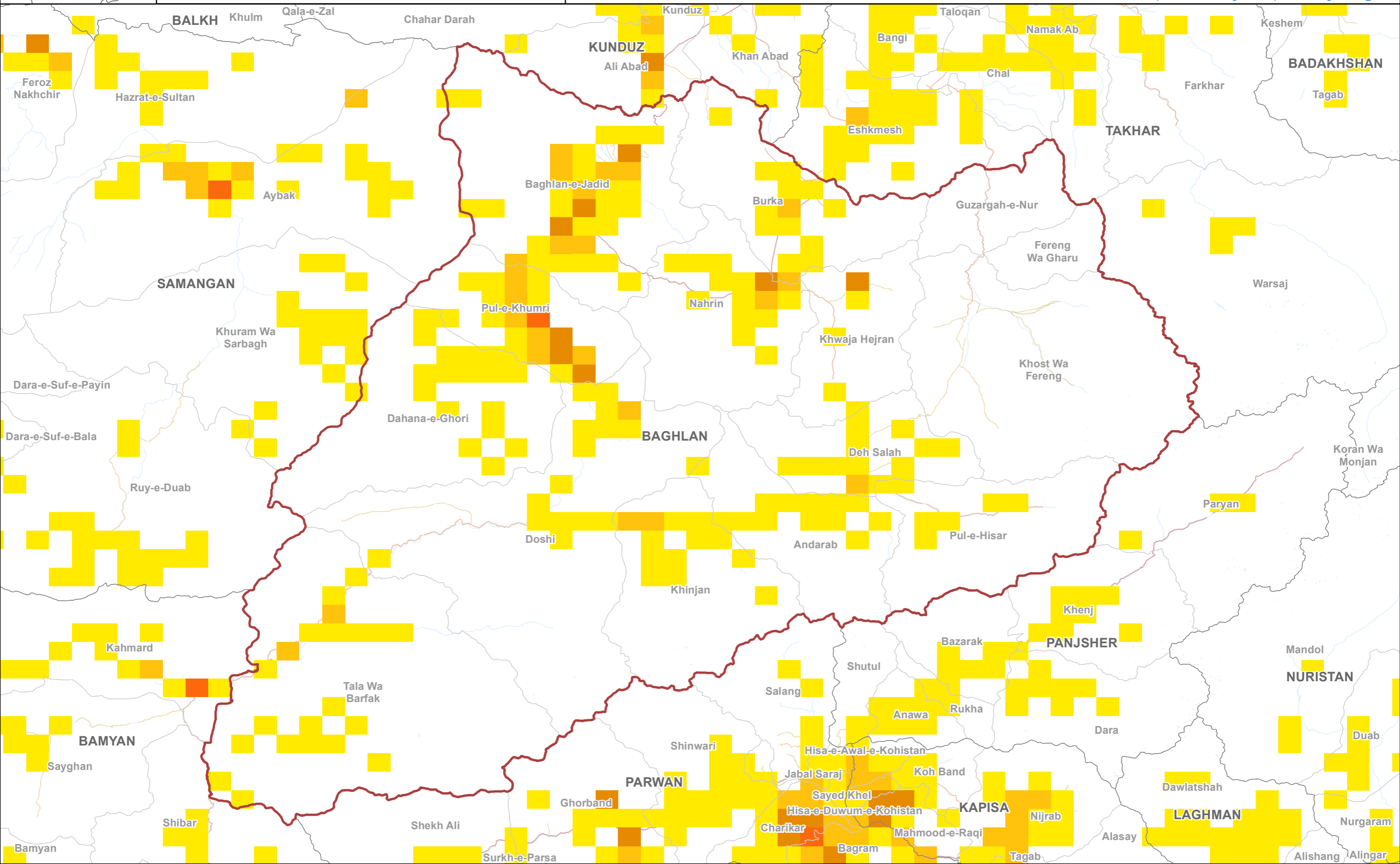
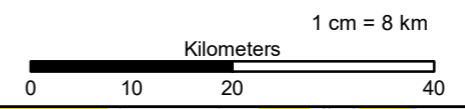
Province: Baghlan



Co-funded by the European Union

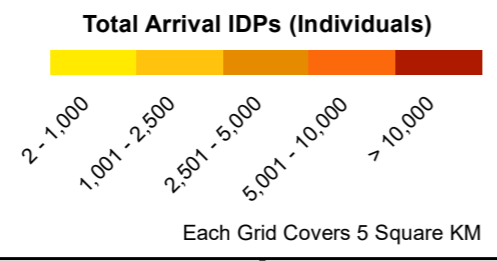


Data Source: IOM, AGCHO, AIMS, CSO, OSM Date map production : 27 March 2022
Disclaimer : This map is for illustration purposes only. Names & boundaries on this map do not imply official endorsement or acceptance by IOM. Dotted line represents approximately the Line of Control in Jammu & Kashmir agreed upon by India and Pakistan. The final status of Jammu & Kashmir has not yet been agreed upon by the parties.
www.displacement.iom.int/afghanistan | email: dtmafghanistan@iom.int





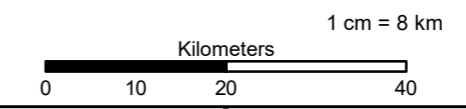
- Country
- Province
- Province of Interest
- District



DTM AFGHANISTAN

Baseline Mobility Assessment | District Level | Arrival IDPs | December 2021

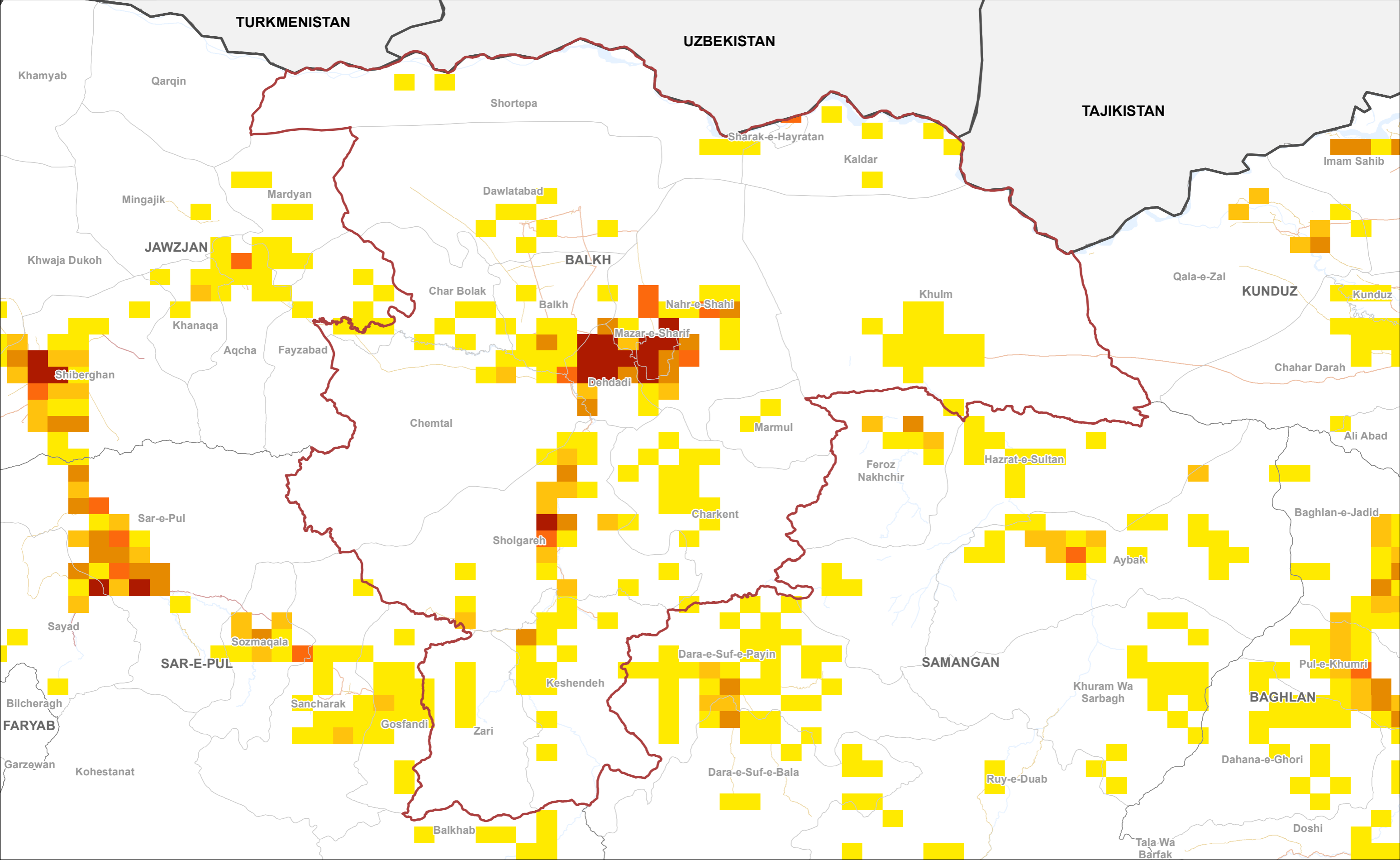
Province: Balkh







Co-funded by the European Union

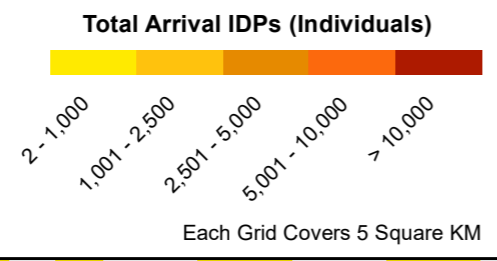


Data Source: IOM, AGCHO, AIMS, CSO, OSM Date map production : 27 March 2022
 Disclaimer : This map is for illustration purposes only. Names & boundaries on this map do not imply official endorsement or acceptance by IOM. Dotted line represents approximately the Line of Control in Jammu & Kashmir agreed upon by India and Pakistan. The final status of Jammu & Kashmir has not yet been agreed upon by the parties.
www.displacement.iom.int/afghanistan | email: dtmafghanistan@iom.int





-  Country
-  Province
-  Province of Interest
-  District



DTM AFGHANISTAN

Baseline Mobility Assessment | District Level |
Arrival IDPs | December 2021

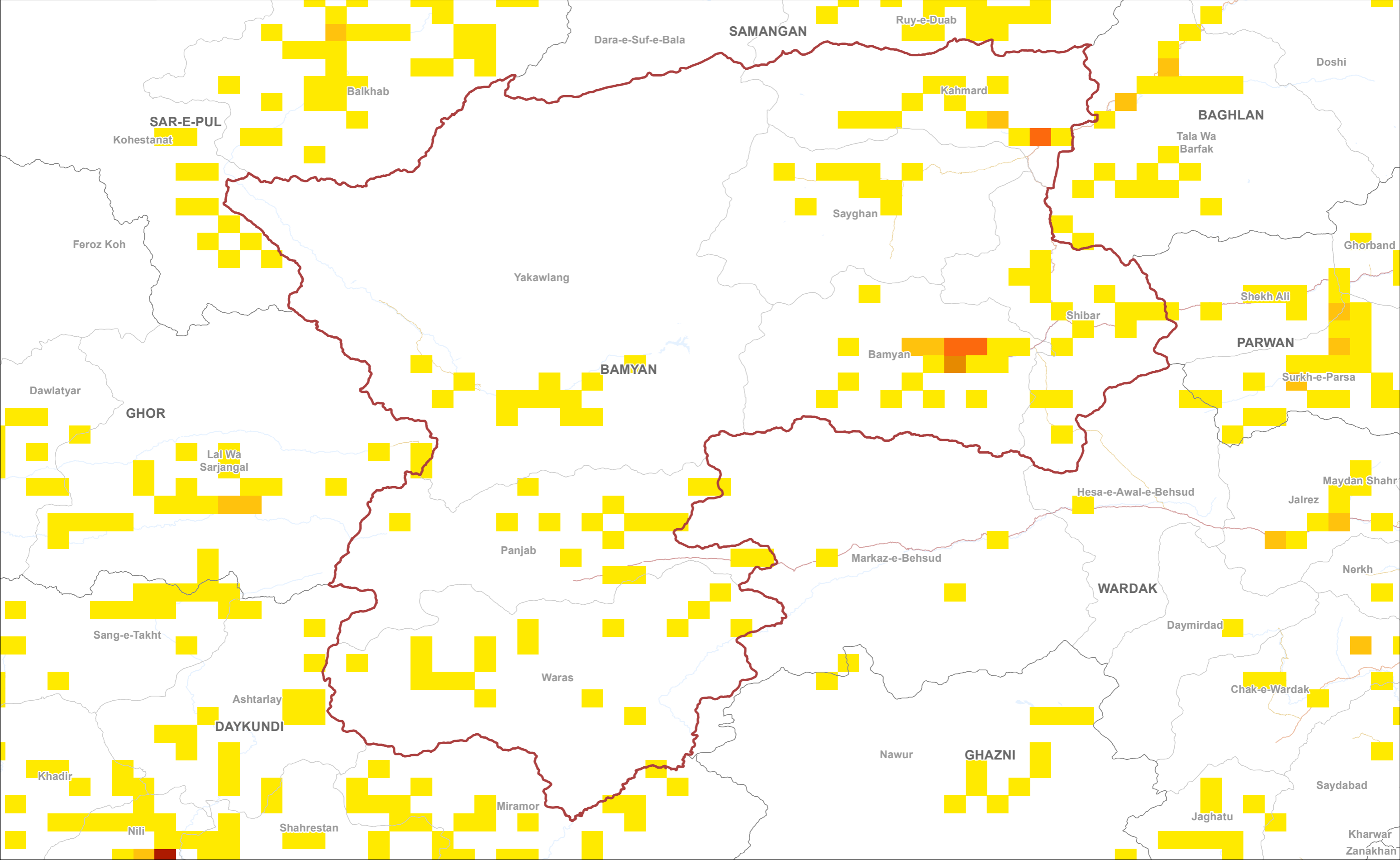
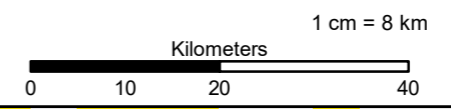
Province: **Bamyan**

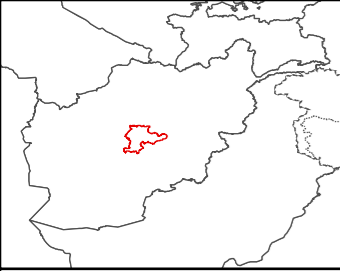


Co-funded by the
European Union

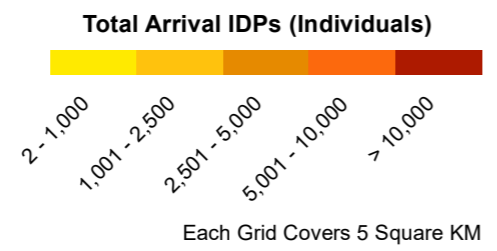


Data Source: IOM, AGCHO, AIMS, CSO, OSM Date map production : 27 March 2022
Disclaimer : This map is for illustration purposes only. Names & boundaries on this map do not imply official endorsement or acceptance by IOM. Dotted line represents approximately the Line of Control in Jammu & Kashmir agreed upon by India and Pakistan. The final status of Jammu & Kashmir has not yet been agreed upon by the parties.
www.displacement.iom.int/afghanistan | email: dtmafghanistan@iom.int





- Country
- Province
- Province of Interest
- District



DTM AFGHANISTAN

Baseline Mobility Assessment | District Level | Arrival IDPs | December 2021

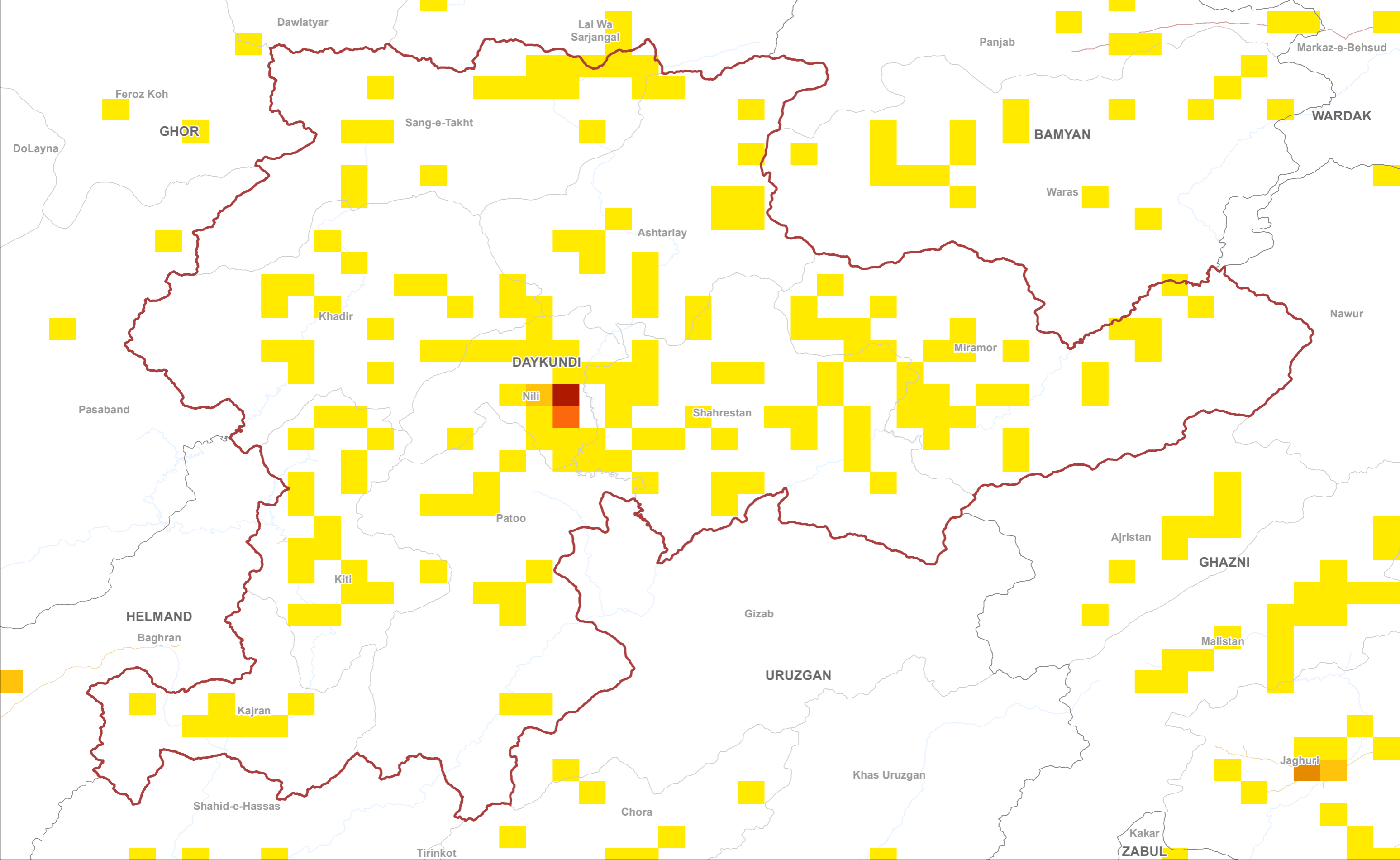
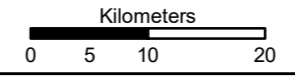
Province: Daykundi



Co-funded by the European Union

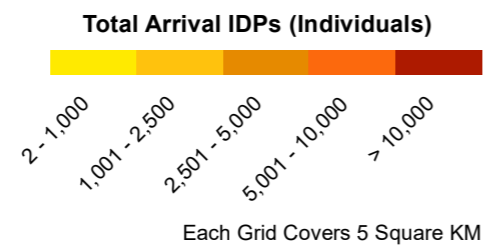


Data Source: IOM, AGCHO, AIMS, CSO, OSM Date map production : 27 March 2022
Disclaimer : This map is for illustration purposes only. Names & boundaries on this map do not imply official endorsement or acceptance by IOM. Dotted line represents approximately the Line of Control in Jammu & Kashmir agreed upon by India and Pakistan. The final status of Jammu & Kashmir has not yet been agreed upon by the parties.
www.displacement.iom.int/afghanistan | email: dtmafghanistan@iom.int





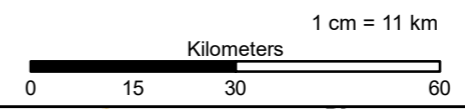
- Country
- Province
- Province of Interest
- District



DTM AFGHANISTAN

**Baseline Mobility Assessment | District Level |
Arrival IDPs | December 2021**

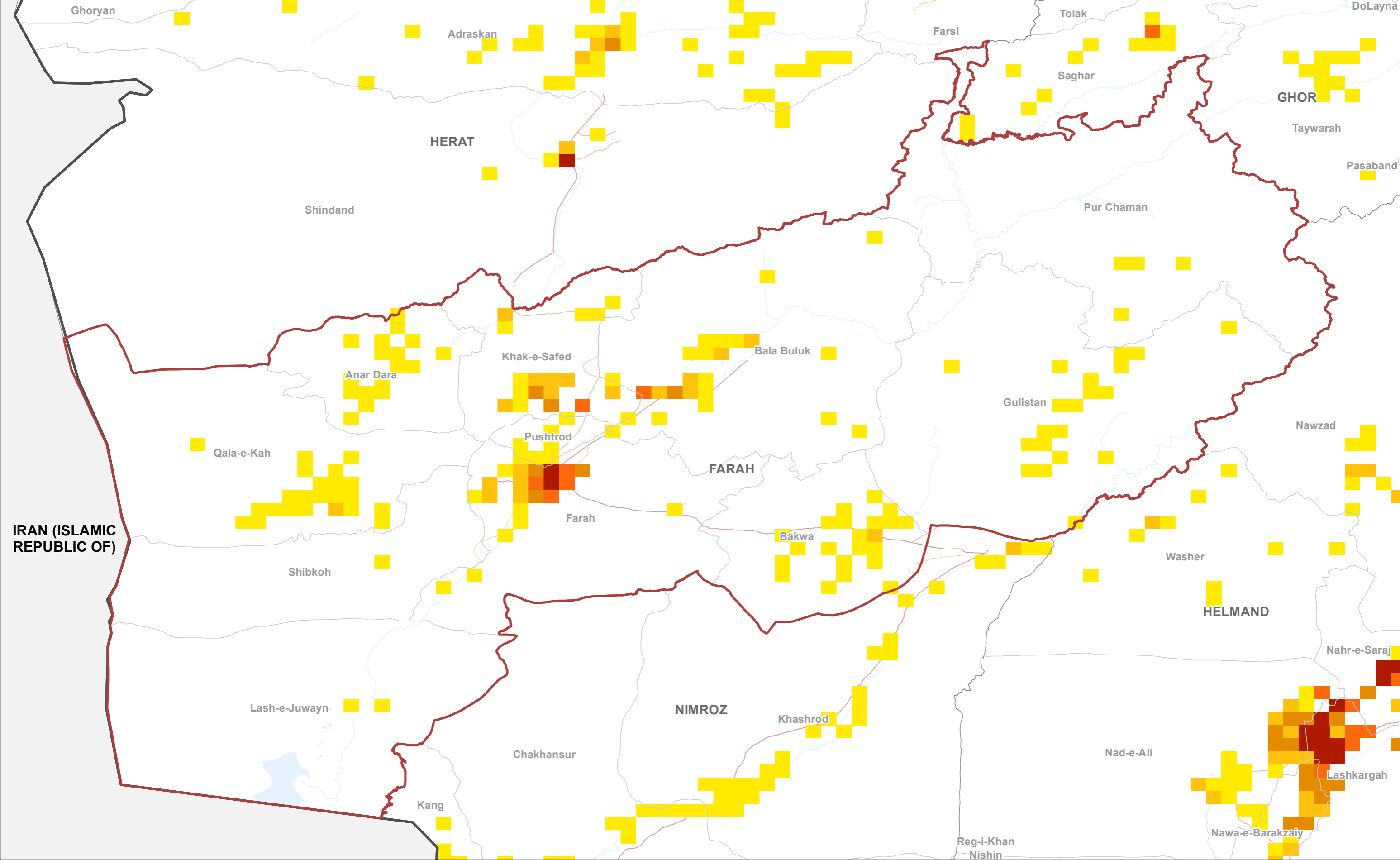
Province: Farah

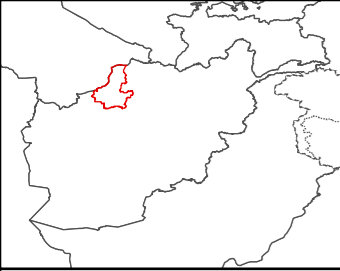


Co-funded by the
European Union

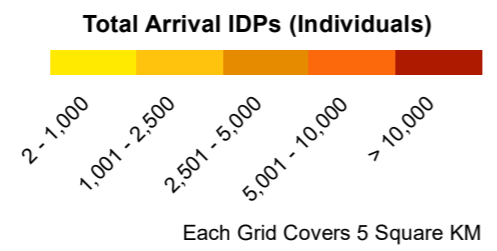


Data Source: IOM, AGCHO, AIMS, CSO, OSM Date map production : 27 March 2022
Disclaimer : This map is for illustration purposes only. Names & boundaries on this map do not imply official endorsement or acceptance by IOM. Dotted line represents approximately the Line of Control in Jammu & Kashmir agreed upon by India and Pakistan. The final status of Jammu & Kashmir has not yet been agreed upon by the parties.
www.displacement.iom.int/afghanistan | email: dtmafghanistan@iom.int





- Country
- Province
- Province of Interest
- District



DTM AFGHANISTAN

**Baseline Mobility Assessment | District Level |
Arrival IDPs | December 2021**

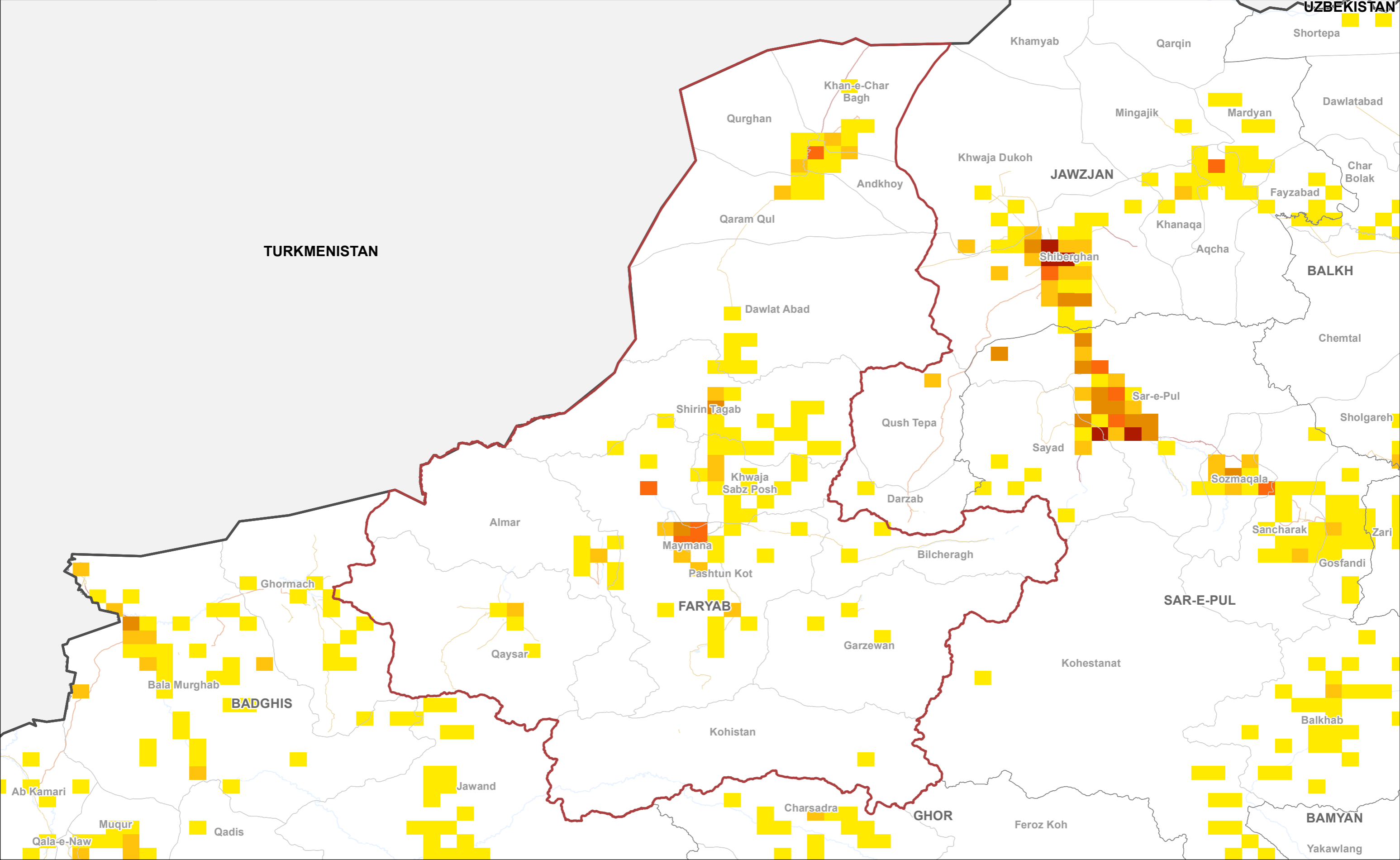
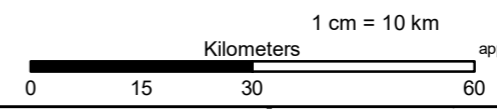
Province: Faryab

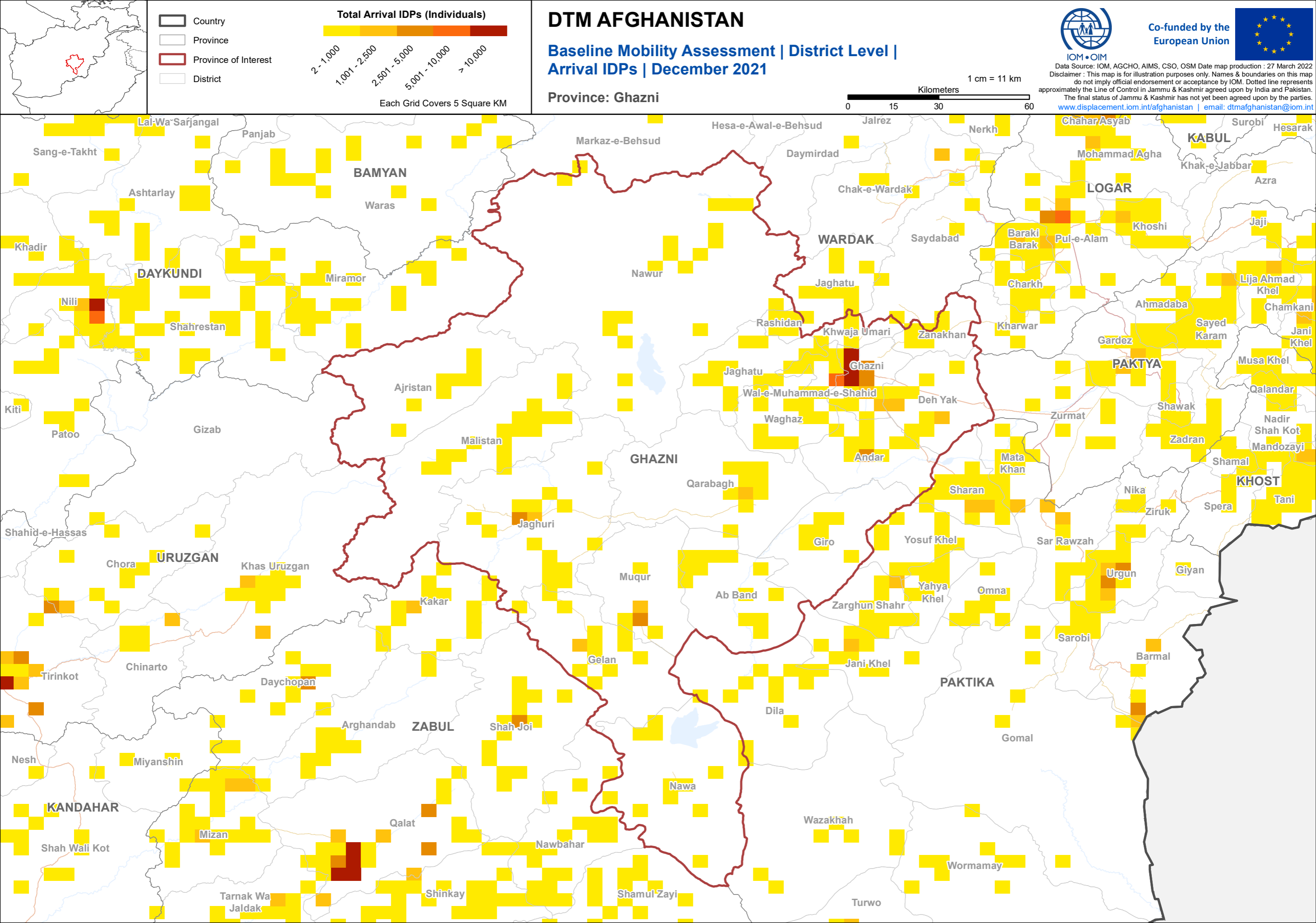


Co-funded by the
European Union

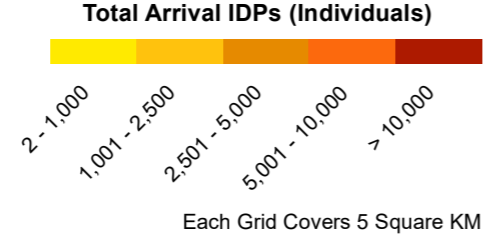


Data Source: IOM, AGCHO, AIMS, CSO, OSM Date map production : 27 March 2022
Disclaimer : This map is for illustration purposes only. Names & boundaries on this map do not imply official endorsement or acceptance by IOM. Dotted line represents approximately the Line of Control in Jammu & Kashmir agreed upon by India and Pakistan. The final status of Jammu & Kashmir has not yet been agreed upon by the parties.
www.displacement.iom.int/afghanistan | email: dtmafghanistan@iom.int





- Country
- Province
- Province of Interest
- District



DTM AFGHANISTAN

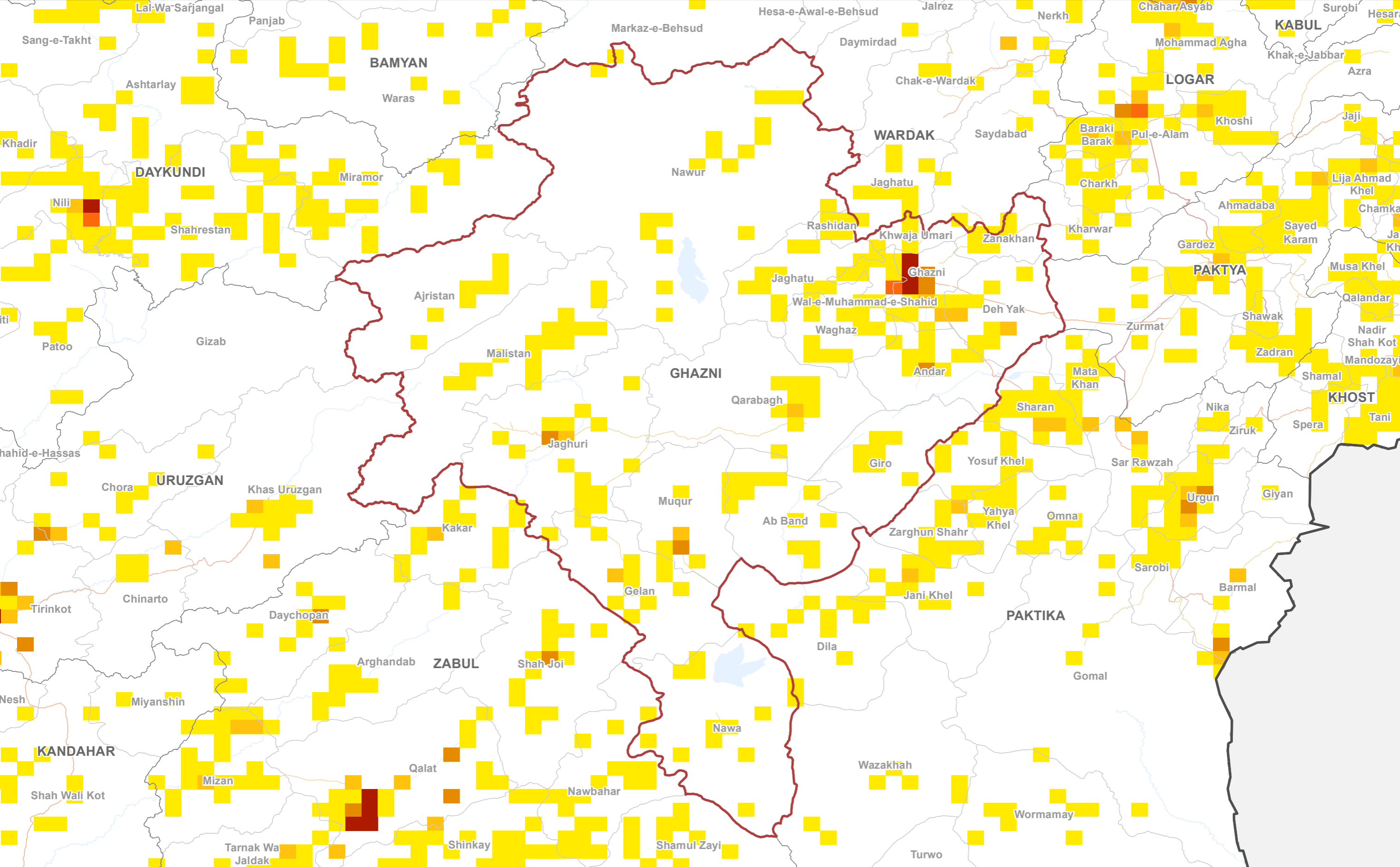
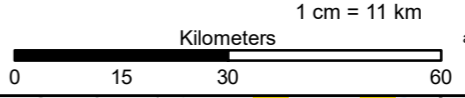
Baseline Mobility Assessment | District Level | Arrival IDPs | December 2021

Province: Ghazni




Co-funded by the European Union 

Data Source: IOM, AGCHO, AIMS, CSO, OSM Date map production : 27 March 2022
Disclaimer : This map is for illustration purposes only. Names & boundaries on this map do not imply official endorsement or acceptance by IOM. Dotted line represents approximately the Line of Control in Jammu & Kashmir agreed upon by India and Pakistan. The final status of Jammu & Kashmir has not yet been agreed upon by the parties.
www.displacement.iom.int/afghanistan | email: dtmafghanistan@iom.int





- Country
- Province
- Province of Interest
- District



DTM AFGHANISTAN

Baseline Mobility Assessment | District Level | Arrival IDPs | December 2021

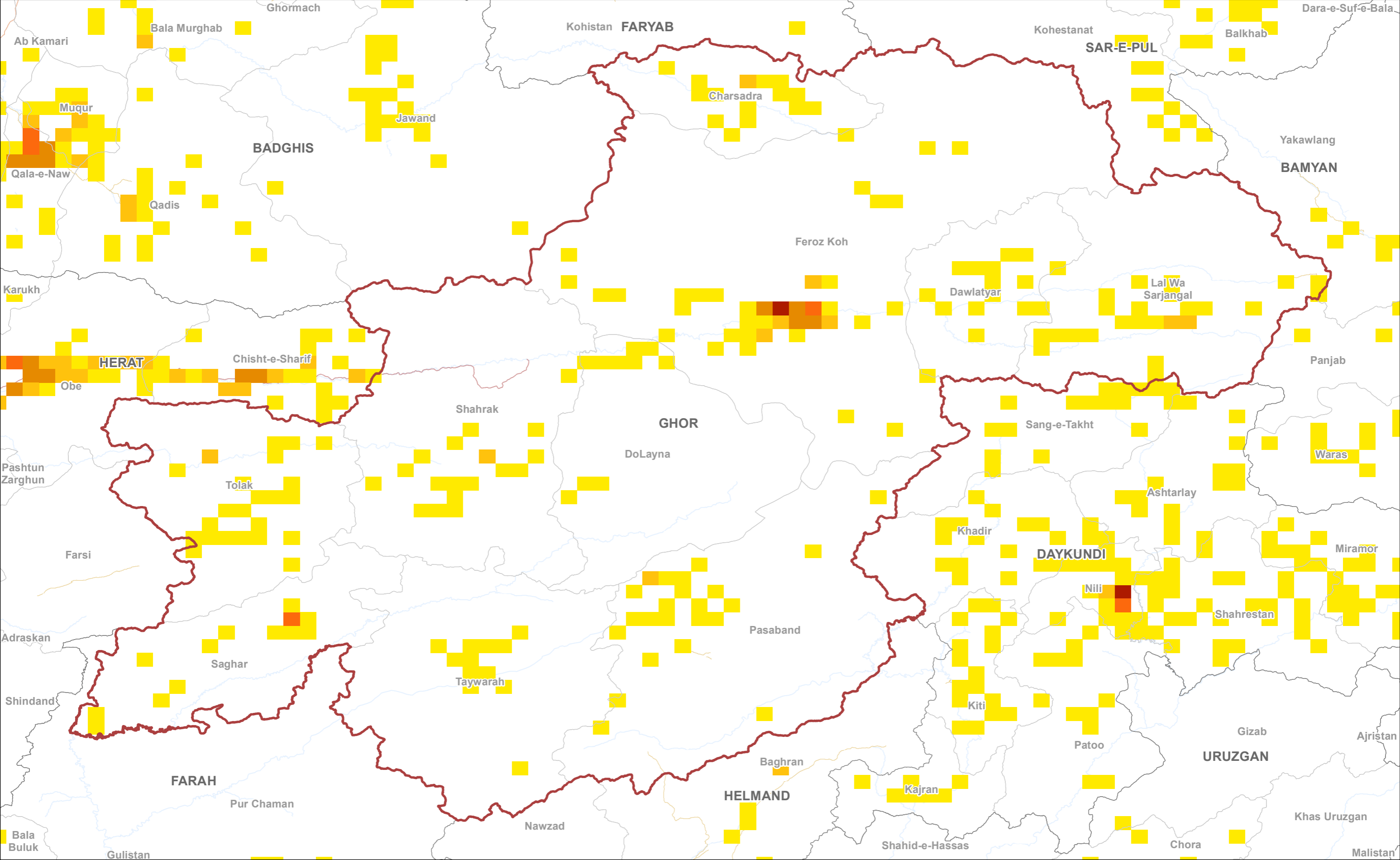
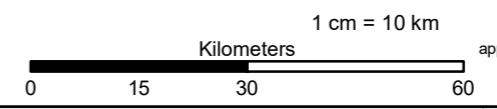
Province: Ghor

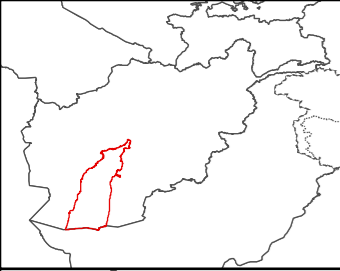


Co-funded by the European Union

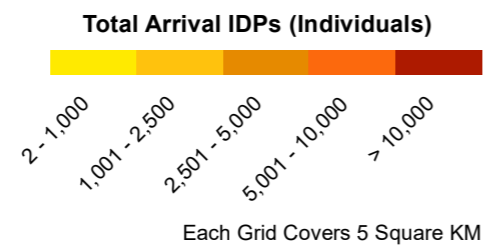


Data Source: IOM, AGCHO, AIMS, CSO, OSM Date map production : 27 March 2022
Disclaimer : This map is for illustration purposes only. Names & boundaries on this map do not imply official endorsement or acceptance by IOM. Dotted line represents approximately the Line of Control in Jammu & Kashmir agreed upon by India and Pakistan. The final status of Jammu & Kashmir has not yet been agreed upon by the parties.
www.displacement.iom.int/afghanistan | email: dtmafghanistan@iom.int





- Country
- Province
- Province of Interest
- District



DTM AFGHANISTAN

Baseline Mobility Assessment | District Level |
Arrival IDPs | December 2021

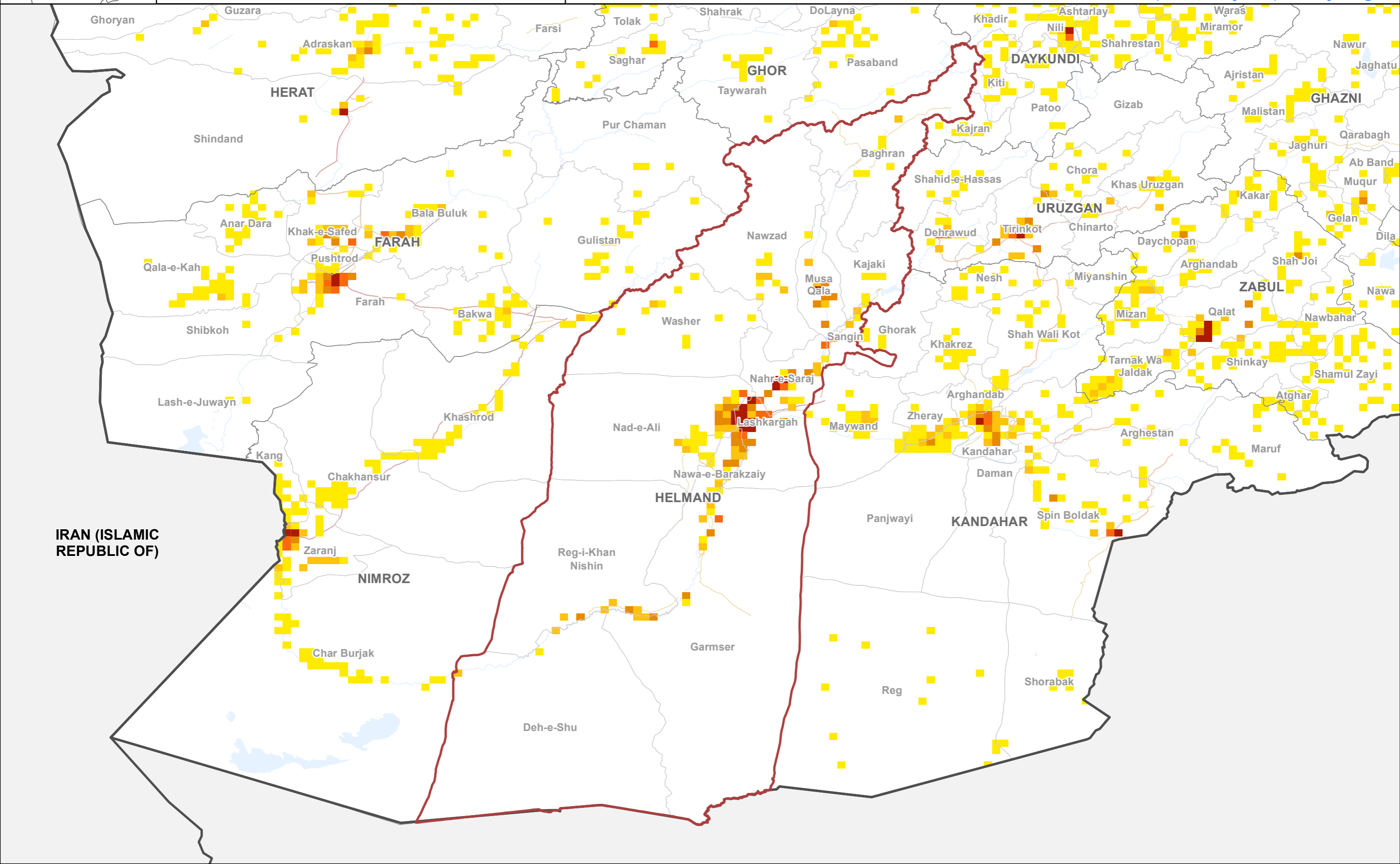
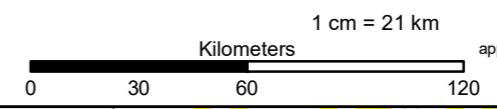
Province: Helmand



Co-funded by the European Union



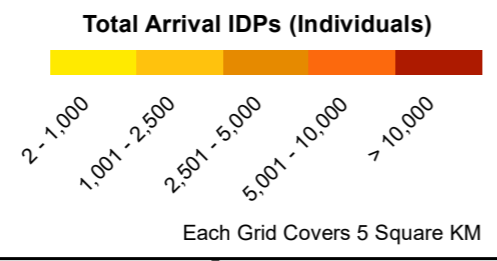
Data Source: IOM, AGCHO, AIMS, CSO, OSM Date map production : 27 March 2022
Disclaimer : This map is for illustration purposes only. Names & boundaries on this map do not imply official endorsement or acceptance by IOM. Dotted line represents approximately the Line of Control in Jammu & Kashmir agreed upon by India and Pakistan. The final status of Jammu & Kashmir has not yet been agreed upon by the parties.
www.displacement.iom.int/afghanistan | email: dtmafghanistan@iom.int



IRAN (ISLAMIC REPUBLIC OF)



- Country
- Province
- Province of Interest
- District



DTM AFGHANISTAN

**Baseline Mobility Assessment | District Level |
Arrival IDPs | December 2021**

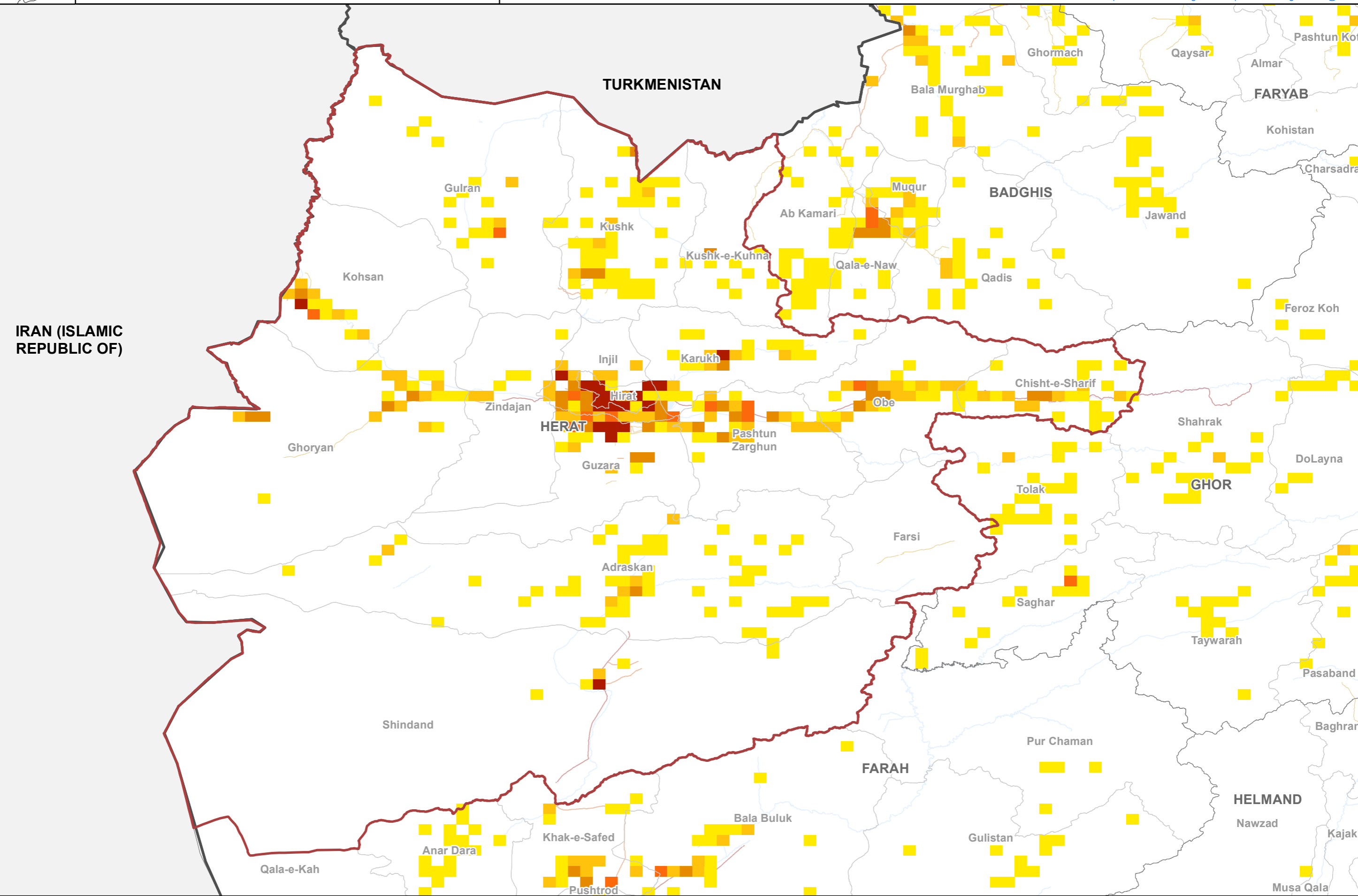
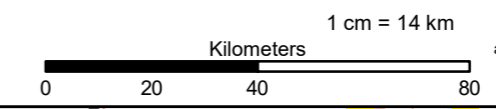
Province: Herat

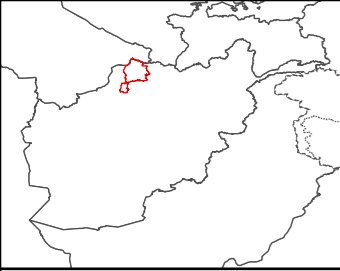


Co-funded by the
European Union

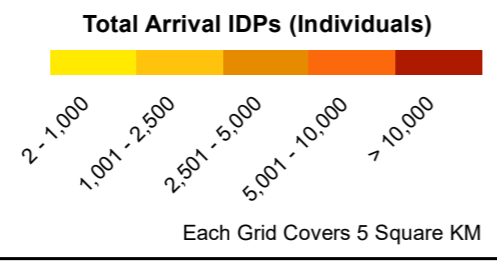


Data Source: IOM, AGCHO, AIMS, CSO, OSM Date map production : 27 March 2022
Disclaimer : This map is for illustration purposes only. Names & boundaries on this map do not imply official endorsement or acceptance by IOM. Dotted line represents approximately the Line of Control in Jammu & Kashmir agreed upon by India and Pakistan. The final status of Jammu & Kashmir has not yet been agreed upon by the parties.
www.displacement.iom.int/afghanistan | email: dtmafghanistan@iom.int





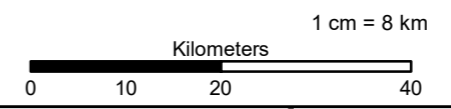
- Country
- Province
- Province of Interest
- District



DTM AFGHANISTAN

**Baseline Mobility Assessment | District Level |
Arrival IDPs | December 2021**

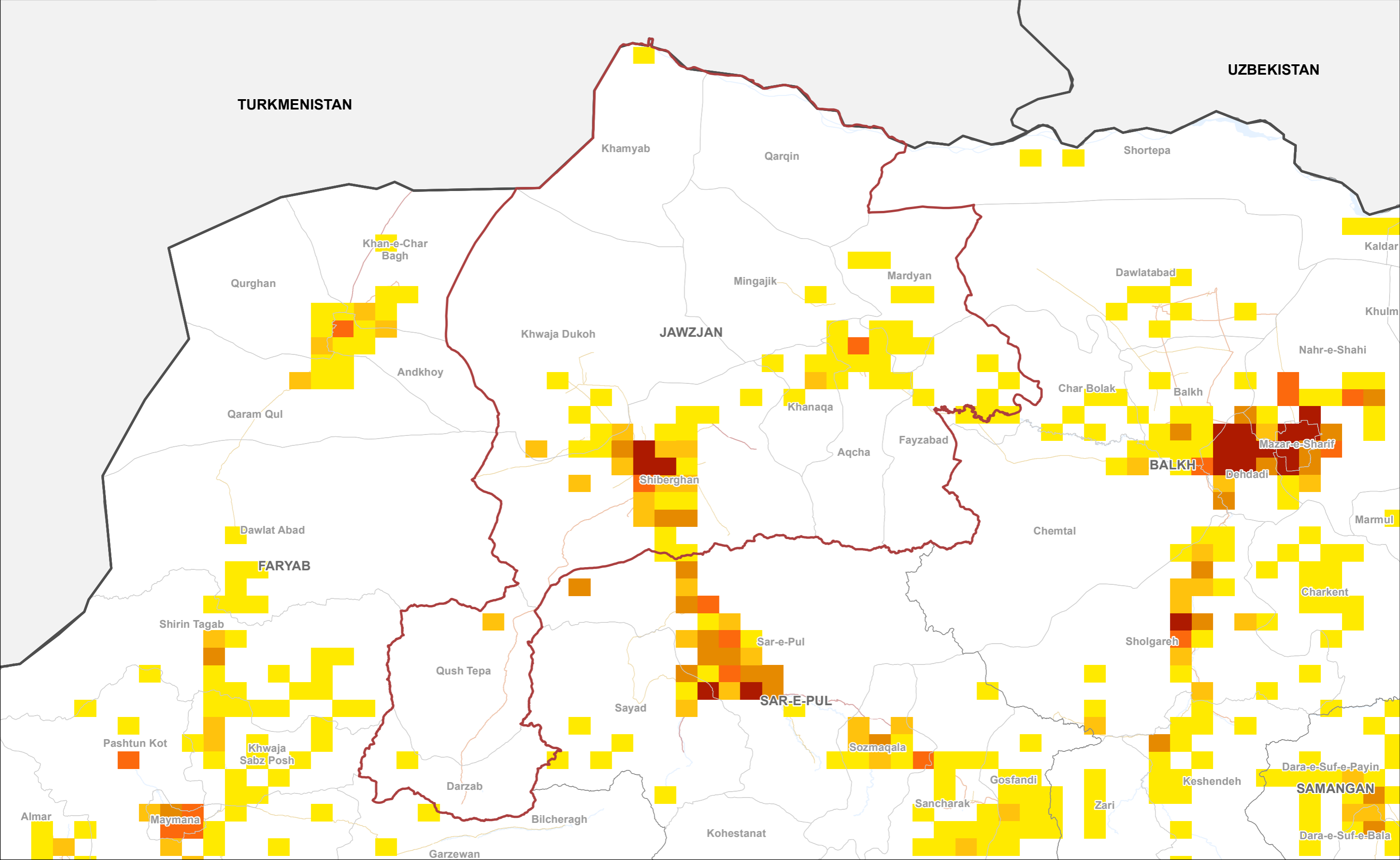
Province: **Jawzjan**

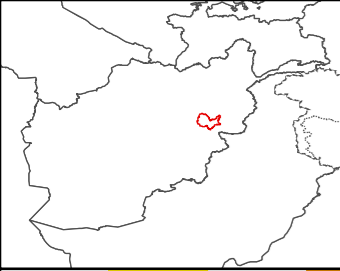






Co-funded by the
European Union

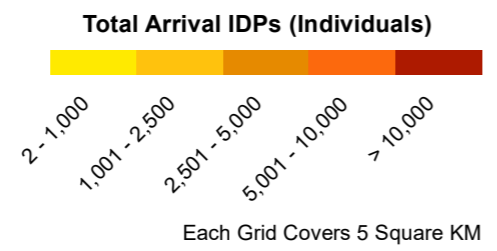


Data Source: IOM, AGCHO, AIMS, CSO, OSM Date map production : 27 March 2022
Disclaimer : This map is for illustration purposes only. Names & boundaries on this map do not imply official endorsement or acceptance by IOM. Dotted line represents approximately the Line of Control in Jammu & Kashmir agreed upon by India and Pakistan. The final status of Jammu & Kashmir has not yet been agreed upon by the parties.
www.displacement.iom.int/afghanistan | email: dtmafghanistan@iom.int





-  Country
-  Province
-  Province of Interest
-  District



DTM AFGHANISTAN

Baseline Mobility Assessment | District Level | Arrival IDPs | December 2021

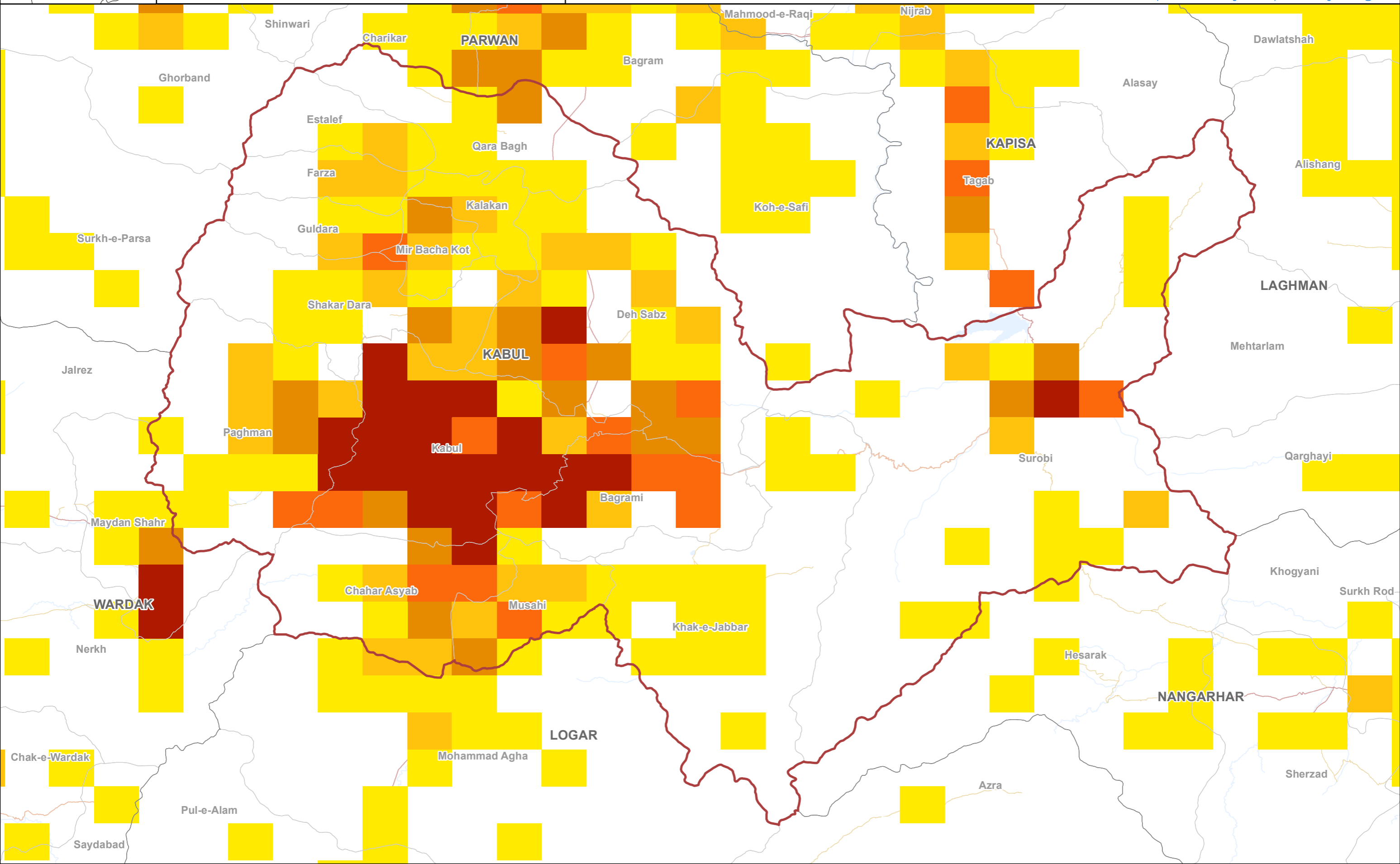
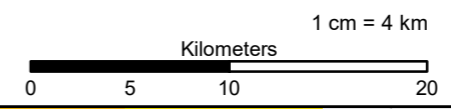
Province: Kabul



Co-funded by the European Union

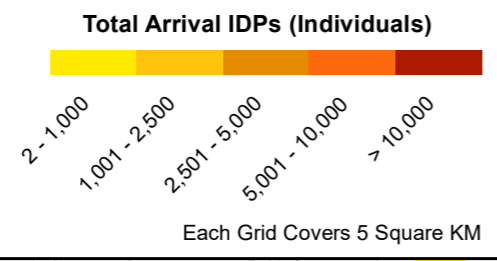


Data Source: IOM, AGCHO, AIMS, CSO, OSM Date map production : 27 March 2022
 Disclaimer : This map is for illustration purposes only. Names & boundaries on this map do not imply official endorsement or acceptance by IOM. Dotted line represents approximately the Line of Control in Jammu & Kashmir agreed upon by India and Pakistan. The final status of Jammu & Kashmir has not yet been agreed upon by the parties.
www.displacement.iom.int/afghanistan | email: dtmafghanistan@iom.int





- Country
- Province
- Province of Interest
- District



DTM AFGHANISTAN

Baseline Mobility Assessment | District Level | Arrival IDPs | December 2021

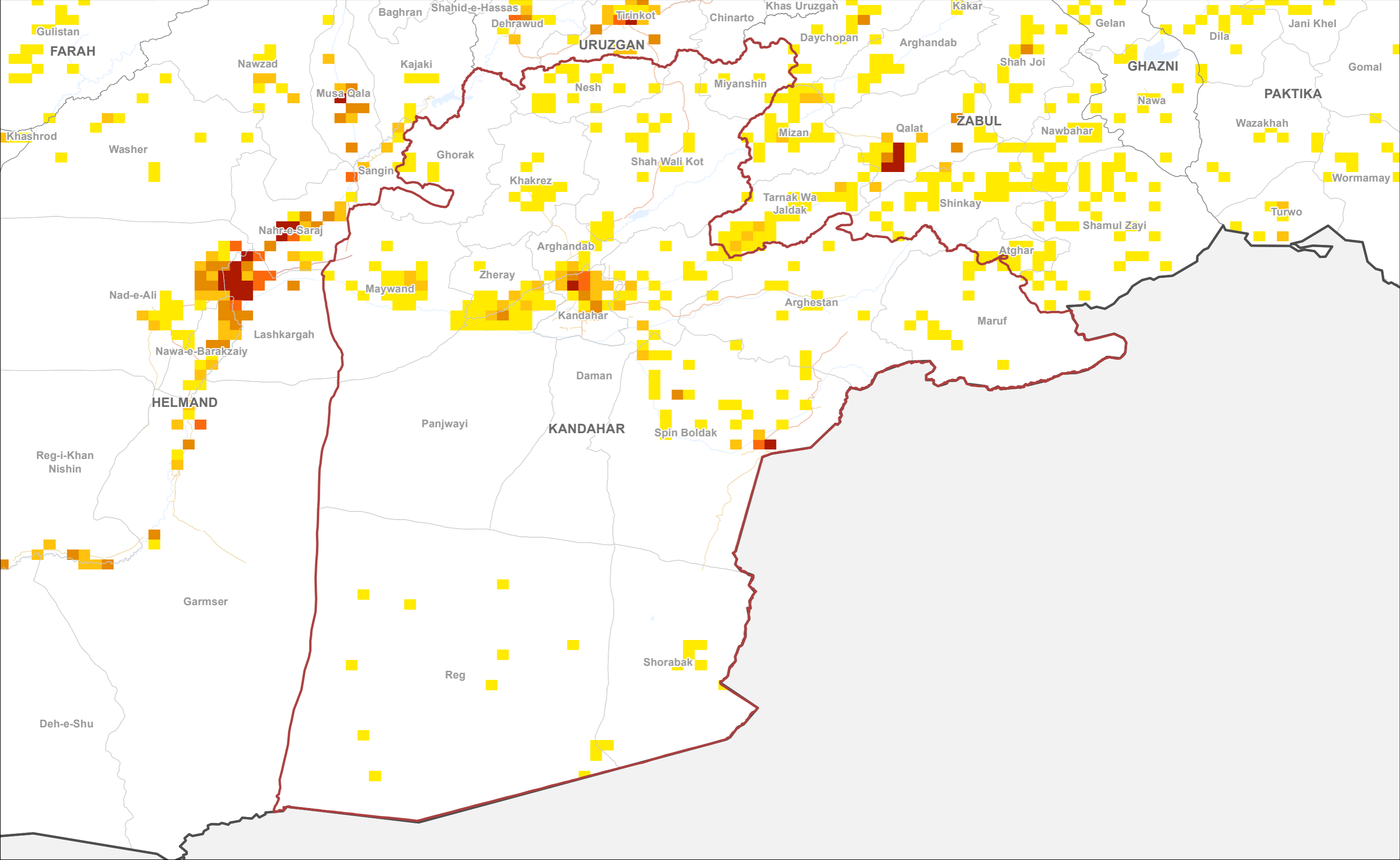
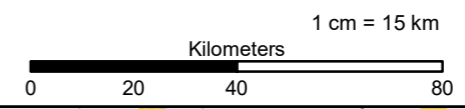
Province: Kandahar



Co-funded by the European Union




Data Source: IOM, AGCHO, AIMS, CSO, OSM Date map production : 27 March 2022
Disclaimer : This map is for illustration purposes only. Names & boundaries on this map do not imply official endorsement or acceptance by IOM. Dotted line represents approximately the Line of Control in Jammu & Kashmir agreed upon by India and Pakistan. The final status of Jammu & Kashmir has not yet been agreed upon by the parties.
www.displacement.iom.int/afghanistan | email: dtmafghanistan@iom.int





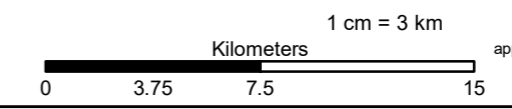
- Country
- Province
- Province of Interest
- District



DTM AFGHANISTAN

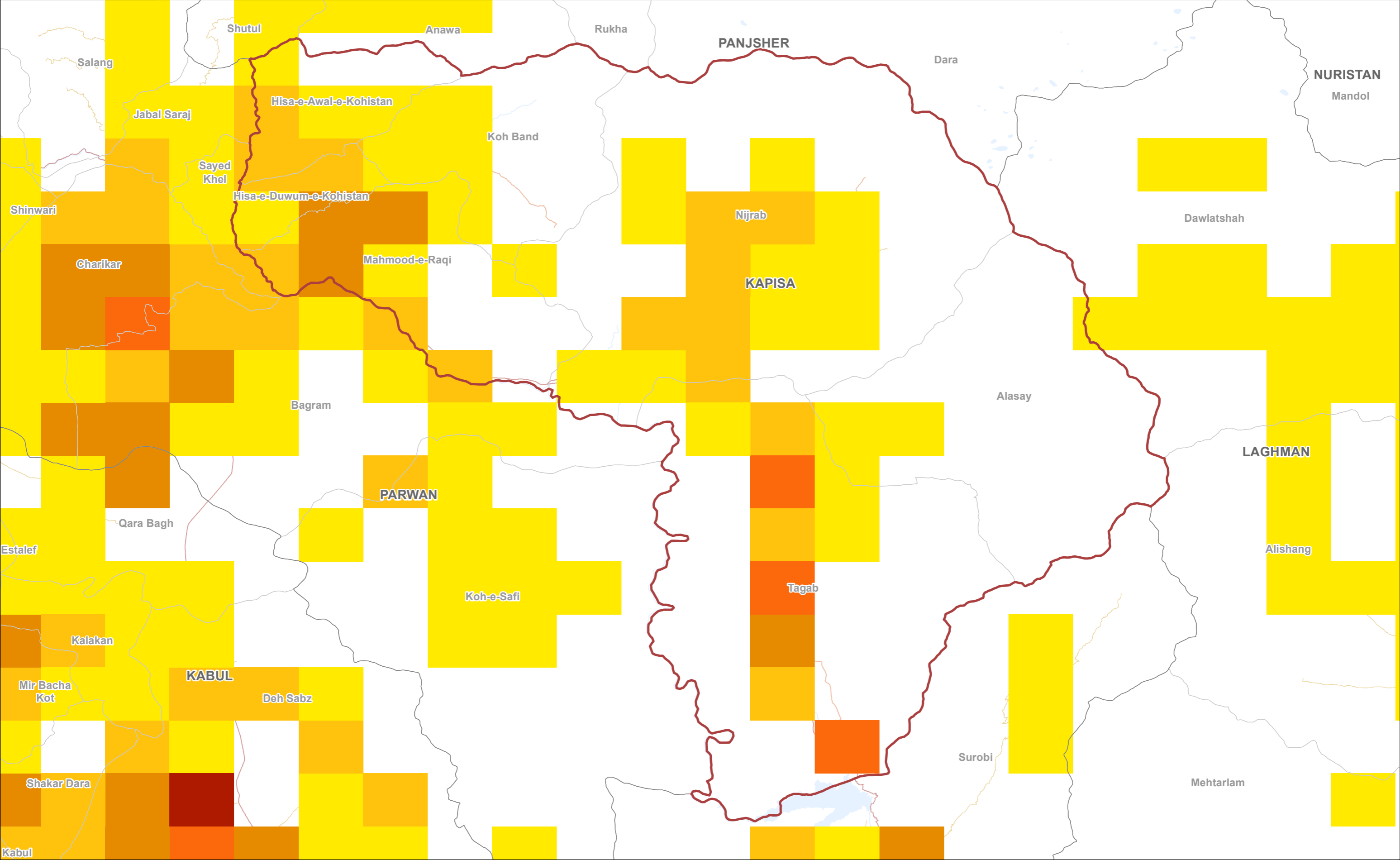
Baseline Mobility Assessment | District Level | Arrival IDPs | December 2021

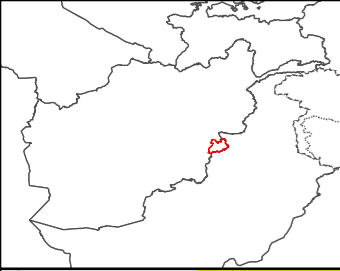
Province: Kapisa



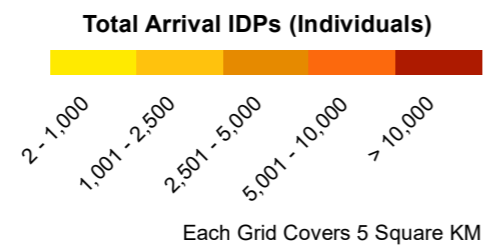
Co-funded by the European Union

Data Source: IOM, AGCHO, AIMS, CSO, OSM Date map production : 27 March 2022
Disclaimer : This map is for illustration purposes only. Names & boundaries on this map do not imply official endorsement or acceptance by IOM. Dotted line represents approximately the Line of Control in Jammu & Kashmir agreed upon by India and Pakistan. The final status of Jammu & Kashmir has not yet been agreed upon by the parties.
www.displacement.iom.int/afghanistan | email: dtmafghanistan@iom.int





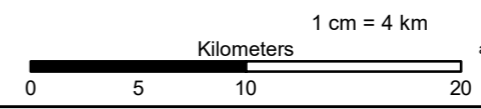
- Country
- Province
- Province of Interest
- District



DTM AFGHANISTAN

Baseline Mobility Assessment | District Level | Arrival IDPs | December 2021

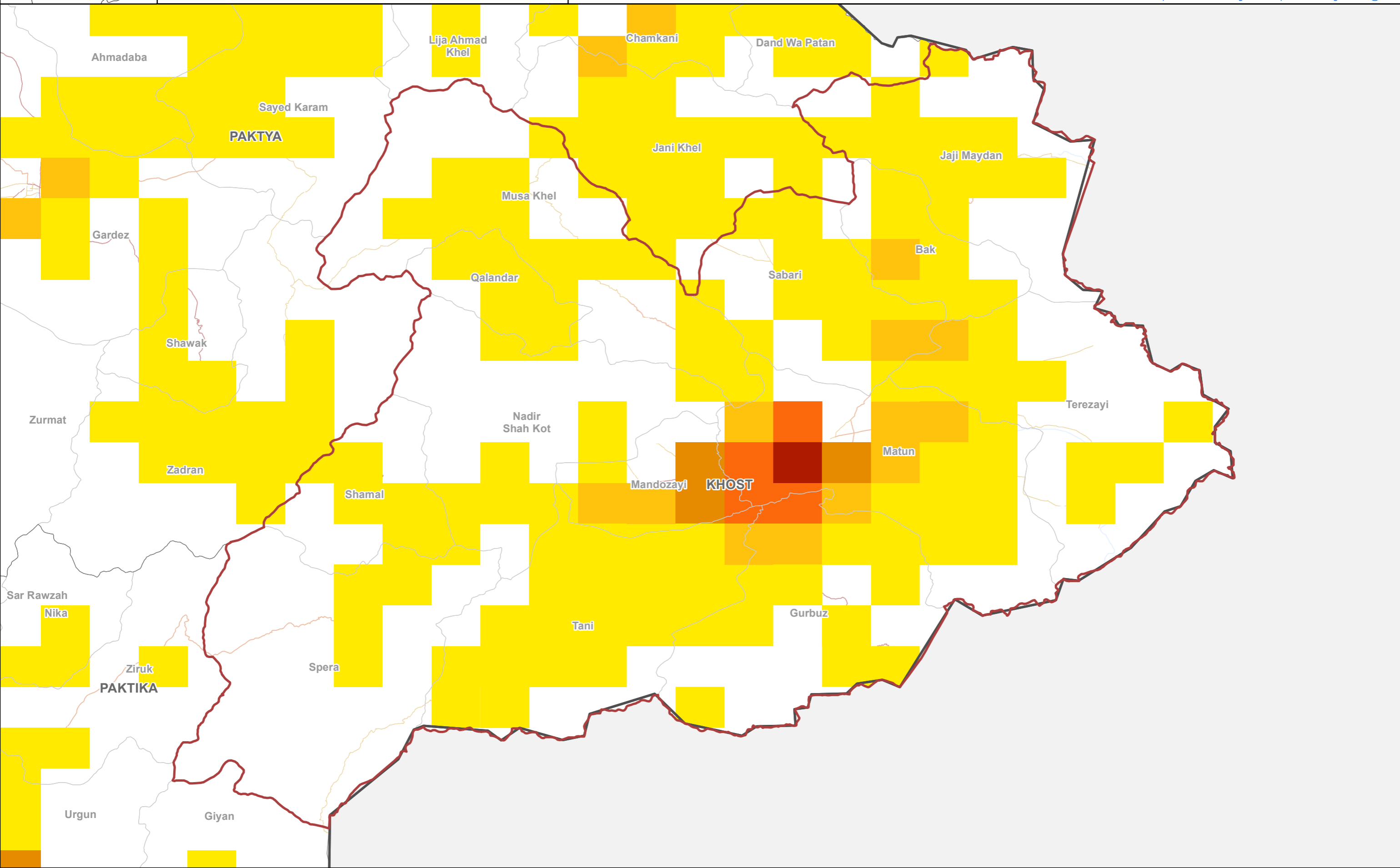
Province: Khost







Co-funded by the European Union

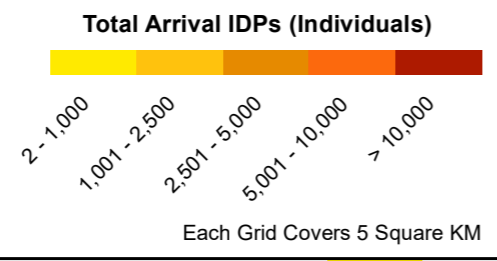


Data Source: IOM, AGCHO, AIMS, CSO, OSM Date map production : 27 March 2022
Disclaimer : This map is for illustration purposes only. Names & boundaries on this map do not imply official endorsement or acceptance by IOM. Dotted line represents approximately the Line of Control in Jammu & Kashmir agreed upon by India and Pakistan. The final status of Jammu & Kashmir has not yet been agreed upon by the parties.
www.displacement.iom.int/afghanistan | email: dtmafghanistan@iom.int





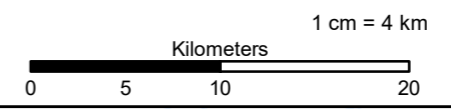
-  Country
-  Province
-  Province of Interest
-  District



DTM AFGHANISTAN

Baseline Mobility Assessment | District Level | Arrival IDPs | December 2021

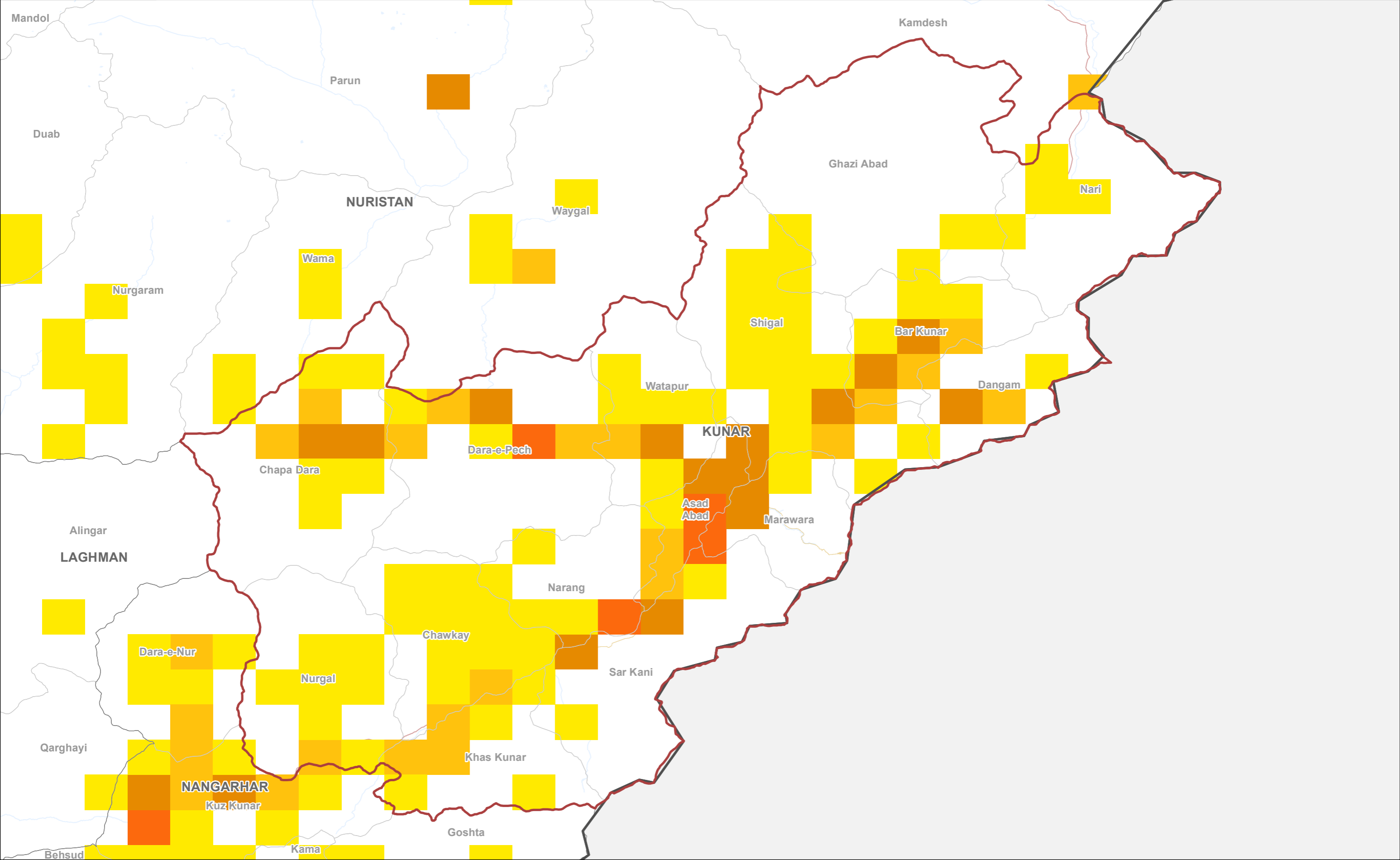
Province: Kunar







Co-funded by the European Union

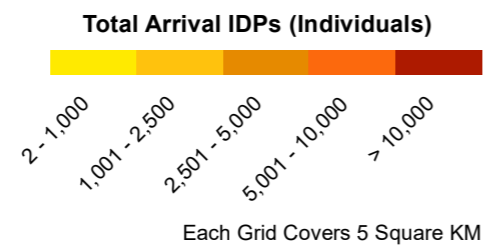


Data Source: IOM, AGCHO, AIMS, CSO, OSM Date map production : 27 March 2022
Disclaimer : This map is for illustration purposes only. Names & boundaries on this map do not imply official endorsement or acceptance by IOM. Dotted line represents approximately the Line of Control in Jammu & Kashmir agreed upon by India and Pakistan. The final status of Jammu & Kashmir has not yet been agreed upon by the parties.
www.displacement.iom.int/afghanistan | email: dtmafghanistan@iom.int





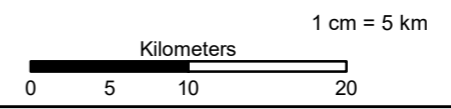
-  Country
-  Province
-  Province of Interest
-  District



DTM AFGHANISTAN

Baseline Mobility Assessment | District Level | Arrival IDPs | December 2021

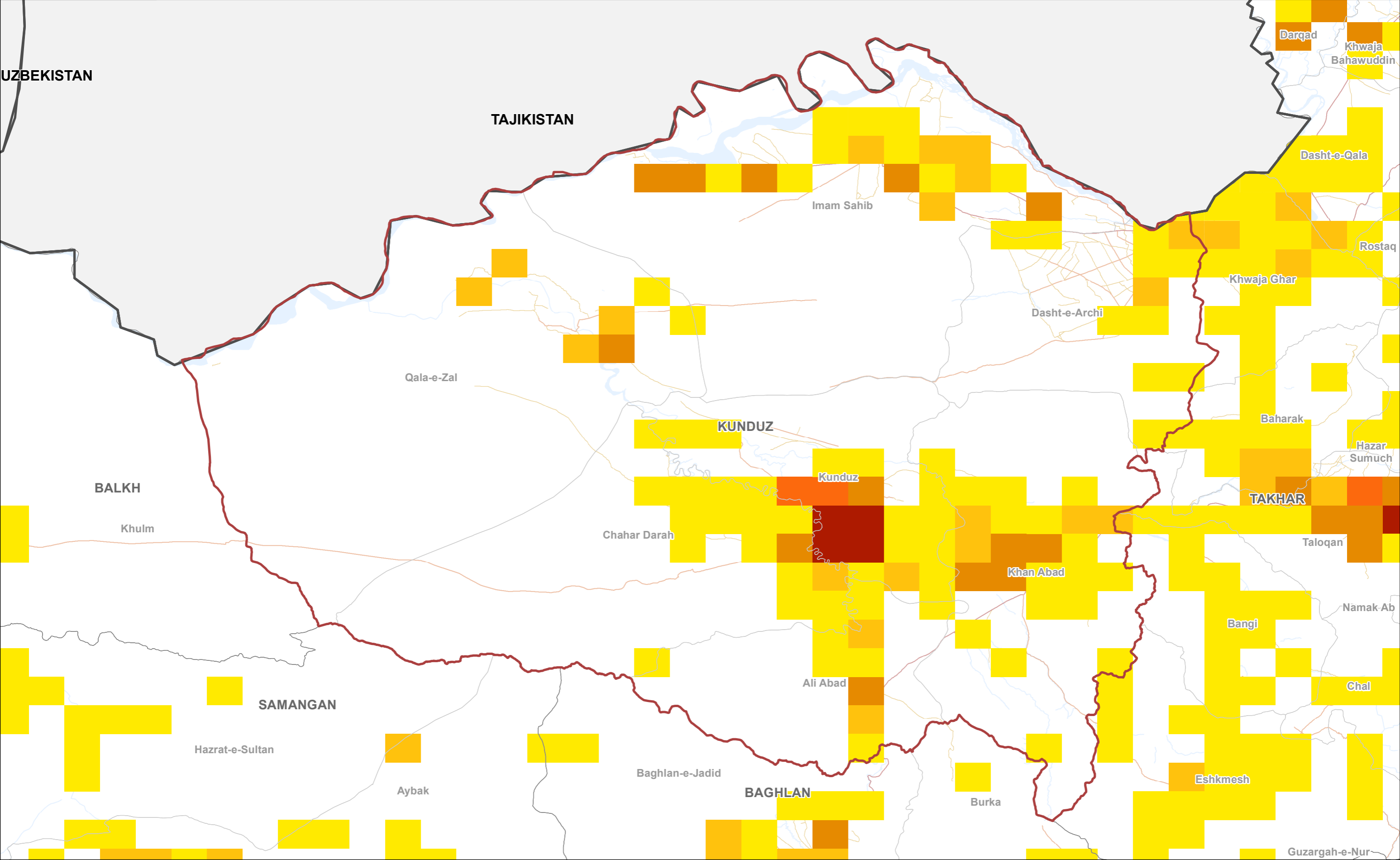
Province: Kunduz

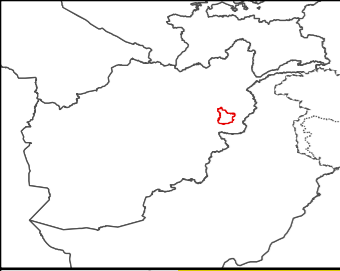


Co-funded by the European Union

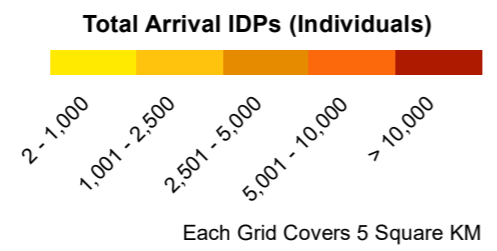


Data Source: IOM, AGCHO, AIMS, CSO, OSM Date map production : 27 March 2022
Disclaimer : This map is for illustration purposes only. Names & boundaries on this map do not imply official endorsement or acceptance by IOM. Dotted line represents approximately the Line of Control in Jammu & Kashmir agreed upon by India and Pakistan. The final status of Jammu & Kashmir has not yet been agreed upon by the parties.
www.displacement.iom.int/afghanistan | email: dtmafghanistan@iom.int





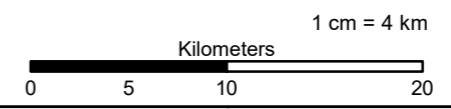
- Country
- Province
- Province of Interest
- District



DTM AFGHANISTAN

Baseline Mobility Assessment | District Level | Arrival IDPs | December 2021

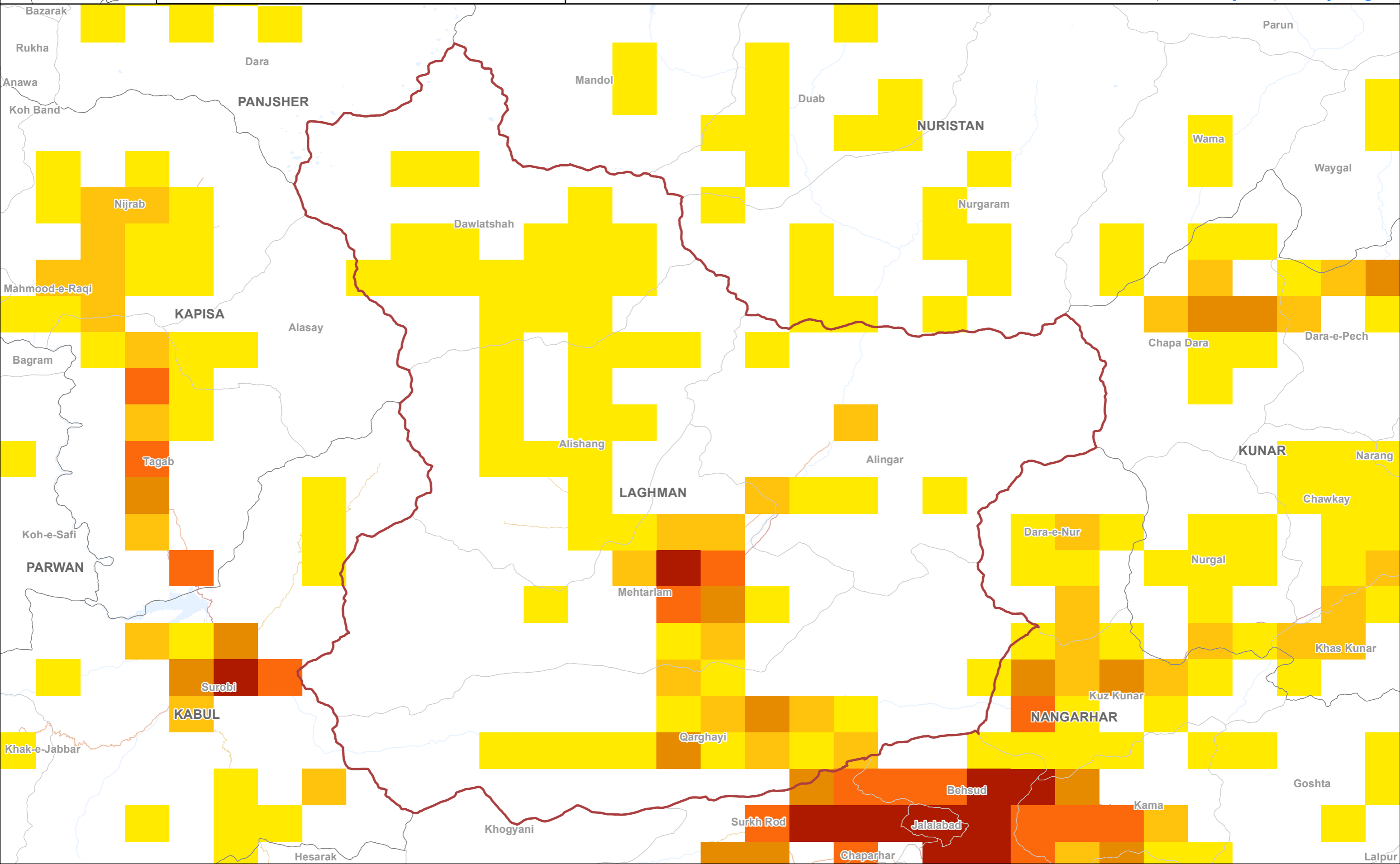
Province: Laghman







Co-funded by the European Union

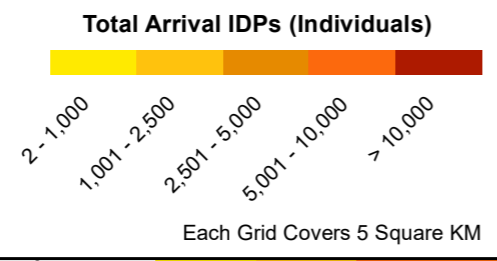


Data Source: IOM, AGCHO, AIMS, CSO, OSM Date map production : 27 March 2022
Disclaimer : This map is for illustration purposes only. Names & boundaries on this map do not imply official endorsement or acceptance by IOM. Dotted line represents approximately the Line of Control in Jammu & Kashmir agreed upon by India and Pakistan. The final status of Jammu & Kashmir has not yet been agreed upon by the parties.
www.displacement.iom.int/afghanistan | email: dtmafghanistan@iom.int





-  Country
-  Province
-  Province of Interest
-  District



DTM AFGHANISTAN

Baseline Mobility Assessment | District Level | Arrival IDPs | December 2021

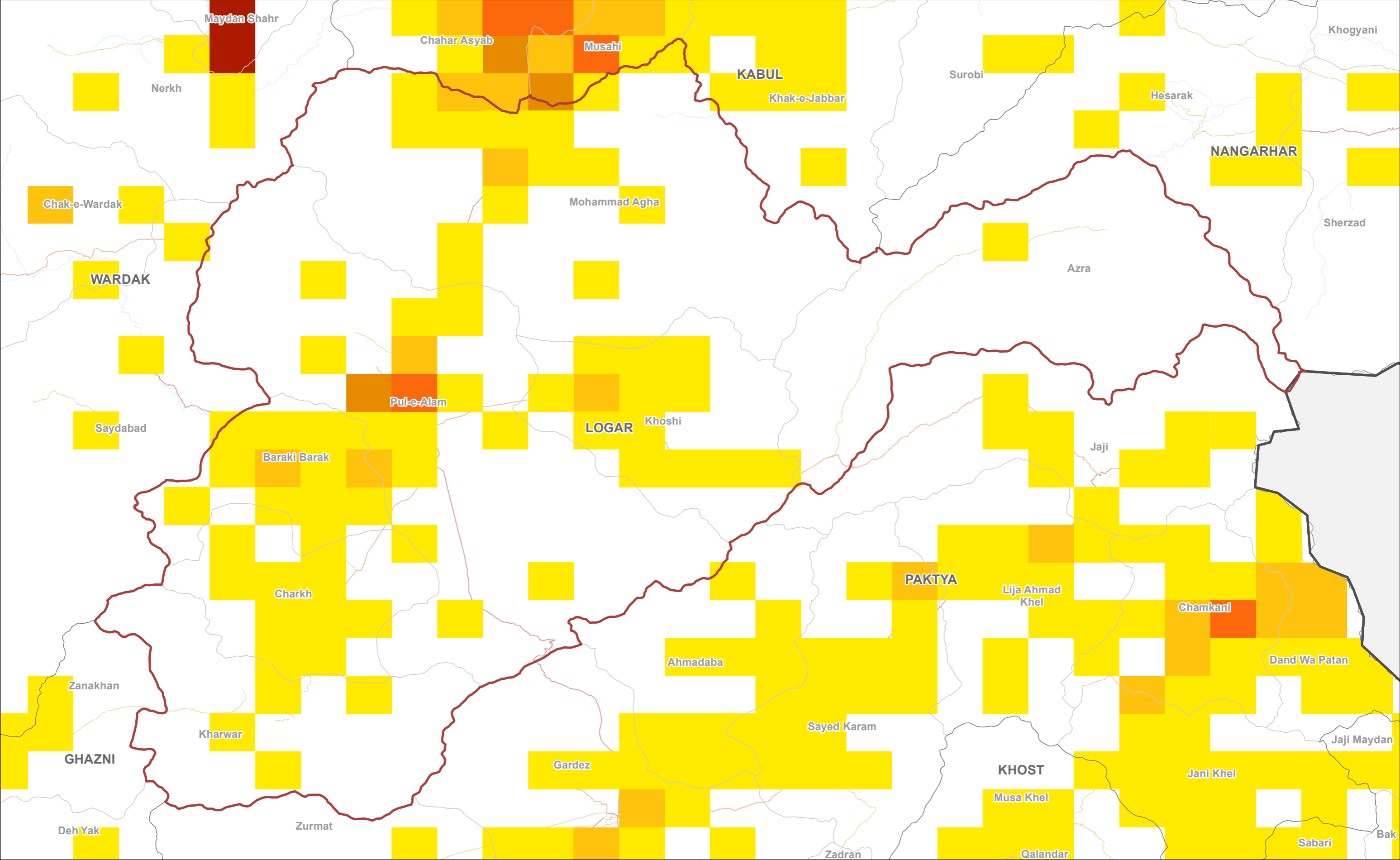
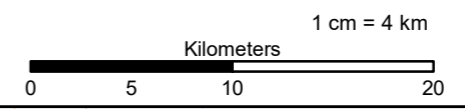
Province: Logar



Co-funded by the
European Union

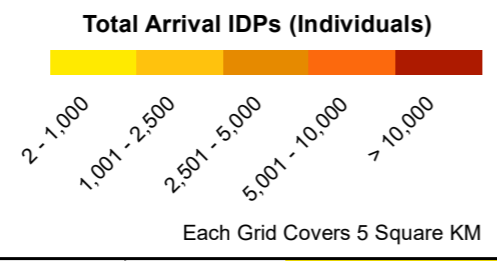


Data Source: IOM, AGCHO, AIMS, CSO, OSM Date map production : 27 March 2022
Disclaimer : This map is for illustration purposes only. Names & boundaries on this map do not imply official endorsement or acceptance by IOM. Dotted line represents approximately the Line of Control in Jammu & Kashmir agreed upon by India and Pakistan. The final status of Jammu & Kashmir has not yet been agreed upon by the parties.
www.displacement.iom.int/afghanistan | email: dtmafghanistan@iom.int





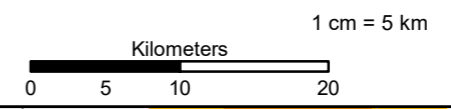
- Country
- Province
- Province of Interest
- District



DTM AFGHANISTAN

Baseline Mobility Assessment | District Level | Arrival IDPs | December 2021

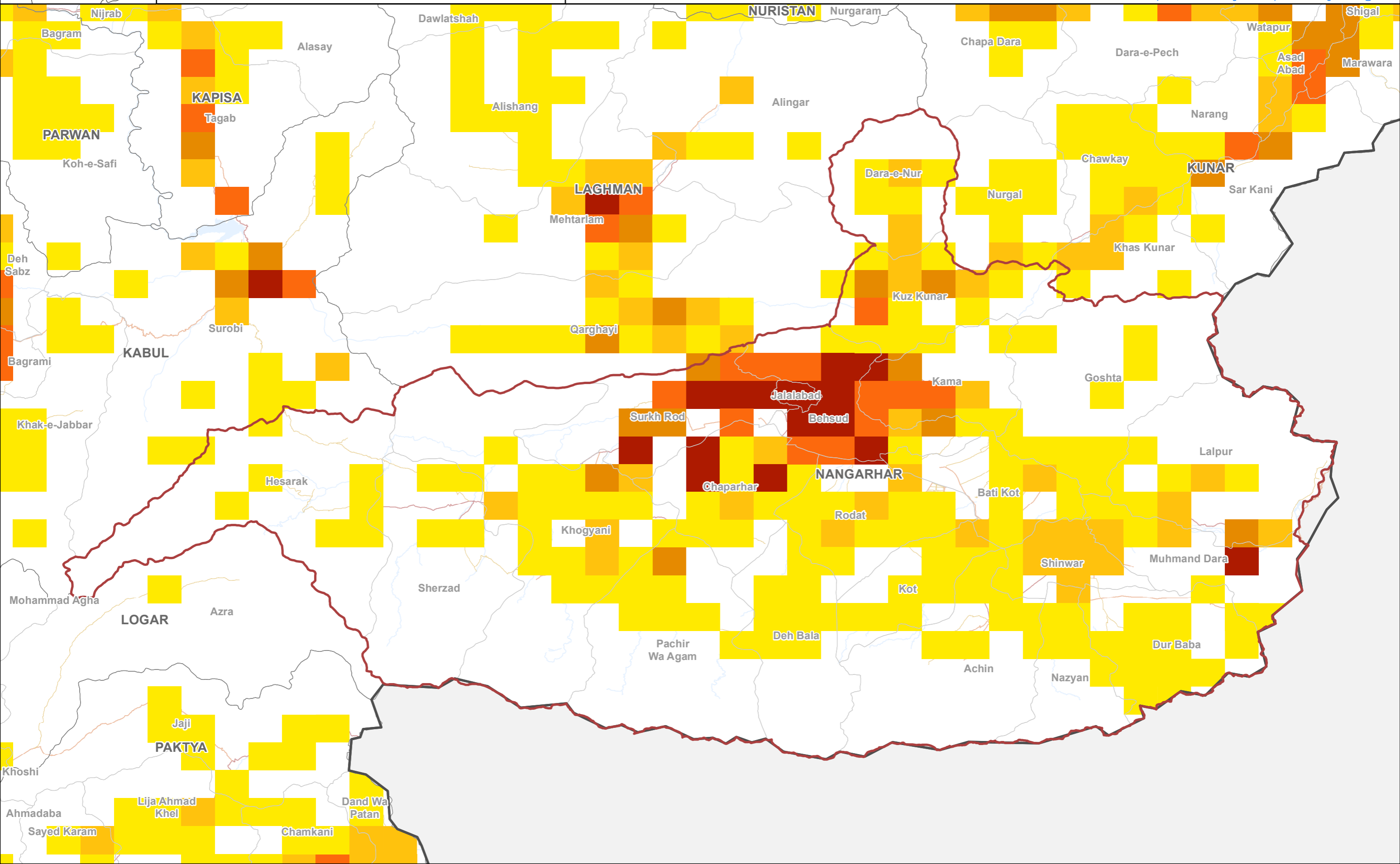
Province: Nangarhar







Co-funded by the European Union

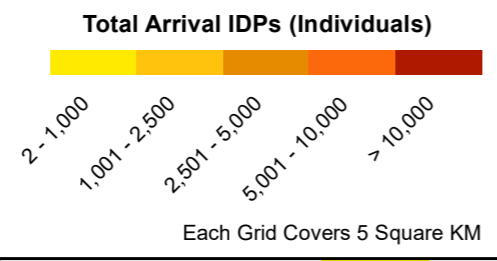


Data Source: IOM, AGCHO, AIMS, CSO, OSM Date map production : 27 March 2022
 Disclaimer : This map is for illustration purposes only. Names & boundaries on this map do not imply official endorsement or acceptance by IOM. Dotted line represents approximately the Line of Control in Jammu & Kashmir agreed upon by India and Pakistan. The final status of Jammu & Kashmir has not yet been agreed upon by the parties.
www.displacement.iom.int/afghanistan | email: dtmafghanistan@iom.int





-  Country
-  Province
-  Province of Interest
-  District



DTM AFGHANISTAN

**Baseline Mobility Assessment | District Level |
Arrival IDPs | December 2021**

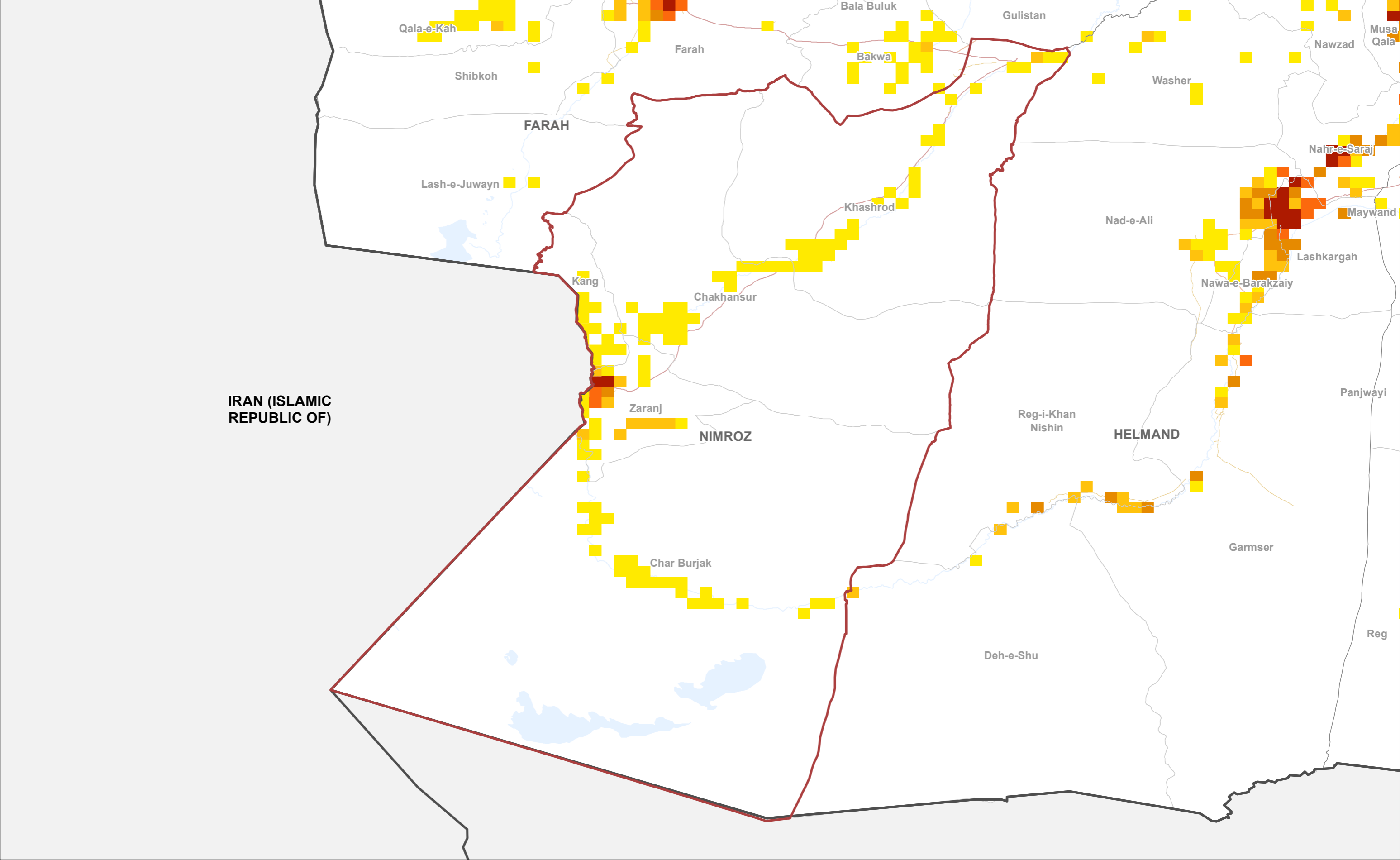
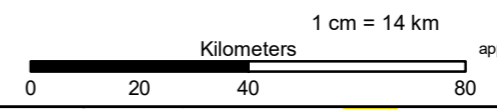
Province: Nimroz



Co-funded by the
European Union

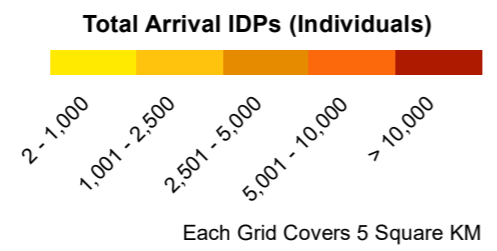


Data Source: IOM, AGCHO, AIMS, CSO, OSM Date map production : 27 March 2022
Disclaimer : This map is for illustration purposes only. Names & boundaries on this map do not imply official endorsement or acceptance by IOM. Dotted line represents approximately the Line of Control in Jammu & Kashmir agreed upon by India and Pakistan. The final status of Jammu & Kashmir has not yet been agreed upon by the parties.
www.displacement.iom.int/afghanistan | email: dtmafghanistan@iom.int





- Country
- Province
- Province of Interest
- District



DTM AFGHANISTAN

**Baseline Mobility Assessment | District Level |
Arrival IDPs | December 2021**

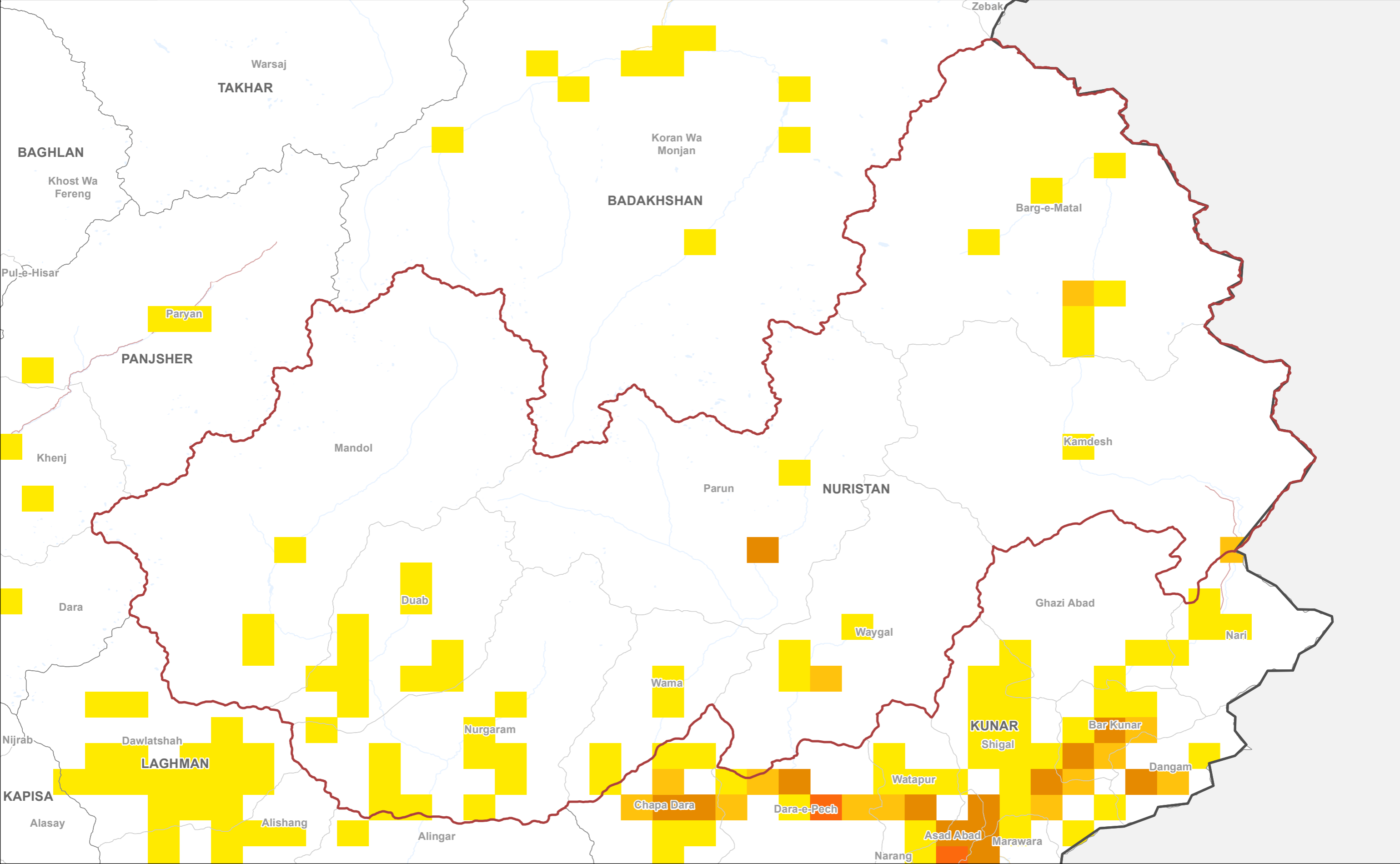
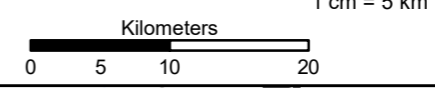
Province: Nuristan



Co-funded by the
European Union

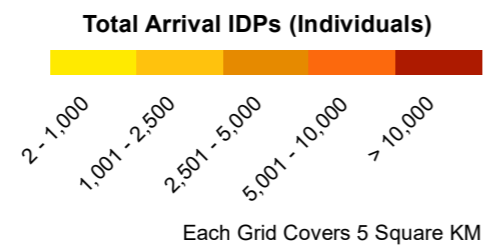


Data Source: IOM, AGCHO, AIMS, CSO, OSM Date map production : 27 March 2022
Disclaimer : This map is for illustration purposes only. Names & boundaries on this map do not imply official endorsement or acceptance by IOM. Dotted line represents approximately the Line of Control in Jammu & Kashmir agreed upon by India and Pakistan. The final status of Jammu & Kashmir has not yet been agreed upon by the parties.
www.displacement.iom.int/afghanistan | email: dtmafghanistan@iom.int





- Country
- Province
- Province of Interest
- District



DTM AFGHANISTAN

Baseline Mobility Assessment | District Level | Arrival IDPs | December 2021

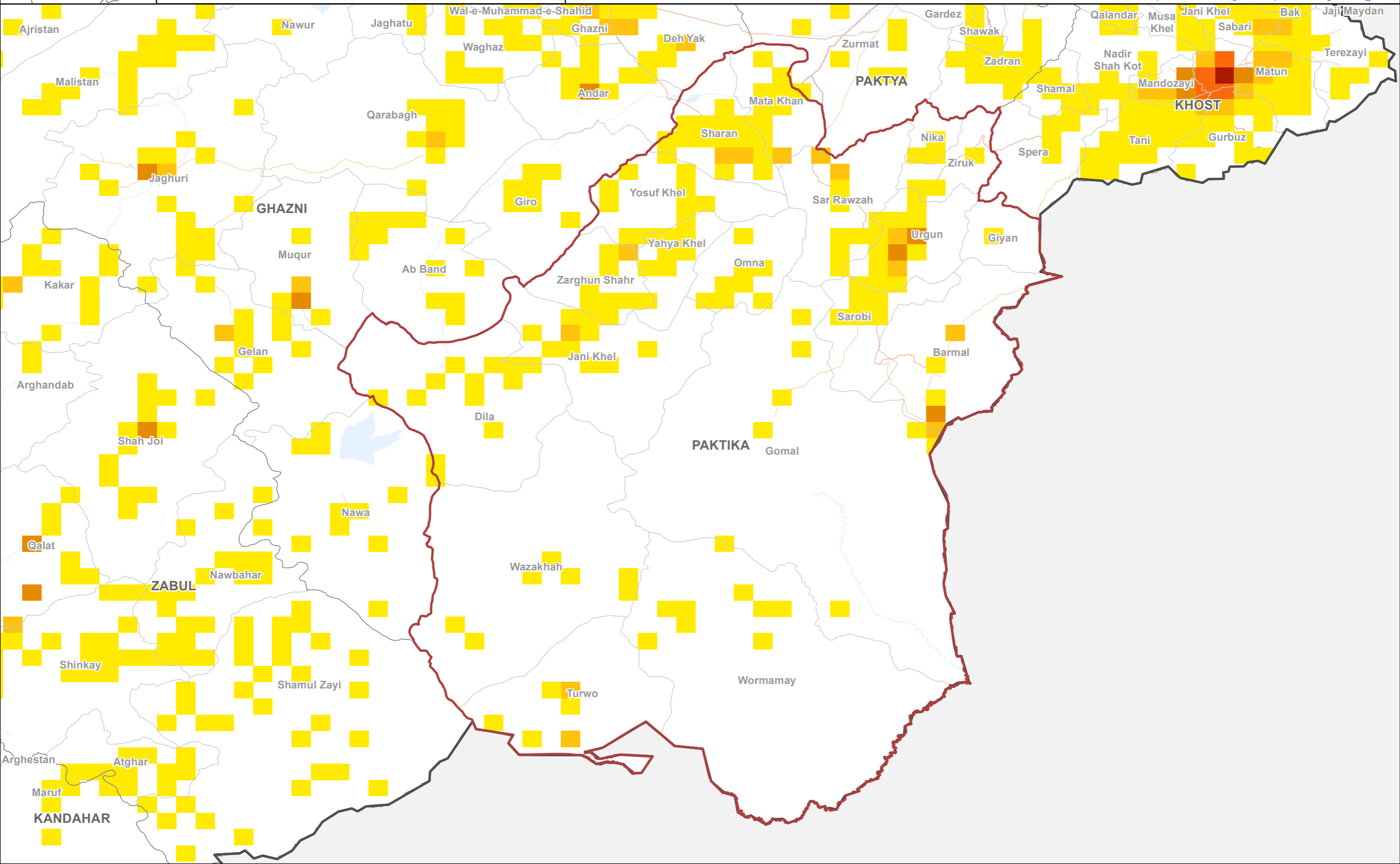
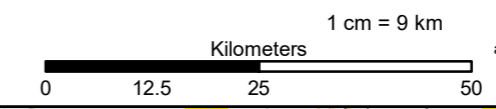
Province: Paktika



Co-funded by the European Union

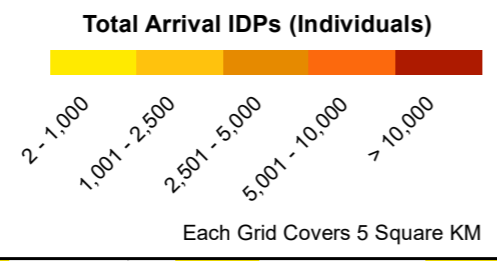


Data Source: IOM, AGCHO, AIMS, CSO, OSM Date map production : 27 March 2022
Disclaimer : This map is for illustration purposes only. Names & boundaries on this map do not imply official endorsement or acceptance by IOM. Dotted line represents approximately the Line of Control in Jammu & Kashmir agreed upon by India and Pakistan. The final status of Jammu & Kashmir has not yet been agreed upon by the parties.
www.displacement.iom.int/afghanistan | email: dtmafghanistan@iom.int





- Country
- Province
- Province of Interest
- District



DTM AFGHANISTAN

Baseline Mobility Assessment | District Level | Arrival IDPs | December 2021

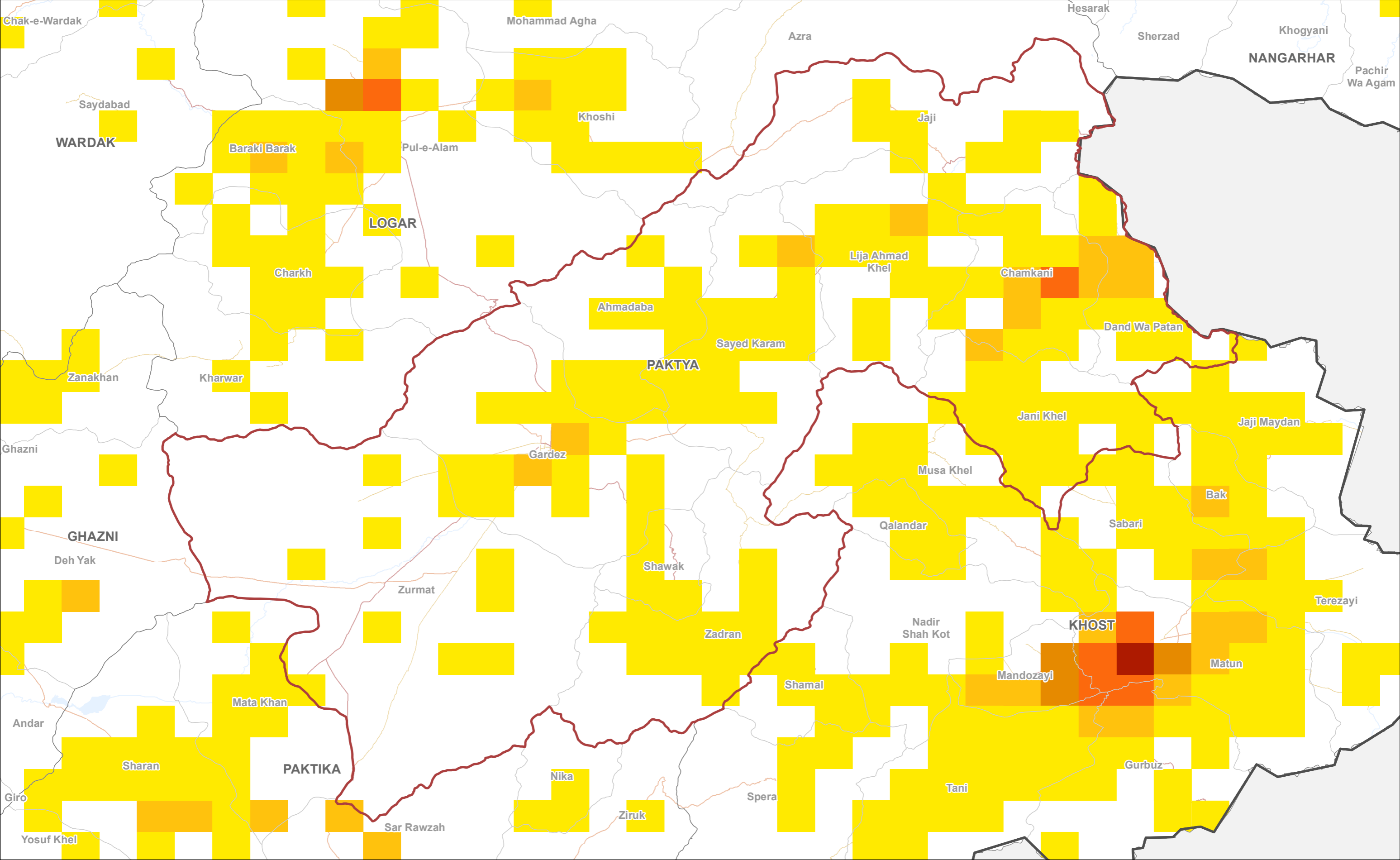
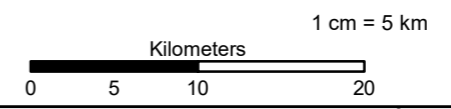
Province: Paktya

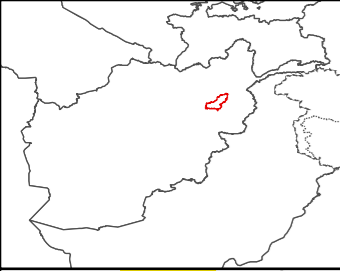


Co-funded by the European Union

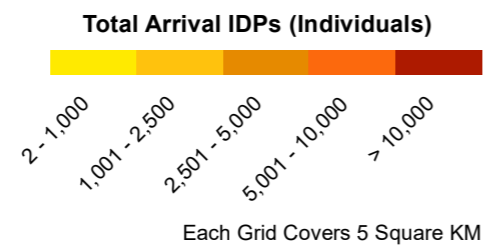


Data Source: IOM, AGCHO, AIMS, CSO, OSM Date map production : 27 March 2022
Disclaimer : This map is for illustration purposes only. Names & boundaries on this map do not imply official endorsement or acceptance by IOM. Dotted line represents approximately the Line of Control in Jammu & Kashmir agreed upon by India and Pakistan. The final status of Jammu & Kashmir has not yet been agreed upon by the parties.
www.displacement.iom.int/afghanistan | email: dtmafghanistan@iom.int





- Country
- Province
- Province of Interest
- District



DTM AFGHANISTAN

Baseline Mobility Assessment | District Level | Arrival IDPs | December 2021

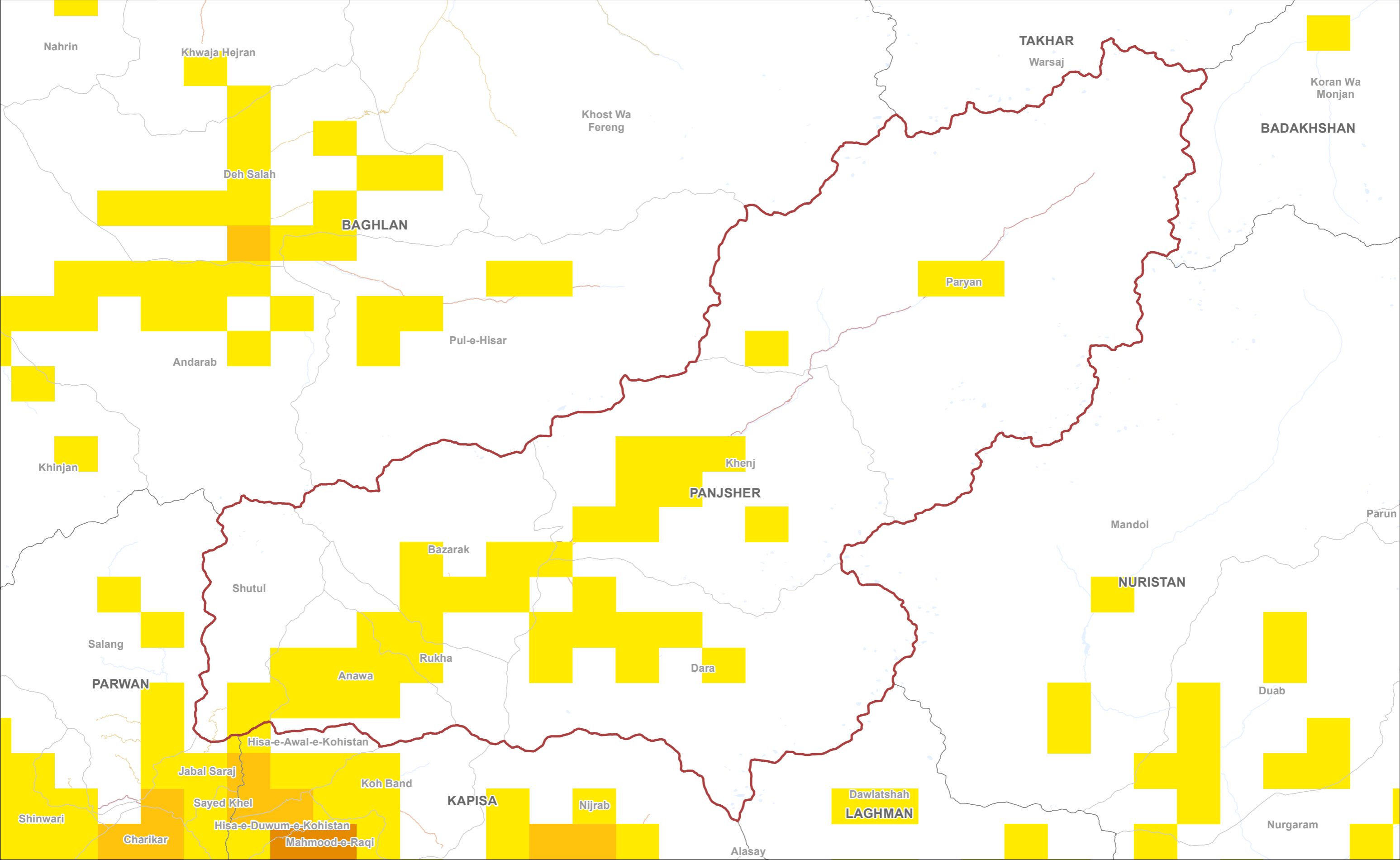
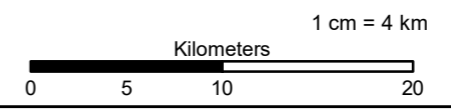
Province: Panjsher

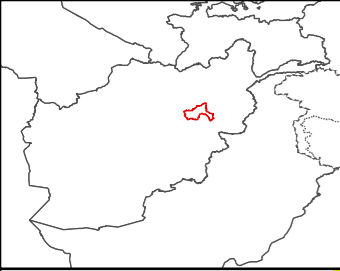


Co-funded by the European Union

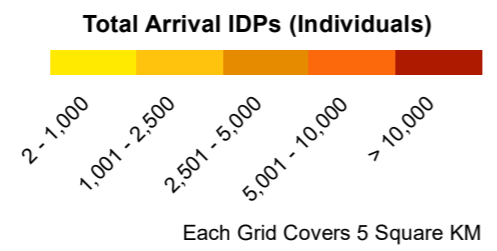


Data Source: IOM, AGCHO, AIMS, CSO, OSM Date map production : 27 March 2022
Disclaimer : This map is for illustration purposes only. Names & boundaries on this map do not imply official endorsement or acceptance by IOM. Dotted line represents approximately the Line of Control in Jammu & Kashmir agreed upon by India and Pakistan. The final status of Jammu & Kashmir has not yet been agreed upon by the parties.
www.displacement.iom.int/afghanistan | email: dtmafghanistan@iom.int





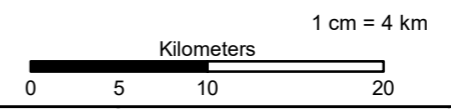
- Country
- Province
- Province of Interest
- District



DTM AFGHANISTAN

Baseline Mobility Assessment | District Level | Arrival IDPs | December 2021

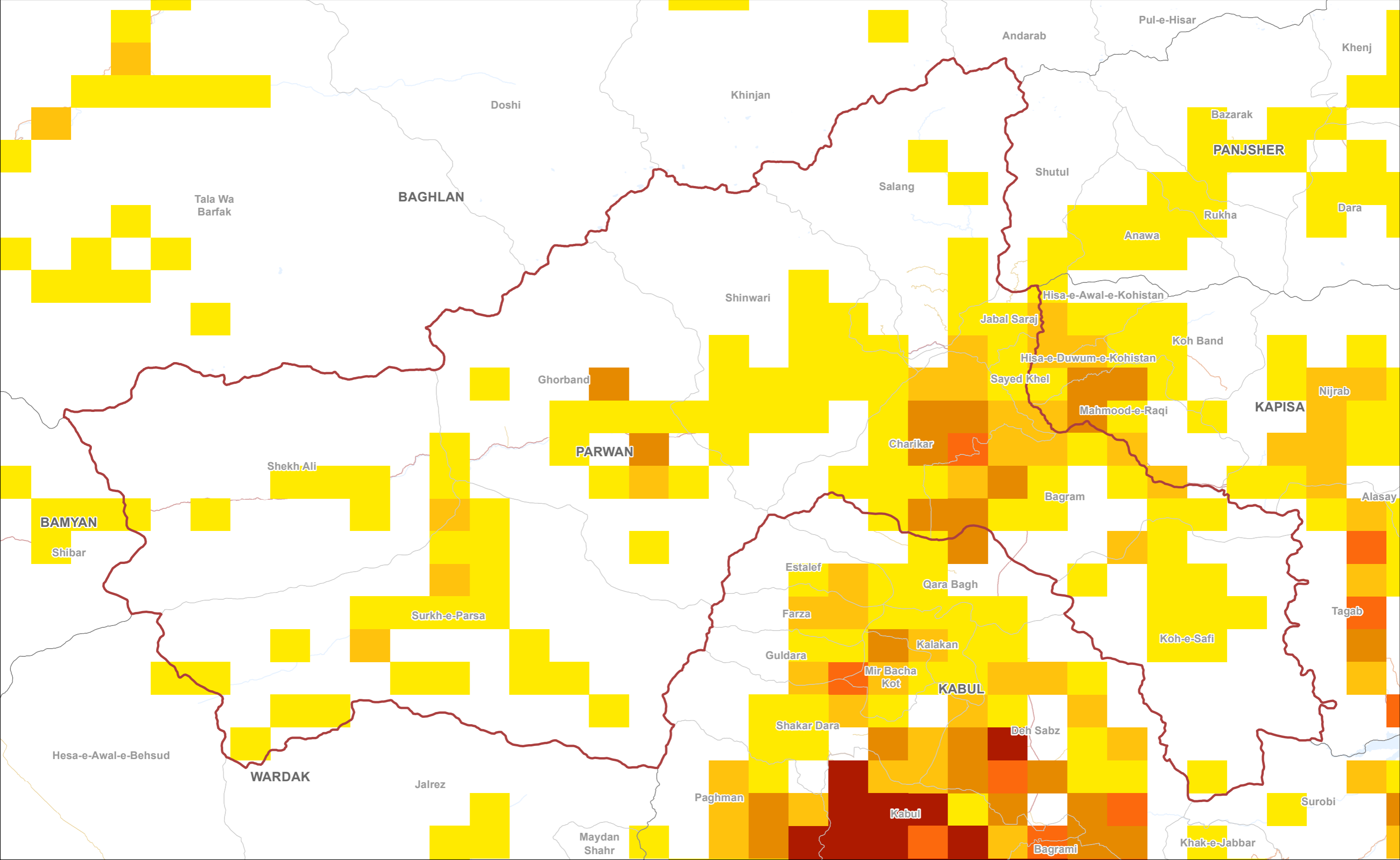
Province: Parwan

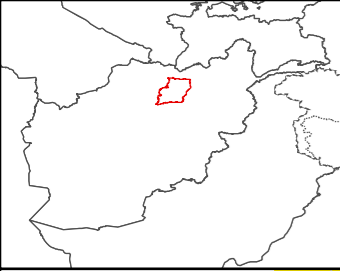


Co-funded by the European Union




Data Source: IOM, AGCHO, AIMS, CSO, OSM Date map production : 27 March 2022
Disclaimer : This map is for illustration purposes only. Names & boundaries on this map do not imply official endorsement or acceptance by IOM. Dotted line represents approximately the Line of Control in Jammu & Kashmir agreed upon by India and Pakistan. The final status of Jammu & Kashmir has not yet been agreed upon by the parties.
www.displacement.iom.int/afghanistan | email: dtmafghanistan@iom.int





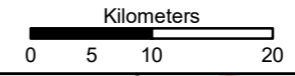
- Country
- Province
- Province of Interest
- District



DTM AFGHANISTAN

Baseline Mobility Assessment | District Level | Arrival IDPs | December 2021

Province: **Samangan**



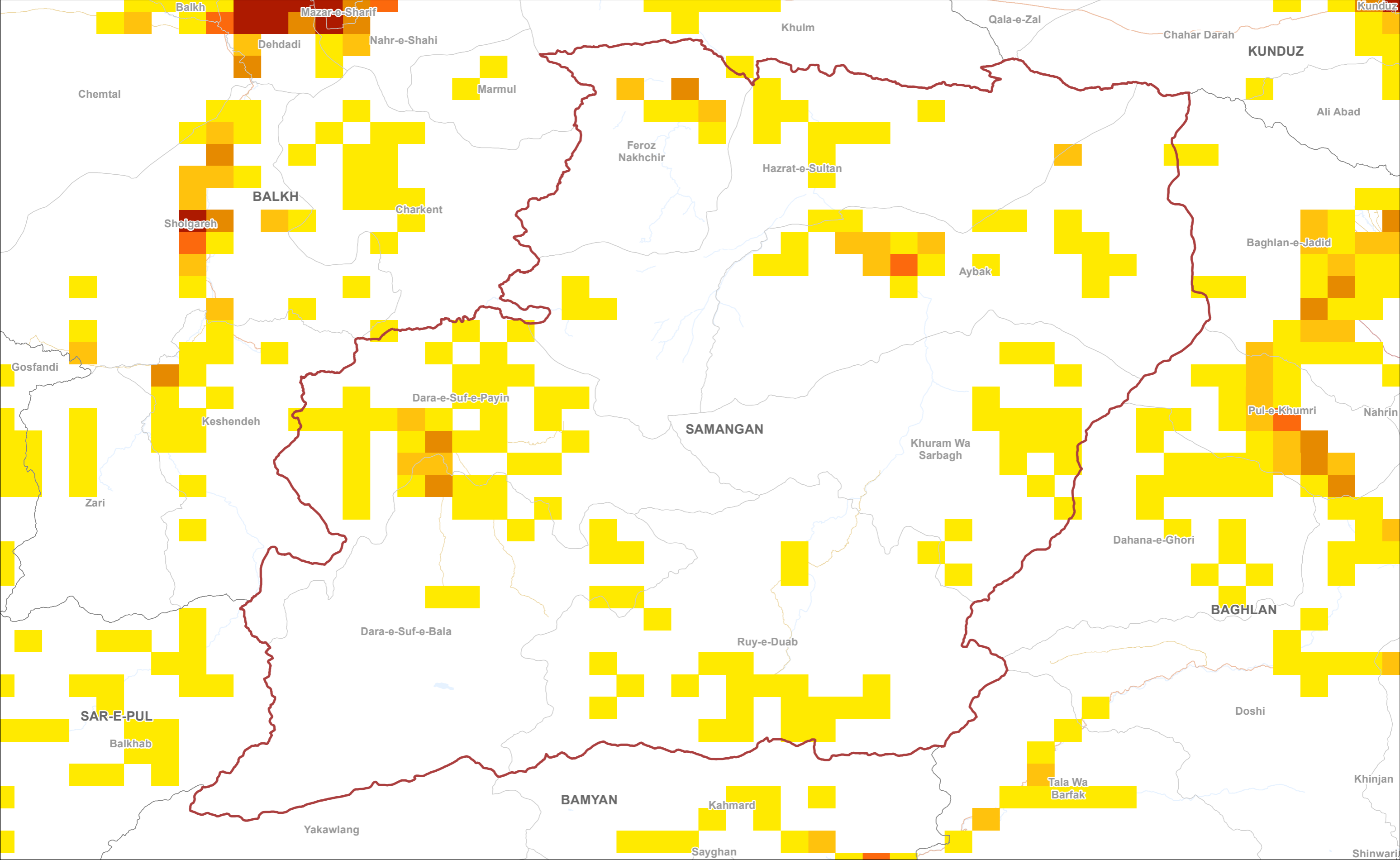
1 cm = 6 km

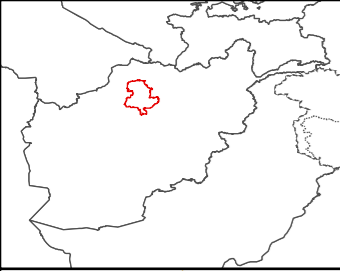


Co-funded by the European Union

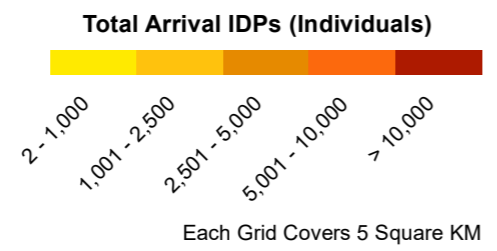


Data Source: IOM, AGCHO, AIMS, CSO, OSM Date map production : 27 March 2022
Disclaimer : This map is for illustration purposes only. Names & boundaries on this map do not imply official endorsement or acceptance by IOM. Dotted line represents approximately the Line of Control in Jammu & Kashmir agreed upon by India and Pakistan. The final status of Jammu & Kashmir has not yet been agreed upon by the parties.
www.displacement.iom.int/afghanistan | email: dtmafghanistan@iom.int





- Country
- Province
- Province of Interest
- District



DTM AFGHANISTAN

Baseline Mobility Assessment | District Level | Arrival IDPs | December 2021

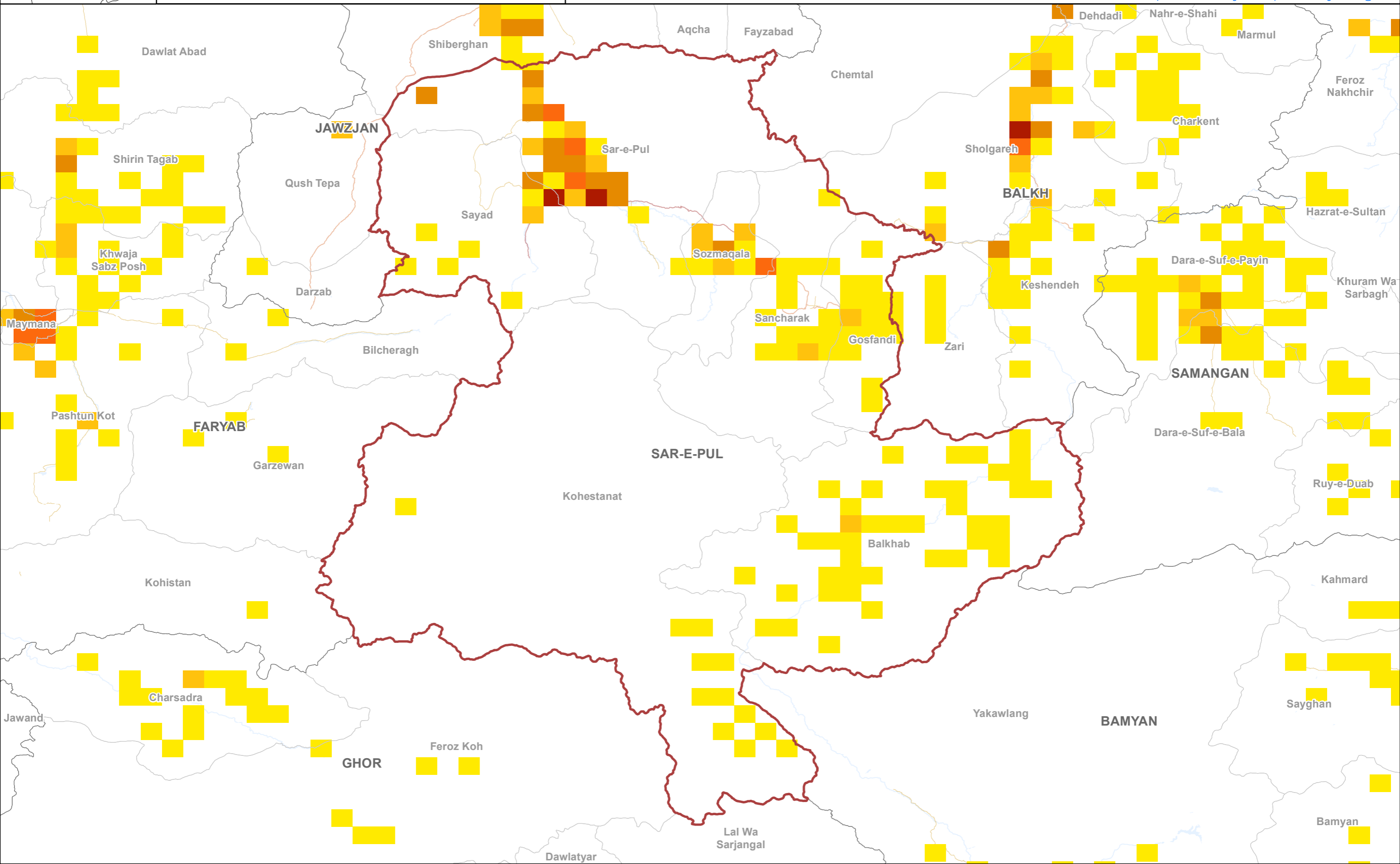
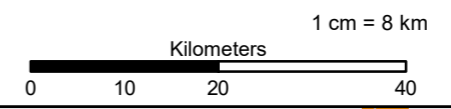
Province: Sar-e-Pul







Co-funded by the European Union

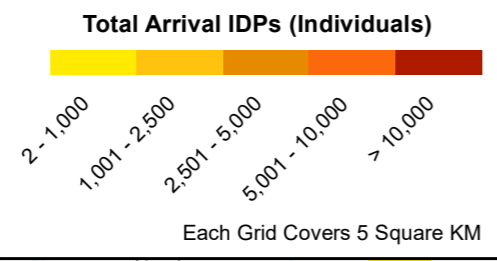


Data Source: IOM, AGCHO, AIMS, CSO, OSM Date map production : 27 March 2022
Disclaimer : This map is for illustration purposes only. Names & boundaries on this map do not imply official endorsement or acceptance by IOM. Dotted line represents approximately the Line of Control in Jammu & Kashmir agreed upon by India and Pakistan. The final status of Jammu & Kashmir has not yet been agreed upon by the parties.
www.displacement.iom.int/afghanistan | email: dtmafghanistan@iom.int





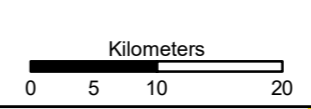
-  Country
-  Province
-  Province of Interest
-  District



DTM AFGHANISTAN

Baseline Mobility Assessment | District Level |
Arrival IDPs | December 2021

Province: Uruzgan



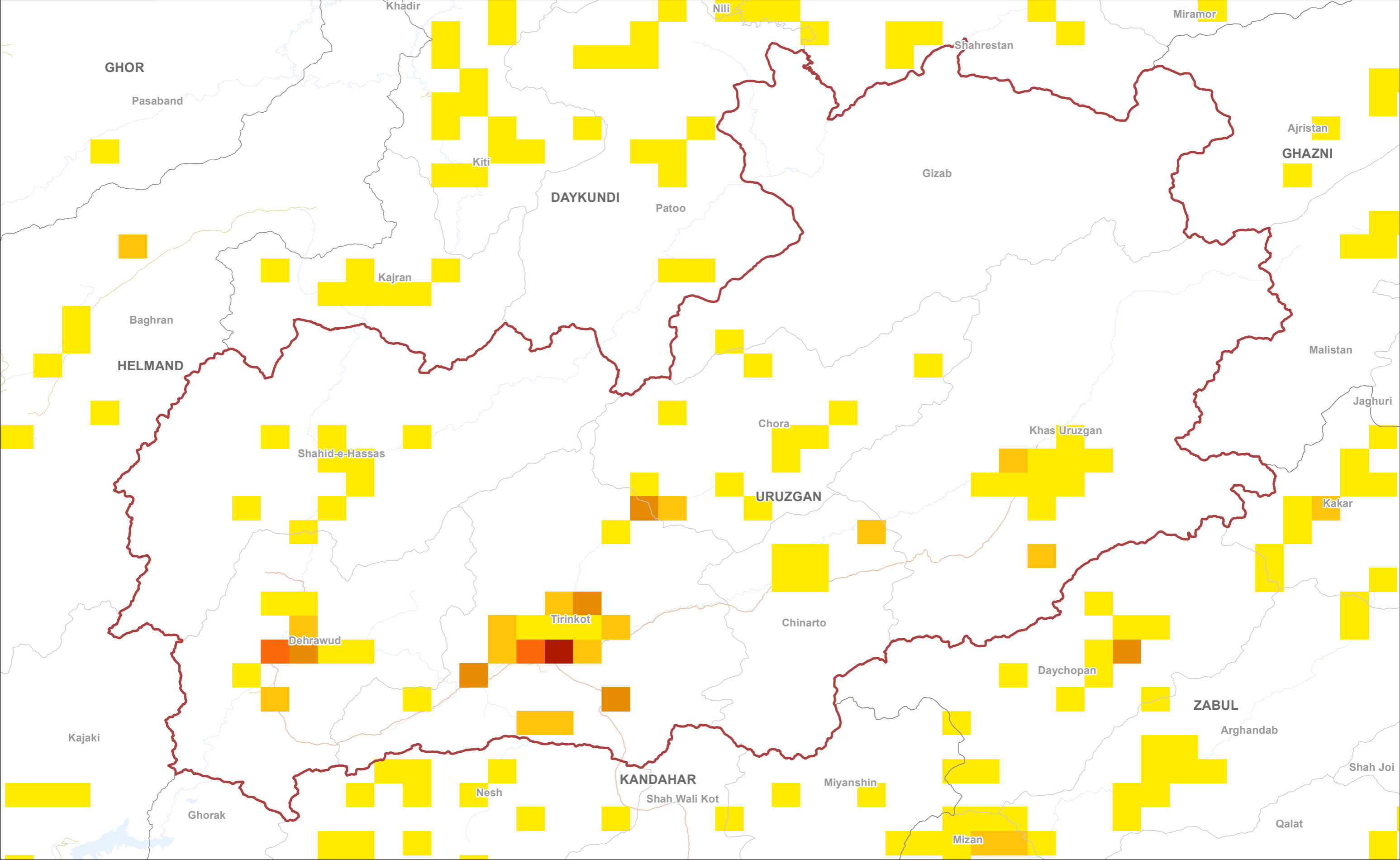
1 cm = 6 km







Co-funded by the European Union

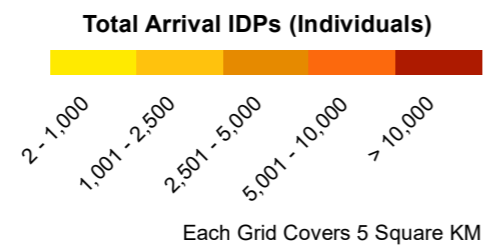


Data Source: IOM, AGCHO, AIMS, CSO, OSM Date map production : 27 March 2022
Disclaimer : This map is for illustration purposes only. Names & boundaries on this map do not imply official endorsement or acceptance by IOM. Dotted line represents approximately the Line of Control in Jammu & Kashmir agreed upon by India and Pakistan. The final status of Jammu & Kashmir has not yet been agreed upon by the parties.
www.displacement.iom.int/afghanistan | email: dtmafghanistan@iom.int





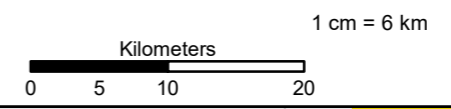
-  Country
-  Province
-  Province of Interest
-  District



DTM AFGHANISTAN

Baseline Mobility Assessment | District Level | Arrival IDPs | December 2021

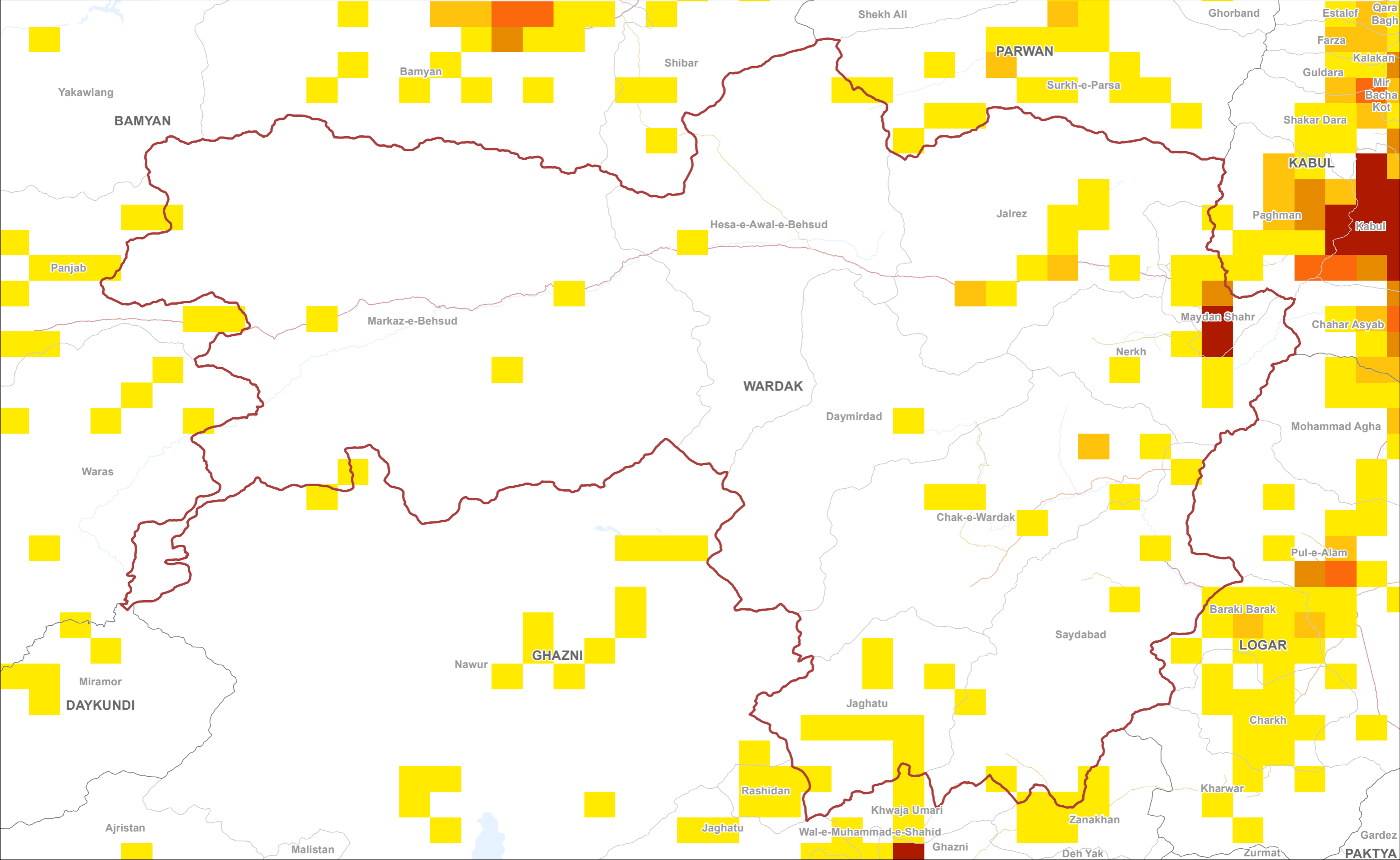
Province: **Wardak**



Co-funded by the
European Union

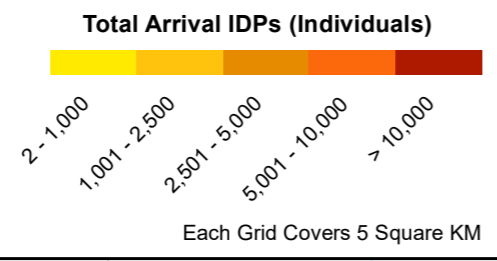


Data Source: IOM, AGCHO, AIMS, CSO, OSM Date map production : 27 March 2022
Disclaimer : This map is for illustration purposes only. Names & boundaries on this map do not imply official endorsement or acceptance by IOM. Dotted line represents approximately the Line of Control in Jammu & Kashmir agreed upon by India and Pakistan. The final status of Jammu & Kashmir has not yet been agreed upon by the parties.
www.displacement.iom.int/afghanistan | email: dtmafghanistan@iom.int





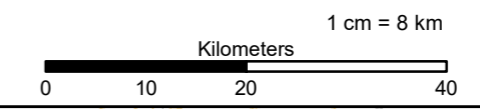
- Country
- Province
- Province of Interest
- District



DTM AFGHANISTAN

Baseline Mobility Assessment | District Level | Arrival IDPs | December 2021

Province: Zabul



Co-funded by the European Union



Data Source: IOM, AGCHO, AIMS, CSO, OSM Date map production : 27 March 2022
Disclaimer : This map is for illustration purposes only. Names & boundaries on this map do not imply official endorsement or acceptance by IOM. Dotted line represents approximately the Line of Control in Jammu & Kashmir agreed upon by India and Pakistan. The final status of Jammu & Kashmir has not yet been agreed upon by the parties.
www.displacement.iom.int/afghanistan | email: dtmafghanistan@iom.int

